

**National Grid
Five Mile Road Station Project**

Appendix E

**Copies of Local Laws
Cattaraugus County
4 of 8**

City of Olean - Sub Zone 1 (cont'd):

94.048-2-50	94.048-2-51	94.048-2-52	94.048-2-53
94.048-2-56	94.048-2-57	94.048-2-58	
94.048-2-59	94.048-2-60	94.048-2-61	
94.049-1-68	94.049-1-69		
94.049-2-10	94.049-2-11	94.049-2-12	94.049-2-13.1
94.049-2-13.2	94.049-2-14	94.049-2-15	94.049-2-16
94.049-2-17	94.049-2-18	94.049-2-19	94.049-2-20.1
94.049-2-20.2	94.049-2-21	94.049-2-23	94.049-2-24.1
94.049-2-25	94.049-2-26	94.049-2-27	94.049-2-28
94.049-3-2	94.049-3-6	94.049-3-7	94.049-3-8
94.049-3-9	94.049-3-10	94.049-3-11	94.049-3-12
94.049-3-13	94.049-3-14	94.049-3-15	94.049-3-17
94.049-3-18	94.049-3-19	94.049-3-36	94.049-3-38
94.049-3-39	94.049-3-40	94.049-4-47	94.049-4-48
94.055-1-4.1	94.055-1-4.2	94.055-1-36	94.055-1-37.1
94.055-1-37.2	94.055-1-37.3	94.055-1-37.4	94.055-1-37.5
94.055-3-4	94.055-3-60		
94.055-4-1	94.055-4-33	94.055-4-34	94.055-4-35
94.055-4-36.1	94.055-4-36.2	94.055-4-37	94.055-4-38
94.055-4-39	94.055-4-40	94.055-4-41	94.055-4-42
94.055-4-43	94.055-4-44		
94.056-1-15	94.056-1-16	94.056-1-17	94.056-1-18
94.056-1-19	94.056-1-20	94.056-1-21	94.056-1-22
94.056-1-23	94.056-1-24	94.056-1-25	94.056-1-26
94.056-1-27	94.056-1-28	94.056-1-30	94.056-1-31
94.056-1-32	94.056-1-33	94.056-1-34	94.056-1-35
94.056-1-36	94.056-1-37	94.056-1-38	94.056-1-39
94.056-1-40	94.056-1-41	94.056-1-42	94.056-1-43
94.056-1-44	94.056-1-45	94.056-1-46	94.056-1-47
94.056-1-48			
94.056-2-1.1	94.056-2-2	94.056-2-3	94.056-2-4
94.056-2-5	94.056-2-6	94.056-2-7	94.056-2-8
94.056-2-9	94.056-2-10	94.056-2-11	94.056-2-12
94.056-2-13	94.056-2-14	94.056-2-15	94.056-2-16
94.056-2-17	94.056-2-18	94.056-2-19	94.056-2-20
94.056-2-21	94.056-2-23	94.056-2-24	94.056-2-25
94.056-2-26	94.056-2-27	94.056-2-28	94.056-2-29
94.056-2-30	94.056-2-31	94.056-2-32	94.056-2-33
94.056-2-34	94.056-2-35	94.056-2-36	94.056-2-37
94.056-2-38	94.056-2-39	94.056-2-40	94.056-2-41
94.056-2-42	94.056-2-43	94.056-2-44	94.056-2-45
94.056-2-46	94.056-2-47	94.056-2-48	94.056-2-49
94.056-2-51	94.056-2-52	94.056-2-53	94.056-2-54
94.056-2-55	94.056-2-56	94.056-2-57	94.056-2-58
94.056-3-1	94.056-3-2	94.056-3-3	94.056-3-4
94.056-3-5	94.056-3-6	94.056-3-7	94.056-3-8

City of Olean - Sub Zone 1 (cont'd):

94.056-3-9	94.056-3-10	94.056-3-11	94.056-3-12
94.056-3-13	94.056-3-14	94.056-3-15	94.056-3-16
94.056-3-17	94.056-3-18	94.056-3-19	94.056-3-20
94.056-3-21	94.056-3-22	94.056-3-23	94.056-3-24
94.056-3-25	94.056-3-26	94.056-3-27	94.056-3-28
94.056-3-29	94.056-3-30	94.056-3-31	94.056-3-32
94.056-3-33	94.056-3-34	94.056-3-35	94.056-3-36
94.056-3-37	94.056-3-38	94.056-3-39	94.056-3-40
94.056-3-41	94.056-3-42	94.056-3-43	94.056-3-44
94.056-3-45	94.056-3-46	94.056-3-47.1	94.056-3-47.2
94.056-3-48	94.056-3-49	94.056-3-50	94.056-3-51
94.056-3-52	94.056-3-53	94.056-3-54	94.056-3-55
94.056-3-56	94.056-3-57	94.056-3-58	
94.056-4-1	94.056-4-2	94.056-4-3	94.056-4-4
94.056-4-5	94.056-4-6	94.056-4-7	94.056-4-8
94.056-4-9	94.056-4-10	94.056-4-11	94.056-4-12
94.056-4-13	94.056-4-14	94.056-4-15	94.056-4-16
94.056-4-17	94.056-4-18	94.056-4-19	94.056-4-20
94.056-4-21	94.056-4-22	94.056-4-23	94.056-4-24
94.056-4-25	94.056-4-26	94.056-4-27	94.056-4-28
94.056-4-29	94.056-4-30	94.056-4-31	94.056-4-32
94.056-4-33	94.056-4-34	94.056-4-35	94.056-4-36
94.056-5-1	94.056-5-2	94.056-5-3	94.056-5-4
94.056-5-5	94.056-5-7	94.056-5-8	94.056-5-9
94.056-5-10	94.056-5-11	94.056-5-12	94.056-5-13
94.056-5-14	94.056-5-15	94.056-5-16	94.056-5-17
94.056-5-18	94.056-5-19	94.056-5-20	94.056-5-21
94.056-5-22	94.056-5-23	94.056-5-24	94.056-5-25
94.056-5-26	94.056-5-27	94.056-5-28	94.056-5-29
94.056-5-30	94.056-5-31	94.056-5-32	94.056-5-33
94.056-5-34	94.056-5-35	94.056-5-36	94.056-5-37
94.056-5-38	94.056-5-39	94.056-5-40	94.056-5-41
94.056-5-42	94.056-5-43	94.056-5-44	94.056-5-45.1
94.056-5-45.2			
94.056-6-1	94.056-6-2	94.056-6-3	94.056-6-4
94.056-6-6	94.056-6-7	94.056-6-8	94.056-6-9
94.056-6-10	94.056-6-11	94.056-6-12	94.056-6-13
94.056-6-14	94.056-6-15	94.056-6-16	94.056-6-17
94.056-6-18	94.056-6-19	94.056-6-20	94.056-6-21
94.056-6-22	94.056-6-23	94.056-6-24	94.056-6-25
94.056-6-26	94.056-6-27	94.056-6-28	94.056-6-29
94.056-6-30	94.056-6-31	94.056-6-32	94.056-6-33
94.056-6-34	94.056-6-35	94.056-6-36	94.056-6-37
94.056-6-38	94.056-6-39	94.056-6-40	94.056-6-41
94.056-6-42	94.056-6-43	94.056-6-44	94.056-6-45
94.056-6-47	94.056-6-51	94.056-6-52	94.056-6-53
94.056-6-54	94.056-6-55	94.056-6-56	94.056-6-57
94.056-6-58	94.056-6-59	94.056-6-60	94.056-6-61
94.056-6-63			
94.056-7-1	94.056-7-2	94.056-7-25	

City of Olean - Sub Zone 1 (cont'd):

94.057-1-1	94.057-1-20	94.057-1-21	94.057-1-22
94.057-1-23	94.057-1-24	94.057-1-25	94.057-1-26
94.057-1-41	94.057-1-42	94.057-1-43	94.057-1-44
94.057-1-45	94.057-1-46	94.057-1-47	94.057-1-48
94.057-1-49	94.057-1-50	94.057-1-51	94.057-1-52
94.057-1-53	94.057-1-54	94.057-1-55	94.051-1-56
94.057-2-3	94.057-2-4	94.057-2-5	94.057-2-6
94.057-2-7	94.057-2-8	94.057-2-9	94.057-2-10
94.057-2-11	94.057-2-12	94.057-2-13	94.057-2-17
94.057-2-18	94.057-2-19	94.057-2-20	94.057-2-21
94.057-2-27	94.057-2-28	94.057-2-36	94.057-2-37
94.057-2-38	94.057-2-39	94.057-2-40	94.057-2-41
94.057-2-42	94.057-2-43	94.057-2-49	94.057-2-50
94.057-2-51	94.057-2-53	94.057-2-54	94.057-2-55
94.057-2-56	94.057-2-57	94.057-2-58	94.057-2-59
94.057-2-60	94.057-2-61	94.057-2-62	94.057-2-63
94.057-2-65	94.057-2-66		
94.057-3-1	94.057-3-2.1	94.057-3-2.2	94.057-3-2.3
94.057-3-3	94.057-3-4	94.057-3-5	94.057-3-8
94.057-3-9	94.057-3-37	94.057-3-38	94.057-3-39
94.057-3-40	94.057-3-41	94.057-3-42	94.057-3-44.1
94.057-3-44.2			
94.057-4-18	94.057-4-21	94.057-4-22	94.057-4-23
94.057-4-24	94.057-4-25	94.057-4-26	94.057-4-27
94.057-4-28	94.057-4-29	94.057-4-30	94.057-4-31
94.057-4-32	94.057-4-33	94.057-4-34	94.057-4-35
94.057-4-36	94.057-4-37	94.057-4-38	94.057-4-39
94.057-4-40			
94.057-5-1	94.057-5-13	94.057-5-14	94.057-5-22
94.057-5-23	94.057-5-24	94.057-5-25	94.057-5-26
94.057-5-27	94.057-5-28	94.057-5-29	94.057-5-32
94.057-5-34	94.057-5-35	94.057-5-36	94.057-5-37
94.057-5-38	94.057-5-39	94.057-5-40	94.057-5-41
94.057-5-42	94.057-5-43	94.057-5-44	94.057-5-45
94.057-5-46	94.057-5-47	94.057-5-48	94.057-5-49
94.057-5-50			
94.057-6-1	94.057-6-2.1	94.057-6-2.2	94.057-6-3
94.057-6-4	94.057-6-5	94.057-6-6	94.057-6-7
94.057-6-8	94.057-6-9	94.057-6-10	94.057-6-11
94.057-6-12	94.057-6-13	94.057-6-15	
94.058-6-47	94.058-6-48	94.062-2-4	94.062-2-33.1
94.063-1-45	94.063-6-50	94.064-9-10	94.064-11-2
94.065-2-4	94.065-2-6	94.065-2-8.1	94.065-2-8.2
94.065-2-9	94.065-2-10	94.065-2-12	94.065-2-13
94.065-2-14	94.065-2-15	94.065-2-16	94.065-2-17
94.065-2-18	94.065-2-19	94.065-2-20	94.065-2-21

City of Olean - Sub Zone 1 (cont'd):

94.065-3-1	94.065-3-2	94.065-3-4	94.065-3-5
94.065-3-8	94.065-3-9	94.065-3-10	94.065-3-11
94.065-3-24	94.065-3-25	94.065-3-25.1	94.065-3-25.2
94.065-3-25.3	94.065-3-25.4	94.065-3-25.5	94.065-3-30
94.065-3-31	94.065-3-32	94.065-3-33	94.065-3-35
94.065-3-36	94.065-3-37	94.065-3-38	94.065-3-39
94.065-3-40	94.065-3-41	94.065-3-42	94.065-3-43
94.065-3-44	94.065-3-45	94.065-3-46	94.065-3-50
94.065-3-51	94.065-3-52	94.065-3-53	94.065-3-54

94.065-4-1	94.065-4-4	94.065-4-5	94.065-4-6
94.065-4-7	94.065-4-8	94.065-4-9	94.065-4-10
94.065-4-11	94.065-4-12	94.065-4-13	94.065-4-14
94.065-4-15	94.065-4-16	94.065-4-25	94.065-4-26
94.065-4-27	94.065-4-28	94.065-4-29	94.065-4-30
94.065-4-31	94.065-4-32	94.065-4-33	94.065-4-34
94.065-4-35	94.065-4-36	94.065-4-37	94.065-4-38
94.065-4-39	94.065-4-40	94.065-4-57	

94.065-7-18.1	94.065-7-53	94.065-8-6	94.065-11-40
94.065-11-41.1	94.066-1-27	94.066-1-28	94.066-1-29

94.066-3-12	94.066-3-15	94.066-3-42	94.066-3-43
94.066-3-44	94.066-3-45		

94.066-4-30.2	94.066-4-37	94.066-4-38	94.066-4-39
94.066-4-40	94.066-4-41	94.066-4-42	94.066-4-43
94.066-4-44	94.066-4-45	94.066-4-46	94.066-4-47
94.066-4-48	94.066-4-49	94.066-4-50	94.066-4-51
94.066-4-52	94.066-4-54	94.066-4-55	94.066-4-56
94.066-4-57	94.066-4-58	94.066-4-59	94.066-4-60
94.066-4-61	94.066-4-62	94.066-4-63	94.066-4-64
94.066-4-65	94.066-4-66	94.066-4-67	94.066-4-68
94.066-4-69	94.066-4-70	94.066-4-71	94.066-4-72
94.066-4-73	94.066-4-74		

94.067-4-3.1	94.067-5-26	94.067-5-27	94.067-5-28
94.067-7-38	94.067-7-39	94.067-7-40	94.067-7-41
94.067-7-42	94.067-7-43	94.067-7-44	94.067-7-45
94.067-7-46	94.067-7-47	94.067-7-48	

94.067-8-13	94.067-8-14	94.067-8-15	94.067-8-16
94.067-8-17	94.067-8-18	94.067-8-22	94.067-8-23
94.067-8-24	94.067-8-25	94.067-8-26	94.067-8-27
94.067-8-28.1	94.067-8-28.2	94.067-8-29	

94.071-1-2.1 (portion of): Beginning at a point approximately 215 feet west of Thirteenth Street, thence south approximately 640 feet, thence west approximately 595 feet, thence north approximately 635 feet, thence east approximately 610 feet to the point of beginning.

City of Olean - Sub Zone 1 (cont'd):

94.071-1-2.3 (portion of): Beginning at a point 2,550 feet south of West State Street at the City/Town of Olean municipal boundary, thence east approximately 1,590 feet, thence south approximately 300 feet, thence west approximately 1,590 feet, thence north approximately 200 feet to the point of beginning.

94.072-5-25	94.073-4-46	94.073-7-23	94.074-1-10
94.075-1-1	94.075-1-2	94.075-1-3	94.075-1-4
94.075-1-6	94.075-1-7	94.075-1-8	94.075-1-9
94.075-1-37			
94.075-2-1	94.075-2-2.1	94.075-2-2.2	94.075-2-3
94.075-2-4.2	94.075-2-5.1	94.075-2-5.2	94.075-2-5.3
94.075-2-7	94.075-2-8.1	94.075-2-8.2	94.075-2-9
94.075-2-10	94.075-2-14	94.075-2-15	94.075-2-50.1
94.075-3-9	94.075-3-10	94.075-3-11	94.075-3-14
94.075-3-15	94.075-3-16	94.075-3-17	94.075-3-31
94.075-3-32	94.075-3-33		
94.075-4-3	94.075-4-4	94.075-4-5	94.075-4-6
94.075-4-7	94.075-4-8	94.075-4-9	94.075-4-10
94.075-4-12.1	94.075-4-12.2	94.075-4-13	94.075-4-20
94.075-4-26	94.075-4-27	94.075-4-28	94.075-4-29
94.075-4-30	94.075-4-31	94.075-4-36	
94.075-5-10	94.075-5-11	94.075-5-17	94.080-1-36
94.253-1-1.1	94.253-1-1.2	94.253-1-13	94.253-1-14
94.253-1-15	94.253-1-16	94.253-1-17	94.253-1-18
94.253-1-19	94.253-1-20	94.253-1-21	94.253-1-22
94.253-1-23	94.253-1-24	94.253-1-25	94.253-1-26
94.253-1-27			

City of Salamanca - Sub Zone 2:

Sub Zone 2 is described as containing approximately 9 15 acres, and is more specifically described as being shown as Cattaraugus County Real Property Tax Map Parcel Numbers:

73.071-2-1	73.071-2-9	73.071-2-47	73.071-2-48
73.072-1-5	73.072-1-49	73.072-1-50.2	73.072-1-53
73.072-1-54	73.072-3-2		
	73.072-3-23.1		73.073-6-2.3

Town of Allegany - Sub Zone 3:

Sub Zone 3 is described as containing approximately 213 acres, and is more specifically described as being shown as Cattaraugus County Real Property Tax Map Parcel Numbers:

84.003-2-20.1 (portion of): Beginning from a point approximately 2,050 feet northwest of the exit 24 Southern Tier Expressway and 1,200 feet north of

Town of Allegany - Sub Zone 3 (cont'd):

Route 417, thence west approximately 1,200 feet, thence north approximately 400 feet, thence east approximately 1,200 feet, thence south approximately 400 feet to the point of beginning.

93.002-1-4.2	93.002-1-14	93.002-1-18	94.001-1-43.1
94.001-1-43.2			
94.003-1-10	94.003-1-11	94.003-1-12.1	94.003-1-14.1
94.003-1-14.2	94.003-1-14.3	94.003-1-14.5	94.003-1-14.6
94.003-1-15.1	94.003-1-15.2	94.003-1-16.1	94.003-1-18.2
94.003-1-20	94.003-1-21		
94.053-1-16.1	94.053-1-16.2		
94.061-1-2	94.061-1-3	94.061-1-13.1	94.061-1-28
94.061-1-29.1	94.061-1-29.2	94.061-1-30	94.061-1-31.1
94.061-1-31.3	94.061-1-31.4	94.061-1-32	94.061-1-34
94.061-1-35	94.061-1-36	94.061-1-37	94.061-1-38
94.061-1-39	94.061-1-40.1	94.061-1-41	
94.061-2-8.1	94.061-2-8.2	94.061-2-9	94.061-2-10
94.061-2-11	94.061-2-12	94.061-2-27	
94.061-3-2	94.061-3-9	94.061-3-10	94.062-1-1
94.062-1-2	94.062-1-3	94.062-1-5.3	94.062-1-15.2
94.063-1-45	94.070-1-2	94.071-1-2.1	

Town of Ashford - Sub Zone 4:

Sub Zone 4 is described as containing approximately 34 acres, and is more specifically described as being shown as Cattaraugus County Real Property Tax Map Parcel Numbers:

10.003-2-15.3	10.003-2-16.1	10.003-2-16.2	10.003-2-16.2/1
28.002-1-22	28.002-2-25.5	28.002-2-25.6	

Town of Great Valley - Sub Zone 5:

Sub Zone 5 is described as containing approximately 15 acres, and is more specifically described as being shown as Cattaraugus County Real Property Tax Map Parcel Numbers:

73.002-1-26.1 (portion of)*	73.002-1-26.2	73.004-1-38.2
-----------------------------	---------------	---------------

***GREAT VALLEY**

*73.002-1-26.1 (portion of): Beginning at a point along Route 219 approximately 2400 feet northeast of Hungry Hollow Road, continue northeast approximately 215 feet, thence southwesterly approximately 615 feet, thence westerly approximately 400 feet, thence northwesterly approximately 315 feet then easterly approximately 215 feet thence northwesterly approximately 325 feet to the point of beginning.

Town of Humphrey - Sub Zone 6:

Sub Zone 6 is described as containing approximately 2 acres, and is more specifically described as being shown as Cattaraugus County Real Property Tax Map Parcel Numbers:

Town of Humphrey - Sub Zone 6 (cont'd):

57.003-1-6.1 (portion of): Beginning from a point approximately 2,030 feet northeast of the intersection of Golden Hill Road/Route 98, thence southeast approximately 200 feet, thence northeast approximately 400 feet, thence northwest approximately 200 feet, thence southwest approximately 400 feet to the point of beginning.

Town of Ischua - Sub Zone 7:

Sub Zone 7 is described as containing approximately 23 acres, and is more specifically described as being shown as Cattaraugus County Real Property Tax Map Parcel Numbers:

59.003-1-25 (portion of): Beginning from a point approximately 5,600 feet from the intersection of NYS 16/County Road 81, thence north along County Road 81 approximately 2,250 feet, thence northeast approximately 350 feet, thence southeast approximately 1,310 feet, thence southwest approximately 1,840 feet, thence northwest approximately 660 feet to the point of beginning.

64.003-1-17.5 (portion of)*

***ISCHUA**

*63.003-1-17.5 (portion of): Beginning at a point approximately 550 feet South of the intersection of County Road 59 and Rt. 16 thence West approximately 140 Feet, thence South approximately 120 Feet, thence East approximately 140 Feet, thence North approximately 120 feet to the point of beginning.

Town of Little Valley - Sub Zone 8:

Sub Zone 8 is described as containing approximately 12 acres, and is more specifically described as being shown as Cattaraugus County Real Property Tax Map Parcel Numbers:

54.004-1-9.4 54.004-1-32 63.002-1-12

Town of Olean - Sub Zone 9:

Sub Zone 9 is described as containing approximately 163 acres, and is more specifically described as being shown as Cattaraugus County Real Property Tax Map Parcel Numbers:

85.016-1-17	85.019-1-58	85.019-1-60.5	94.001-2-13.2
94.003-3-4	94.003-3-5.1	94.003-3-5.2	94.003-3-5.3
94.003-3-5.4	94.003-3-5.5	94.003-3-5.6	94.003-3-5.7
94.007-1-3	94.076-1-1	94.076-1-46	94.076-1-47
94.076-1-48	94.076-1-49	94.076-1-50	94.076-1-51.1
94.076-1-51.2	94.076-1-52.1	94.076-1-52.2	94.076-1-52.3
94.076-1-53			
94.076-1-54	94.076-1-55	94.076-1-56	94.076-1-57
94.076-1-58	94.076-1-59	94.076-1-60	94.076-1-61
94.076-1-63	94.076-1-64	94.076-1-65	94.076-1-66
94.076-1-67	94.076-1-68	94.076-1-69	94.076-1-70
94.076-1-71	94.076-1-72	94.076-1-73	94.076-1-74

Town of Olean - Sub Zone 9 (cont'd):

94.076-1-75	94.076-1-76	94.076-1-77	94.076-1-78
94.020-1-18	94.020-1-19	94.020-1-20	94.020-1-23.1
94.020-1-23.2	94.020-1-24.1	94.020-1-24.2	94.020-1-25
94.020-1-27	94.020-1-48	94.020-1-50	94.020-1-51
94.020-1-53	94.020-1-54	94.020-1-55	94.020-1-56
94.020-1-57	94.020-1-59	94.020-1-64	94.020-1-65
94.020-1-66	94.020-1-67	94.020-1-72	94.020-1-73
94.020-1-74	94.020-1-75	94.020-1-76	94.020-1-77.1
94.020-1-78	94.020-1-79	94.020-1-81	94.020-1-91
99.099-1-1			

Town of Portville - Sub Zone 10:

Sub Zone 10 is described as containing approximately 76 acres, and is more specifically described as being shown as Cattaraugus County Real Property Tax Map Parcel Numbers:

95.003-1-28.1	95.003-1-28.2	95.017-2-13	95.017-2-15.2
95.017-2-17	95.017-3-26	95.017-3-31.1	95.017-3-39

104.002-1-31.5 (portion of): Beginning from a point approximately 5,349 feet southwest of the intersection of Deer Crossing Road/Route 394, thence southeast approximately 425 feet, thence northeast approximately 1,000 feet, thence northwest approximately 425 feet, thence southwest approximately 1,000 feet to the point of beginning.

104.005-2-20.2	104.005-2-21	104.082-1-14.2
----------------	--------------	----------------

Village of Allegany - Sub Zone 11:

Sub Zone 11 is described as containing approximately 6 acres, and is more specifically described as being shown as Cattaraugus County Real Property Tax Map Parcel Numbers:

93.043-1-7	93.043-1-9	93.043-1-18	93.043-1-19
93.043-1-20	93.043-1-27	93.043-2-10	93.043-2-31
93.043-4-10	93.043-4-11	93.051-1-28	93.051-1-29

Village of Cattaraugus - Sub Zone 12:

Sub Zone 12 is described as containing approximately 3 acres, and is more specifically described as being shown as Cattaraugus County Real Property Tax Map Parcel Numbers:

44.033-1-10	44.033-1-11	44.033-1-13	44.033-2-1
-------------	-------------	-------------	------------

Village of South Dayton - Sub Zone 13:

Sub Zone 13 is described as containing approximately 50 acres, and is more specifically described as being shown as Cattaraugus County Real Property Tax Map Parcel Numbers:

33.025-1-26	33.033-1-7.3	33.033-5-17	33.033-5-20
33.033-5-26	33.033-5-30	33.033-5-31	33.033-5-32
33.033-5-35	33.033-5-36	33.033-5-37	33.033-5-38
33.033-5-46	33.033-5-51		

Village of South Dayton - Sub Zone 13 (cont'd):

33.034-1-12	33.034-3-3	33.034-3-21.1	33.041-1-5
33.041-1-6	33.042-1-1.1		

Town of Dayton - Sub Zone 14:

Sub Zone 14 is described as containing approximately 3 acres, and is more specifically described as being shown as Cattaraugus County Real Property Tax Map Parcel Numbers:

34.001-1-1 (portion of)*

***DAYTON**

*34.001-1-1 (portion of): Beginning at a point approximately 3900 feet north of the intersection of NY State Route 62 and 322 thence 2400 feet east of NY State 62, thence easterly approximately 150 feet, that southerly approximately 250 feet, thence westerly approximately 230 feet, thence southwesterly approximately 75 feet, that southerly approximately 190 feet, thence westerly approximately 75 feet thence northerly approximately 150 feet, thence northeasterly approximately 150 feet thence easterly approximately 75 feet that northerly approximately 200 feet to the point of beginning.

Town of Ellicottville - Sub Zone 15:

Sub Zone 15 is described as containing approximately 24 acres, and is more specifically described as being shown as Cattaraugus County Real Property Tax Map Parcel Numbers:

56.001-1-1 56.001-1-5.1

Town of Franklinville - Sub Zone 16:

Sub Zone 16 is described as containing approximately 5 acres, and is more specifically described as being shown as Cattaraugus County Real Property Tax Map Parcel Numbers:

58.001-1-11

Village of East Randolph - Sub Zone 17:

Sub Zone 17 is described as containing approximately 1 acre, and is more specifically described as being shown as Cattaraugus County Real Property Tax Map Parcel Numbers:

70.058-1-7

Village of Ellicottville - Sub Zone 18:

Sub Zone 18 is described as containing approximately 20 acres, and is more specifically described as being shown as Cattaraugus County Real Property Tax Map Parcel Numbers:

55.035-6-12	55.035-6-13.1	55.035-6-14	55.036-1-21
55.036-2-3.1	55.036-2-3.2	55.036-2-3.3	55.044-1-3

Village of Franklinville - Sub Zone 19:

Sub Zone 19 is described as containing approximately 14 acres, and is more specifically described as being shown as Cattaraugus County Real Property Tax Map Parcel Numbers:

40.062-2-9	40.062-4-15	40.070-3-14	40.070-3-15
40.071-1-4	40.078-1-26.1	40.078-1-26.2	40.078-2-17

Village of Gowanda - Sub Zone 20:

Sub Zone 20 is described as containing approximately 18 acres, and is more specifically described as being shown as Cattaraugus County Real Property Tax Map Parcel Numbers:

8.075-1-1 (portion of)*	8.075-4-15	8.075-4-16	8.075-4-17
8.075-4-18	8.075-4-19	8.075-4-20	8.075-4-27.1
8.075-4-27.2	8.075-4-29		
8.083-2-4	8.083-2-6	8.083-2-20	8.083-2-21
8.083-3-43	8.084-1-10		
16.028-1-2	16.028-1-10.1	16.028-1-10.2	16.028-1-25
16.028-1-29	16.036-1-17	16.036-1-18	16.036-3-1

*** GOWANDA**

*8.075-1-1 (portion of): Beginning at the intersection of school street and north chapel street, thence northerly approximately 285 feet thence southeasterly approximately 210 feet, thence northeasterly approximately 200 feet, continue northeasterly approximately 150 feet to the east bounds of Cattaraugus creek, thence southerly approximately 400 feet thence southwesterly approximately 600 feet to the point of beginning.

Village of Limestone - Sub Zone 21:

Sub Zone 21 is described as containing approximately 19 acres, and is more specifically described as being shown as Cattaraugus County Real Property Tax Map Parcel Numbers:

101.070-1-1.2	101.070-1-7.3	101.070-1-7.4	101.079-1-1.1 (portion of)*
101.079-1-17	101.079-1-19	101.079-1-27	101.079-1-28

*** LIMESTONE**

*101.079-1-1.1 (portion of): Beginning at the intersection of River Street and Railroad Street thence northwest approximately 620 feet thence northerly along the east bank of Tunawangant Creek thence easterly approximately 520 feet to Railroad thence southerly approximately 365 feet to point of beginning. also beginning at a point approximately 600 feet south of the intersection of river street and Tunawangant creek, thence continuing southerly approximately 1400 feet, thence easterly approximately 400 feet thence northeasterly to the point of beginning.

Village of Portville - Sub Zone 22:

Sub Zone 22 is described as containing approximately 11 acres, and is more specifically described as being shown as Cattaraugus County Real Property Tax Map Parcel Numbers:

Village of Portville - Sub Zone 22 (con't):

104.049-2-18	104.057-1-43	104.057-1-44	104.058-4-26.1
104.065-2-1.1	104.065-2-1.2	104.065-2-17	104.065-2-19

Village of Randolph - Sub Zone 23:

Sub Zone 23 is described as containing approximately 13 acres, and is more specifically described as being shown as Cattaraugus County Real Property Tax Map Parcel Numbers:

70.063-3-13	70.064-1-14	70.070-1-33.1	70.070-1-33.2
70.071-3-18	70.071-4-5	70.071-6-14	70.071-6-20
70.072-1-12	70.072-1-15	70.072-2-11	70.072-2-16
70.072-2-22	70.072-4-22		

SECTION 3: The Commissioner of the New York State Department of Economic Development is hereby requested to revise the boundaries of the Cattaraugus Empire Zone in accordance with this Local Law.

SECTION 4: Effective Date. This local law shall take effective immediately.

Fiscal Impact: none

(Complete the certification in the paragraph that applies to the filing of this local law and strike out that which is not applicable.)

1. (Final adoption by local legislative body only.)

I hereby certify that the local law annexed hereto, designated as local law No. 22 (Intro No. 26-02) of 2002 of the (County)(~~City~~)(~~Town~~)(~~Village~~) of Cattaraugus was duly passed by the Legislature on Sept. 10 2002, in accordance with the applicable provisions of law.
(Name of Legislative Body)

2. (Passage by local legislative body with approval, no disapproval or repassage after disapproval by the Elective Chief Executive Officer*.)

I hereby certify that the local law annexed hereto, designated as local law No. _____ of 20__ of the (County)(City)(Town)(Village) of _____ was duly passed by the _____ on _____ 20__, and was (approved)(not approved)(repassed after disapproval) by the _____ and was deemed duly adopted on _____ 20__ in accordance with the applicable provisions of law.
(Name of Legislative Body)
(Elective Chief Executive Officer*)

3. (Final adoption by referendum.)

I hereby certify that the local law annexed hereto, designated as local law No. _____ of 20__ of the (County)(City)(Town)(Village) of _____ was duly passed by the _____ on _____ 20__, and was (approved)(not approved)(repassed after disapproval) by the _____ Such local law was submitted to the people by reason of a (mandatory)(permissive) referendum, and received the affirmative vote of a majority of the qualified electors voting thereon at the (general)(special)(annual) election held on _____ 20__ in accordance with the applicable provisions of law.
(Name of Legislative Body)
(Elective Chief Executive Officer*)

4. (Subject to permissive referendum and final adoption because no valid petition was filed requesting referendum.)

I hereby certify that the local law annexed hereto, designated as local law No. _____ of 20__ of the (County)(City)(Town)(Village) of _____ was duly passed by the _____ on _____ 20__, and was (approved)(not approved)(repassed after disapproval) by the _____ Such local law was subject to permissive referendum and no valid petition requesting such referendum was filed as of _____ 20__ in accordance with the applicable provisions of law.
(Name of Legislative Body)
(Elective Chief Executive Officer*)

* Elective Chief Executive Officer means or includes the chief executive officer of a county elected on a county-wide basis or, if there be none, the chairperson of the county legislative body, the mayor of a city or village, or the supervisor of a town where such officer is vested with the power to approve or veto local laws or ordinances.

5. (City local law concerning Charter revision proposed by petition.)

I hereby certify that the local law annexed hereto, designated as local law No. _____ of 20__ of the City of _____ having been submitted to referendum pursuant to the provisions of section (36)(37) of the Municipal Home Rule Law, and having received the affirmative vote of a majority of the qualified electors of such city voting thereon at the (special)(general) election held on _____ 20__ became operative.

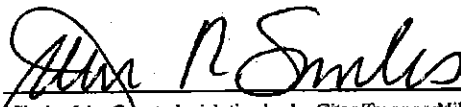
6. (County local law concerning adoption of Charter.)

I hereby certify that the local law annexed hereto, designated as local law No. _____ of 20__ of the County of _____ State of New York, having been submitted to the electors at the General election held on _____ 20__, pursuant to subdivisions 5 and 7 of section 33 of the Municipal Home Rule Law, and having received the affirmative vote of a majority of the qualified electors of the cities of said county as a unit and a majority of the qualified electors of the towns of said county considered as a unit voting at said general election, became operative.

(If any other authorized form of final adoption has been followed, please provide an appropriate certification.)

I further certify that I have compared the preceding local law with the original on file in this office and that the same is a correct transcript therefrom and of the whole of such original local law, and was finally adopted in the manner indicated in paragraph 1, above.

(Seal)



Clerk of the County legislative body, ~~City of Cattaraugus~~ ~~or other designated by local legislative body~~

Date: September 16, 2002

(Certification to be executed by County Attorney, Corporation Counsel, Town Attorney, Village Attorney or other authorized attorney of locality.)

STATE OF NEW YORK
COUNTY OF Cattaraugus

I, the undersigned, hereby certify that the foregoing local law contains the correct text and that all proper proceedings have been had or taken for the enactment of the local law annexed hereto


Signature

County Attorney

Title

County

~~City~~ of Cattaraugus

~~Town~~

~~Village~~

Date: September 16, 2002

Local Law FilingNEW YORK STATE DEPARTMENT OF STATE
41 STATE STREET, ALBANY, NY 12231

(Use this form to file a local law with the Secretary of State.)

Text of law should be given as amended. Do not include matter being eliminated and do not use italics or underlining to indicate new matter.

STATE OF NEW YORK
DEPARTMENT OF STATE
FILED
DEC 16 2002

6

County

~~City~~ of Cattaraugus~~Village~~~~Village~~MISCELLANEOUS
& STATE RECORDS

Local Law No. 27 (Intro No. 32-2002) of the year 2002

A local law ESTABLISHING CATTARAUGUS COUNTY MOTOR VEHICLE USE TAX
(Insert Title)Be it enacted by the Legislature of the
(Name of Legislative Body)

County

~~City~~ of Cattaraugus~~Village~~~~Village~~

as follows:

SECTION 1. Legislative Intent. It is the intent of this Local Law to establish a Cattaraugus County Motor Vehicle Use Tax.

SECTION 2. Definitions. As used in this Local Law, the following terms shall have the meanings indicated:

2.1 Buses. The same meaning as defined in §104 of the Vehicle and Traffic Law, as amended.

2.2 Passenger motor vehicle. Any motor vehicle subject to the registration fee as provided for in §401(6) of the Vehicle and Traffic Law.

2.3 Truck. The same meaning as defined in §401 of the Vehicle and Traffic Law, as amended.

SECTION 3. Imposition of Tax.

3.1 Pursuant to the Vehicle and Traffic Law and §§1202(a) and 1202(c) of the Tax Law, a special motor vehicle use fee on vehicle registrations is

(If additional space is needed, attach pages the same size as this sheet, and number each.)

hereby imposed on motor vehicles registered within Cattaraugus County. Such fee shall be charged in accordance with the following schedule:

- (a) A tax of \$5.00 per annum for the use of passenger motor vehicles of a type commonly used for noncommercial purposes owned by residents of the County for each such vehicle weighing 3,500 pounds or less and a tax of \$10.00 per annum for such vehicles in excess of 3,500 pounds; and
- (b) A tax of \$10.00 per annum for the use of trucks, buses and other such commercial vehicles used principally in connection with a business carried on within the County, except when owned and used in connection with the operation of a farm by the owner or tenant thereof.

3.2 The fee shall be paid for all registrations and renewals of registrations for which the registration fee is established in §401(6)(a) or (7) of the Vehicle and Traffic Law.

- (a) The fee shall be applicable to an original or renewal registration transaction only, and not to a reregistration transaction. If no fee for a registration transaction is due, no county motor vehicle use fee shall be due on that transaction.
- (b) The applicability of such fee shall be determined based upon the information on the application for registration, as well as any additional documentation required by the Commissioner of Motor Vehicles.
- (c) The receipt for payment of such fee may be the registration certificate, whether or not it indicates the amount of the fee paid.

SECTION 4. Exemptions.

4.1 The tax imposed by this Local Law shall not be imposed upon any vehicle exempt from the registration fee pursuant to the Vehicle and Traffic Law.

4.2 The fee imposed by this local law shall not be imposed upon nonprofit religious, charitable or educational organizations qualified for exemption with the New York State Department of Taxation and Finance.

SECTION 5. Administration and Collection of Fee by Commissioner of New York State Department of Motor Vehicles.

5.1 As authorized under Tax Law §1202(c), the motor vehicle use fee shall be administered and collected on behalf of Cattaraugus County by the Commissioner of the New York State Department of Motor Vehicles, or his or her agents.

5.2 Pursuant to Tax Law §1202(c), the New York State Commissioner of Motor Vehicles is authorized, on behalf of Cattaraugus County, to make the payment of such fee a condition precedent to the registration or registration renewal of any vehicle subject to the fee imposed by this local law.

5.3 The Chair of the Cattaraugus County Legislature is hereby authorized and directed to negotiate and enter into an agreement with the Commissioner of the New York State Department of Motor Vehicles for the implementation of this local law, and such agreement shall provide for the exclusive method of collection, custody and remittal of the proceeds of any such fee and for the payment by the County of the reasonable expenses incurred by the New York State Department of Motor Vehicles in connection with the collection and administration of such fee.

5.4 Such agreement shall also provide that the Cattaraugus County Treasurer, upon request, not more frequently than once in each calendar year at a time agreed upon by the State Comptroller, shall audit the accuracy of the payments, distributions and remittances to Cattaraugus County pursuant to this local law.

5.5 The such agreement shall set forth, in detail, policies and procedures for collection for underpayment and for refunds. Such agreement shall also set forth procedures for deposit and retention of funds and indemnification.

SECTION 6. Judicial Review. Any determination made hereunder by the County of Cattaraugus shall be reviewable pursuant to Article 78 of the Civil Practice Law and Rules.

SECTION 7. Recovery of Fee. Whenever any person fails to pay the fee due hereunder, proceedings to recover such fees, as well as any applicable penalties and/or interest, shall be the responsibility of Cattaraugus County, as set forth in the agreement. A final penalty schedule shall be subject to the approval of the Cattaraugus County Legislature.

SECTION 8. Dedication of Funds. All fees collected hereunder and remitted to Cattaraugus County shall be used for the purchase of equipment for the County Department of Public Works.

SECTION 9. Severability. If any provision of this Local Law shall be adjudged by any court of competent jurisdiction to be invalid, then such adjudication, shall not effect, impair or invalidate the remainder thereof, but shall be confined in its operation to the particular provision directly involved in the controversy in which such judgment shall have been rendered.

SECTION 10. Effective Date. This Local Law shall take effect immediately.

Estimated Fiscal Impact: \$316,000 revenue annually

(Complete the certification in the paragraph that applies to the filing of this local law and strike out that which is not applicable.)

1. (Final adoption by local legislative body only.)

I hereby certify that the local law annexed hereto, designated as local law No. 27 (Intro No. 32-02) of 2002 of the (County)(~~City~~)(~~Town~~)(~~Village~~) of Cattaraugus was duly passed by the Legislature on Nov. 26 2002, in accordance with the applicable provisions of law.
(Name of Legislative Body)

2. (Passage by local legislative body with approval, no disapproval or repassage after disapproval by the Elective Chief Executive Officer*.)

I hereby certify that the local law annexed hereto, designated as local law No. _____ of 20__ of the (County)(City)(Town)(Village) of _____ was duly passed by the _____ on _____ 20__, and was (approved)(not approved)(repassed after disapproval) by the _____ and was deemed duly adopted on _____ 20__ in accordance with the applicable provisions of law.
(Name of Legislative Body) (Elective Chief Executive Officer*)

3. (Final adoption by referendum.)

I hereby certify that the local law annexed hereto, designated as local law No. _____ of 20__ of the (County)(City)(Town)(Village) of _____ was duly passed by the _____ on _____ 20__, and was (approved)(not approved)(repassed after disapproval) by the _____ Such local law was submitted to the people by reason of a (mandatory)(permissive) referendum, and received the affirmative vote of a majority of the qualified electors voting thereon at the (general)(special)(annual) election held on _____ 20__ in accordance with the applicable provisions of law.
(Name of Legislative Body) (Elective Chief Executive Officer*)

4. (Subject to permissive referendum and final adoption because no valid petition was filed requesting referendum.)

I hereby certify that the local law annexed hereto, designated as local law No. _____ of 20__ of the (County)(City)(Town)(Village) of _____ was duly passed by the _____ on _____ 20__, and was (approved)(not approved)(repassed after disapproval) by the _____ Such local law was subject to permissive referendum and no valid petition requesting such referendum was filed as of _____ 20__ in accordance with the applicable provisions of law.
(Name of Legislative Body) (Elective Chief Executive Officer*)

* Elective Chief Executive Officer means or includes the chief executive officer of a county elected on a county-wide basis or, if there be none, the chairperson of the county legislative body, the mayor of a city or village, or the supervisor of a town where such officer is vested with the power to approve or veto local laws or ordinances.

5. (City local law concerning Charter revision proposed by petition.)

I hereby certify that the local law annexed hereto, designated as local law No. _____ of 20____ of the City of _____, having been submitted to referendum pursuant to the provisions of section (36)(37) of the Municipal Home Rule Law, and having received the affirmative vote of a majority of the qualified electors of such city voting thereon at the (special)(general) election held on _____ 20____ became operative.

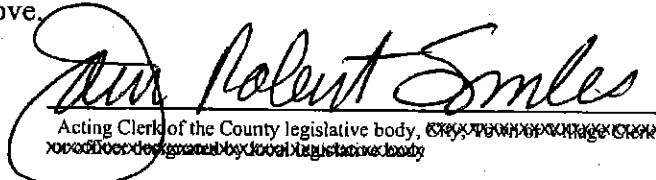
6. (County local law concerning adoption of Charter.)

I hereby certify that the local law annexed hereto, designated as local law No. _____ of 20____ of the County of _____ State of New York, having been submitted to the electors at the General election held on _____ 20____, pursuant to subdivisions 5 and 7 of section 33 of the Municipal Home Rule Law, and having received the affirmative vote of a majority of the qualified electors of the cities of said county as a unit and a majority of the qualified electors of the towns of said county considered as a unit voting at said general election, became operative.

(If any other authorized form of final adoption has been followed, please provide an appropriate certification.)

I further certify that I have compared the preceding local law with the original on file in this office and that the same is a correct transcript therefrom and of the whole of such original local law, and was finally adopted in the manner indicated in paragraph 1 _____, above.

(Seal)


Acting Clerk of the County legislative body, ~~CITY/TOWN/VILLAGE CLERK~~
~~XXXXXX~~

Date: December 10, 2002

(Certification to be executed by County Attorney, Corporation Counsel, Town Attorney, Village Attorney or other authorized attorney of locality.)

STATE OF NEW YORK
COUNTY OF Cattaraugus

I, the undersigned, hereby certify that the foregoing local law contains the correct text and that all proper proceedings have been had or taken for the enactment of the local law annexed hereto.


Signature

County Attorney
Title

County
~~CITY~~
~~TOWN~~ of Cattaraugus
~~VILLAGE~~

Date: December 10, 2002

Local Law Filing

Hearing Exh. 20
NEW YORK STATE DEPARTMENT OF STATE
41 STATE STREET, ALBANY, NY 12231

(Use this form to file a local law with the Secretary of State.)

Text of law should be given as amended. Do not include matter being eliminated and do not use italics or underlining to indicate new matter.

~~County~~

~~City~~

Town

~~Village~~

of HUMPHREY

Local Law No. 3 of the year 2003

"A local law REGULATING MAINTENANCE OF PROPERTY"
(Insert Title)

Be it enacted by the TOWN BOARD of the
(Name of Legislative Body)

~~County~~

~~City~~

Town

~~Village~~

of HUMPHREY

as follows:

See attached 1a - 1e.

STATE OF NEW YORK
DEPARTMENT OF STATE
FILED
JAN 22 2003

MISCELLANEOUS
& STATE RECORDS

(If additional space is needed, attach pages the same size as this sheet, and number each.)

SECTION 1. Authority.

This law is adopted pursuant to the authority granted the Town in Section 10 of the Municipal Home Rule Law.

SECTION 2. Title.

This local law shall be entitled "Maintenance of Property" in the Town of Humphrey, New York.

SECTION 3. Purpose.

The Town Board hereby declares that a clean wholesome, and attractive environment are of vital importance to the continued general welfare of its citizens, and that regulation of the deposit, accumulation, or maintenance of junk regardless of quantity is hereby prohibited anywhere within sight of persons lawfully traveling the public highways or within sight of neighboring property. By adoption of this law the Town of Humphrey declares its intent to preserve and promote a reasonable quality of environment and aesthetics and to prohibit actions and conduct which tend to depreciate not only the property on which it is located by also the property of other persons in the neighborhood and the community generally.

SECTION 3. Definitions.

The words used in this law shall be defined as follows:

Antique Motor Vehicle: a motor vehicle, but not a reproduction thereof, manufactured more than twenty-five years prior to the current year, which has been maintained in or restored to, or will be maintained in or restored to, a condition which is substantially in conformance with the manufacturer's specifications.

Clutter, Litter, and Debris: ordinary household or commercial trash such as paper, barrels, cartons, boxes, crates, furniture, rungs, clothing, rags, mattresses, blankets, tires, lumber, brick, stone and other building materials no longer intended or in condition for ordinary use; and any and all tangible personal property no longer intended or in condition for ordinary and customary use.

Enforcement Officer: the building code enforcement officer, Town Constable, or any person appointed by the Town Board to enforce the provisions of this law.

Junk: one or more of the following items: junk appliance, junk furniture, junk mobile home, junk vehicle or clutter, litter and debris.

Junk Appliance: any stove, washing machine, dryer, freezer, refrigerator, air conditioner, television or other household device or equipment which is abandoned, junked, discarded or wholly or partially dismantled.

Junk Furniture: abandoned, discarded or irreparably damaged pieces of indoor furniture including, but not limited to, sofas, lounge chairs, mattresses, bed frames, desks, tables, chairs and chests of drawers and like items.

Junk Mobile Home: any enclosed dwelling built upon a chassis, motor vehicle, or trailer used or designed to be used for either permanent or temporary living and/or sleeping purposes including motor homes, truck campers, camping trailers, campers, travel trailers, pop-up trailers, tent trailers and overnight trailers; which meets two out of three of the following conditions for six months or more:

1. the electrical service is disconnected or terminated;
2. it is abandoned as a dwelling unit;
3. it is no longer habitable for residential occupancy;
4. excludes travel trailers and recreational vehicles registered in current year with the Department of Motor Vehicles.

Junk Vehicle: any motor vehicle, or used parts or waste materials from motor vehicles which, taken together, equal in bulk one or more such vehicle, which meets all of the following conditions:

1. it is unregistered; and
2. it is either abandoned, wrecked, stored, discarded, dismantled, or partly dismantled; and
3. it is not in condition for legal use upon the public highway.

With respect to any motor vehicle not required to be licensed or motor vehicle not usually used on public highways, the fact that such motor vehicle is not in condition to be removed under its own power shall be presumptive evidence that such motor vehicle is a junk vehicle unless refuted by verifiable and credible proof.

Motor Vehicle: all vehicles propelled or drawn by power other than muscular power originally intended for use on public highways, including but not limited to automobile, bus, trailer, truck, tractor, motor home, motorcycle and mini-bicycle. This term shall also include all terrain vehicle or snowmobile.

Person: any individual, firm, partnership, association, corporation, company or organization of any kind.

SECTION 4. Prohibited Acts.

The deposit, accumulation, or storage of junk, regardless of quantity, is hereby prohibited anywhere within sight of persons lawfully traveling the public highways or within sight of neighboring property. The provisions of this law shall also be applicable to conditions existing at the time of enactment of this local law.

SECTION 5. Exclusions.

The following conditions are hereby excluded from the definition of junk vehicle:

1. unlicensed vehicles in operating condition stored by or for the owner while the owner is (a) a full time student of the immediate family attending a school, college or university; (b) a member of the United State Armed Forces; (c) suffering from an injury or illness requiring hospitalization or confinement to a bed.
2. Seasonal vehicles or machinery during their off-season if kept in a location not visible from any road, street or highway.
3. Farm machinery, including tractors, where such machinery is actively used. Farm machinery kept for part shall be kept in a location not visible from any road, street or highway.
4. An antique motor vehicle which is being restored.

SECTION 6. Complaints.

Any person may file a complaint with the enforcement officer that a violation of this law may have taken place or is allegedly taking place. All complaints shall be in writing and shall specify the property on which the alleged violation has occurred. The enforcement officer may also investigate any alleged violation that he or she has reason to believe has occurred or is occurring.

SECTION 7. Notice to Comply.

Following an investigation of the property, the enforcement officer shall file a written report of the violations observed with the Town Clerk. The enforcement officer shall prepare a written Notice to Comply which shall contain the following:

1. the name of the owner or occupant to whom the notice shall be addressed.
2. the location of the premises involved in the violation.

3. a statement of the facts which it is alleged violates this law.
4. a demand that the junk be removed or placed so as to be in compliance with this law within fourteen days of the service or mailing of the notice.
5. a statement that a failure to comply with the demand may result in prosecution.
6. a copy of this law.

The Notice to Comply shall be service by personal service or by certified mail, return receipt requested, addressed to the last known address of the property owner or occupant. If said certified mail is refused or returned, service upon the property owner or occupant shall be made by mailing a copy of the notice by first class mail to the address of the property owner in a post office or official depository under the exclusive care and custody of the United States Postal Service within the State of New York. Service shall be deemed complete upon depositing the notice in an official depository of the United State Postal Service within the State of New York.

SECTION 8. Extension.

Upon the application of the owner or occupant showing reasonable cause, the Town Board may grant an extension of up to thirty days for the owner or occupant to comply with the demands of the Notice to Comply.

SECTION 9. Enforcement.

If after the expiration of fourteen days from the date of mailing the notice provided in Section 10 above, or after the completion of any extension period allowed in Section 11 above, the owner or occupant shall fail to comply with the requirements of this law, the enforcement officer or Town Board may institute enforcement procedures as follows:

1. the enforcement office is hereby authorized pursuant to Criminal Procedure Law Section 150.20 (3) to issue an appearance ticket to any person whom the enforcement officer has reason to believe has violated this law, and shall cause such person to appear before the Town Justice.
2. the Town reserves the right to seek a court order to have the junk removed and disposed of. The expense thereof shall be charged to the property so affected by including such expense in the next annual tax levy against the property.

SECTION 10. Penalties.

Any person who shall violate any of the provisions of this law shall be guilty of a violation and subject to the following: (1) a fine not to exceed \$350.00 or imprisonment for a period not to exceed fifteen days, or both; (2) a penalty of \$350.00 to be recovered by the town in a civil action. Every such person shall be deemed guilty of a separate violation for each week such violation, disobedience, omission, neglect or refusal shall continue. The Board may also maintain an action or proceeding in the name of the Town in a court of competent jurisdiction to compel compliance with or restrain by injunction the violation of any provision of this law.

SECTION 11. Severability.

If any clause, sentence, paragraph, section or article of this law shall be adjudged by any court of competent jurisdiction to be invalid, such judgment shall not affect, impair or invalidate the remainder thereof, but shall be confined in its operation to the clause, sentence, paragraph, section or article thereof directly involved in the controversy in which such judgment shall have been rendered.

SECTION 12. Effective Date.

This Local Law shall take effect immediately upon filing with the New York State Secretary of State.

(Complete the certification in the paragraph that applies to the filing of this local law and strike out that which is not applicable.)

1. (Final adoption by local legislative body only.)

I hereby certify that the local law annexed hereto, designated as local law No. _____ 3 _____ of 2003 of the ~~(County)(City)(Town)(Village)~~ of Humphrey was duly passed by the Town Board on January 13, 2003, in accordance with the applicable provisions of law.
(Name of Legislative Body)

2. (Passage by local legislative body with approval, no disapproval or repassage after disapproval by the Elective Chief Executive Officer*.)

I hereby certify that the local law annexed hereto, designated as local law No. _____ of 19____ of the (County)(City)(Town)(Village) of _____ was duly passed by the _____ on _____ 19____, and was (approved)(not approved)(repassed after disapproval) by the _____ and was deemed duly adopted on _____ 19____, in accordance with the applicable provisions of law.
(Name of Legislative Body)
(Elective Chief Executive Officer*)

3. (Final adoption by referendum.)

I hereby certify that the local law annexed hereto, designated as local law No. _____ of 19____ of the (County)(City)(Town)(Village) of _____ was duly passed by the _____ on _____ 19____, and was (approved)(not approved)(repassed after disapproval) by the _____ on _____ 19____. Such local law was submitted to the people by reason of a (mandatory)(permissive) referendum, and received the affirmative vote of a majority of the qualified electors voting thereon at the (general)(special)(annual) election held on _____ 19____, in accordance with the applicable provisions of law.
(Name of Legislative Body)
(Elective Chief Executive Officer*)

4. (Subject to permissive referendum and final adoption because no valid petition was filed requesting referendum.)

I hereby certify that the local law annexed hereto, designated as local law No. _____ of 19____ of the (County)(City)(Town)(Village) of _____ was duly passed by the _____ on _____ 19____, and was (approved)(not approved)(repassed after disapproval) by the _____ on _____ 19____. Such local law was subject to permissive referendum and no valid petition requesting such referendum was filed as of _____ 19____, in accordance with the applicable provisions of law.
(Name of Legislative Body)
(Elective Chief Executive Officer*)

* Elective Chief Executive Officer means or includes the chief executive officer of a county elected on a county-wide basis or, if there be none, the chairperson of the county legislative body, the mayor of a city or village, or the supervisor of a town where such officer is vested with the power to approve or veto local laws or ordinances.

5. (City local law concerning Charter revision proposed by petition.)

I hereby certify that the local law annexed hereto, designated as local law No. _____ of 19____ of the City of _____ having been submitted to referendum pursuant to the provisions of section (36)(37) of the Municipal Home Rule Law, and having received the affirmative vote of a majority of the qualified electors of such city voting thereon at the (special)(general) election held on _____ 19____, became operative.

6. (County local law concerning adoption of Charter.)

I hereby certify that the local law annexed hereto, designated as local law No. _____ of 19____ of the County of _____ State of New York, having been submitted to the electors at the General Election of November _____ 19____, pursuant to subdivisions 5 and 7 of section 33 of the Municipal Home Rule Law, and having received the affirmative vote of a majority of the qualified electors of the cities of said county as a unit and a majority of the qualified electors of the towns of said county considered as a unit voting at said general election, became operative.

(If any other authorized form of final adoption has been followed, please provide an appropriate certification.)

I further certify that I have compared the preceding local law with the original on file in this office and that the same is a correct transcript therefrom and of the whole of such original local law, and was finally adopted in the manner indicated in paragraph _____, above.

Mary M. Weber
Clerk of the County legislative body, City, Town or Village Clerk
or officer designated by local legislative body

(Seal)

Date: 1/13/03

(Certification to be executed by County Attorney, Corporation Counsel, Town Attorney, Village Attorney or other authorized attorney of locality.)

STATE OF NEW YORK
COUNTY OF Cattaraugus

I, the undersigned, hereby certify that the foregoing local law contains the correct text and that all proper proceedings have been had or taken for the enactment of the local law annexed hereto.

James J. [Signature]
Signature
Town Attorney
Title

~~County~~
~~City~~ of Humphrey
~~Town~~
~~Village~~

Date: January 16, 2003

*Local Law Filing*NEW YORK STATE DEPARTMENT OF STATE
41 STATE STREET, ALBANY, NY 12231

(Use this form to file a local law with the Secretary of State.)

Text of law should be given as amended. Do not include matter being eliminated and do not use italics or underlining to indicate new matter.

STATE OF NEW YORK
DEPARTMENT OF STATE
FILED
DEC 16 2002

6

County

~~City~~ of Cattaraugus~~Village~~~~Village~~MISCELLANEOUS
& STATE RECORDSLocal Law No. 27 (Intro No. 32-2002) of the year 2002

A local law

ESTABLISHING CATTARAUGUS COUNTY MOTOR VEHICLE USE TAX

(Insert Title)

Be it enacted by the Legislature of the
(Name of Legislative Body)

County

~~City~~ of Cattaraugus~~Village~~~~Village~~

as follows:

SECTION 1. Legislative Intent. It is the intent of this Local Law to establish a Cattaraugus County Motor Vehicle Use Tax.

SECTION 2. Definitions. As used in this Local Law, the following terms shall have the meanings indicated:

2.1 Buses. The same meaning as defined in §104 of the Vehicle and Traffic Law, as amended.

2.2 Passenger motor vehicle. Any motor vehicle subject to the registration fee as provided for in §401(6) of the Vehicle and Traffic Law.

2.3 Truck. The same meaning as defined in §401 of the Vehicle and Traffic Law, as amended.

SECTION 3. Imposition of Tax.

3.1 Pursuant to the Vehicle and Traffic Law and §§1202(a) and 1202(c) of the Tax Law, a special motor vehicle use fee on vehicle registrations is

(If additional space is needed, attach pages the same size as this sheet, and number each.)

hereby imposed on motor vehicles registered within Cattaraugus County. Such fee shall be charged in accordance with the following schedule:

- (a) A tax of \$5.00 per annum for the use of passenger motor vehicles of a type commonly used for noncommercial purposes owned by residents of the County for each such vehicle weighing 3,500 pounds or less and a tax of \$10.00 per annum for such vehicles in excess of 3,500 pounds; and
- (b) A tax of \$10.00 per annum for the use of trucks, buses and other such commercial vehicles used principally in connection with a business carried on within the County, except when owned and used in connection with the operation of a farm by the owner or tenant thereof.

3.2 The fee shall be paid for all registrations and renewals of registrations for which the registration fee is established in §401(6)(a) or (7) of the Vehicle and Traffic Law.

- (a) The fee shall be applicable to an original or renewal registration transaction only, and not to a reregistration transaction. If no fee for a registration transaction is due, no county motor vehicle use fee shall be due on that transaction.
- (b) The applicability of such fee shall be determined based upon the information on the application for registration, as well as any additional documentation required by the Commissioner of Motor Vehicles.
- (c) The receipt for payment of such fee may be the registration certificate, whether or not it indicates the amount of the fee paid.

SECTION 4. Exemptions.

4.1 The tax imposed by this Local Law shall not be imposed upon any vehicle exempt from the registration fee pursuant to the Vehicle and Traffic Law.

4.2 The fee imposed by this local law shall not be imposed upon nonprofit religious, charitable or educational organizations qualified for exemption with the New York State Department of Taxation and Finance.

SECTION 5. Administration and Collection of Fee by Commissioner of New York State Department of Motor Vehicles.

5.1 As authorized under Tax Law §1202(c), the motor vehicle use fee shall be administered and collected on behalf of Cattaraugus County by the Commissioner of the New York State Department of Motor Vehicles, or his or her agents.

5.2 Pursuant to Tax Law §1202(c), the New York State Commissioner of Motor Vehicles is authorized, on behalf of Cattaraugus County, to make the payment of such fee a condition precedent to the registration or registration renewal of any vehicle subject to the fee imposed by this local law.

5.3 The Chair of the Cattaraugus County Legislature is hereby authorized and directed to negotiate and enter into an agreement with the Commissioner of the New York State Department of Motor Vehicles for the implementation of this local law, and such agreement shall provide for the exclusive method of collection, custody and remittal of the proceeds of any such fee and for the payment by the County of the reasonable expenses incurred by the New York State Department of Motor Vehicles in connection with the collection and administration of such fee.

5.4 Such agreement shall also provide that the Cattaraugus County Treasurer, upon request, not more frequently than once in each calendar year at a time agreed upon by the State Comptroller, shall audit the accuracy of the payments, distributions and remittances to Cattaraugus County pursuant to this local law.

5.5 The such agreement shall set forth, in detail, policies and procedures for collection for underpayment and for refunds. Such agreement shall also set forth procedures for deposit and retention of funds and indemnification.

SECTION 6. Judicial Review. Any determination made hereunder by the County of Cattaraugus shall be reviewable pursuant to Article 78 of the Civil Practice Law and Rules.

SECTION 7. Recovery of Fee. Whenever any person fails to pay the fee due hereunder, proceedings to recover such fees, as well as any applicable penalties and/or interest, shall be the responsibility of Cattaraugus County, as set forth in the agreement. A final penalty schedule shall be subject to the approval of the Cattaraugus County Legislature.

SECTION 8. Dedication of Funds. All fees collected hereunder and remitted to Cattaraugus County shall be used for the purchase of equipment for the County Department of Public Works.

SECTION 9. Severability. If any provision of this Local Law shall be adjudged by any court of competent jurisdiction to be invalid, then such adjudication, shall not effect, impair or invalidate the remainder thereof, but shall be confined in its operation to the particular provision directly involved in the controversy in which such judgment shall have been rendered.

SECTION 10. Effective Date. This Local Law shall take effect immediately.

Estimated Fiscal Impact: \$316,000 revenue annually

(Complete the certification in the paragraph that applies to the filing of this local law and strike out that which is not applicable.)

1. (Final adoption by local legislative body only.)

I hereby certify that the local law annexed hereto, designated as local law No. 27 (Intro No. 32-02) of 2002 of the (County)(~~City~~)(~~Town~~)(~~Village~~) of Cattaraugus was duly passed by the Legislature on Nov. 26 2002, in accordance with the applicable provisions of law.
(Name of Legislative Body)

2. (Passage by local legislative body with approval, no disapproval or repassage after disapproval by the Elective Chief Executive Officer*.)

I hereby certify that the local law annexed hereto, designated as local law No. _____ of 20____ of the (County)(City)(Town)(Village) of _____ was duly passed by the _____ on _____ 20____, and was (approved)(not approved)(repassed after disapproval) by the _____ and was deemed duly adopted on _____ 20____ in accordance with the applicable provisions of law.
(Name of Legislative Body) (Elective Chief Executive Officer*)

3. (Final adoption by referendum.)

I hereby certify that the local law annexed hereto, designated as local law No. _____ of 20____ of the (County)(City)(Town)(Village) of _____ was duly passed by the _____ on _____ 20____, and was (approved)(not approved)(repassed after disapproval) by the _____ Such local law was submitted to the people by reason of a (mandatory)(permissive) referendum, and received the affirmative vote of a majority of the qualified electors voting thereon at the (general)(special)(annual) election held on _____ 20____ in accordance with the applicable provisions of law.
(Name of Legislative Body) (Elective Chief Executive Officer*)

4. (Subject to permissive referendum and final adoption because no valid petition was filed requesting referendum.)

I hereby certify that the local law annexed hereto, designated as local law No. _____ of 20____ of the (County)(City)(Town)(Village) of _____ was duly passed by the _____ on _____ 20____, and was (approved)(not approved)(repassed after disapproval) by the _____ Such local law was subject to permissive referendum and no valid petition requesting such referendum was filed as of _____ 20____ in accordance with the applicable provisions of law.
(Name of Legislative Body) (Elective Chief Executive Officer*)

* Elective Chief Executive Officer means or includes the chief executive officer of a county elected on a county-wide basis or, if there be none, the chairperson of the county legislative body, the mayor of a city or village, or the supervisor of a town where such officer is vested with the power to approve or veto local laws or ordinances.

5. (City local law concerning Charter revision proposed by petition.)

I hereby certify that the local law annexed hereto, designated as local law No. _____ of 20__ of the City of _____ having been submitted to referendum pursuant to the provisions of section (36)(37) of the Municipal Home Rule Law, and having received the affirmative vote of a majority of the qualified electors of such city voting thereon at the (special)(general) election held on _____ 20__ became operative.


6. (County local law concerning adoption of Charter.)

I hereby certify that the local law annexed hereto, designated as local law No. _____ of 20__ of the County of _____ State of New York, having been submitted to the electors at the General election held on _____ 20__, pursuant to subdivisions 5 and 7 of section 33 of the Municipal Home Rule Law, and having received the affirmative vote of a majority of the qualified electors of the cities of said county as a unit and a majority of the qualified electors of the towns of said county considered as a unit voting at said general election, became operative.

(If any other authorized form of final adoption has been followed, please provide an appropriate certification.)

I further certify that I have compared the preceding local law with the original on file in this office and that the same is a correct transcript therefrom and of the whole of such original local law, and was finally adopted in the manner indicated in paragraph 1, above.

(Seal)


 Acting Clerk of the County legislative body, ~~CITY OF CATTARAUGUS~~
~~xxx office designated by local legislative body~~

Date: December 10, 2002**(Certification to be executed by County Attorney, Corporation Counsel, Town Attorney, Village Attorney or other authorized attorney of locality.)**

STATE OF NEW YORK
 COUNTY OF Cattaraugus

I, the undersigned, hereby certify that the foregoing local law contains the correct text and that all proper proceedings have been had or taken for the enactment of the local law annexed hereto.


 Signature

County Attorney

Title

County

~~CITY~~
~~TOWN~~ of Cattaraugus

~~VILLAGE~~Date: December 10, 2002

Local Law Filing

Hearing Exh. 20
NEW YORK STATE DEPARTMENT OF STATE
41 STATE STREET, ALBANY, NY 12231

(Use this form to file a local law with the Secretary of State.)

Text of law should be given as amended. Do not include matter being eliminated and do not use italics or underlining to indicate new matter.

County

~~City~~ of Cattaraugus

~~Town~~

~~Village~~

Local Law No. 7 (Intro Number 6-2004) of the year 2004

A local law

AMENDING LOCAL LAW NUMBER 5-1998 (INTRO NUMBER 7-1998)

REGARDING BOUNDARIES OF CATTARAUGUS EMPIRE ZONE

Be it enacted by the Legislature of the
(Name of Legislative Body)

County

~~City~~ of Cattaraugus

~~Town~~

~~Village~~

as follows:

SECTION 1. Legislative Intent. The Cattaraugus County Economic Development Zone is now known as the Cattaraugus Empire Zone. It is the intent of this Local Law to redefine the boundaries of the Cattaraugus Empire Zone to include a total of approximately 1,107 acres of land.

SECTION 2. Amendment of Local Law Number 5-1998. Local Law Number 5-1998 (Intro Number 7-1998) is hereby amended as follows: Delete Section 2 thereof, and replace with: "The Cattaraugus Empire Zone boundaries are as follows:

ALL THOSE TRACTS or parcels of land situated in the Cities of Olean and Salamanca, Towns of Allegany, Ashford, Dayton, Ellicottville, Farmersville, Franklinville Freedom, Great Valley, Hinsdale, Humphrey, Ischua, Little Valley, Machias, New Albion, Olean, Otto, Portville, Salamanca, and Yorkshire; and the Villages of Allegany, Cattaraugus, East Randolph, Ellicottville, Franklinville, Gowanda, Limestone, Little Valley, Portville, Randolph and South Dayton, County of Cattaraugus and State of New York, and described as follows:

City of Olean - Sub Zone 1:

Sub Zone 1 is described as containing approximately 218 (396.4499a + 12.5310a - 191.19a City of Olean Deletions) acres, and is more specifically described as being shown as Cattaraugus County Real Property Tax Map Parcel Numbers:

94.032-1-2.1 (portion of)* (1)	94.032-1-2.6	94.032-1-2.6 (portion of)*	94.039-3-8
94.039-4-44 ¹	94.040-1-2	94.040-1-3	94.040-1-4
94.040-1-5	94.040-1-6	94.040-1-7	94.040-1-8

(If additional space is needed, attach pages the same size as this sheet, and number each.)

City of Olean - Sub Zone 1 - cont'd:

94.040-1-9	94.040-1-10	94.040-1-11	94.040-1-14
94.040-1-19	94.040-1-21	94.040-1-26 ¹	94.040-1-28
94.40-1-29	94.040-1-30		

*CITY OF OLEAN

*94.032-1-2.6 (portion of) beginning at a point approximately 375 feet northeast of intersection of Homer Street and Johnson Street, thence northeast approximately 287 feet thence southwesterly approximately 295 feet, thence northwesterly approximately 82 feet thence northerly approximately 197 feet to point of beginning.

94.040-2-7	94.040-2-8	94.040-2-9	94.040-2-10
94.040-2-11	94.040-2-12	94.040-2-13	94.040-2-14 ¹
94.040-2-16	94.040-2-17	94.040-2-18	94.040-2-19
94.040-2-20	94.040-3-44.1	94.040-3-44.2	94.040-3-45
94.040-3-46	94.040-3-47		
94.041-2-1	94.041-2-45	94.041-2-46	94.041-2-47
94.041-2-48	94.041-2-49	94.041-3-1	94.041-3-2
94.041-3-49	94.041-3-50	94.041-3-51	94.041-5-48.1*(2)
94.047-1-16 ¹	94.047-1-28	94.047-1-41	94.047-1-45
94.047-1-46	94.047-1-48	94.047-2-28.1	94.047-2-29
94.047-2-30			
94.048-1-1.1	94.048-1-1.2	94.048-1-2.1	94.048-1-2.2
94.048-1-3 ¹	94.048-1-21.1	94.048-1-28	94.048-1-33
94.048-1-34	94.048-1-35	94.048-1-36	94.048-1-37
94.048-1-38	94.048-1-39	94.048-1-40	94.048-1-41
94.048-1-42	94.048-1-43	94.048-1-44	94.048-1-45
94.048-1-50	94.048-1-51	94.048-1-52	94.048-1-53
94.048-1-54	94.048-1-56	94.048-1-57	94.048-1-58
94.048-1-59	94.048-1-60	94.048-1-61	
94.048-2-1	94.048-2-2	94.048-2-3	94.048-2-4
94.048-2-5	94.048-2-6	94.048-2-7	94.048-2-8
94.048-2-13	94.048-2-14	94.048-2-15	94.048-2-16
94.048-2-19	94.048-2-20	94.048-2-21	94.048-2-22
94.048-2-23	94.048-2-27	94.048-2-28	94.048-2-29
94.048-2-30	94.048-2-31	94.048-2-32	94.048-2-33
94.048-2-34	94.048-2-35	94.048-2-36	94.048-2-37
94.048-2-38	94.048-2-46	94.048-2-47	94.048-2-49
94.048-2-50	94.048-2-51	94.048-2-52	94.048-2-53
94.048-2-56	94.048-2-57	94.048-2-58	94.048-2-59
94.048-2-60	94.048-2-61		
94.049-1-68	94.049-1-69		
94.049-2-10	94.049-2-11	94.049-2-12	94.049-2-13.1
94.049-2-13.2	94.049-2-14	94.049-2-15	94.049-2-16
94.049-2-17	94.049-2-18	94.049-2-19	94.049-2-20.1
94.049-2-20.2	94.049-2-21	94.049-2-23	94.049-2-24.1
94.049-2-25	94.049-2-26	94.049-2-27	94.049-2-28
94.049-3-2	94.049-3-6	94.049-3-7	94.049-3-8
94.049-3-9	94.049-3-10	94.049-3-11	94.049-3-12
94.049-3-13	94.049-3-14	94.049-3-15	94.049-3-17
94.049-3-18	94.049-3-19	94.049-3-36	94.049-3-38
94.049-3-39	94.049-3-40		

City of Olean - Sub Zone 1 - cont'd:

94.049-4-47	94.049-4-48		
94.055-1-2	94.055-1-4.1	94.055-1-4.2	94.055-1-36
94.055-1-37.1	94.055-1-37.2	94.055-1-37.3	94.055-1-37.4
94.055-1-37.5	94.055-3-60	94.055-4-1	
94.056-2-18	94.056-2-26	94.056-2-52	94.056-2-54
94.056-2-55	94.056-2-56	94.056-2-57	94.056-2-58
94.056-3-1	94.056-3-2	94.056-3-3	94.056-3-4
94.056-3-5	94.056-3-6	94.056-3-7	94.056-3-8
94.056-3-9	94.056-3-10	94.056-3-11	94.056-3-12
94.056-3-13	94.056-3-14	94.056-3-15	94.056-3-16
94.056-3-17	94.056-3-18	94.056-3-19	94.056-3-20
94.056-3-21	94.056-3-22	94.056-3-23	94.056-3-24
94.056-3-25	94.056-3-26	94.056-3-27	94.056-3-28
94.056-3-29	94.056-3-30	94.056-3-31	94.056-3-32
94.056-3-33	94.056-3-34	94.056-3-35	94.056-3-36
94.056-3-37	94.056-3-38	94.056-3-39	94.056-3-40
94.056-3-41	94.056-3-42	94.056-3-43	94.056-3-44
94.056-3-45	94.056-3-46	94.056-3-47.1	94.056-3-47.2
94.056-3-48	94.056-3-49	94.056-3-50	94.056-3-51
94.056-3-52	94.056-3-53	94.056-3-54	94.056-3-55
94.056-3-56	94.056-3-57	94.056-3-58	
94.056-4-1	94.056-4-2	94.056-4-3	94.056-4-4
94.056-4-5	94.056-4-6	94.056-4-7	94.056-4-8
94.056-4-9	94.056-4-10	94.056-4-11	94.056-4-12
94.056-4-13	94.056-4-14	94.056-4-15	94.056-4-16
94.056-4-17	94.056-4-18	94.056-4-19	94.056-4-20
94.056-4-21	94.056-4-22	94.056-4-23	94.056-4-24
94.056-4-25	94.056-4-26	94.056-4-27	94.056-4-28
94.056-4-29	94.056-4-30	94.056-4-31	94.056-4-32
94.056-4-33	94.056-4-34	94.056-4-35	94.056-4-36
94.056-5-1	94.056-5-2	94.056-5-3	94.056-5-4
94.056-5-5	94.056-5-7	94.056-5-8	94.056-5-9
94.056-5-10	94.056-5-11	94.056-5-12	94.056-5-13
94.056-5-14	94.056-5-15	94.056-5-16	94.056-5-17
94.056-5-18	94.056-5-19	94.056-5-20	94.056-5-21
94.056-5-22	94.056-5-23	94.056-5-24	94.056-5-25
94.056-5-26	94.056-5-27	94.056-5-28	94.056-5-29
94.056-5-30	94.056-5-31	94.056-5-32	94.056-5-33
94.056-5-34	94.056-5-35	94.056-5-36	94.056-5-37
94.056-5-38	94.056-5-39	94.056-5-40	94.056-5-41
94.056-5-42	94.056-5-43	94.056-5-44	94.056-5-45.1
94.056-5-45.2			
94.056-6-1	94.056-6-2	94.056-6-3	94.056-6-4
94.056-6-6	94.056-6-7	94.056-6-8	94.056-6-9
94.056-6-10	94.056-6-11	94.056-6-12	94.056-6-13
94.056-6-14	94.056-6-15	94.056-6-16	94.056-6-17
94.056-6-18	94.056-6-19	94.056-6-20	94.056-6-21
94.056-6-22	94.056-6-23	94.056-6-24	94.056-6-25
94.056-6-26	94.056-6-27	94.056-6-28	94.056-6-29
94.056-6-30	94.056-6-31	94.056-6-32	94.056-6-33
94.056-6-34	94.056-6-35	94.056-6-36	94.056-6-37
94.056-6-38	94.056-6-39	94.056-6-40	94.056-6-41
94.056-6-42	94.056-6-43	94.056-6-44	94.056-6-45
94.056-6-47	94.056-6-51	94.056-6-52	94.056-6-53
94.056-6-54	94.056-6-55	94.056-6-56	94.056-6-57

City of Olean - Sub Zone 1 - cont'd:

94.056-6-58	94.056-6-59	94.056-6-60	94.056-6-61
94.056-6-63			
94.056-7-1	94.056-7-2	94.056-7-25	
94.057-1-1	94.057-1-20	94.057-1-21	94.057-1-22
94.057-1-23	94.057-1-24	94.057-1-25	94.057-1-41
94.057-1-42	94.057-1-43	94.057-1-44	94.057-1-45
94.057-1-46	94.057-1-47	94.057-1-48	94.057-1-49
94.057-1-50	94.057-1-51	94.057-1-52	94.057-1-53
94.057-1-54	94.057-1-55	94.051-1-56	
94.057-2-3	94.057-2-4	94.057-2-5	94.057-2-6
94.057-2-7	94.057-2-8	94.057-2-9	94.057-2-10
94.057-2-11	94.057-2-12	94.057-2-13	94.057-2-17
94.057-2-18	94.057-2-19	94.057-2-20	94.057-2-21
94.057-2-27	94.057-2-28	94.057-2-36	94.057-2-37
94.057-2-38	94.057-2-39	94.057-2-40	94.057-2-41
94.057-2-42	94.057-2-43	94.057-2-49	94.057-2-50
94.057-2-51	94.057-2-53	94.057-2-54	94.057-2-55
94.057-2-56	94.057-2-57	94.057-2-58	94.057-2-59
94.057-2-60	94.057-2-61	94.057-2-62	94.057-2-63
94.057-2-65	94.057-2-66		
94.057-3-1	94.057-3-2.1	94.057-3-2.2	94.057-3-2.3
94.057-3-3	94.057-3-4	94.057-3-5	94.057-3-8
94.057-3-9	94.057-3-13*(3)	94.057-3-37	94.057-3-38
94.057-3-39	94.057-3-40	94.057-3-41	94.057-3-42
94.057-3-44.1	94.057-3-44.2		
94.057-4-18	94.057-4-21	94.057-4-22	94.057-4-23
94.057-4-24	94.057-4-25	94.057-4-26	94.057-4-27
94.057-4-28	94.057-4-29	94.057-4-30	94.057-4-31
94.057-4-32	94.057-4-33	94.057-4-34	94.057-4-35
94.057-4-36	94.057-4-37	94.057-4-38	94.057-4-39
94.057-4-40			
94.057-5-1 ¹	94.057-5-13	94.057-5-14	94.057-5-22
94.057-5-23	94.057-5-24	94.057-5-25	94.057-5-26
94.057-5-27	94.057-5-28	94.057-5-29	94.057-5-32
94.057-5-34	94.057-5-35	94.057-5-36	94.057-5-37
94.057-5-38	94.057-5-39	94.057-5-40	94.057-5-41
94.057-5-42	94.057-5-43	94.057-5-44	94.057-5-45
94.057-5-46	94.057-5-47	94.057-5-48	94.057-5-49
94.057-5-50			
94.057-6-1	94.057-6-2.1	94.057-6-2.2	94.057-6-3
94.057-6-4	94.057-6-5	94.057-6-6	94.057-6-7
94.057-6-8	94.057-6-9	94.057-6-10	94.057-6-11
94.057-6-12	94.057-6-13	94.057-6-15	
94.058-6-47			
94.062-2-4	94.062-2-26*(4)	94.062-2-31	94.062-2-33.1
94.062-2-33.2*(5)	94.062-2-34.1*	94.062-2-37.3*(6)	94.062-2-38.1
94.062-2-38.2	94.062-2-39	94.062-2-40	94.062-2-41
94.063-1-21	94.063-1-45	94.063-2-37	94.063-3-5-2
94.063-5-25*	94.063-5-26*(7)	94.063-6-49*	94.063-6-50
94.064-6-32	94.064-6-68*	94.064-7-30	94.064-7-32
94.064-8-59	94.064-9-10	94.064-9-10-1	94.064-10-5

City of Olean - Sub Zone 1 - cont'd:

94.064-10-12*	94.064-11-2	94.064-14-6	
94.065-2-4	94.065-2-6	94.065-2-8.1	94.065-2-8.2
94.065-2-9	94.065-2-10	94.065-2-121	94.065-2-13
94.065-2-14	94.065-2-15	94.065-2-16	94.065-2-17
94.065-2-18	94.065-2-19	94.065-2-20	94.065-2-21
94.065-3-1	94.065-3-2	94.065-3-4	94.065-3-5
94.065-3-8	94.065-3-9	94.065-3-10	94.065-3-11
94.065-3-24	94.065-3-25.1	94.065-3-25.2	94.065-3-25.3
94.065-3-25.4	94.065-3-25.5	94.065-3-25	94.065-3-30
94.065-3-31	94.065-3-32	94.065-3-33	94.065-3-35
94.065-3-36	94.065-3-37	94.065-3-38	94.065-3-39
94.065-3-40	94.065-3-41	94.065-3-42	94.065-3-43
94.065-3-44	94.065-3-45	94.065-3-46	94.065-3-50
94.065-3-51	94.065-3-52	94.065-3-53	94.065-3-54
94.065-4-1	94.065-4-4	94.065-4-5	94.065-4-6
94.065-4-7	94.065-4-8	94.065-4-9	94.065-4-10
94.065-4-11	94.065-4-12	94.065-4-13	94.065-4-14
94.065-4-15	94.065-4-16	94.065-4-25	94.065-4-26
94.065-4-27	94.065-4-28	94.065-4-29	94.065-4-30
94.065-4-31	94.065-4-32	94.065-4-33	94.065-4-34
94.065-4-35	94.065-4-36	94.065-4-37	94.065-4-38
94.065-4-39	94.065-4-40	94.065-4-57	
94.065-5-26	94.065-5-29	94.065-7-18.1	94.065-7-53
94.065-8-6	94.065-8-29	94.065-8-30	94.065-8-32
94.065-9-38	94.065-9-43	94.065-9-44	94.065-10-54
94.065-11-40	94.065-11-41.1	94.065-11-48	94.065-11-49
94.065-11-50			
94.066-1-27	94.066-1-28	94.066-1-29 ¹	94.066-1-3
94.066-4-30.2 ¹	94.066-4-40	94.066-4-41	94.066-4-42
94.066-4-43	94.066-4-44	94.066-4-451	94.066-4-46
94.066-4-47	94.066-4-48	94.066-4-49	94.066-4-50
94.066-4-51	94.066-4-52	94.066-4-54	94.066-4-55
94.066-4-56	94.066-4-57	94.066-4-58	94.066-4-59
94.066-4-60	94.066-4-61	94.066-4-62	94.066-4-63
94.066-4-64	94.066-4-65	94.066-4-66	94.066-4-67
94.066-4-68	94.066-4-69	94.066-4-70	94.066-4-71
94.066-4-72	94.066-4-73	94.066-4-74	
94.067-4-3.1	94.067-5-26	94.067-5-27 ¹	94.067-5-28 ¹
94.067-7-38	94.067-7-39	94.067-7-40	94.067-7-41
94.067-7-42	94.067-7-43	94.067-7-44	94.067-7-45
94.067-7-46	94.067-7-47	94.067-7-48	94.067-8-13
94.067-8-14	94.067-8-15	94.067-8-16	94.067-8-17
94.067-8-18	94.067-8-22	94.067-8-23	94.067-8-24
94.067-8-25	94.067-8-26	94.067-8-27	94.067-8-28.1
94.67-8-28.2	94.067-8-29		

94.071-1-11 (portion of)*

94.071-1-2.1 (portion of) Beginning at a point approximately 215 feet west of Thirteenth Street, thence south approximately 640 feet, thence west approximately 595 feet, thence north approximately 635 feet, thence east approximately 610 feet to the point of beginning.¹

94.071-1-2.3 (portion of) Beginning at a point 2,550 feet south of West State Street at the City/Town of Olean municipal boundary, thence east approximately 1,590 feet,

thence south approximately 300 feet, thence west approximately 1,590 feet, thence north approximately 200 feet to the point of beginning.¹

94.072-5-25	94.073-4-43	94.073-4-39*	94.073-4-45*(8)
94.073-4-46	94.073-7-23	94.073-7-36*	94.074-1-10
94.075-1-1	94.075-1-2	94.075-1-3	94.075-1-4
94.075-1-6	94.075-1-7	94.075-1-8	94.075-1-9
94.075-1-37			
94.075-2-1	94.075-2-2.1	94.075-2-2.2	94.075-2-3
94.075-2-4.2	94.075-2-5.1	94.075-2-5.2	94.075-2-5.3
94.075-2-7	94.075-2-8.1	94.075-2-8.2	94.075-2-9
94.075-2-10	94.075-2-14	94.075-2-15	94.075-2-50.1
94.075-3-9	94.075-3-10	94.075-3-11	94.075-3-14 ¹
94.075-3-15	94.075-3-16	94.075-3-17	94.075-3-31
94.075-3-32	94.075-3-33		
94.075-4-3	94.075-4-4 ¹	94.075-4-5 ¹	94.075-4-6 ¹
94.075-4-7 ¹	94.075-4-8 ¹	94.075-4-9 ¹	94.075-4-10
94.075-4-12.1	94.075-4-12.2	94.075-4-13	94.075-4-20
94.075-4-26	94.075-4-27	94.075-4-28	94.075-4-29
94.075-4-30	94.075-4-31	94.075-4-36	
94.075-5-10	94.075-5-11	94.075-5-17 ¹	94.080-1-36
94.253-1-1.1	94.253-1-1.2 ¹	94.253-1-13	94.253-1-14
94.253-1-15	94.253-1-16	94.253-1-17	94.253-1-18
94.253-1-19	94.253-1-20	94.253-1-21	94.253-1-22
94.253-1-23	94.253-1-24	94.253-1-25	94.253-1-26
94.253-1-27			

(Footprint Addendum)

City of Olean Sub-Zone 1

ID #	Parcel #	Acreage	GIS X Coordinates	Y Coordinates
(1)	94.032-1-2.1	0.4250	1186898.37214	765468.52529
			1186931.03927	765442.39159
			1187719.95042	766099.00087
			1187705.25021	766112.06772
(2)	94.041-5-48.1	0.6020	1189804.97495	762525.68408
			1189774.36793	762439.76964
			1190011.70657	762368.89022
			1190045.53538	762467.15486
(3)	94.057-3-13 (Footprint-A)	8.1960	1190450.88010	759228.72957
			1190240.13945	759076.64869
			1191191.73125	758290.17328
			1191332.94921	758518.29460
	94.057-3-13 (Footprint-B)	0.1760	1190075.63625	759270.99332
			1190125.78013	759199.28219
			1190211.24038	759257.51379
			1190176.73277	759308.19684
(4)	94.062-2-26	0.1560	1182126.28655	756905.89348
			1182211.44713	756906.40649
			1182212.30216	756826.37607
			1182127.99660	756824.83702
(5)	94.062-2-33.2	0.1220	1181245.06890	756894.28589
			1181286.81802	756894.47828

(Footprint Addendum)
City of Olean Sub-Zone 1

			1181307.59639	756795.20387
			1181245.06890	756795.39626
(6)	94.062-2-34.1	0.5442	1181125.0040	756852.5138
(7)	94.062-2-37.3	0.4160	1181183.97052	756509.15378
			1181193.42762	756394.53367
			1181375.00404	756395.66852
			1181349.65899	756500.83153
(8)	94.063-5-25	0.1101	1184724.9745	757017.8823
(9)	94.063-5-26	0.4450	1184471.04947	757025.05580
			1184470.65434	756963.02108
			1184662.68539	756966.18208
			1184669.00740	757061.80248
(10)	94.063-6-49	0.1302	1184805.1886	756767.0359
(11)	94.064-6-68	0.3133	1186130.7357	757081.8541
(12)	94.064-10-12	0.1075	1186036.5793	756766.0496
(13)	94.073-4-39	0.3068	1190368.6309	755706.1179
<u>ID #</u>	<u>Parcel #</u>	<u>Acreage</u>	<u>GIS X Coordinates</u>	<u>Y Coordinates</u>
(14)	94.073-4-45	0.9400	1190019.54953	755591.96149
			1190036.93869	755752.81120
			1190266.72399	755754.67433
			1190330.69125	755616.80314
(15)	94.073-7-36	0.1544	1190610.7692	755366.4574

City of Salamanca - Sub Zone 2:

Sub Zone 2 is described as containing approximately 69 (73.0186a - 3.5174a City of Salamanca Deletions) acres, and is more specifically described as being shown as Cattaraugus County Real Property Tax Map Parcel Numbers:

73.071-2-1	73.071-2-9	73.071-2-45	73.071-2-47
73.071-2-46.1	73.071-2-48	73.072-1-1	73.072-1-2
73.072-1-3	73.072-1-4	73.072-1-5	73.072-1-33
73.072-1-41	73.072-1-43	73.072-1-44	73.072-1-45
73.072-1-46	73.072-1-47	73.072-1-49	73.072-1-50.1
73.072-1-50.2	73.072-1-51	73.072-1-53	73.072-1-54
73.072-1-52	73.072-3-2	73.072-3-9*(9)	73.072-3-11
73.072-3-12	73.072-3-20	73.072-3-21	73.072-3-22.1
73.072-3-22.2	73.072-3-23.1	73.072-3-25*(10)	73.072-3-26*(11)
73.072-3-30.1*(12)	73.072-3-30.2*(13)	73.072-3-30.3	73.072-3-31.1
73.072-3-37	73.073-6-2.3	73.073-6-3.1	73.073-6-3.2
73.073-6-8	81.028-1-2*(14)	82.023-2-12	

(Footprint Addendum)
City of Salamanca Sub-Zone 2

<u>ID #</u>	<u>Parcel #</u>	<u>Acreage</u>	<u>GIS X Coordinates</u>	<u>Y Coordinates</u>
(16)	73.072-3-9	1.6240	1113899.90423	787394.83864
			1113838.39526	787135.92881
			1114160.24451	787128.77660
			1114198.86641	787327.60791
(17)	73.072-3-25	3.2860	1115427.07960	786981.26949
			1115682.20504	786903.71135

(Footprint Addendum)
City of Salamanca Sub-Zone 2

			1115473.00218	786474.08010
			1115184.20017	786556.74075
(18)	73.072-3-26	3.7870	1115827.48516	786654.19931
			1116022.08777	786592.55500
			1116134.49798	787213.83291
			1115951.98248	787196.91095
(19)	73.072-3-30.1	0.0790	1115714.52137	786131.44080
			1115762.50404	786307.37724
			1115812.26384	786293.16015
			1115751.84122	786122.55512
(20)	73.072-3-30.2	0.9610	1115483.49373	786400.67686
			1115511.03933	786220.29759
			1115714.52137	786131.44080
			1115762.50404	786307.37724
(21)	81.028-1-2	3.5190	1102616.99286	784236.61506
			1102664.82225	784111.84272
			1103663.00090	784500.71649
			1103586.05796	784640.04559

Town of Allegany - Sub Zone 3:

Sub Zone 3 is described as containing approximately 217 acres, and is more specifically described as being shown as Cattaraugus County Real Property Tax Map Parcel Numbers:

84.003-2-20.1 (portion of) Beginning from a point approximately 2,050 feet northwest of the exit 24 Southern Tier Expressway and 1,200 feet north of Route 417, thence west approximately 1,200 feet, thence north approximately 400 feet, thence east approximately 1,200 feet, thence south approximately 400 feet to the point of beginning.¹

93.002-1-4.2	93.002-1-14	93.002-1-18	94.001-1-43.1
94.001-1-43.2	94.003-1-10 ¹	94.003-1-11 ¹	94.003-1-12.1 ¹
94.003-1-14.1 ¹	94.003-1-14.2	94.003-1-14.3	94.003-1-14.5
94.003-1-14.6	94.003-1-15.1	94.003-1-15.2	94.003-1-16.1 ¹
94.003-1-17*(15)	94.003-1-18.2 ¹	94.003-1-20 ¹	94.003-1-21
94.053-1-16.1	94.053-1-16.2	94.061-1-2	94.061-1-3
94.061-1-13.1	94.061-1-28	94.061-1-29.1	94.061-1-29.2
94.061-1-30	94.061-1-31.1	94.061-1-31.3	94.061-1-31.4
94.061-1-32	94.061-1-34	94.061-1-35	94.061-1-36
94.061-1-37	94.061-1-38	94.061-1-39	94.061-1-40.1
94.061-1-41	94.061-2-8.1	94.061-2-8.2	94.061-2-9
94.061-2-10	94.061-2-11	94.061-2-12	94.061-2-27
94.061-3-2	94.061-3-9	94.061-3-10	
94.062-1-1	94.062-1-2	94.062-1-3 ¹	94.062-1-5.3
94.062-1-15.1	94.062-1-15.2	94.063-1-45	94.070-1-2
94.071-1-2.1			

(Footprint Addendum)

Town of Allegany Sub-Zone 3

ID #	Parcel #	Acreage	GIS X Coordinates	Y Coordinates
(22)	94.003-1-17	1.0980	1179078.23974	755231.69135
			1179313.57876	755221.94646
			1179323.32364	755005.60997

(Footprint Addendum)
Town of Allegany Sub-Zone 3

94.003-1-17*

1.1992

1179087.98463

755038.74259

Town of Ashford - Sub Zone 4:

Sub Zone 4 is described as containing approximately 36 acres, and is more specifically described as being shown as Cattaraugus County Real Property Tax Map Parcel Numbers:

10.003-2-15.3	10.003-2-16.1	10.003-2-16.2	10.003-2-16.2/1
28.002-1-22	28.002-2-25.5	28.002-2-25.6	28.007-1-4

Town of Great Valley - Sub Zone 5:

Sub Zone 5 is described as containing approximately 23 acres, and is more specifically described as being shown as Cattaraugus County Real Property Tax Map Parcel Numbers:

73.002-1-22.2	73.002-1-22.4	73.002-1-26	73.002-1-26.1 (portion of)*
73.002-1-26.2	73.004-1-38.2	73.004-1-8.1	

*GREAT VALLEY

*73.002-1-26.1 (portion of) beginning at a point along Route 219 approximately 2400 feet northeast of Hungry Hollow Road, continue northeast approximately 215 feet, thence southwesterly approximately 615 feet, thence westerly approximately 400 feet, thence northwesterly approximately 315 feet then easterly approximately 215 feet thence northwesterly approximately 325 feet to point of beginning.

Town of Humphrey - Sub Zone 6:

Sub Zone 6 is described as containing approximately 2 acres, and is more specifically described as being shown as Cattaraugus County Real Property Tax Map Parcel Numbers:

57.003-1-6.1 (portion of) Beginning from a point approximately 2,030 feet northeast of the intersection of Golden Hill Road/Route 98, thence southeast approximately 200 feet, thence northeast approximately 400 feet, thence northwest approximately 200 feet, thence southwest approximately 400 feet to the point of beginning.

Town of Ischua - Sub Zone 7:

Sub Zone 7 is described as containing approximately 23 acres, and is more specifically described as being shown as Cattaraugus County Real Property Tax Map Parcel Numbers:

59.003-1-25 (portion of) Beginning from a point approximately 5,600 feet from the intersection of NYS 16/County Road 81, thence north along County Road 81 approximately 2,250 feet, thence northeast approximately 350 feet, thence southeast approximately 1,310 feet, thence southwest approximately 1,840 feet, thence northwest approximately 660 feet to the point of beginning.

64.003-1-17.5 (portion of)*

*ISCHUA

*63.003-1-17.5 (portion of) Beginning at a point approximately 550 feet South of the intersection of County Road 59 and Rt. 16 thence West approximately 140 Feet, thence South approximately 120 Feet, thence East approximately 140 Feet, thence North approximately 120 feet to point of beginning.

Town of Little Valley - Sub Zone 8:

Sub Zone 8 is described as containing approximately 12 acres, and is more specifically described as being shown as Cattaraugus County Real Property Tax Map Parcel Numbers:

54.004-1-9.4	54.004-1-32	63.002-1-12
--------------	-------------	-------------

Town of Olean - Sub Zone 9:

Sub Zone 9 is described as containing approximately 178 acres, and is more specifically described as being shown as Cattaraugus County Real Property Tax Map Parcel Numbers:

85.016-1-17	85.016-1-52	85.019-1-58	85.019-1-60.5
94.001-2-13.2 ¹ *(16)	94.001-2-13.4	94.003-3-4	94.003-3-5.1
94.003-3-5.2	94.003-3-5.3	94.003-3-5.4	94.003-3-5.5
94.003-3-5.6	94.003-3-5.7	94.007-1-1	94.007-1-3
94.020-1-18	94.020-1-19	94.020-1-20	94.020-1-23.1
94.020-1-23.2	94.020-1-24.1	94.020-1-24.2	94.020-1-25
94.020-1-27	94.020-1-48	94.020-1-50	94.020-1-51
94.020-1-53	94.020-1-54	94.020-1-55	94.020-1-56
94.020-1-57	94.020-1-59	94.020-1-64	94.020-1-65
94.020-1-66	94.020-1-67	94.020-1-72	94.020-1-73
94.020-1-74	94.020-1-75	94.020-1-76	94.020-1-77.1
94.020-1-78	94.020-1-79	94.020-1-81	94.020-1-91
94.076-1-1	94.076-1-46	94.076-1-47	94.076-1-48
94.076-1-49	94.076-1-50	94.076-1-51.1	94.076-1-51.2
94.076-1-52.1	94.076-1-52.2	94.076-1-52.3	94.076-1-53
94.076-1-54	94.076-1-55	94.076-1-56	94.076-1-57
94.076-1-58	94.076-1-59	94.076-1-60	94.076-1-61
94.076-1-63	94.076-1-64	94.076-1-65	94.076-1-66
94.076-1-67	94.076-1-68	94.076-1-69	94.076-1-70
94.076-1-71	94.076-1-72	94.076-1-73	94.076-1-74
94.076-1-75	94.076-1-76	94.076-1-77 ¹	94.076-1-78
99.099-1-11			

(Footprint Addendum)Town of Olean Sub-Zone 9

ID #	Parcel #	Acreage	GIS X Coordinates	Y Coordinates
(23)	94.001-2-13.2	9.3210	1186876.65792	766926.06861
			1187086.74163	766612.09736
			1186456.49051	765741.75057
			1186271.80153	766235.79357

Town of Portville - Sub Zone 10:

Sub Zone 10 is described as containing approximately 80 acres, and is more specifically described as being shown as Cattaraugus County Real Property Tax Map Parcel Numbers:

95.003-1-28.1	95.003-1-28.2	95.017-2-13	95.017-2-15.2
95.017-2-17	95.017-3-26	95.017-3-31.1	95.017-3-39
95.017-3-6.2	95.017-3-6.3	103.002-3-9	

104.002-1-31.5 (portion of) Beginning from a point approximately 5,349 feet southwest of the intersection of Deer Crossing Road/Route 394, thence southeast approximately 425 feet, thence northeast approximately 1,000 feet, thence northwest approximately 425 feet, thence southwest approximately 1,000 feet to the point of beginning.

104.005-2-20.2	104.005-2-21	104.082-1-14.2
----------------	--------------	----------------

Village of Allegany - Sub Zone 11:

Sub Zone 11 is described as containing approximately 10 acres, and is more specifically described as being shown as Cattaraugus County Real Property Tax Map Parcel Numbers:

93.043-1-7	93.043-1-9	93.043-1-18	93.043-1-19
------------	------------	-------------	-------------

Village of Allegany - Sub Zone 11 - cont'd:

93.043-1-20	93.043-1-21	93.043-1-23	93.043-1-24
93.043-1-26	93.043-1-27	93.043-1-28	93.043-2-10
93.043-2-31	93.043-4-10	93.043-4-11	93.051-1-28
93.051-1-29	93.051-1-36	93.051-1-39	

Village of Cattaraugus - Sub Zone 12:

Sub Zone 12 is described as containing approximately 4 acres, and is more specifically described as being shown as Cattaraugus County Real Property Tax Map Parcel Numbers:

35.081-1-16	44.033-1-10	44.033-1-11	44.033-1-13
44.033-2-1			

Village of South Dayton - Sub Zone 13:

Sub Zone 13 is described as containing approximately 50 acres, and is more specifically described as being shown as Cattaraugus County Real Property Tax Map Parcel Numbers:

33.025-1-26			
33.033-1-7.3	33.033-5-10	33.033-5-17	33.033-5-20
33.033-5-26	33.033-5-30	33.033-5-31	33.033-5-32
33.033-5-35	33.033-5-36	33.033-5-37	33.033-5-38
33.033-5-46	33.033-5-51		
33.034-1-12 ¹	33.034-3-3	33.034-3-21.1	33.041-1-5
33.041-1-6	33.042-1-1.1 ¹		

Town of Dayton - Sub Zone 14:

Sub Zone 14 is described as containing approximately 3 acres, and is more specifically described as being shown as Cattaraugus County Real Property Tax Map Parcel Numbers:

34.001-1-1 (Portion of)*

*DAYTON

*34.001-1-1 (portion of) beginning at a point approximately 3900 feet north of the intersection of NY State Route 62 and 322 thence 2400 feet east of NY State 62, thence easterly approximately 150 feet, that southerly approximately 250 feet, thence westerly approximately 230 feet, thence southwesterly approximately 75 feet, that southerly approximately 190 feet, thence westerly approximately 75 feet thence northerly approximately 150 feet, thence northeasterly approximately 150 feet thence easterly approximately 75 feet that northerly approximately 200 feet to point of beginning.

Town of Ellicottville - Sub Zone 15:

Sub Zone 15 is described as containing approximately 27 acres, and is more specifically described as being shown as Cattaraugus County Real Property Tax Map Parcel Numbers:

46.004-1-63.1*(17)	47.001-1-25*	47.001-1-35.5*(18)	55.028-2-8*(19)
55.043-1-33.1	56.001-1-1	56.001-1-5.1	56.001-1-5.2

(Footprint Addendum)Town of Ellicottville Sub-Zone 15:

ID #	Parcel #	Acreage	GIS X Coordinates	Y Coordinates
(24)	46.004-1-63.1	0.0200	1124638.74900	832210.52336
			1124655.07170	832226.76105
			1124681.51108	832201.00178
			1124666.54861	832184.08398
(25)	47.001-1-25	0.1067	1141673.4258	845541.6478
(26)	47.001-1-35.5	0.8290	1139189.50533	843111.53906

(Footprint Addendum)

Town of Ellicottville Sub-Zone 15 - cont'd:

			1139223.08618	843035.67120
			1139502.30478	843081.06755
			1139457.53031	843216.01284
(27)	55.028-2-8	0.3650	1125519.79062	831401.31610
			1125552.34530	831352.48408
			1125741.51438	831475.22402
			1125713.79891	831517.01719

Town of Franklinville - Sub Zone 16:

Sub Zone 16 is described as containing approximately 5 acres, and is more specifically described as being shown as Cattaraugus County Real Property Tax Map Parcel Numbers:

40.003-1-12.2*(20) 58.001-1-11

(Footprint Addendum)

Town of Franklinville Sub-Zone 16:

<u>ID #</u>	<u>Parcel #</u>	<u>Acreage</u>	<u>GIS X Coordinates</u>	<u>Y Coordinates</u>
(28)	40.003-1-12.2	0.0400	1183170.69587	856179.48975
			1183179.00862	856216.30336
			1183225.21457	856205.39962
			1183215.60632	856168.58601

Village of East Randolph - Sub Zone 17:

Sub Zone 17 is described as containing approximately 1 acre, and is more specifically described as being shown as Cattaraugus County Real Property Tax Map Parcel Numbers:

70.058-1-7

Village of Ellicottville - Sub Zone 18:

Sub Zone 18 is described as containing approximately 26 acres, and is more specifically described as being shown as Cattaraugus County Real Property Tax Map Parcel Numbers:

55.035-5-5	55.035-6-12	55.035-6-13.1	55.035-6-14
55.036-1-21	55.036-2-3.1	55.036-2-3.2	55.036-2-3.3
55.043-1-3.1* (21)	55.044-1-3		

(Footprint Addendum)

Village of Ellicottville Sub-Zone 18:

<u>ID #</u>	<u>Parcel #</u>	<u>Acreage</u>	<u>GIS X Coordinates</u>	<u>Y Coordinates</u>
(21)	55.043-1-3.1	6.4170	1124092.83775	827689.93480
			1124384.41268	827865.94650
			1124713.32343	827012.55644
			1124987.11941	827170.78918

Village of Franklinville - Sub Zone 19:

Sub Zone 19 is described as containing approximately 19 acres, and is more specifically described as being shown as Cattaraugus County Real Property Tax Map Parcel Numbers:

40.055-2-22	40.062-2-9	40.062-2-10	40.062-2-11
40.062-2-12	40.062-2-13	40.062-2-14	40.062-4-15
40.062-4-17	40.063-3-24	40.070-3-12	40.070-3-14
40.070-3-15	40.071-1-4	40.078-1-26.1	40.078-1-26.2
40.078-2-15	40.078-2-17		

Village of Gowanda - Sub Zone 20:

Sub Zone 20 is described as containing approximately 23 acres, and is more specifically described as being shown as Cattaraugus County Real Property Tax Map Parcel Numbers:

8.075-1-1 (portion of)*	8.075-4-15	8.075-4-16	8.075-4-17
8.075-4-18	8.075-4-19	8.075-4-20	8.075-4-22
8.075-4-27.1	8.075-4-27.2	8.075-4-29	
8.083-2-4	8.083-2-5	8.083-2-6	8.083-2-20
8.083-2-21	8.083-3-1*(22)	8.083-3-43	8.084-1-10
16.028-1-2	16.028-1-10.1	16.028-1-10.2	16.028-1-22.1*
16.028-1-25	16.028-1-29	16.028-3-10.1*	16.028-3-10.3*
16.036-1-17	16.036-1-18	16.036-3-1	

* GOWANDA

*8.075-1-1 (portion of) Beginning at the intersection of school street and north chapel street, thence northerly approximately 285 feet thence southeasterly approximately 210 feet, thence northeasterly approximately 200 feet, continue northeasterly approximately 150 feet to the east bounds of Cattaraugus creek, thence southerly approximately 400 feet thence southwesterly approximately 600 feet to point of beginning

(Footprint Addendum)

Village of Gowanda Sub-Zone 20:

ID #	Parcel #	Acreage	GIS X Coordinates	Y Coordinates
(30)	8.083-3-1	0.1270	1053159.35705	896994.91210
			1053199.35890	896996.80408
			1053205.84568	896859.77072
			1053165.03299	896857.87874
(31)	16.028-1-22.1	0.5646	1054399.9113	895380.8819
(32)	16.028-3-10.1	0.9894	1056698.1709	894433.8518
(33)	16.028-3-10.3	1.7710	1055818.0373	894990.8078

Village of Limestone - Sub Zone 21:

Sub Zone 21 is described as containing approximately 19 acres, and is more specifically described as being shown as Cattaraugus County Real Property Tax Map Parcel Numbers:

101.070-1-1.2	101.070-1-7.3	101.070-1-7.4	101.079-1-1
101.079-1-1.1 (portion of)*	101.079-1-17	101.079-1-19	101.079-1-27
101.079-1-28			

* LIMESTONE

*101.079-1-1.1 (portion of) beginning at the intersection of River Street and Railroad Street thence northwest approximately 620 feet thence northerly along the east bank of Tunawangant Creek thence easterly approximately 520 feet to railroad, thence southerly approximately 365 feet to point of beginning. Also beginning at a point approximately 600 feet south of the intersection of River Street and Tunawangant Creek, thence continuing southerly approximately 1400 feet, thence easterly approximately 400 feet thence northeasterly to point of beginning.

Village of Portville - Sub Zone 22:

Sub Zone 22 is described as containing approximately 12 acres, and is more specifically described as being shown as Cattaraugus County Real Property Tax Map Parcel Numbers:

104.049-2-18	104.057-1-43	104.057-1-44	104.058-4-26.1
--------------	--------------	--------------	----------------

Village of Portville - Sub Zone 22 - cont'd:

104.065-2-1.1	104.065-2-1.2	104.065-2-17	104.065-2-18
104.065-2-19	104.074-1-12		

Village of Randolph - Sub Zone 23:

Sub Zone 23 is described as containing approximately 18 acres, and is more specifically described as being shown as Cattaraugus County Real Property Tax Map Parcel Numbers:

70.054-1-1*	70.062-1-3	70.063-3-13	70.063-3-25
70.064-1-14	70.064-1-17	70.070-1-33.1	70.070-1-33.2
70.071-3-18	70.071-4-5	70.071-6-14	70.071-6-19
70.071-6-20	70.072-1-12	70.072-1-15	70.072-2-11
70.072-2-16	70.072-2-22	70.072-4-22	79.001-1-19.1

(Footprint Addendum)

Town of Randolph Sub-Zone 23:

ID #	Parcel #	Acreage	GIS X Coordinates	Y Coordinates
(34)	70.054-1-1	0.6682	1035214.7669	790279.1174

Town of Hinsdale - Sub Zone 24:

Sub Zone 24 is described as containing approximately 1 acre, and is more specifically described as being shown as Cattaraugus County Real Property Tax Map Parcel Number:

77.001-1-45.1*(23)

(Footprint Addendum)

Town of Hinsdale Sub-Zone 24:

ID #	Parcel #	Acreage	GIS X Coordinates	Y Coordinates
(35)	77.001-1-45.2	1.0400	1202764.32453	795237.69668
			1202954.09288	795237.69668
			1202952.69410	794998.03836
			1202764.32453	794999.43715

Town of Machias - Sub Zone 25:

Sub Zone 25 is described as containing approximately 6 acres, and is more specifically described as being shown as Cattaraugus County Real Property Tax Map Parcel Number:

21.060-1-33	21.060-1-40	30.002-3-7-10
-------------	-------------	---------------

Town of Salamanca - Sub Zone 26:

Sub Zone 26 is described as containing approximately 1 acre, and is more specifically described as being shown as Cattaraugus County Real Property Tax Map Parcel Number:

72.002-2-26.3*(24)

(Footprint Addendum)

Town of Salamanca Sub-Zone 26:

ID #	Parcel #	Acreage	GIS X Coordinates	Y Coordinates
(36)	72.002-2-26.3	0.3320	1104447.95283	794543.88268
			1104515.45889	794547.25799
			1104529.80393	794332.50433
			1104462.71978	794329.97285

Village of Little Valley - Sub Zone 27:

Sub Zone 27 is described as containing approximately 3 acres, and is more specifically described as being shown as Cattaraugus County Real Property Tax Map Parcel Number:

54.064-1-2.2	54.071-4-22
--------------	-------------

Town of Farmersville - Sub Zone 28:

Sub Zone 28 is described as containing approximately .3 acres, and is more specifically described as being shown as Cattaraugus County Real Property Tax Map Parcel Numbers:

Town of Farmersville - Sub Zone 28 - cont'd:

23.014-1-9.2* 23.014-1-18

(Footprint Addendum)

Town of Farmersville Sub-Zone 28:

<u>ID #</u>	<u>Parcel #</u>	<u>Acreage</u>	<u>GIS X Coordinates</u>	<u>Y Coordinates</u>
(37)	23.014-1-9.2	0.1581	1208876.5735	885605.3876

Town of Freedom - Sub Zone 29:

Sub Zone 29 is described as containing approximately 5 acres, and is more specifically described as being shown as Cattaraugus County Real Property Tax Map Parcel Numbers:

14.001-2-13.2*	14.001-3-5.2*	14.005-1-31.1	14.005-1-34
14.005-2-19			

(Footprint Addendum)

Town of Freedom Sub-Zone 29:

<u>ID #</u>	<u>Parcel #</u>	<u>Acreage</u>	<u>GIS X Coordinates</u>	<u>Y Coordinates</u>
(38)	14.001-2-13.2	3.9560	1207920.9321	906879.6248
(39)	14.001-3-5.2	0.7635	1207587.9802	906717.3535

Town of Otto - Sub Zone 30:

Sub Zone 30 is described as containing approximately .12 acre, and is more specifically described as being shown as Cattaraugus County Real Property Tax Map Parcel Numbers:

36.009-2-51

Town of Yorkshire - Sub Zone 31:

Sub Zone 31 is described as containing approximately 1 acre, and is more specifically described as being shown as Cattaraugus County Real Property Tax Map Parcel Numbers:

5.003-1-15.5 5.003-1-16.2

Town of New Albion - Sub Zone 32:

Sub Zone 32 is described as containing approximately 6 acres, and is more specifically described as being shown as Cattaraugus County Real Property Tax Map Parcel Numbers:

44.002-1-12.1* 44.002-3-23.2

(Footprint Addendum)

Town of New Albion Sub-Zone 32:

<u>ID #</u>	<u>Parcel #</u>	<u>Acreage</u>	<u>GIS X Coordinates</u>	<u>Y Coordinates</u>
(40)	44.002-1-12.1	5.4314	1070163.7110	842697.6895

SECTION 3: The Commissioner of the New York State Department of Economic Development is hereby requested to revise the boundaries of the Empire Zone in accordance with this Local Law.

SECTION 4. Effective Date. This local law shall take effect immediately.

(Complete the certification in the paragraph that applies to the filing of this local law and strike out that which is not applicable.)

1. (Final adoption by local legislative body only.)

I hereby certify that the local law annexed hereto, designated as local law No. 7 (Intro Number 6-2004) of 2004 of the (County)~~(City)(Town)(Village)~~ of Cattaraugus was duly passed by the Legislature on May 26 2004, in accordance with the applicable provisions of law.
(Name of Legislative Body)

2. (Passage by local legislative body with approval, no disapproval or repassage after disapproval by the Elective Chief Executive Officer*.)

I hereby certify that the local law annexed hereto, designated as local law No. _____ of 20____ of the (County)(City)(Town)(Village) of _____ was duly passed by the _____ on _____ 20____, and was (approved)(not approved)(repassed after disapproval) by the _____ and was deemed duly adopted on _____ 20____ in accordance with the applicable provisions of law.
(Name of Legislative Body)
(Elective Chief Executive Officer*)

3. (Final adoption by referendum.)

I hereby certify that the local law annexed hereto, designated as local law No. _____ of 20____ of the (County)(City)(Town)(Village) of _____ was duly passed by the _____ on _____ 20____, and was (approved)(not approved)(repassed after disapproval) by the _____ Such local law was submitted to the people by reason of a (mandatory)(permissive) referendum, and received the affirmative vote of a majority of the qualified electors voting thereon at the (general)(special)(annual) election held on _____ 20____ in accordance with the applicable provisions of law.
(Name of Legislative Body)
(Elective Chief Executive Officer*)

4. (Subject to permissive referendum and final adoption because no valid petition was filed requesting referendum.)

I hereby certify that the local law annexed hereto, designated as local law No. _____ of 20____ of the (County)(City)(Town)(Village) of _____ was duly passed by the _____ on _____ 20____, and was (approved)(not approved)(repassed after disapproval) by the _____ Such local law was subject to permissive referendum and no valid petition requesting such referendum was filed as of _____ 20____ in accordance with the applicable provisions of law.
(Name of Legislative Body)
(Elective Chief Executive Officer*)

* Elective Chief Executive Officer means or includes the chief executive officer of a county elected on a county-wide basis or, if there be none, the chairperson of the county legislative body, the mayor of a city or village, or the supervisor of a town where such officer is vested with the power to approve or veto local laws or ordinances.

5. (City local law concerning Charter revision proposed by petition.)

I hereby certify that the local law annexed hereto, designated as local law No. _____ of 20__ of the City of _____ having been submitted to referendum pursuant to the provisions of section (36)(37) of the Municipal Home Rule Law, and having received the affirmative vote of a majority of the qualified electors of such city voting thereon at the (special)(general) election held on _____ 20__ became operative.

6. (County local law concerning adoption of Charter.)

I hereby certify that the local law annexed hereto, designated as local law No. _____ of 20__ of the County of _____ State of New York, having been submitted to the electors at the General election held on _____ 20__, pursuant to subdivisions 5 and 7 of section 33 of the Municipal Home Rule Law, and having received the affirmative vote of a majority of the qualified electors of the cities of said county as a unit and a majority of the qualified electors of the towns of said county considered as a unit voting at said general election, became operative.

(If any other authorized form of final adoption has been followed, please provide an appropriate certification.)

I further certify that I have compared the preceding local law with the original on file in this office and that the same is a correct transcript therefrom and of the whole of such original local law, and was finally adopted in the manner indicated in paragraph 1, above.

(Seal)


Clerk of the County Legislative Body ~~Clerk of the County Legislative Body~~
~~or other person designated by local legislative body~~

Date: June 2, 2004

(Certification to be executed by County Attorney, Corporation Counsel, Town Attorney, Village Attorney or other authorized attorney of locality.)

STATE OF NEW YORK
COUNTY OF Cattaraugus

I, the undersigned, hereby certify that the foregoing local law contains the correct text and that all proper proceedings have been had or taken for the enactment of the local law annexed hereto.


Signature

County Attorney
Title

County
~~City~~
~~Town~~ of Cattaraugus
~~Village~~

Date: June 2, 2004

Local Law FilingNEW YORK STATE DEPARTMENT OF STATE
41 STATE STREET, ALBANY, NY 12231

(Use this form to file a local law with the Secretary of State)

Text of law should be given as amended. Do not include matter being eliminated and do not use italics or underlining to indicate new matter.

County

~~City~~~~Town~~~~Village~~

of Cattaraugus

Local Law No. 10 (Intro No. 9-2004) of the year 2004

A local law

Amending Local Law Number 5-1998 (Intro Number 7-1998) Regarding

(Insert Title)

Boundaries of Cattaraugus Empire Zone and Rescinding Local Law Number

7-2004 (Intro Number 6-2004)

Be it enacted by the Legislature of the
(Name of Legislative Body)

County

~~City~~~~Town~~~~Village~~

of Cattaraugus

as follows:

SECTION 1. Legislative Intent. The Cattaraugus County Economic Development Zone is now known as the Cattaraugus Empire Zone. It is the intent of this Local Law to redefine the boundaries of the Cattaraugus Empire Zone to include a total of approximately 1091.79 acres of land.

SECTION 2. Amendment of Local Law Number 5-1998. Local Law Number 5-1998 (Intro Number 7-1998) is hereby amended as follows: Delete Section 2 thereof, and replace with: "The Cattaraugus Empire Zone boundaries are as follows:

ALL THOSE TRACTS or parcels of land situated in the Cities of Olean and Salamanca, Towns of Allegany, Ashford, Dayton, Ellicottville, Farmersville, Franklinville Freedom, Great Valley, Hinsdale, Humphrey, Ischua, Little Valley, Machias, Olean, Portville, and Salamanca; and the Villages of Allegany, Cattaraugus, East Randolph, Ellicottville, Franklinville, Gowanda, Limestone, Little Valley, Portville, Randolph and South Dayton, County of Cattaraugus and State of New York, and described as follows:

City of Olean - Sub Zone 1:

Sub Zone 1 is described as containing approximately 214 (396.4499a + 8.4305a - 191.19a City of Olean Deletions) acres, and is more specifically described as being shown as Cattaraugus County Real Property Tax Map Parcel Numbers:

94.032-1-2.1 (portion of)*(1)	94.032-1-2.6	94.032-1-2.6 (portion of)*	94.039-3-8
94.039-4-44 ¹	94.040-1-2	94.040-1-3	94.040-1-4
94.040-1-5	94.040-1-6	94.040-1-7	94.040-1-8
94.040-1-9	94.040-1-10	94.040-1-11	94.040-1-14
94.040-1-19	94.040-1-21	94.040-1-26 ¹	94.040-1-28
94.40-1-29	94.040-1-30		

(If additional space is needed, attach pages the same size as this sheet, and number each.)

(1)

*CITY OF OLEAN

*94.032-1-2.6 (portion of) beginning at a point approximately 375 feet northeast of intersection of Homer Street and Johnson Street, thence northeast approximately 287 feet thence southwesterly approximately 295 feet, thence northwesterly approximately 82 feet thence northerly approximately 197 feet to the point of beginning.

94.040-2-7	94.040-2-8	94.040-2-9	94.040-2-10
94.040-2-11	94.040-2-12	94.040-2-13	94.040-2-14 ¹
94.040-2-16	94.040-2-17	94.040-2-18	94.040-2-19
94.040-2-20	94.040-3-44.1	94.040-3-44.2	94.040-3-45
94.040-3-46	94.040-3-47		
94.041-2-1	94.041-2-45	94.041-2-46	94.041-2-47
94.041-2-48	94.041-2-49	94.041-3-1	94.041-3-2
94.041-3-49	94.041-3-50	94.041-3-51	94.041-5-48.1*(2)
94.047-1-16 ¹	94.047-1-28	94.047-1-41	94.047-1-45
94.047-1-46	94.047-1-48	94.047-2-28.1	94.047-2-29
94.047-2-30			
94.048-1-1.1	94.048-1-1.2	94.048-1-2.1	94.048-1-2.2
94.048-1-3 ¹	94.048-1-21.1	94.048-1-28	94.048-1-33
94.048-1-34	94.048-1-35	94.048-1-36	94.048-1-37
94.048-1-38	94.048-1-39	94.048-1-40	94.048-1-41
94.048-1-42	94.048-1-43	94.048-1-44	94.048-1-45
94.048-1-50	94.048-1-51	94.048-1-52	94.048-1-53
94.048-1-54	94.048-1-56	94.048-1-57	94.048-1-58
94.048-1-59	94.048-1-60	94.048-1-61	
94.048-2-1	94.048-2-2	94.048-2-3	94.048-2-4
94.048-2-5	94.048-2-6	94.048-2-7	94.048-2-8
94.048-2-13	94.048-2-14	94.048-2-15	94.048-2-16
94.048-2-19	94.048-2-20	94.048-2-21	94.048-2-22
94.048-2-23	94.048-2-27	94.048-2-28	94.048-2-29
94.048-2-30	94.048-2-31	94.048-2-32	94.048-2-33
94.048-2-34	94.048-2-35	94.048-2-36	94.048-2-37
94.048-2-38	94.048-2-46	94.048-2-47	94.048-2-49
94.048-2-50	94.048-2-51	94.048-2-52	94.048-2-53
94.048-2-56	94.048-2-57	94.048-2-58	94.048-2-59
94.048-2-60	94.048-2-61		
94.049-1-68	94.049-1-69		
94.049-2-10	94.049-2-11	94.049-2-12	94.049-2-13.1
94.049-2-13.2	94.049-2-14	94.049-2-15	94.049-2-16
94.049-2-17	94.049-2-18	94.049-2-19	94.049-2-20.1
94.049-2-20.2	94.049-2-21	94.049-2-23	94.049-2-24.1
94.049-2-25	94.049-2-26	94.049-2-27	94.049-2-28
94.049-3-2	94.049-3-6	94.049-3-7	94.049-3-8
94.049-3-9	94.049-3-10	94.049-3-11	94.049-3-12
94.049-3-13	94.049-3-14	94.049-3-15	94.049-3-17
94.049-3-18	94.049-3-19	94.049-3-36	94.049-3-38
94.049-3-39	94.049-3-40		
94.049-4-47	94.049-4-48		
94.055-1-4.1	94.055-1-4.2	94.055-1-36	94.055-1-37.1
94.055-1-37.2	94.055-1-37.3	94.055-1-37.4	94.055-1-37.5
94.055-3-60	94.055-4-1		
94.056-2-18	94.056-2-26	94.056-2-52	94.056-2-54

City of Olean - Sub Zone 1 - cont'd:

94.056-2-55	94.056-2-56	94.056-2-57	94.056-2-58
94.056-3-1	94.056-3-2	94.056-3-3	94.056-3-4
94.056-3-5	94.056-3-6	94.056-3-7	94.056-3-8
94.056-3-9	94.056-3-10	94.056-3-11	94.056-3-12
94.056-3-13	94.056-3-14	94.056-3-15	94.056-3-16
94.056-3-17	94.056-3-18	94.056-3-19	94.056-3-20
94.056-3-21	94.056-3-22	94.056-3-23	94.056-3-24
94.056-3-25	94.056-3-26	94.056-3-27	94.056-3-28
94.056-3-29	94.056-3-30	94.056-3-31	94.056-3-32
94.056-3-33	94.056-3-34	94.056-3-35	94.056-3-36
94.056-3-37	94.056-3-38	94.056-3-39	94.056-3-40
94.056-3-41	94.056-3-42	94.056-3-43	94.056-3-44
94.056-3-45	94.056-3-46	94.056-3-47.1	94.056-3-47.2
94.056-3-48	94.056-3-49	94.056-3-50	94.056-3-51
94.056-3-52	94.056-3-53	94.056-3-54	94.056-3-55
94.056-3-56	94.056-3-57	94.056-3-58	
94.056-4-1	94.056-4-2	94.056-4-3	94.056-4-4
94.056-4-5	94.056-4-6	94.056-4-7	94.056-4-8
94.056-4-9	94.056-4-10	94.056-4-11	94.056-4-12
94.056-4-13	94.056-4-14	94.056-4-15	94.056-4-16
94.056-4-17	94.056-4-18	94.056-4-19	94.056-4-20
94.056-4-21	94.056-4-22	94.056-4-23	94.056-4-24
94.056-4-25	94.056-4-26	94.056-4-27	94.056-4-28
94.056-4-29	94.056-4-30	94.056-4-31	94.056-4-32
94.056-4-33	94.056-4-34	94.056-4-35	94.056-4-36
94.056-5-1	94.056-5-2	94.056-5-3	94.056-5-4
94.056-5-5	94.056-5-7	94.056-5-8	94.056-5-9
94.056-5-10	94.056-5-11	94.056-5-12	94.056-5-13
94.056-5-14	94.056-5-15	94.056-5-16	94.056-5-17
94.056-5-18	94.056-5-19	94.056-5-20	94.056-5-21
94.056-5-22	94.056-5-23	94.056-5-24	94.056-5-25
94.056-5-26	94.056-5-27	94.056-5-28	94.056-5-29
94.056-5-30	94.056-5-31	94.056-5-32	94.056-5-33
94.056-5-34	94.056-5-35	94.056-5-36	94.056-5-37
94.056-5-38	94.056-5-39	94.056-5-40	94.056-5-41
94.056-5-42	94.056-5-43	94.056-5-44	94.056-5-45.1
94.056-5-45.2			
94.056-6-1	94.056-6-2	94.056-6-3	94.056-6-4
94.056-6-6	94.056-6-7	94.056-6-8	94.056-6-9
94.056-6-10	94.056-6-11	94.056-6-12	94.056-6-13
94.056-6-14	94.056-6-15	94.056-6-16	94.056-6-17
94.056-6-18	94.056-6-19	94.056-6-20	94.056-6-21
94.056-6-22	94.056-6-23	94.056-6-24	94.056-6-25
94.056-6-26	94.056-6-27	94.056-6-28	94.056-6-29
94.056-6-30	94.056-6-31	94.056-6-32	94.056-6-33
94.056-6-34	94.056-6-35	94.056-6-36	94.056-6-37
94.056-6-38	94.056-6-39	94.056-6-40	94.056-6-41
94.056-6-42	94.056-6-43	94.056-6-44	94.056-6-45
94.056-6-47	94.056-6-51	94.056-6-52	94.056-6-53
94.056-6-54	94.056-6-55	94.056-6-56	94.056-6-57
94.056-6-58	94.056-6-59	94.056-6-60	94.056-6-61
94.056-6-63			
94.056-7-1	94.056-7-2	94.056-7-25	
94.057-1-1	94.057-1-20	94.057-1-21	94.057-1-22
94.057-1-23	94.057-1-24	94.057-1-25	94.057-1-41

City of Olean - Sub Zone 1 - cont'd:

94.057-1-42	94.057-1-43	94.057-1-44	94.057-1-45
94.057-1-46	94.057-1-47	94.057-1-48	94.057-1-49
94.057-1-50	94.057-1-51	94.057-1-52	94.057-1-53
94.057-1-54	94.057-1-55	94.051-1-56	
94.057-2-3	94.057-2-4	94.057-2-5	94.057-2-6
94.057-2-7	94.057-2-8	94.057-2-9	94.057-2-10
94.057-2-11	94.057-2-12	94.057-2-13	94.057-2-17
94.057-2-18	94.057-2-19	94.057-2-20	94.057-2-21
94.057-2-27	94.057-2-28	94.057-2-36	94.057-2-37
94.057-2-38	94.057-2-39	94.057-2-40	94.057-2-41
94.057-2-42	94.057-2-43	94.057-2-49	94.057-2-50
94.057-2-51	94.057-2-53	94.057-2-54	94.057-2-55
94.057-2-56	94.057-2-57	94.057-2-58	94.057-2-59
94.057-2-60	94.057-2-61	94.057-2-62	94.057-2-63
94.057-2-65	94.057-2-66		
94.057-3-1	94.057-3-2.1	94.057-3-2.2	94.057-3-2.3
94.057-3-3	94.057-3-4	94.057-3-5	94.057-3-8
94.057-3-9	94.057-3-13*(3)	94.057-3-37	94.057-3-38
94.057-3-39	94.057-3-40	94.057-3-41	94.057-3-42
94.057-3-44.1	94.057-3-44.2		
94.057-4-18	94.057-4-21	94.057-4-22	94.057-4-23
94.057-4-24	94.057-4-25	94.057-4-26	94.057-4-27
94.057-4-28	94.057-4-29	94.057-4-30	94.057-4-31
94.057-4-32	94.057-4-33	94.057-4-34	94.057-4-35
94.057-4-36	94.057-4-37	94.057-4-38	94.057-4-39
94.057-4-40			
94.057-5-1 ¹	94.057-5-13	94.057-5-14	94.057-5-22
94.057-5-23	94.057-5-24	94.057-5-25	94.057-5-26
94.057-5-27	94.057-5-28	94.057-5-29	94.057-5-32
94.057-5-34	94.057-5-35	94.057-5-36	94.057-5-37
94.057-5-38	94.057-5-39	94.057-5-40	94.057-5-41
94.057-5-42	94.057-5-43	94.057-5-44	94.057-5-45
94.057-5-46	94.057-5-47	94.057-5-48	94.057-5-49
94.057-5-50			
94.057-6-1	94.057-6-2.1	94.057-6-2.2	94.057-6-3
94.057-6-4	94.057-6-5	94.057-6-6	94.057-6-7
94.057-6-8	94.057-6-9	94.057-6-10	94.057-6-11
94.057-6-12	94.057-6-13	94.057-6-15	
94.058-6-47			
94.062-2-4	94.062-2-26*(4)	94.062-2-31	94.062-2-33.1
94.062-2-33.2*(5)	94.062-2-37.3*(6)	94.062-2-38.1	94.062-2-39
94.063-1-21	94.063-1-45	94.063-3-5-2	94.063-5-26*(7)
94.063-6-50			
94.064-6-32	94.064-7-30	94.064-7-32	94.064-8-59
94.064-9-10	94.064-10-5	94.064-11-2	94.064-14-6
94.065-2-4	94.065-2-6	94.065-2-8.1	94.065-2-8.2
94.065-2-9	94.065-2-10	94.065-2-121	94.065-2-13
94.065-2-14	94.065-2-15	94.065-2-16	94.065-2-17
94.065-2-18	94.065-2-19	94.065-2-20	94.065-2-21

City of Olean - Sub Zone 1 - cont'd:

94.065-3-1	94.065-3-2	94.065-3-4	94.065-3-5
94.065-3-8	94.065-3-9	94.065-3-10	94.065-3-11
94.065-3-24	94.065-3-25.1	94.065-3-25.2	94.065-3-25.3
94.065-3-25.4	94.065-3-25.5	94.065-3-25	94.065-3-30
94.065-3-31	94.065-3-32	94.065-3-33	94.065-3-35
94.065-3-36	94.065-3-37	94.065-3-38	94.065-3-39
94.065-3-40	94.065-3-41	94.065-3-42	94.065-3-43
94.065-3-44	94.065-3-45	94.065-3-46	94.065-3-50
94.065-3-51	94.065-3-52	94.065-3-53	94.065-3-54
94.065-4-1	94.065-4-4	94.065-4-5	94.065-4-6
94.065-4-7	94.065-4-8	94.065-4-9	94.065-4-10
94.065-4-11	94.065-4-12	94.065-4-13	94.065-4-14
94.065-4-15	94.065-4-16	94.065-4-25	94.065-4-26
94.065-4-27	94.065-4-28	94.065-4-29	94.065-4-30
94.065-4-31	94.065-4-32	94.065-4-33	94.065-4-34
94.065-4-35	94.065-4-36	94.065-4-37	94.065-4-38
94.065-4-39	94.065-4-40	94.065-4-57	
94.065-5-29	94.065-7-18.1	94.065-7-53	94.065-8-6
94.065-8-29	94.065-8-30	94.065-8-32	94.065-9-38
94.065-9-43	94.065-9-44	94.065-10-54	94.065-11-40
94.065-11-41.1	94.065-11-48	94.065-11-49	94.065-11-50
94.066-1-27	94.066-1-28	94.066-1-29 ¹	94.066-1-3
94.066-4-30.2 ¹	94.066-4-40	94.066-4-41	94.066-4-42
94.066-4-43	94.066-4-44	94.066-4-45.1	94.066-4-46
94.066-4-47	94.066-4-48	94.066-4-49	94.066-4-50
94.066-4-51	94.066-4-52	94.066-4-54	94.066-4-55
94.066-4-56	94.066-4-57	94.066-4-58	94.066-4-59
94.066-4-60	94.066-4-61	94.066-4-62	94.066-4-63
94.066-4-64	94.066-4-65	94.066-4-66	94.066-4-67
94.066-4-68	94.066-4-69	94.066-4-70	94.066-4-71
94.066-4-72	94.066-4-73	94.066-4-74	
94.067-4-3.1	94.067-5-26	94.067-5-27 ¹	94.067-5-28 ¹
94.067-7-38	94.067-7-39	94.067-7-40	94.067-7-41
94.067-7-42	94.067-7-43	94.067-7-44	94.067-7-45
94.067-7-46	94.067-7-47	94.067-7-48	94.067-8-13
94.067-8-14	94.067-8-15	94.067-8-16	94.067-8-17
94.067-8-18	94.067-8-22	94.067-8-23	94.067-8-24
94.067-8-25	94.067-8-26	94.067-8-27	94.067-8-28.1
94.67-8-28.2	94.067-8-29		

94.071-1-11 (portion of)*

94.071-1-2.1 (portion of) Beginning at a point approximately 215 feet west of Thirteenth Street, thence south approximately 640 feet, thence west approximately 595 feet, thence north approximately 635 feet, thence east approximately 610 feet to the point of beginning.¹

94.071-1-2.3 (portion of) Beginning at a point 2,550 feet south of West State Street at the City/Town of Olean municipal boundary, thence east approximately 1,590 feet, thence south approximately 300 feet, thence west approximately 1,590 feet, thence north approximately 200 feet to the point of beginning.¹

94.072-5-25	94.073-4-43	94.073-4-45*(8)	94.073-4-46
94.073-7-23	94.074-1-10		
94.075-1-1	94.075-1-2	94.075-1-3	94.075-1-4

94.075-1-6	94.075-1-7	94.075-1-8	94.075-1-9
94.075-1-37			
94.075-2-1	94.075-2-2.1	94.075-2-2.2	94.075-2-3
94.075-2-4.2	94.075-2-5.1	94.075-2-5.2	94.075-2-5.3
94.075-2-7	94.075-2-8.1	94.075-2-8.2	94.075-2-9
94.075-2-10	94.075-2-14	94.075-2-15	94.075-2-50.1
94.075-3-9	94.075-3-10	94.075-3-11	94.075-3-14 ¹
94.075-3-15	94.075-3-16	94.075-3-17	94.075-3-31
94.75-3-32	94.075-3-33		
94.075-4-3	94.075-4-4 ¹	94.075-4-5 ¹	94.075-4-6 ¹
94.075-4-7 ¹	94.075-4-8 ¹	94.075-4-9 ¹	94.075-4-10
94.075-4-12.1	94.075-4-12.2	94.075-4-13	94.075-4-20
94.075-4-26	94.075-4-27	94.075-4-28	94.075-4-29
94.075-4-30	94.075-4-31	94.075-4-36	
94.075-5-10	94.075-5-11	94.075-5-17 ¹	94.080-1-36
94.253-1-1.1	94.253-1-1.2 ¹	94.253-1-13	94.253-1-14
94.253-1-15	94.253-1-16	94.253-1-17	94.253-1-18
94.253-1-19	94.253-1-20	94.253-1-21	94.253-1-22
94.253-1-23	94.253-1-24	94.253-1-25	94.253-1-26
94.253-1-27			

(Footprint Addendum)

City of Olean Sub-Zone 1

ID #	Parcel #	Acreage	GIS X Coordinates	Y Coordinates
(1)	94.032-1-2.1	0.4250	1186898.37214	765468.52529
			1186931.03927	765442.39159
			1187719.95042	766099.00087
			1187705.25021	766112.06772
(2)	94.041-5-48.1	0.6020	1189804.97495	762525.68408
			1189774.36793	762439.76964
			1190011.70657	762368.89022
			1190045.53538	762467.15486
(3)	94.057-3-13	8.1960	1190450.88010	759228.72957
	(Footprint-A)		1190240.13945	759076.64869
			1191191.73125	758290.17328
			1191332.94921	758518.29460
	94.057-3-13	0.1760	1190075.63625	759270.99332
	(Footprint-B)		1190125.78013	759199.28219
			1190211.24038	759257.51379
			1190176.73277	759308.19684
(4)	94.062-2-26	0.1560	1182126.28655	756905.89348
			1182211.44713	756906.40649
			1182212.30216	756826.37607
			1182127.99660	756824.83702
(5)	94.062-2-33.2	0.1220	1181245.06890	756894.28589
			1181286.81802	756894.47828
			1181307.59639	756795.20387
			1181245.06890	756795.39626
(6)	94.062-2-37.3	0.4160	1181183.97052	756509.15378
			1181193.42762	756394.53367

			1181375.00404	756395.66852
			1181349.65899	756500.83153
(7)	94.063-5-26	0.4450	1184471.04947	757025.05580
			1184470.65434	756963.02108
			1184662.68539	756966.18208
			1184669.00740	757061.80248
(8)	94.073-4-45	0.9400	1190019.54953	755591.96149
			1190036.93869	755752.81120
			1190266.72399	755754.67433
			1190330.69125	755616.80314

City of Salamanca - Sub Zone 2:

Sub Zone 2 is described as containing approximately 69 (73.0186a - 3.5174a City of Salamanca Deletions) acres, and is more specifically described as being shown as Cattaraugus County Real Property Tax Map Parcel Numbers:

73.071-2-1	73.071-2-9	73.071-2-45	73.071-2-47
73.071-2-46.1	73.071-2-48	73.072-1-1	73.072-1-2
73.072-1-3	73.072-1-4	73.072-1-5	73.072-1-33
73.072-1-41	73.072-1-43	73.072-1-44	73.072-1-45
73.072-1-46	73.072-1-47	73.072-1-49	73.072-1-50.1
73.072-1-50.2	73.072-1-51	73.072-1-53	73.072-1-54
73.072-1-52	73.072-3-2	73.072-3-9*(9)	73.072-3-11
73.072-3-12	73.072-3-20	73.072-3-21	73.072-3-22.1
73.072-3-22.2	73.072-3-23.1	73.072-3-25*(10)	73.072-3-26*(11)
73.072-3-30.1*(12)	73.072-3-30.2*(13)	73.072-3-30.3	73.072-3-31.1
73.072-3-37	73.073-6-2.3	73.073-6-3.1	73.073-6-3.2
73.073-6-8	81.028-1-2*(14)	82.023-2-12	

(Footprint Addendum)City of Salamanca Sub-Zone 2

ID #	Parcel #	Acreage	GIS X Coordinates	Y Coordinates
(9)	73.072-3-9	1.6240	1113899.90423	787394.83864
			1113838.39526	787135.92881
			1114160.24451	787128.77660
			1114198.86641	787327.60791
(10)	73.072-3-25	3.2860	1115427.07960	786981.26949
			1115682.20504	786903.71135
			1115473.00218	786474.08010
			1115184.20017	786556.74075
(11)	73.072-3-26	3.7870	1115827.48516	786654.19931
			1116022.08777	786592.55500
			1116134.49798	787213.83291
			1115951.98248	787196.91095
(12)	73.072-3-30.1	0.0790	1115714.52137	786131.44080
			1115762.50404	786307.37724
			1115812.26384	786293.16015
			1115751.84122	786122.55512
(13)	73.072-3-30.2	0.9610	1115483.49373	786400.67686
			1115511.03933	786220.29759
			1115714.52137	786131.44080
			1115762.50404	786307.37724
(14)	81.028-1-2	3.5190	1102616.99286	784236.61506
			1102664.82225	784111.84272
			1103663.00090	784500.71649
			1103586.05796	784640.04559

Town of Allegany - Sub Zone 3:

Sub Zone 3 is described as containing approximately 217 acres, and is more specifically described as being shown as Cattaraugus County Real Property Tax Map Parcel Numbers:

84.003-2-20.1 (portion of) Beginning from a point approximately 2,050 feet northwest of the exit 24 Southern Tier Expressway and 1,200 feet north of Route 417, thence west approximately 1,200 feet, thence north approximately 400 feet, thence east approximately 1,200 feet, thence south approximately 400 feet to the point of beginning.¹

93.002-1-4.2	93.002-1-14	93.002-1-18	94.001-1-43.1
94.001-1-43.2	94.003-1-10 ¹	94.003-1-11 ¹	94.003-1-12.1 ¹
94.003-1-14.1 ¹	94.003-1-14.2	94.003-1-14.3	94.003-1-14.5
94.003-1-14.6	94.003-1-15.1	94.003-1-15.2	94.003-1-16.1 ¹
94.003-1-17*(15)	94.003-1-18.2 ¹	94.003-1-20 ¹	94.003-1-21
94.053-1-16.1	94.053-1-16.2	94.061-1-2	94.061-1-3
94.061-1-13.1	94.061-1-28	94.061-1-29.1	94.061-1-29.2
94.061-1-30	94.061-1-31.1	94.061-1-31.3	94.061-1-31.4
94.061-1-32	94.061-1-34	94.061-1-35	94.061-1-36
94.061-1-37	94.061-1-38	94.061-1-39	94.061-1-40.1
94.061-1-41	94.061-2-8.1	94.061-2-8.2	94.061-2-9
94.061-2-10	94.061-2-11	94.061-2-12	94.061-2-27
94.061-3-2	94.061-3-9	94.061-3-10	
94.062-1-1	94.062-1-2	94.062-1-3 ¹	94.062-1-5.3
94.062-1-15.1	94.062-1-15.2	94.063-1-45	94.070-1-2
94.071-1-2.1			

(Footprint Addendum)Town of Allegany Sub-Zone 3

ID #	Parcel #	Acreage	GIS X Coordinates	Y Coordinates
(15)	94.003-1-17	1.0980	1179078.23974	755231.69135
			1179313.57876	755221.94646
			1179323.32364	755005.60997
			1179087.98463	755038.74259
	94.003-1-17*	1.1992		

Town of Ashford - Sub Zone 4:

Sub Zone 4 is described as containing approximately 36 acres, and is more specifically described as being shown as Cattaraugus County Real Property Tax Map Parcel Numbers:

10.003-2-15.3	10.003-2-16.1	10.003-2-16.2	10.003-2-16.2/1
28.002-1-22	28.002-2-25.5	28.002-2-25.6	28.007-1-4

Town of Great Valley - Sub Zone 5:

Sub Zone 5 is described as containing approximately 23 acres, and is more specifically described as being shown as Cattaraugus County Real Property Tax Map Parcel Numbers:

73.002-1-22.2	73.002-1-22.4	73.002-1-26	73.002-1-26.1(portion of)*
73.002-1-26.2	73.004-1-38.2	73.004-1-8.1	

*GREAT VALLEY

*73.002-1-26.1 (portion of) beginning at a point along Route 219 approximately 2400 feet northeast of Hungry Hollow Road, continue northeast approximately 215 feet, thence southwesterly approximately 615 feet, thence westerly approximately 400 feet, thence northwesterly approximately 315 feet then easterly approximately 215 feet thence northwesterly approximately 325 feet to the point of beginning.

Town of Humphrey - Sub Zone 6:

Sub Zone 6 is described as containing approximately 2 acres, and is more specifically described as being shown as Cattaraugus County Real Property Tax Map Parcel Numbers:

57.003-1-6.1 (portion of) Beginning from a point approximately 2,030 feet northeast of the intersection of Golden Hill Road/Route 98, thence southeast approximately 200 feet, thence northeast approximately 400 feet, thence northwest approximately 200 feet, thence southwest approximately 400 feet to the point of beginning.

Town of Ischua - Sub Zone 7:

Sub Zone 7 is described as containing approximately 23 acres, and is more specifically described as being shown as Cattaraugus County Real Property Tax Map Parcel Numbers:

59.003-1-25 (portion of) Beginning from a point approximately 5,600 feet from the intersection of NYS 16/County Road 81, thence north along County Road 81 approximately 2,250 feet, thence northeast approximately 350 feet, thence southeast approximately 1,310 feet, thence southwest approximately 1,840 feet, thence northwest approximately 660 feet to the point of beginning.

64.003-1-17.5 (portion of)*

*ISCHUA

*63.003-1-17.5 (portion of) Beginning at a point approximately 550 feet south of the intersection of County Road 59 and Rt. 16 thence West approximately 140 Feet, thence south approximately 120 feet, thence east approximately 140 feet, thence north approximately 120 feet to point of beginning.

Town of Little Valley - Sub Zone 8:

Sub Zone 8 is described as containing approximately 12 acres, and is more specifically described as being shown as Cattaraugus County Real Property Tax Map Parcel Numbers:

54.004-1-9.4 54.004-1-32 63.002-1-12

Town of Olean - Sub Zone 9:

Sub Zone 9 is described as containing approximately 178 acres, and is more specifically described as being shown as Cattaraugus County Real Property Tax Map Parcel Numbers:

85.016-1-17	85.016-1-52	85.019-1-58	85.019-1-60.5
94.001-2-13.2 ¹ *(16)	94.001-2-13.4	94.003-3-4	94.003-3-5.1
94.003-3-5.2	94.003-3-5.3	94.003-3-5.4	94.003-3-5.5
94.003-3-5.6	94.003-3-5.7	94.007-1-1	94.007-1-3
94.020-1-18	94.020-1-19	94.020-1-20	94.020-1-23.1
94.020-1-23.2	94.020-1-24.1	94.020-1-24.2	94.020-1-25
94.020-1-27	94.020-1-48	94.020-1-50	94.020-1-51
94.020-1-53	94.020-1-54	94.020-1-55	94.020-1-56
94.020-1-57	94.020-1-59	94.020-1-64	94.020-1-65
94.020-1-66	94.020-1-67	94.020-1-72	94.020-1-73
94.020-1-74	94.020-1-75	94.020-1-76	94.020-1-77.1
94.020-1-78	94.020-1-79	94.020-1-81	94.020-1-91
94.076-1-1	94.076-1-46	94.076-1-47	94.076-1-48
94.076-1-49	94.076-1-50	94.076-1-51.1	94.076-1-51.2
94.076-1-52.1	94.076-1-52.2	94.076-1-52.3	94.076-1-53
94.076-1-54	94.076-1-55	94.076-1-56	94.076-1-57
94.076-1-58	94.076-1-59	94.076-1-60	94.076-1-61
94.076-1-63	94.076-1-64	94.076-1-65	94.076-1-66
94.076-1-67	94.076-1-68	94.076-1-69	94.076-1-70
94.076-1-71	94.076-1-72	94.076-1-73	94.076-1-74
94.076-1-75	94.076-1-76	94.076-1-77 ¹	94.076-1-78

99.099-1-11

(Footprint Addendum)

Town of Olean Sub-Zone 9

ID #	Parcel #	Acreage	GIS X Coordinates	Y Coordinates
(16)	94.001-2-13.2	9.3210	1186876.65792	766926.06861
			1187086.74163	766612.09736
			1186456.49051	765741.75057
			1186271.80153	766235.79357

Town of Portville - Sub Zone 10:

Sub Zone 10 is described as containing approximately 79 acres, and is more specifically described as being shown as Cattaraugus County Real Property Tax Map Parcel Numbers:

95.003-1-28.1	95.003-1-28.2	95.017-2-13	95.017-2-15.2
95.017-2-17	95.017-3-26	95.017-3-31.1	95.017-3-39
103.002-3-9			

104.002-1-31.5 (portion of) Beginning from a point approximately 5,349 feet southwest of the intersection of Deer Crossing Road/Route 394, thence southeast approximately 425 feet, thence northeast approximately 1,000 feet, thence northwest approximately 425 feet, thence southwest approximately 1,000 feet to the point of beginning.

104.005-2-20.2 104.005-2-21 104.082-1-14.2

Village of Allegany - Sub Zone 11:

Sub Zone 11 is described as containing approximately 10 acres, and is more specifically described as being shown as Cattaraugus County Real Property Tax Map Parcel Numbers:

93.043-1-7	93.043-1-9	93.043-1-18	93.043-1-19
93.043-1-20	93.043-1-23	93.043-1-24	93.043-1-26
93.043-1-27	93.043-1-28	93.043-2-10	93.043-2-31
93.043-4-10	93.043-4-11	93.051-1-28	93.051-1-29
93.051-1-36	93.051-1-39		

Village of Cattaraugus - Sub Zone 12:

Sub Zone 12 is described as containing approximately 10 acres, and is more specifically described as being shown as Cattaraugus County Real Property Tax Map Parcel Numbers:

35.081-1-16	44.002-1-12.1*	44.033-1-10	44.033-1-11
44.033-1-13	44.033-2-1		

(Footprint Addendum)

Village of Cattaraugus Sub-Zone 12

ID #	Parcel #	Acreage	GIS X Coordinates	Y Coordinates
(17)	44.002-1-12.1	5.4314	1070163.7110	842697.6895

Village of South Dayton - Sub Zone 13:

Sub Zone 13 is described as containing approximately 50 acres, and is more specifically described as being shown as Cattaraugus County Real Property Tax Map Parcel Numbers:

33.025-1-26

33.033-1-7.3	33.033-5-10	33.033-5-17	33.033-5-20
33.033-5-26	33.033-5-30	33.033-5-31	33.033-5-32
33.033-5-35	33.033-5-36	33.033-5-37	33.033-5-38
33.033-5-46	33.033-5-51		

33.034-1-12 ¹	33.034-3-3	33.034-3-21.1	33.041-1-5
33.041-1-6	33.042-1-1.1 ¹		

Town of Dayton - Sub Zone 14:

Sub Zone 14 is described as containing approximately 3 acres, and is more specifically described as being shown as Cattaraugus County Real Property Tax Map Parcel Numbers:

34.001-1-1 (Portion of)*

*DAYTON

*34.001-1-1 (portion of) beginning at a point approximately 3900 feet north of the intersection of NY State Route 62 and 322 thence 2400 feet east of NY State 62, thence easterly approximately 150 feet, that southerly approximately 250 feet, thence westerly approximately 230 feet, thence southwesterly approximately 75 feet, that southerly approximately 190 feet, thence westerly approximately 75 feet thence northerly approximately 150 feet, thence northeasterly approximately 150 feet thence easterly approximately 75 feet that northerly approximately 200 feet to the point of beginning.

Town of Ellicottville - Sub Zone 15:

Sub Zone 15 is described as containing approximately 36 acres, and is more specifically described as being shown as Cattaraugus County Real Property Tax Map Parcel Numbers:

46.004-1-43.4	46.004-1-43.7	46.004-1-63.1*(17)	47.001-1-35.5*(18)
55.028-2-8*(19)	55.043-1-33.1	56.001-1-1	56.001-1-5.1
56.001-1-5.2			

(Footprint Addendum)Town of Ellicottville Sub-Zone 15:

ID #	Parcel #	Acreage	GIS X Coordinates	Y Coordinates
(18)	46.004-1-63.1	0.0200	1124638.74900	832210.52336
			1124655.07170	832226.76105
			1124681.51108	832201.00178
			1124666.54861	832184.08398
(19)	47.001-1-35.5	0.8290	1139189.50533	843111.53906
			1139223.08618	843035.67120
			1139502.30478	843081.06755
			1139457.53031	843216.01284
(20)	55.028-2-8	0.3650	1125519.79062	831401.31610
			1125552.34530	831352.48408
			1125741.51438	831475.22402
			1125713.79891	831517.01719

Town of Franklinville - Sub Zone 16:

Sub Zone 16 is described as containing approximately 5 acres, and is more specifically described as being shown as Cattaraugus County Real Property Tax Map Parcel Numbers:

40.003-1-12.2*(20)	58.001-1-11
--------------------	-------------

(Footprint Addendum)Town of Franklinville Sub-Zone 16:

ID #	Parcel #	Acreage	GIS X Coordinates	Y Coordinates
(21)	40.003-1-12.2	0.0400	1183170.69587	856179.48975
			1183179.00862	856216.30336
			1183225.21457	856205.39962
			1183215.60632	856168.58601

Village of East Randolph - Sub Zone 17:

Sub Zone 17 is described as containing approximately 1 acre, and is more specifically described as being shown as Cattaraugus County Real Property Tax Map Parcel Numbers:

70.058-1-7

Village of Ellicottville - Sub Zone 18:

Sub Zone 18 is described as containing approximately 26 acres, and is more specifically described as being shown as Cattaraugus County Real Property Tax Map Parcel Numbers:

55.035-5-5	55.035-6-12	55.035-6-13.1	55.035-6-14
55.036-1-21	55.036-2-3.1	55.036-2-3.2	55.036-2-3.3
55.043-1-3.1*(21)	55.044-1-3		

(Footprint Addendum)

Village of Ellicottville Sub-Zone 18:

ID #	Parcel #	Acreage	GIS X Coordinates	Y Coordinates
(22)	55.043-1-3.1	6.4170	1124092.83775	827689.93480
			1124384.41268	827865.94650
			1124713.32343	827012.55644
			1124987.11941	827170.78918

Village of Franklinville - Sub Zone 19:

Sub Zone 19 is described as containing approximately 18 acres, and is more specifically described as being shown as Cattaraugus County Real Property Tax Map Parcel Numbers:

40.055-2-22	40.062-2-9	40.062-2-10	40.062-2-11
40.062-2-12	40.062-2-13	40.062-2-14	40.062-4-15
40.062-4-17	40.070-3-12	40.070-3-14	40.070-3-15
40.071-1-4	40.078-1-26.1	40.078-1-26.2	40.078-2-17

Village of Gowanda - Sub Zone 20:

Sub Zone 20 is described as containing approximately 22 acres, and is more specifically described as being shown as Cattaraugus County Real Property Tax Map Parcel Numbers:

8.075-1-1 (portion of)*	8.075-4-15	8.075-4-16	8.075-4-17
8.075-4-18	8.075-4-19	8.075-4-20	8.075-4-22
8.075-4-27.1	8.075-4-27.2	8.075-4-29	
8.083-2-4	8.083-2-5	8.083-2-6	8.083-2-20
8.083-2-21	8.083-3-1*(22)	8.083-3-43	8.084-1-10
16.028-1-2	16.028-1-10.1	16.028-1-10.2	16.028-1-22.1*
16.028-1-25	16.028-1-29	16.028-3-10.3*	16.036-1-17
16.036-1-18	16.036-3-1		

* GOWANDA

*8.075-1-1 (portion of) Beginning at the intersection of school street and north chapel street, thence northerly approximately 285 feet thence southeasterly approximately 210 feet, thence northeasterly approximately 200 feet, continue northeasterly approximately 150 feet to the east bounds of Cattaraugus Creek, thence southerly approximately 400 feet thence southwesterly approximately 600 feet to the point of beginning.

(Footprint Addendum)

Village of Gowanda Sub-Zone 20:

ID #	Parcel #	Acreage	GIS X Coordinates	Y Coordinates
(23)	8.083-3-1	0.1270	1053159.35705	896994.91210
			1053199.35890	896996.80408
			1053205.84568	896859.77072
			1053165.03299	896857.87874
(24)	16.028-1-22.1	0.5646	1054399.9113	895380.8819
(25)	16.028-3-10.3	1.7710	1055818.0373	894990.8078

Village of Limestone - Sub Zone 21:

Sub Zone 21 is described as containing approximately 19 acres, and is more specifically described as being shown as Cattaraugus County Real Property Tax Map Parcel Numbers:

101.070-1-1.2	101.070-1-7.3	101.070-1-7.4	101.079-1-1
101.079-1-1.1 (portion of)*	101.079-1-17	101.079-1-19	101.079-1-27
101.079-1-28			

* LIMESTONE

*101.079-1-1.1 (portion of) beginning at the intersection of River Street and Railroad Street thence northwest approximately 620 feet thence northerly along the east bank of Tunawangant Creek thence easterly approximately 520 feet to railroad, thence southerly approximately 365 feet to point of beginning. Also beginning at a point approximately 600 feet south of the intersection of River Street and Tunawangant Creek, thence continuing southerly approximately 1400 feet, thence easterly approximately 400 feet thence northeasterly to the point of beginning.

Village of Portville - Sub Zone 22:

Sub Zone 22 is described as containing approximately 12 acres, and is more specifically described as being shown as Cattaraugus County Real Property Tax Map Parcel Numbers:

104.049-2-18 104.057-1-43 104.057-1-44 104.058-4-26.1
 104.065-2-1.1 104.065-2-1.2 104.065-2-17 104.065-2-18
 104.065-2-19

Village of Randolph - Sub Zone 23:

Sub Zone 23 is described as containing approximately 18 acres, and is more specifically described as being shown as Cattaraugus County Real Property Tax Map Parcel Numbers:

70.062-1-3	70.063-3-13	70.063-3-25	70.064-1-14
70.064-1-17	70.070-1-33.1	70.070-1-33.2	70.071-3-18
70.071-4-5	70.071-6-14	70.071-6-20	70.072-1-12
70.072-1-15	70.072-2-11	70.072-2-16	70.072-2-22
70.072-4-22			

Town of Hingsdale - Sub Zone 24:

Sub Zone 24 is described as containing approximately 1 acre, and is more specifically described as being shown as Cattaraugus County Real Property Tax Map Parcel Number:

77.001-1-45.1*(23)

(Footprint Addendum)

Town of Hingsdale Sub-Zone 24:

ID #	Parcel #	Acreage	GIS X Coordinates	Y Coordinates
(26)	77.001-1-45.2	1.0400	1202764.32453	795237.69668
			1202954.09288	795237.69668
			1202952.69410	794998.03836
			1202764.32453	794999.43715

Town of Machias - Sub Zone 25:

Sub Zone 25 is described as containing approximately 3 acres, and is more specifically described as being shown as Cattaraugus County Real Property Tax Map Parcel Number:

30.002-3-7-10

Town of Salamanca - Sub Zone 26:

Sub Zone 26 is described as containing approximately 1 acre, and is more specifically described as being shown as Cattaraugus County Real Property Tax Map Parcel Number:

72.002-2-26.3*(24)

(Footprint Addendum)

Town of Salamanca Sub-Zone 26:

ID #	Parcel #	Acreage	GIS X Coordinates	Y Coordinates
(27)	72.002-2-26.3	0.3320	1104447.95283	794543.88268
			1104515.45889	794547.25799
			1104529.80393	794332.50433
			1104462.71978	794329.97285

Village of Little Valley - Sub Zone 27:

Sub Zone 27 is described as containing approximately 2 acres, and is more specifically described as being shown as Cattaraugus County Real Property Tax Map Parcel Number:

54.071-4-22

Town of Farmersville - Sub Zone 28:

Sub Zone 28 is described as containing approximately .3 acres, and is more specifically described as being shown as Cattaraugus County Real Property Tax Map Parcel Numbers:

23.014-1-9.2* 23.014-1-18

(Footprint Addendum)

Town of Farmersville Sub-Zone 28:

ID #	Parcel #	Acreage	GIS X Coordinates	Y Coordinates
(28)	23.014-1-9.2	0.1581	1208876.5735	885605.3876

Town of Freedom - Sub Zone 29:

Sub Zone 29 is described as containing approximately 5 acres, and is more specifically described as being shown as Cattaraugus County Real Property Tax Map Parcel Numbers:

14.001-2-13.2* 14.001-3-5.2*

(Footprint Addendum)

Town of Freedom Sub-Zone 29:

ID #	Parcel #	Acreage	GIS X Coordinates	Y Coordinates
(29)	14.001-2-13.2	3.9560	1207920.9321	906879.6248
(30)	14.001-3-5.2	0.7635	1207587.9802	906717.3535

SECTION 3. The Commissioner of the New York State Department of Economic Development is hereby requested to revise the boundaries of the Empire Zone in accordance with this Local Law.

SECTION 4. Local Law Number 7-2004 (Intro Number 6-2004) is hereby rescinded.

SECTION 5. Effective Date. This local law shall take effect immediately.

Fiscal Impact: none

(Complete the certification in the paragraph that applies to the filing of this local law and strike out that which is not applicable.)

1. (Final adoption by local legislative body only.)

I hereby certify that the local law annexed hereto, designated as local law No. 10 (Intro No. 9-2004) of 2004 of the (County)(~~City~~)(~~Town~~)(~~Village~~) of Cattaraugus was duly passed by the Legislature on Nov. 23 20 04, in accordance with the applicable provisions of law.
(Name of Legislative Body)

2. (Passage by local legislative body with approval, no disapproval or repassage after disapproval by the Elective Chief Executive Officer*.)

I hereby certify that the local law annexed hereto, designated as local law No. _____ of 20 of the (County)(City)(Town)(Village) of _____ was duly passed by the _____ on _____ 20 _____, and was (approved)(not approved)(repassed after disapproval) by the _____ and was deemed duly adopted on _____ 20 _____ in accordance with the applicable provisions of law.
(Name of Legislative Body) (Elective Chief Executive Officer*)

3. (Final adoption by referendum.)

I hereby certify that the local law annexed hereto, designated as local law No. _____ of 20 of the (County)(City)(Town)(Village) of _____ was duly passed by the _____ on _____ 20 _____, and was (approved)(not approved)(repassed after disapproval) by the _____ Such local law was submitted to the people by reason of a (mandatory)(permissive) referendum, and received the affirmative vote of a majority of the qualified electors voting thereon at the (general)(special)(annual) election held on _____ 20 _____ in accordance with the applicable provisions of law.
(Name of Legislative Body) (Elective Chief Executive Officer*)

4. (Subject to permissive referendum and final adoption because no valid petition was filed requesting referendum.)

I hereby certify that the local law annexed hereto, designated as local law No. _____ of 20 of the (County)(City)(Town)(Village) of _____ was duly passed by the _____ on _____ 20 _____, and was (approved)(not approved)(repassed after disapproval) by the _____ Such local law was subject to permissive referendum and no valid petition requesting such referendum was filed as of _____ 20 _____ in accordance with the applicable provisions of law.
(Name of Legislative Body) (Elective Chief Executive Officer*)

* Elective Chief Executive Officer means or includes the chief executive officer of a county elected on a county-wide basis or, if there be none, the chairperson of the county legislative body, the mayor of a city or village, or the supervisor of a town where such officer is vested with the power to approve or veto local laws or ordinances.

5. (City local law concerning Charter revision proposed by petition.)

I hereby certify that the local law annexed hereto, designated as local law No. _____ of 20____ of the City of _____ having been submitted to referendum pursuant to the provisions of section (36)(37) of the Municipal Home Rule Law, and having received the affirmative vote of a majority of the qualified electors of such city voting thereon at the (special)(general) election held on _____ 20____ became operative.

6. (County local law concerning adoption of Charter.)

I hereby certify that the local law annexed hereto, designated as local law No. _____ of 20____ of the County of _____ State of New York, having been submitted to the electors at the General election held on _____ 20____, pursuant to subdivisions 5 and 7 of section 33 of the Municipal Home Rule Law, and having received the affirmative vote of a majority of the qualified electors of the cities of said county as a unit and a majority of the qualified electors of the towns of said county considered as a unit voting at said general election, became operative.

(If any other authorized form of final adoption has been followed, please provide an appropriate certification.)

I further certify that I have compared the preceding local law with the original on file in this office and that the same is a correct transcript therefrom and of the whole of such original local law, and was finally adopted in the manner indicated in paragraph 1, above.

(Seal)


 Clerk of the County Legislative Body ~~City of New York Village Clerk~~
~~office designated by local legislative body~~

Date: November 23, 2004

(Certification to be executed by County Attorney, Corporation Counsel, Town Attorney, Village Attorney or other authorized attorney of locality.)

STATE OF NEW YORK
 COUNTY OF Cattaraugus

I, the undersigned, hereby certify that the foregoing local law contains the correct text and that all proper proceedings have been had or taken for the enactment of the local law annexed hereto.


 Signature

County Attorney
 Title

County
~~City~~
~~XXX~~ of Cattaraugus
~~XXX~~
~~XXX~~

Date: November 23, 2004

Local Law Filing

NEW YORK STATE DEPARTMENT OF STATE
41 STATE STREET, ALBANY, NY 12231

(Use this form to file a local law with the Secretary of State)

Text of law should be given as amended. Do not include matter being eliminated and do not use italics or underlining to indicate new matter.

OCT 06 2005

County

~~City~~ of Cattaraugus~~Village~~MISCELLANEOUS
& STATE RECORDS

Local Law No. 14 (Intro No. 14-2005) of the year 2005

A local law Amending Local Law Number 5-1998 (Intro Number 7-1998), 23-2001
(Intro Number 10-2001), 22-2002 (Intro Number 26-2002), 3-2003 (Intro
Number 4-2003) and 10-2004 (Intro Number 9-2004) Regarding Boundaries of
Cattaraugus Empire Zone

Be it enacted by the Legislature of the
(Name of Legislative Body)

County

~~City~~ of Cattaraugus~~Village~~~~Village~~

as follows:

SECTION 1. Legislative Intent. The Cattaraugus Empire Zone was formerly known as the Cattaraugus County Economic Development Zone. A parcel identified as Tax Map Number 94.065-4-30 was listed as being in the Empire Zone. That parcel does not exist. That parcel should have been designated as Tax Map Number 94.064-5-30.

SECTION 2. Amendment of Local Law Numbers 5-1998, 23-2001, 22-2002, 3-2003 and 10-2004. Local Law Numbers 5-1998 (Intro Number 7-1998), Local Law Number 23-2001 (Intro Number 10-2001), Local Law Number 22-2002 (Intro Number 26-2002), Local Law Number 3-2003 (Intro Number 4-2003) and Local Law Number 10-2004 (Intro Number 9-2004), are hereby amended as follows: In Section 2 of each of the aforementioned Local Laws, delete: Tax Map Number "94.065-4-30" and replace with: "94.064-5-30".

SECTION 3: The Commissioner of the New York State Department of Economic Development is hereby requested to acknowledge receipt of this technical revision of the Empire Zone in accordance with this Local Law.

SECTION 4. Effective Date. This local law shall take effect immediately.

Fiscal Impact: none

(If additional space is needed, attach pages the same size as this sheet, and number each.)

(Complete the certification in the paragraph that applies to the filing of this local law and strike out that which is not applicable.)

1. (Final adoption by local legislative body only.)

I hereby certify that the local law annexed hereto, designated as local law No. 14 (Intro No. 14-2005) of 2005 of the (County)(~~City~~)(~~Town~~)(~~Village~~) of Cattaraugus was duly passed by the Legislature on Sept. 28 2005, in accordance with the applicable provisions of law.
(Name of Legislative Body)

2. (Passage by local legislative body with approval, no disapproval or repassage after disapproval by the Elective Chief Executive Officer*.)

I hereby certify that the local law annexed hereto, designated as local law No. _____ of 20____ of the (County)(City)(Town)(Village) of _____ was duly passed by the _____ on _____ 20____, and was (approved)(not approved)(repassed after
(Name of Legislative Body) disapproval) by the _____ and was deemed duly adopted on
(Elective Chief Executive Officer*) 20____ in accordance with the applicable provisions of law.

3. (Final adoption by referendum.)

I hereby certify that the local law annexed hereto, designated as local law No. _____ of 20____ of the (County)(City)(Town)(Village) of _____ was duly passed by the _____ on _____ 20____, and was (approved)(not approved)(repassed after
(Name of Legislative Body) disapproval) by the _____ Such local law was submitted
(Elective Chief Executive Officer*) to the people by reason of a (mandatory)(permissive) referendum, and received the affirmative vote of a majority of the qualified electors voting thereon at the (general)(special)(annual) election held on _____ 20____ in accordance with the applicable provisions of law.

4. (Subject to permissive referendum and final adoption because no valid petition was filed requesting referendum.)

I hereby certify that the local law annexed hereto, designated as local law No. _____ of 20____ of the (County)(City)(Town)(Village) of _____ was duly passed by the _____ on _____ 20____ and was (approved)(not approved)(repassed after
(Name of Legislative Body) disapproval) by the _____ Such local law was subject to
(Elective Chief Executive Officer*) permissive referendum and no valid petition requesting such referendum was filed as of _____ 20____ in accordance with the applicable provisions of law.

* Elective Chief Executive Officer means or includes the chief executive officer of a county elected on a county-wide basis or, if there be none, the chairperson of the county legislative body, the mayor of a city or village, or the supervisor of a town where such officer is vested with the power to approve or veto local laws or ordinances.

5. (City local law concerning Charter revision proposed by petition.)

I hereby certify that the local law annexed hereto, designated as local law No. _____ of 20__ of the City of _____ having been submitted to referendum pursuant to the provisions of section (36)(37) of the Municipal Home Rule Law, and having received the affirmative vote of a majority of the qualified electors of such city voting thereon at the (special)(general) election held on _____ 20__ became operative.


6. (County local law concerning adoption of Charter.)

I hereby certify that the local law annexed hereto, designated as local law No. _____ of 20__ of the County of _____ State of New York, having been submitted to the electors at the General election held on _____ 20__, pursuant to subdivisions 5 and 7 of section 33 of the Municipal Home Rule Law, and having received the affirmative vote of a majority of the qualified electors of the cities of said county as a unit and a majority of the qualified electors of the towns of said county considered as a unit voting at said general election, became operative.

(If any other authorized form of final adoption has been followed, please provide an appropriate certification.)

I further certify that I have compared the preceding local law with the original on file in this office and that the same is a correct transcript therefrom and of the whole of such original local law, and was finally adopted in the manner indicated in paragraph 1, above.

(Seal)


 Clerk of the County Legislative Body ~~XXXXXX~~
~~XXXXXX~~ designated by local legislative body

Date: October 3, 2005

(Certification to be executed by County Attorney, Corporation Counsel, Town Attorney, Village Attorney or other authorized attorney of locality.)

STATE OF NEW YORK
 COUNTY OF Cattaraugus

I, the undersigned, hereby certify that the foregoing local law contains the correct text and that all proper proceedings have been had or taken for the enactment of the local law annexed hereto.


 Signature

County Attorney

Title

County

~~XXXX~~ of Cattaraugus

~~XXXX~~
~~XXXXXX~~

Date: October 3, 2005

Local Law FilingNEW YORK STATE DEPARTMENT OF STATE
41 STATE STREET, ALBANY, NY 12231

(Use this form to file a local law with the Secretary of State.)

Text of law should be given as amended. Do not include matter being eliminated and do not use italics or underlining to indicate new matter.

County

~~XXX~~ of Cattaraugus~~XXXX~~~~XXXX~~Local Law No. 15 (Intro No. 15-2005) of the year 2005

A local law

AMENDING LOCAL LAW NUMBER 5-1998 (INTRO NUMBER 7-1998), 23-2001(INTRO NUMBER 10-2001), 22-2002 (INTRO NUMBER 26-2002), 3-2003(INTRO NUMBER 4-2003), 10-2004 (INTRO NUMBER 9-2004) AND14-2005 REGARDING BOUNDARIES OF CATTARAUGUS EMPIRE ZONE

Be it enacted by the

Legislature

(Name of Legislative Body)

of the

County

~~XXX~~ of Cattaraugus~~XXXX~~~~XXXX~~

as follows:

SECTION 1. Legislative Intent. It is the intent of this Local Law to redefine the boundaries of the Cattaraugus Empire Zone to include a total of approximately 1,032.3858 acres of land.

SECTION 2. Amendment of Local Law Numbers 5-1998, 23-2001, 22-2002, 3-2003, 10-2004 and 14-2005. Local Law Number 5-1998 (Intro Number 7-1998), as amended, is hereby amended as follows: Delete Section 2 thereof, and replace with: "The Cattaraugus Empire Zone boundaries are as follows:

ALL THOSE TRACTS or parcels of land situated in the Cities of Olean and Salamanca, Towns of Allegany, Ashford, Dayton, Ellicottville, Farmersville, Franklinville, Freedom, Great Valley, Hinsdale, Humphrey, Ischua, Little Valley, Machias, New Albion, Olean, Portville, and Salamanca; and the Villages of Allegany, Cattaraugus, East Randolph, Ellicottville, Franklinville, Gowanda, Limestone, Little Valley, Portville, Randolph and South Dayton, County of Cattaraugus and State of New York, and described as follows:

City of Olean - Sub Zone 1:

Sub Zone 1 is described as containing approximately 205.3295 (396.4499a + .0705a - 191.19a City of Olean Deletions) acres, and is more specifically described as being shown as Cattaraugus County Real Property Tax Map Parcel Numbers:

94.032-1-2.1 (portion of)* (1)	94.032-1-2.6	94.032-1-2.6 (portion of)*	94.039-3-8
94.039-4-44 ¹	94.040-1-2	94.040-1-3	94.040-1-4
94.040-1-5	94.040-1-6	94.040-1-7	94.040-1-8
94.040-1-9	94.040-1-10	94.040-1-11	94.040-1-14
94.040-1-19	94.040-1-21	94.040-1-26 ¹	94.040-1-28
94.40-1-29	94.040-1-30		

(If additional space is needed, attach pages the same size as this sheet, and number each.)

*CITY OF OLEAN

*94.032-1-2.6 (portion of) beginning at a point approximately 375 feet northeast of intersection of Homer Street and Johnson Street, thence northeast approximately 287 feet thence southwesterly approximately 295 feet, thence northwesterly approximately 82 feet thence northerly approximately 197 feet to the point of beginning.

94.040-2-7	94.040-2-8	94.040-2-9	94.040-2-10
94.040-2-11	94.040-2-12	94.040-2-13	94.040-2-14 ¹
94.040-2-16	94.040-2-17	94.040-2-18	94.040-2-19
94.040-2-20	94.040-3-44.1	94.040-3-44.2	94.040-3-45
94.040-3-46	94.040-3-47		
94.041-2-1	94.041-2-45	94.041-2-46	94.041-2-47
94.041-2-48	94.041-2-49	94.041-3-1	94.041-3-2
94.041-3-49	94.041-3-50	94.041-3-51	94.041-5-48.1*(2)
94.047-1-16 ¹	94.047-1-28	94.047-1-41	94.047-1-45
94.047-1-46	94.047-1-48	94.047-2-28.1	94.047-2-29
94.047-2-30			
94.048-1-1.1	94.048-1-1.2	94.048-1-2.1	94.048-1-2.2
94.048-1-3 ¹	94.048-1-21.1	94.048-1-28	94.048-1-33
94.048-1-34	94.048-1-35	94.048-1-36	94.048-1-37
94.048-1-38	94.048-1-39	94.048-1-40	94.048-1-41
94.048-1-42	94.048-1-43	94.048-1-44	94.048-1-45
94.048-1-50	94.048-1-51	94.048-1-52	94.048-1-53
94.048-1-54	94.048-1-56	94.048-1-57	94.048-1-58
94.048-1-59	94.048-1-60	94.048-1-61	
94.048-2-1	94.048-2-2	94.048-2-3	94.048-2-4
94.048-2-5	94.048-2-6	94.048-2-7	94.048-2-8
94.048-2-13	94.048-2-14	94.048-2-15	94.048-2-16
94.048-2-19	94.048-2-20	94.048-2-21	94.048-2-22
94.048-2-23	94.048-2-27	94.048-2-28	94.048-2-29
94.048-2-30	94.048-2-31	94.048-2-32	94.048-2-33
94.048-2-34	94.048-2-35	94.048-2-36	94.048-2-37
94.048-2-38	94.048-2-46	94.048-2-47	94.048-2-49
94.048-2-50	94.048-2-51	94.048-2-52	94.048-2-53
94.048-2-56	94.048-2-57	94.048-2-58	94.048-2-59
94.048-2-60	94.048-2-61	94.049-1-68	94.049-1-69
94.049-2-10	94.049-2-11	94.049-2-12	94.049-2-13.1
94.049-2-13.2	94.049-2-14	94.049-2-15	94.049-2-16
94.049-2-17	94.049-2-18	94.049-2-19	94.049-2-20.1
94.049-2-20.2	94.049-2-21	94.049-2-23	94.049-2-24.1
94.049-2-25	94.049-2-26	94.049-2-27	94.049-2-28
94.049-3-2	94.049-3-6	94.049-3-7	94.049-3-8
94.049-3-9	94.049-3-10	94.049-3-11	94.049-3-12
94.049-3-13	94.049-3-14	94.049-3-15	94.049-3-17
94.049-3-18	94.049-3-19	94.049-3-36	94.049-3-38
94.049-3-39	94.049-3-40		
94.049-4-47	94.049-4-48		
94.055-1-4.1	94.055-1-4.2	94.055-1-36	94.055-1-37.1
94.055-1-37.2	94.055-1-37.3	94.055-1-37.4	94.055-1-37.5
94.055-1-37.8	94.055-3-60	94.055-4-1	
94.056-2-18	94.056-2-26	94.056-2-52	94.056-2-54
94.056-2-55	94.056-2-56	94.056-2-57	94.056-2-58

City of Olean - Sub Zone 1 - cont'd:

94.056-3-1	94.056-3-2	94.056-3-3	94.056-3-4
94.056-3-5	94.056-3-6	94.056-3-7	94.056-3-8
94.056-3-9	94.056-3-10	94.056-3-11	94.056-3-12
94.056-3-13	94.056-3-14	94.056-3-15	94.056-3-16
94.056-3-17	94.056-3-18	94.056-3-19	94.056-3-20
94.056-3-21	94.056-3-22	94.056-3-23	94.056-3-24
94.056-3-25	94.056-3-26	94.056-3-27	94.056-3-28
94.056-3-29	94.056-3-30	94.056-3-31	94.056-3-32
94.056-3-33	94.056-3-34	94.056-3-35	94.056-3-36
94.056-3-37	94.056-3-38	94.056-3-39	94.056-3-40
94.056-3-41	94.056-3-42	94.056-3-43	94.056-3-44
94.056-3-45	94.056-3-46	94.056-3-47.1	94.056-3-47.2
94.056-3-48	94.056-3-49	94.056-3-50	94.056-3-51
94.056-3-52	94.056-3-53	94.056-3-54	94.056-3-55
94.056-3-56	94.056-3-57	94.056-3-58	
94.056-4-1	94.056-4-2	94.056-4-3	94.056-4-4
94.056-4-5	94.056-4-6	94.056-4-7	94.056-4-8
94.056-4-9	94.056-4-10	94.056-4-11	94.056-4-12
94.056-4-13	94.056-4-14	94.056-4-15	94.056-4-16
94.056-4-17	94.056-4-18	94.056-4-19	94.056-4-20
94.056-4-21	94.056-4-22	94.056-4-23	94.056-4-24
94.056-4-25	94.056-4-26	94.056-4-27	94.056-4-28
94.056-4-29	94.056-4-30	94.056-4-31	94.056-4-32
94.056-4-33	94.056-4-34	94.056-4-35	94.056-4-36
94.056-5-1	94.056-5-2	94.056-5-3	94.056-5-4
94.056-5-5	94.056-5-7	94.056-5-8	94.056-5-9
94.056-5-10	94.056-5-11	94.056-5-12	94.056-5-13
94.056-5-14	94.056-5-15	94.056-5-16	94.056-5-17
94.056-5-18	94.056-5-19	94.056-5-20	94.056-5-21
94.056-5-22	94.056-5-23	94.056-5-24	94.056-5-25
94.056-5-26	94.056-5-27	94.056-5-28	94.056-5-29
94.056-5-30	94.056-5-31	94.056-5-32	94.056-5-33
94.056-5-34	94.056-5-35	94.056-5-36	94.056-5-37
94.056-5-38	94.056-5-39	94.056-5-40	94.056-5-41
94.056-5-42	94.056-5-43	94.056-5-44	94.056-5-45.1
94.056-5-45.2			
94.056-6-1	94.056-6-2	94.056-6-3	94.056-6-4
94.056-6-6	94.056-6-7	94.056-6-8	94.056-6-9
94.056-6-10	94.056-6-11	94.056-6-12	94.056-6-13
94.056-6-14	94.056-6-15	94.056-6-16	94.056-6-17
94.056-6-18	94.056-6-19	94.056-6-20	94.056-6-21
94.056-6-22	94.056-6-23	94.056-6-24	94.056-6-25
94.056-6-26	94.056-6-27	94.056-6-28	94.056-6-29
94.056-6-30	94.056-6-31	94.056-6-32	94.056-6-33
94.056-6-34	94.056-6-35	94.056-6-36	94.056-6-37
94.056-6-38	94.056-6-39	94.056-6-40	94.056-6-41
94.056-6-42	94.056-6-43	94.056-6-44	94.056-6-45
94.056-6-47	94.056-6-51	94.056-6-52	94.056-6-53
94.056-6-54	94.056-6-55	94.056-6-56	94.056-6-57
94.056-6-58	94.056-6-59	94.056-6-60	94.056-6-61
94.056-6-63			
94.056-7-1	94.056-7-2	94.056-7-25	
94.057-1-1	94.057-1-20	94.057-1-21	94.057-1-22
94.057-1-23	94.057-1-24	94.057-1-25	94.057-1-41
94.057-1-42	94.057-1-43	94.057-1-44	94.057-1-45
94.057-1-46	94.057-1-47	94.057-1-48	94.057-1-49

City of Olean - Sub Zone 1 - cont'd:

94.057-1-50	94.057-1-51	94.057-1-52	94.057-1-53
94.057-1-54	94.057-1-55	94.051-1-56	
94.057-2-3	94.057-2-4	94.057-2-5	94.057-2-6
94.057-2-7	94.057-2-8	94.057-2-9	94.057-2-10
94.057-2-11	94.057-2-12	94.057-2-13	94.057-2-14
94.057-2-17			
94.057-2-18	94.057-2-19	94.057-2-20	94.057-2-21
94.057-2-27	94.057-2-28	94.057-2-36	94.057-2-37
94.057-2-38	94.057-2-39	94.057-2-40	94.057-2-41
94.057-2-42	94.057-2-43	94.057-2-49	94.057-2-50
94.057-2-51	94.057-2-53	94.057-2-54	94.057-2-55
94.057-2-56	94.057-2-57	94.057-2-58	94.057-2-59
94.057-2-60	94.057-2-61	94.057-2-62	94.057-2-63
94.057-2-65	94.057-2-66		
94.057-3-1	94.057-3-2.1	94.057-3-2.2	94.057-3-2.3
94.057-3-3	94.057-3-4	94.057-3-5	94.057-3-8
94.057-3-9	94.057-3-13*(3)	94.057-3-37	94.057-3-38
94.057-3-39	94.057-3-40	94.057-3-41	94.057-3-42
94.057-3-44.1	94.057-3-44.2		
94.057-4-18	94.057-4-21	94.057-4-22	94.057-4-23
94.057-4-24	94.057-4-25	94.057-4-26	94.057-4-27
94.057-4-28	94.057-4-29	94.057-4-30	94.057-4-31
94.057-4-32	94.057-4-33	94.057-4-34	94.057-4-35
94.057-4-36	94.057-4-37	94.057-4-38	94.057-4-39
94.057-4-40			
94.057-5-1 ¹	94.057-5-13	94.057-5-14	94.057-5-22
94.057-5-23	94.057-5-24	94.057-5-25	94.057-5-26
94.057-5-27	94.057-5-28	94.057-5-29	94.057-5-32
94.057-5-34	94.057-5-35	94.057-5-36	94.057-5-37
94.057-5-38	94.057-5-39	94.057-5-40	94.057-5-41
94.057-5-42	94.057-5-43	94.057-5-44	94.057-5-45
94.057-5-46	94.057-5-47	94.057-5-48	94.057-5-49
94.057-5-50			
94.057-6-1	94.057-6-2.1	94.057-6-2.2	94.057-6-3
94.057-6-4	94.057-6-5	94.057-6-6	94.057-6-7
94.057-6-8	94.057-6-9	94.057-6-10	94.057-6-11
94.057-6-12	94.057-6-13	94.057-6-15	94.058-6-47
94.062-2-4	94.062-2-26*(4)	94.062-2-31	94.062-2-33.1
94.062-2-33.2*(5)	94.062-2-37.3*(6)	94.062-2-38.1	94.062-2-39
94.063-1-21	94.063-1-45	94.063-1-47.2	94.063-3-5-2
94.063-5-26*(7)	94.063-6-50		
94.064-5-30	94.064-6-32	94.064-7-30	94.064-7-32
94.064-8-59	94.064-9-10	94.064-10-5	94.064-11-2
94.064-14-6			
94.065-2-4	94.065-2-6	94.065-2-8.1	94.065-2-8.2
94.065-2-9	94.065-2-10	94.065-2-121	94.065-2-13
94.065-2-14	94.065-2-15	94.065-2-16	94.065-2-17
94.065-2-18	94.065-2-19	94.065-2-20	94.065-2-21
94.065-3-1	94.065-3-2	94.065-3-4	94.065-3-5
94.065-3-8	94.065-3-9	94.065-3-10	94.065-3-11
94.065-3-24	94.065-3-25.1	94.065-3-25.2	94.065-3-25.3

City of Olean - Sub Zone 1 - cont'd:

94.065-3-25.4	94.065-3-25.5	94.065-3-25	94.065-3-30
94.065-3-31	94.065-3-32	94.065-3-33	94.065-3-35
94.065-3-36	94.065-3-37	94.065-3-38	94.065-3-39
94.065-3-40	94.065-3-41	94.065-3-42	94.065-3-43
94.065-3-44	94.065-3-45	94.065-3-46	94.065-3-50
94.065-3-51	94.065-3-52	94.065-3-53	94.065-3-54
94.065-4-1	94.065-4-4	94.065-4-5	94.065-4-6
94.065-4-7	94.065-4-8	94.065-4-9	94.065-4-10
94.065-4-11	94.065-4-12	94.065-4-13	94.065-4-14
94.065-4-15	94.065-4-16	94.065-4-25	94.065-4-26
94.065-4-27	94.065-4-28	94.065-4-29	94.065-4-31
94.065-4-32	94.065-4-33	94.065-4-34	94.065-4-35
94.065-4-36	94.065-4-37	94.065-4-38	94.065-4-39
94.065-4-40	94.065-4-57		
94.065-5-29	94.065-7-18.1	94.065-7-53	94.065-8-6
94.065-8-29	94.065-8-30	94.065-8-32	94.065-9-38
94.065-9-43	94.065-9-44	94.065-10-54	94.065-11-40
94.065-11-41.1	94.065-11-48	94.065-11-49	94.065-11-50
94.066-1-27	94.066-1-28	94.066-1-29 ¹	
94.066-4-30.2 ¹	94.066-4-40	94.066-4-41	94.066-4-42
94.066-4-43	94.066-4-44	94.066-4-45	94.066-4-46
94.066-4-47	94.066-4-48	94.066-4-49	94.066-4-50
94.066-4-51	94.066-4-52	94.066-4-54	94.066-4-55
94.066-4-56	94.066-4-57	94.066-4-58	94.066-4-59
94.066-4-60	94.066-4-61	94.066-4-62	94.066-4-63
94.066-4-64	94.066-4-65	94.066-4-66	94.066-4-67
94.066-4-68	94.066-4-69	94.066-4-70	94.066-4-71
94.066-4-72	94.066-4-73	94.066-4-74	
94.067-4-3.1	94.067-5-26	94.067-5-27 ¹	94.067-5-28 ¹
94.067-7-38	94.067-7-39	94.067-7-40	94.067-7-41
94.067-7-42	94.067-7-43	94.067-7-44	94.067-7-45
94.067-7-46	94.067-7-47	94.067-7-48	94.067-8-13
94.067-8-14	94.067-8-15	94.067-8-16	94.067-8-17
94.067-8-18	94.067-8-22	94.067-8-23	94.067-8-24
94.067-8-25	94.067-8-26	94.067-8-27	94.067-8-28.1
94.67-8-28.2	94.067-8-29		

94.071-1-2.1 (portion of) Beginning at a point approximately 215 feet west of Thirteenth Street, thence south approximately 640 feet, thence west approximately 595 feet, thence north approximately 635 feet, thence east approximately 610 feet to the point of beginning.¹

94.071-1-2.3 (portion of) Beginning at a point 2,550 feet south of West State Street at the City/Town of Olean municipal boundary, thence east approximately 1,590 feet, thence south approximately 300 feet, thence west approximately 1,590 feet, thence north approximately 200 feet to the point of beginning.¹

94.072-5-25	94.073-4-43	94.073-4-45*(8)	94.073-4-46
94.073-7-23	94.074-1-10		
94.075-1-1	94.075-1-2	94.075-1-3	94.075-1-4
94.075-1-6	94.075-1-7	94.075-1-8	94.075-1-9
94.075-1-37			