

LEGEND

Underwater Route	NYS Priority Lake	Land Use
CP/CSX Railroad ROW	DEC Lands	Residential
Spur	Park	Commercial/Industrial/Transportation
Milepost	State Park (OPRHP)	Forested
Canal Lock	Agricultural Districts	Agriculture
	Village	Open Land/Pasture/Hay/Scrub/Shrub
	Town Boundary	Open Water
		Parks/Open Space/Recreation

Village Name
TOWN NAME

NOTE:
1. Width of Cable Route lines are not drawn to scale.

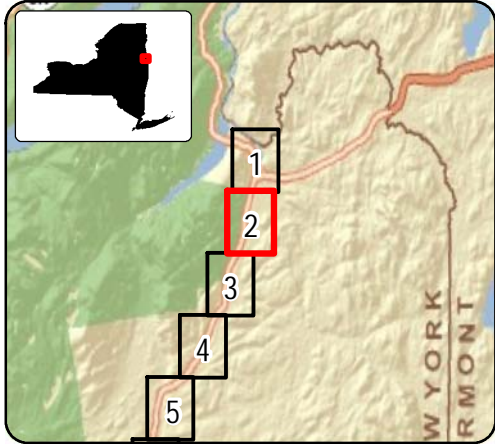
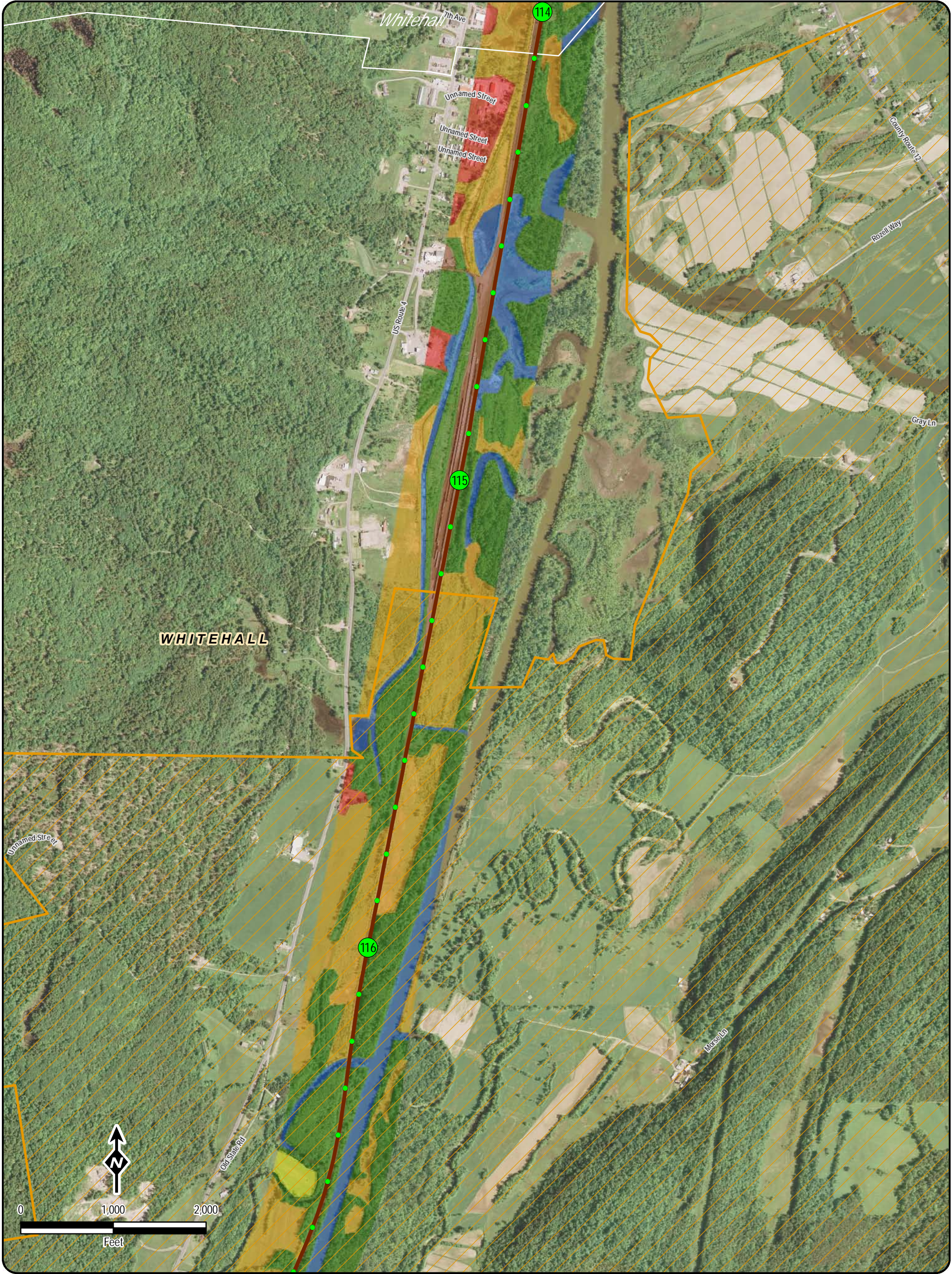
Transmission
Developers Inc.

Champlain Hudson Power Express Project
Champlain Hudson Power Express Inc.

Figure 4.2-1
Existing Land Use Within 600 Feet of the
Underground Transmission Cable Corridor

Sheet 1 of 35

Prepared by: & 7/1/2010



LEGEND

Underwater Route	NYS Priority Lake	Land Use
CP/CSX Railroad ROW	DEC Lands	Residential
Spur	Park	Commercial/Industrial/Transportation
Milepost	State Park (OPRHP)	Forested
Canal Lock	Agricultural Districts	Agriculture
	Village	Open Land/Pasture/Hay/Scrub/Shrub
	Town Boundary	Open Water
		Parks/Open Space/Recreation

Village Name
TOWN NAME

NOTE:
1. Width of Cable Route lines are not drawn to scale.

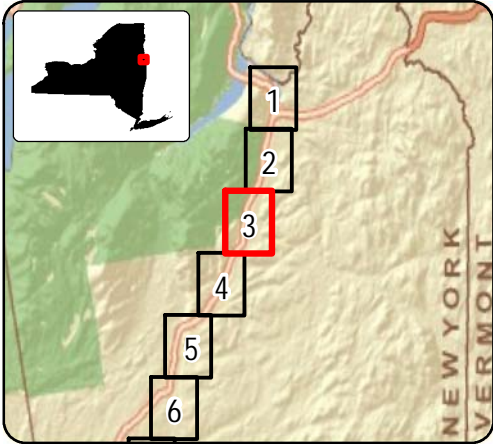
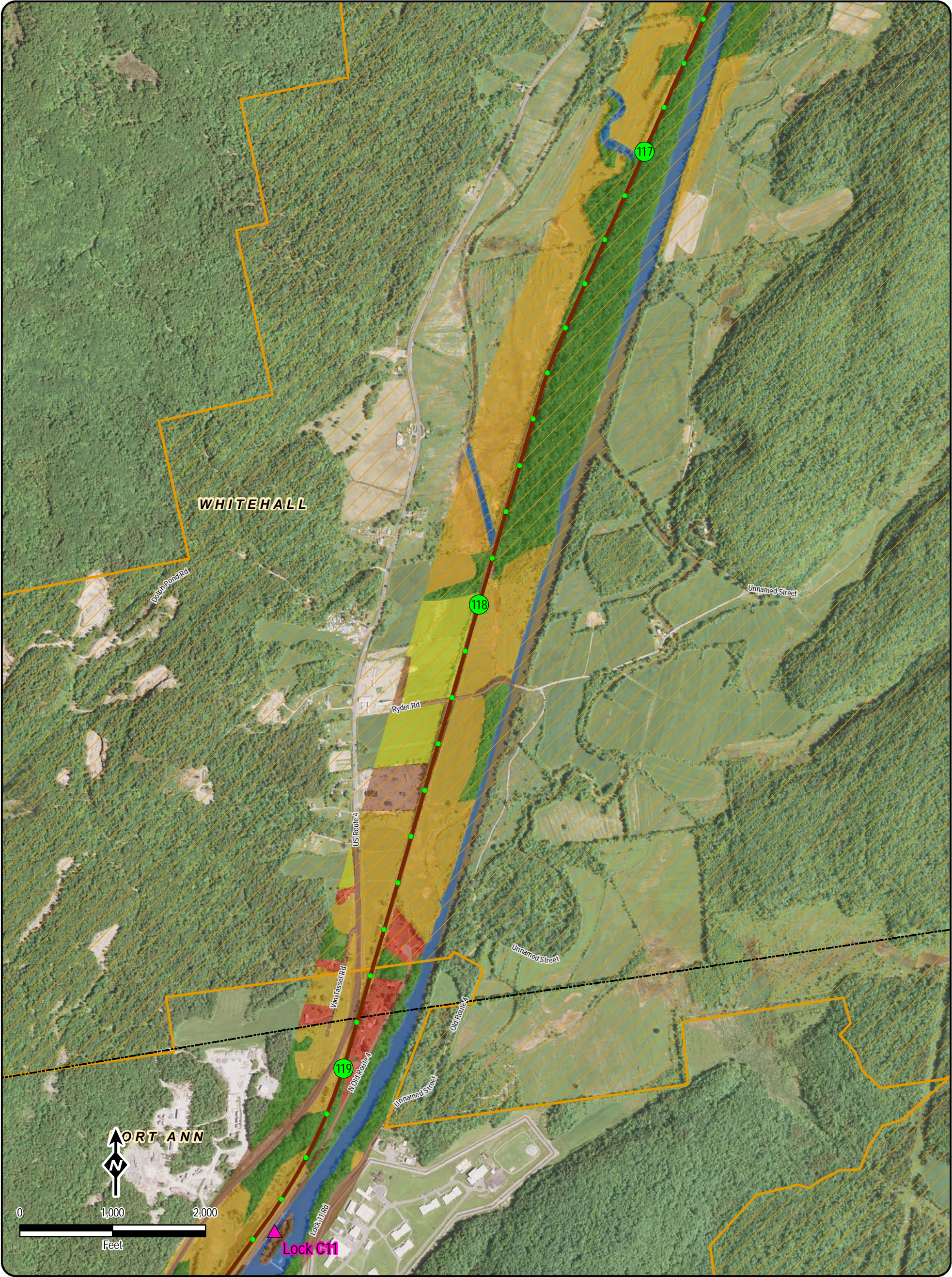
Transmission
Developers Inc.

Champlain Hudson Power Express Project
Champlain Hudson Power Express Inc.

Figure 4.2-1
Existing Land Use Within 600 Feet of the
Underground Transmission Cable Corridor

Sheet 2 of 35

Prepared by: HDR & CTRC 7/1/2010



LEGEND

Underwater Route	NYS Priority Lake	Land Use
CP/CSX Railroad ROW	DEC Lands	Residential
Spur	Park	Commercial/Industrial/Transportation
Milepost	State Park (OPRHP)	Forested
Canal Lock	Agricultural Districts	Agriculture
	Village	Open Land/Pasture/Hay/Scrub/Shrub
	Town Boundary	Open Water
		Parks/Open Space/Recreation

Village Name
TOWN NAME

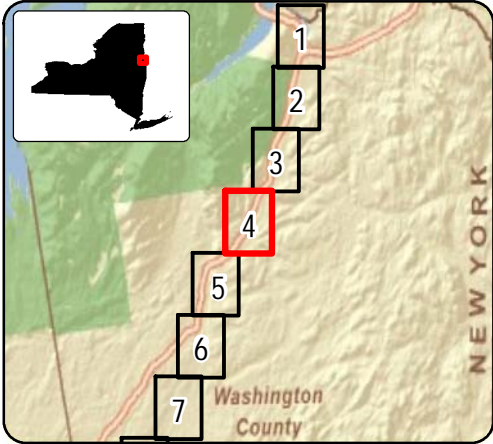
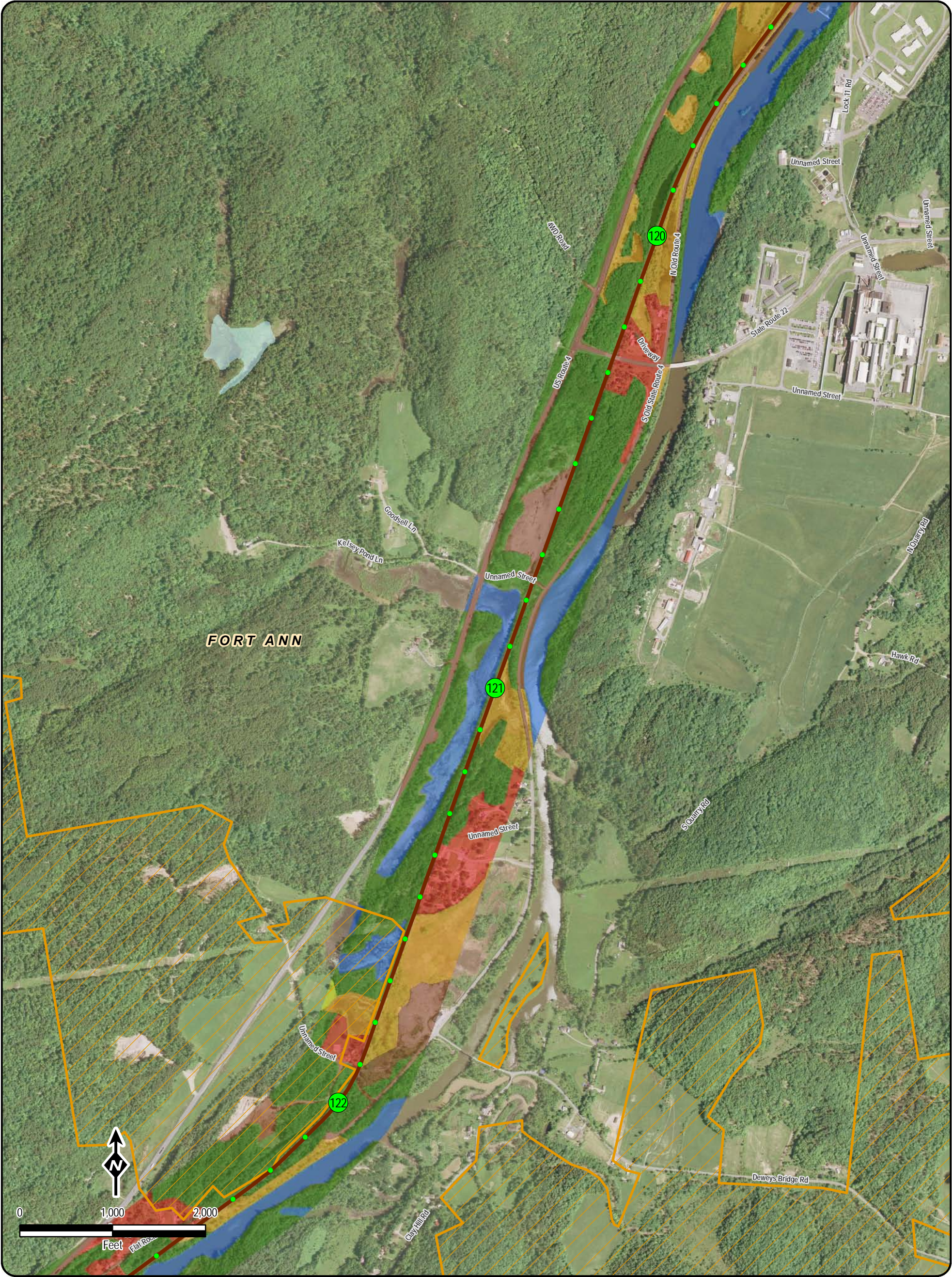
NOTE:
1. Width of Cable Route lines are not drawn to scale.

Champlain Hudson Power Express Project
Champlain Hudson Power Express Inc.

Figure 4.2-1
Existing Land Use Within 600 Feet of the
Underground Transmission Cable Corridor

Sheet 3 of 35

Prepared by: & 7/1/2010



LEGEND

Underwater Route	NYS Priority Lake	Land Use
CP/CSX Railroad ROW	DEC Lands	Residential
Spur	Park	Commercial/Industrial/Transportation
Milepost	State Park (OPRHP)	Forested
Canal Lock	Agricultural Districts	Agriculture
	Village	Open Land/Pasture/Hay/Scrub/Shrub
	Town Boundary	Open Water
		Parks/Open Space/Recreation

Village Name
TOWN NAME

NOTE:
1. Width of Cable Route lines are not drawn to scale.

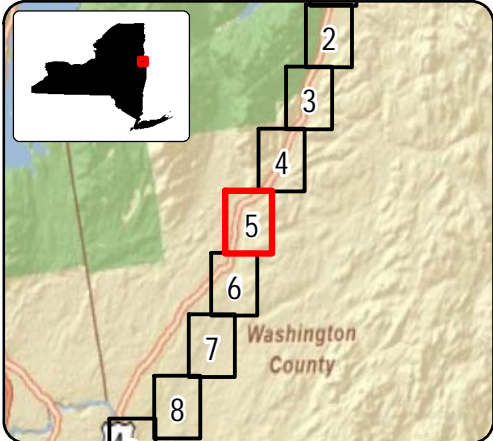
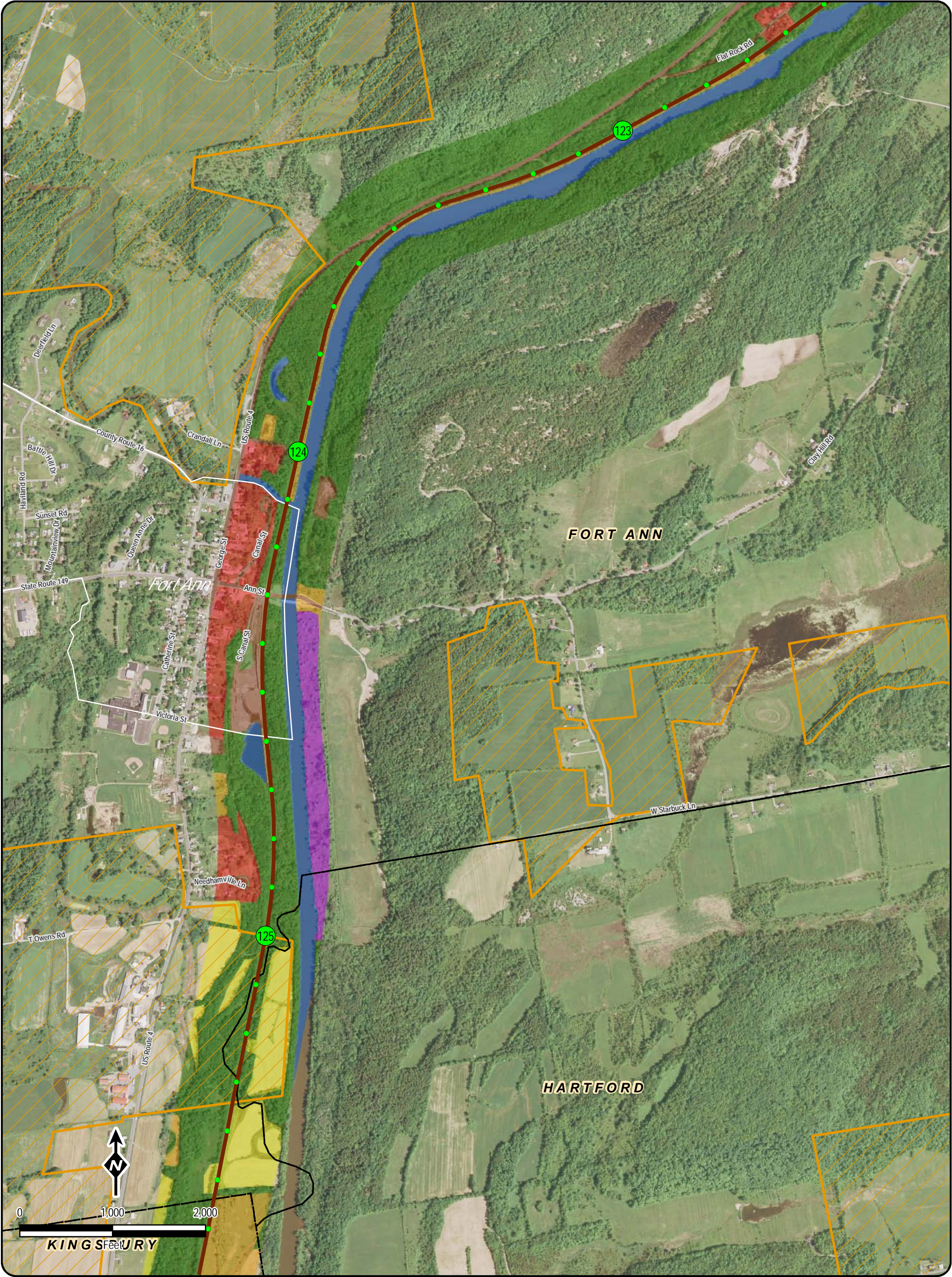
Transmission
Developers Inc.

Champlain Hudson Power Express Project
Champlain Hudson Power Express Inc.

Figure 4.2-1
Existing Land Use Within 600 Feet of the
Underground Transmission Cable Corridor

Sheet 4 of 35

Prepared by: **HDR** & **CTRC** 7/1/2010



LEGEND

Underwater Route	NYS Priority Lake	Land Use
CP/CSX Railroad ROW	DEC Lands	Residential
Spur	Park	Commercial/Industrial/Transportation
Milepost	State Park (OPRHP)	Forested
Canal Lock	Agricultural Districts	Agriculture
	Village	Open Land/Pasture/Hay/Scrub/Shrub
	Town Boundary	Open Water
		Parks/Open Space/Recreation

Village Name
TOWN NAME

NOTE:
1. Width of Cable Route lines are not drawn to scale.

Transmission Developers Inc.

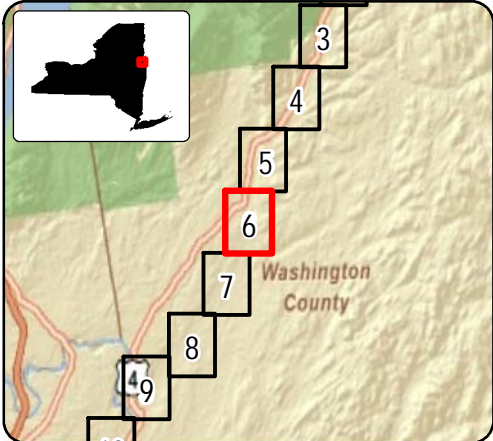
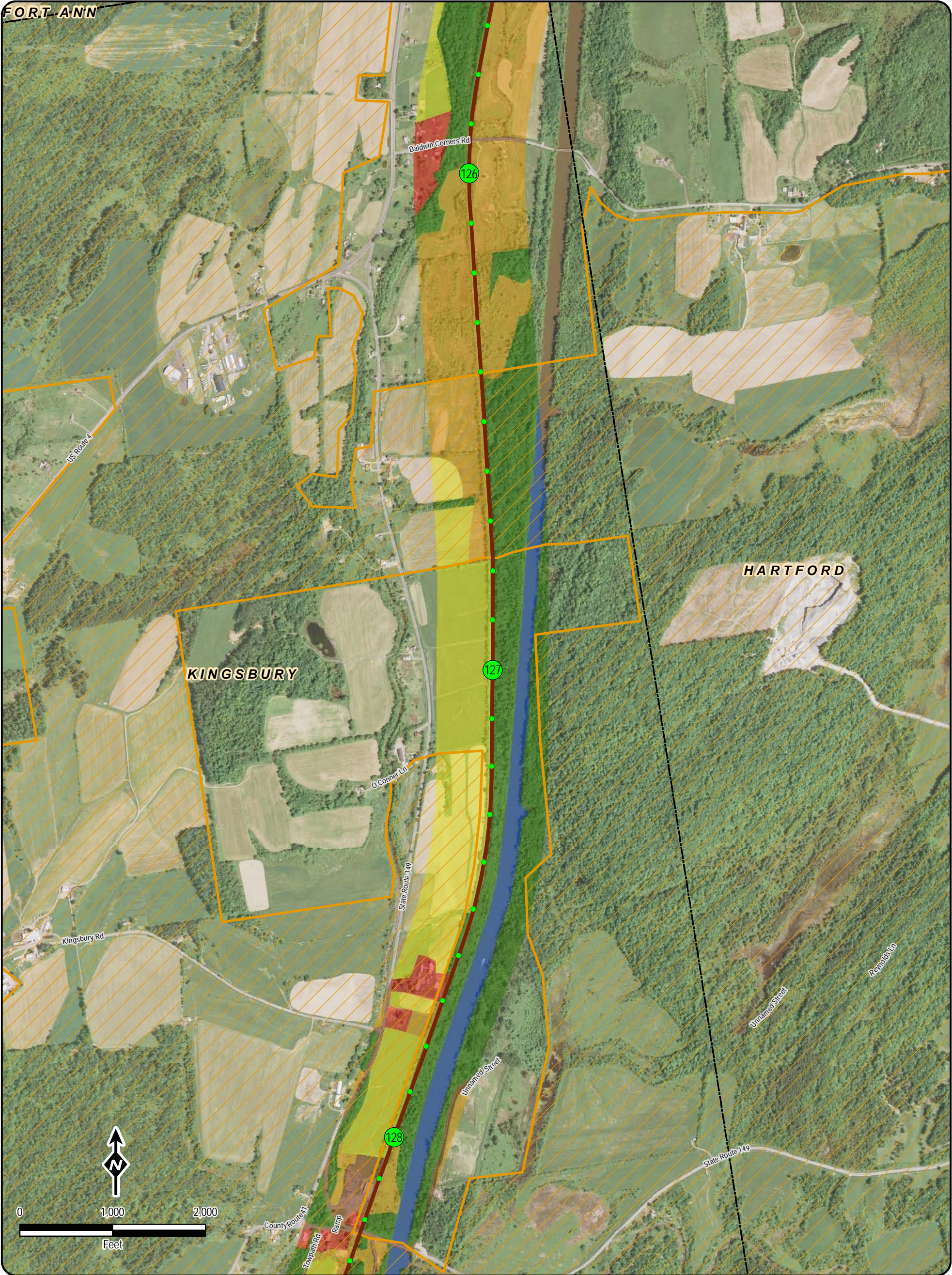
Champlain Hudson Power Express Project
Champlain Hudson Power Express Inc.

Figure 4.2-1
Existing Land Use Within 600 Feet of the
Underground Transmission Cable Corridor

Sheet 5 of 35

Prepared by: HDR & CTRC 7/1/2010

FORT ANN



LEGEND

Underwater Route	NYS Priority Lake	Land Use
CP/CSX Railroad ROW	DEC Lands	Residential
Spur	Park	Commercial/Industrial/Transportation
Milepost	State Park (OPRHP)	Forested
Canal Lock	Agricultural Districts	Agriculture
	Village	Open Land/Pasture/Hay/Scrub/Shrub
	Town Boundary	Open Water
		Parks/Open Space/Recreation

Village Name
TOWN NAME

NOTE:
1. Width of Cable Route lines are not drawn to scale.

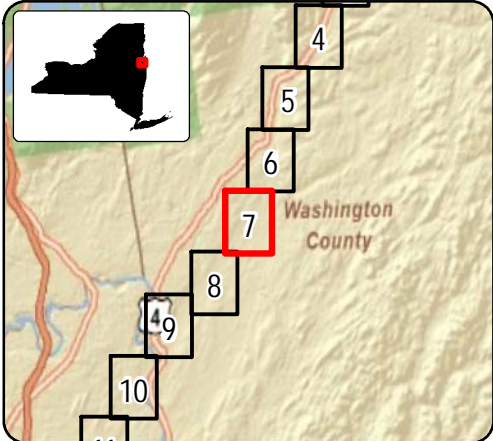
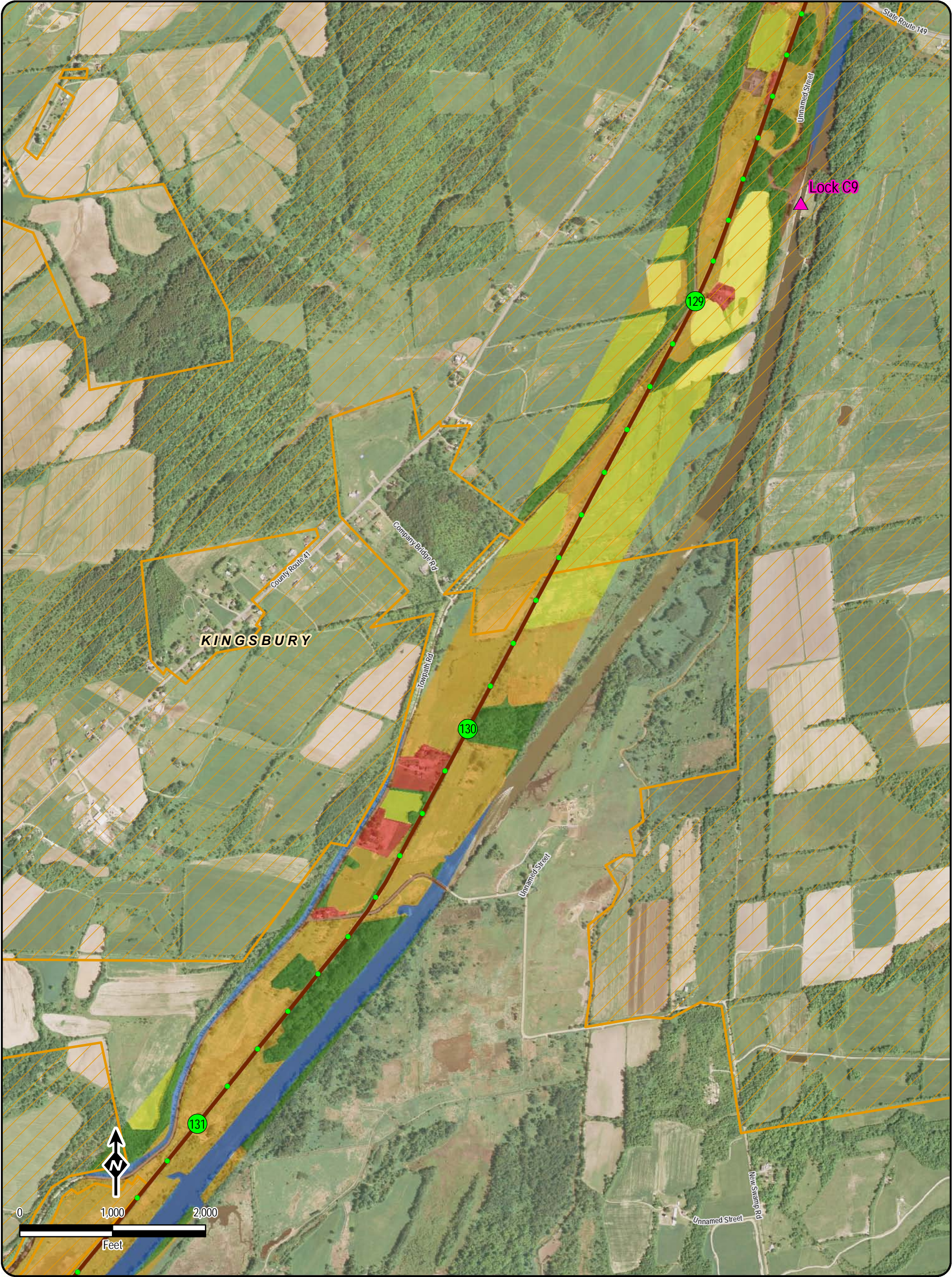
Transmission
Developers Inc.

Champlain Hudson Power Express Project
Champlain Hudson Power Express Inc.

Figure 4.2-1
Existing Land Use Within 600 Feet of the
Underground Transmission Cable Corridor

Sheet 6 of 35

Prepared by: & 7/1/2010



LEGEND

Underwater Route	NYS Priority Lake	Land Use
CP/CSX Railroad ROW	DEC Lands	Residential
Spur	Park	Commercial/Industrial/Transportation
Milepost	State Park (OPRHP)	Forested
Canal Lock	Agricultural Districts	Agriculture
	Village	Open Land/Pasture/Hay/Scrub/Shrub
	Town Boundary	Open Water
		Parks/Open Space/Recreation

Village Name
TOWN NAME

NOTE:
1. Width of Cable Route lines are not drawn to scale.

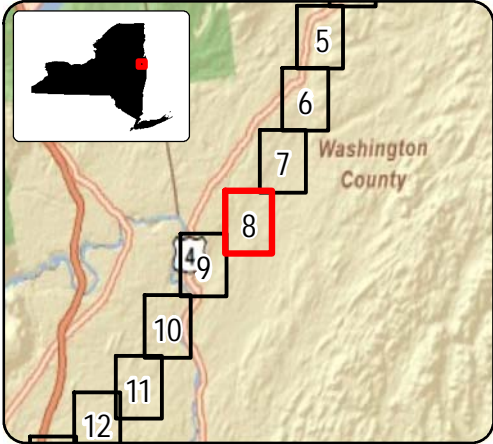
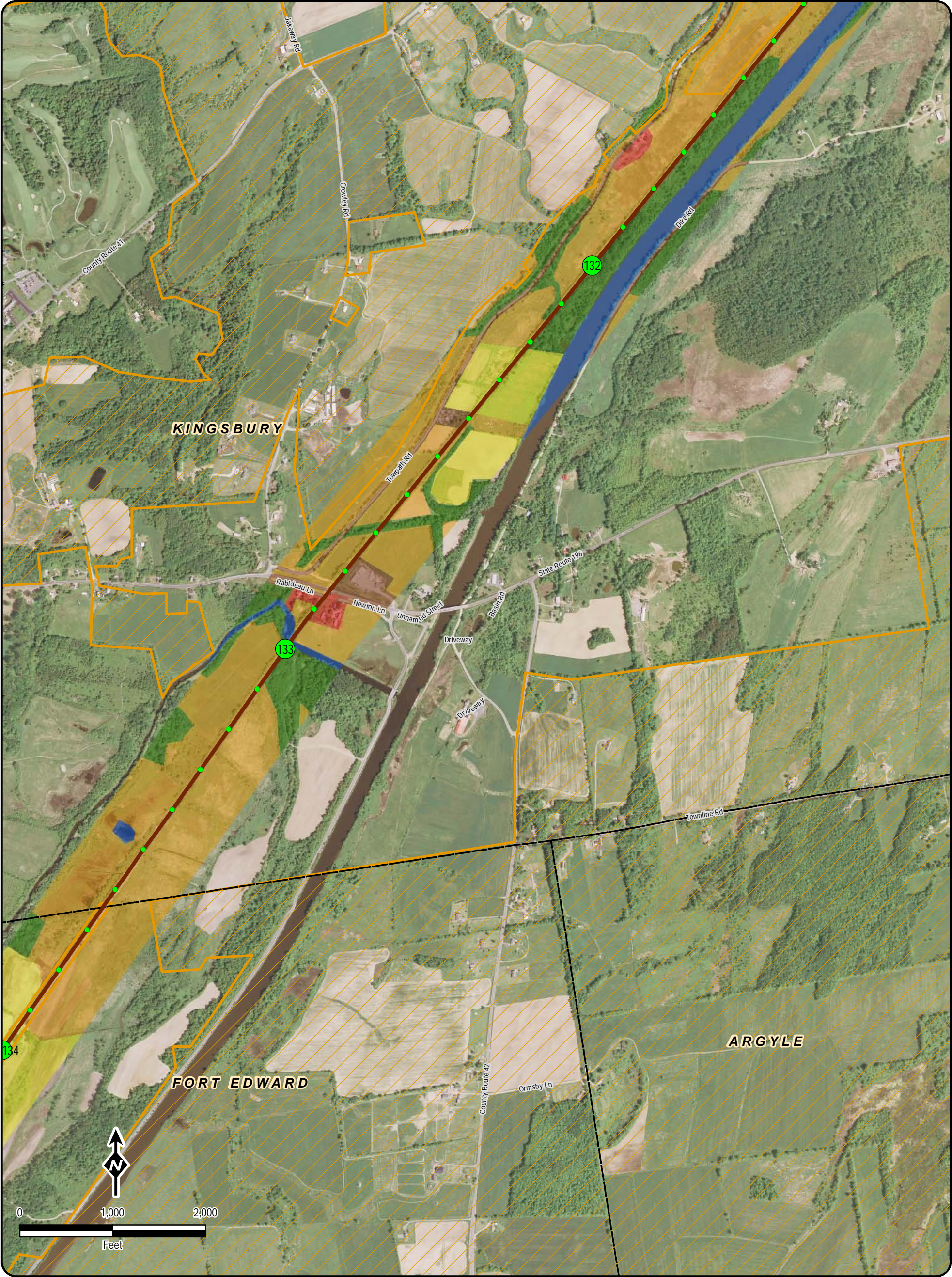
Transmission
Developers Inc.

Champlain Hudson Power Express Project
Champlain Hudson Power Express Inc.

Figure 4.2-1
Existing Land Use Within 600 Feet of the
Underground Transmission Cable Corridor

Sheet 7 of 35

Prepared by: & 7/1/2010



LEGEND

Underwater Route	NYS Priority Lake	Land Use
CP/CSX Railroad ROW	DEC Lands	Residential
Spur	Park	Commercial/Industrial/Transportation
Milepost	State Park (OPRHP)	Forested
Canal Lock	Agricultural Districts	Agriculture
	Village	Open Land/Pasture/Hay/Scrub/Shrub
	Town Boundary	Open Water
		Parks/Open Space/Recreation

Village Name
TOWN NAME

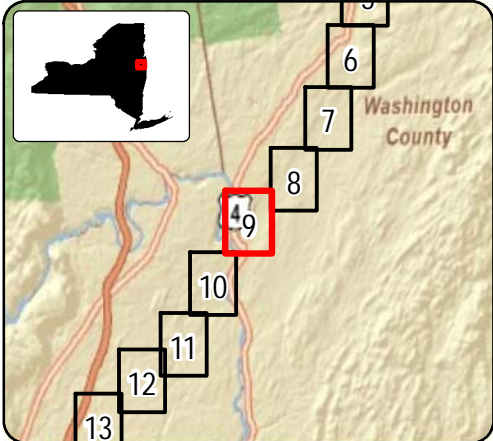
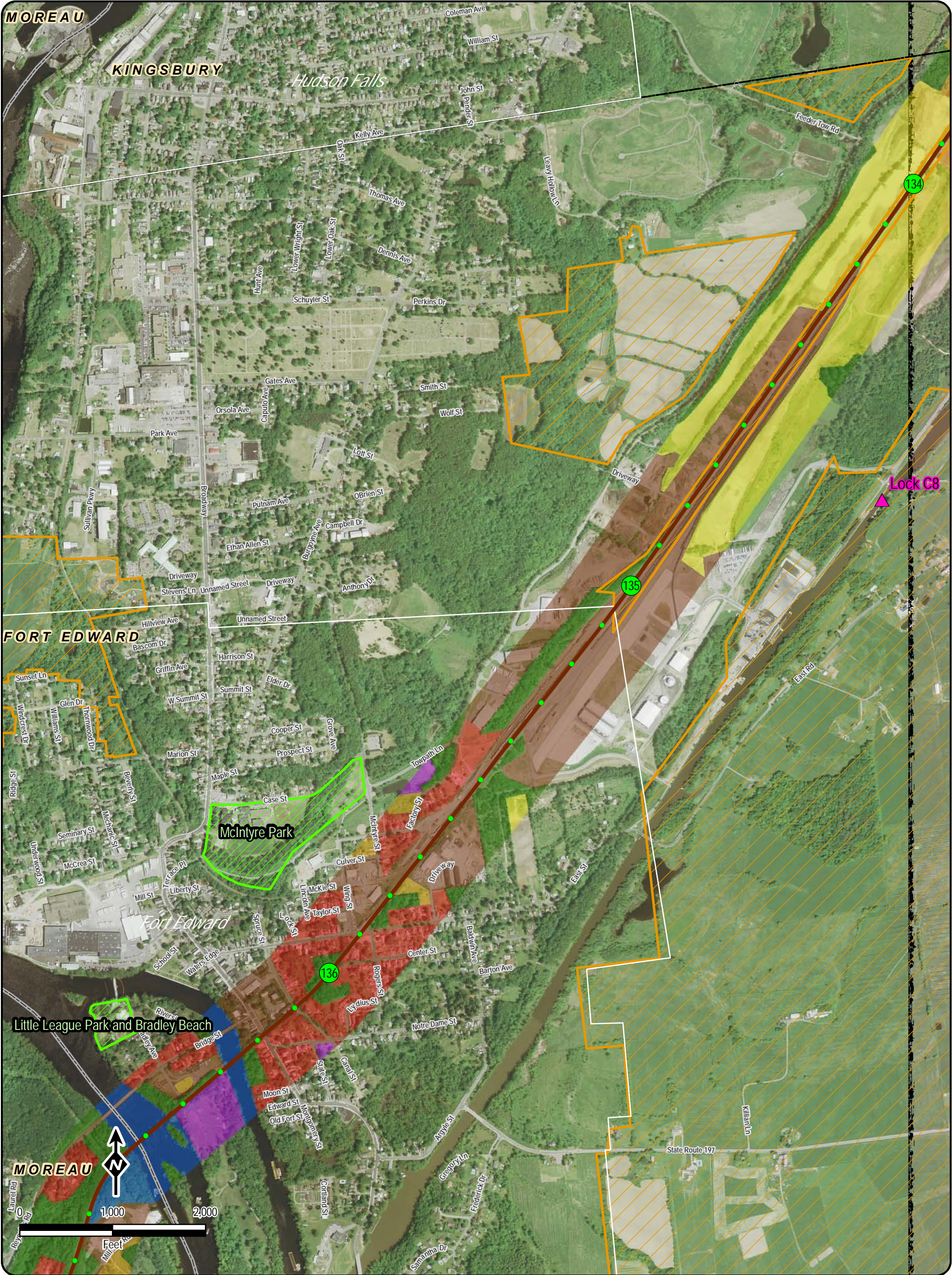
NOTE:
1. Width of Cable Route lines are not drawn to scale.

Champlain Hudson Power Express Project
Champlain Hudson Power Express Inc.

Figure 4.2-1
Existing Land Use Within 600 Feet of the
Underground Transmission Cable Corridor

Sheet 8 of 35

Prepared by: & 7/1/2010



LEGEND

Underwater Route	NYS Priority Lake	Land Use
CP/CSX Railroad ROW	DEC Lands	Residential
Spur	Park	Commercial/Industrial/Transportation
Milepost	State Park (OPRHP)	Forested
Canal Lock	Agricultural Districts	Agriculture
	Village	Open Land/Pasture/Hay/Scrub/Shrub
	Town Boundary	Open Water
		Parks/Open Space/Recreation

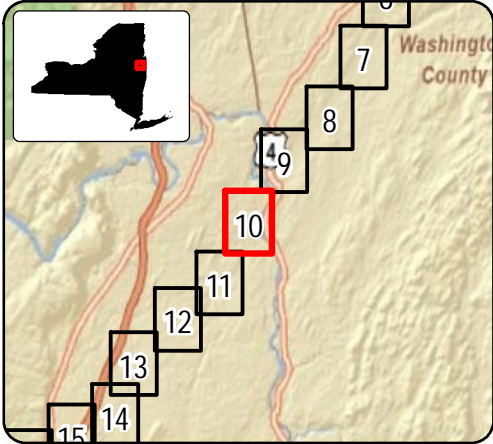
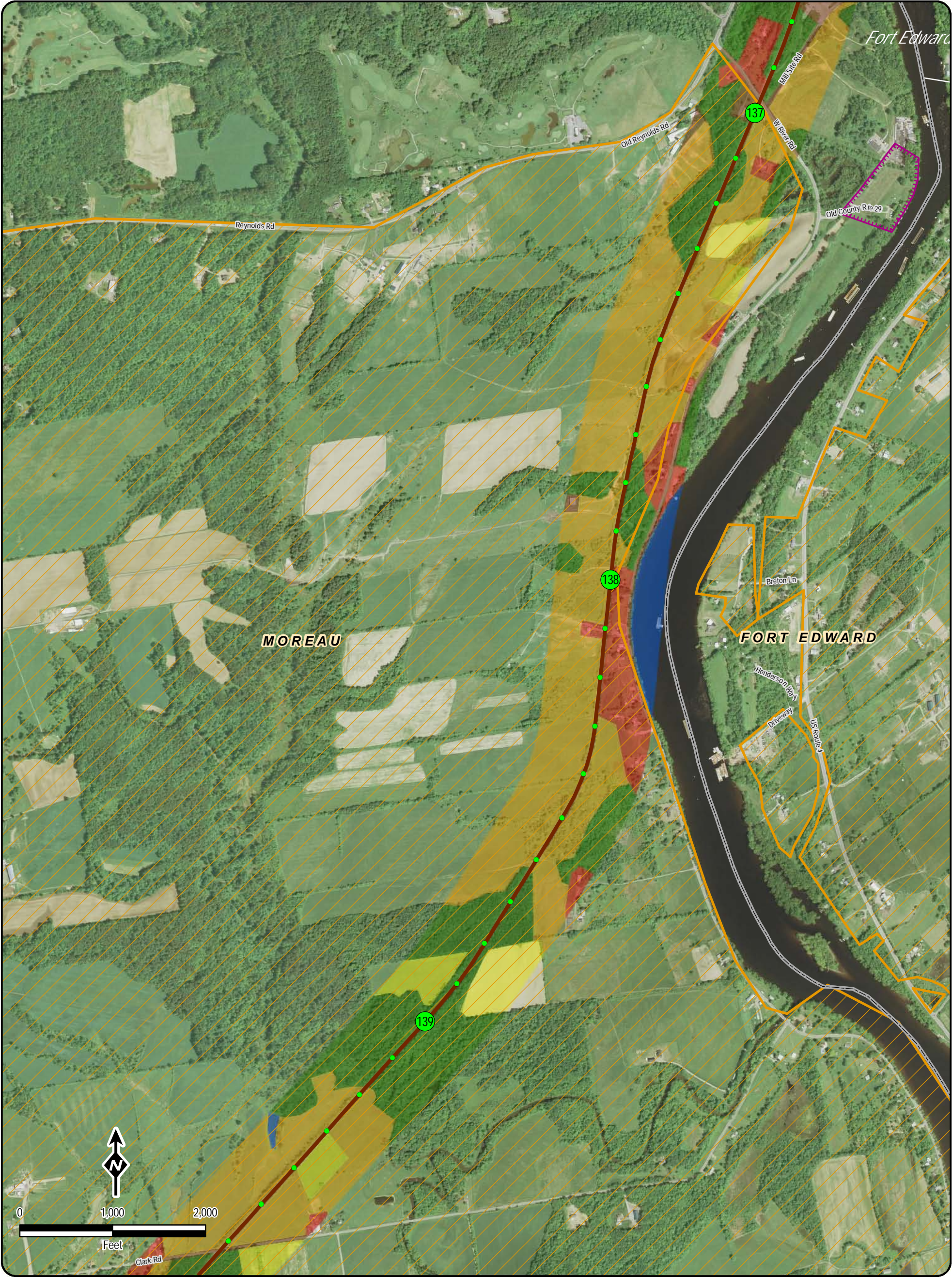
Village Name
TOWN NAME

NOTE:
1. Width of Cable Route lines are not drawn to scale.

Transmission Developers Inc.
Champlain Hudson Power Express Project
Champlain Hudson Power Express Inc.

Figure 4.2-1
Existing Land Use Within 600 Feet of the
Underground Transmission Cable Corridor
Sheet 9 of 35

Prepared by: & 7/1/2010



LEGEND

Underwater Route	NYS Priority Lake	Land Use
CP/CSX Railroad ROW	DEC Lands	Residential
Spur	Park	Commercial/Industrial/Transportation
Milepost	State Park (OPRHP)	Forested
Canal Lock	Agricultural Districts	Agriculture
	Village	Open Land/Pasture/Hay/Scrub/Shrub
	Town Boundary	Open Water
		Parks/Open Space/Recreation

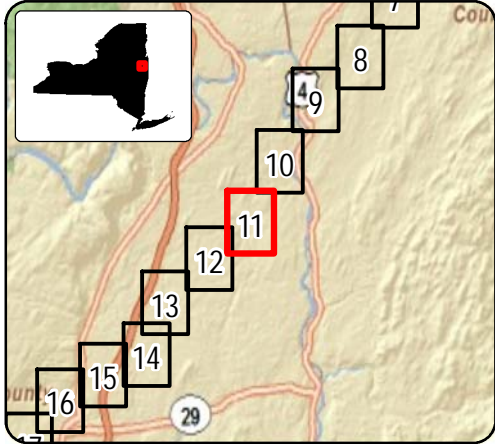
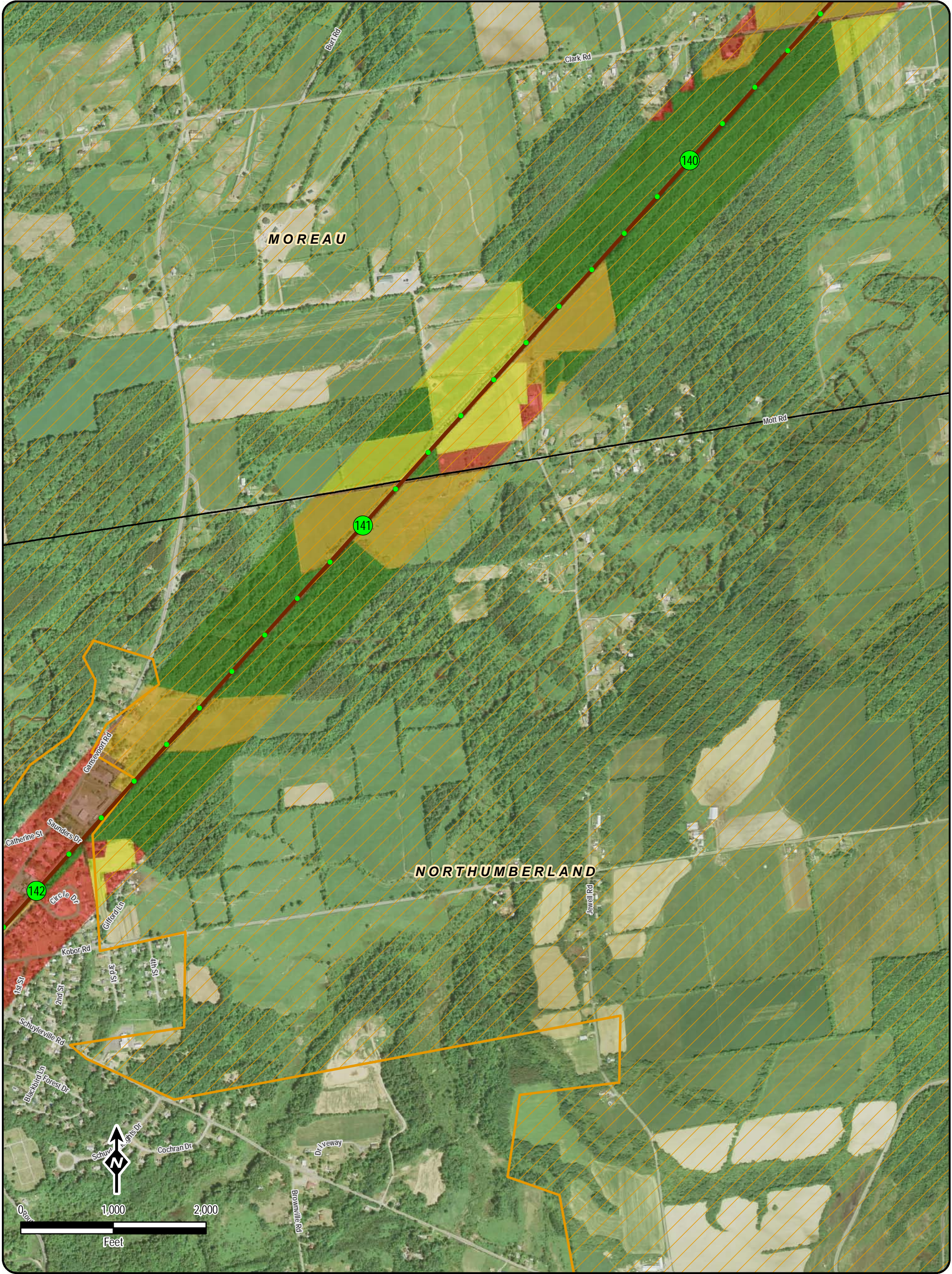
Village Name
TOWN NAME

NOTE:
1. Width of Cable Route lines are not drawn to scale.

Transmission Developers Inc.
Champlain Hudson Power Express Project
Champlain Hudson Power Express Inc.

Figure 4.2-1
Existing Land Use Within 600 Feet of the
Underground Transmission Cable Corridor
Sheet 10 of 35

Prepared by: & 7/1/2010



LEGEND

Underwater Route	NYS Priority Lake	Land Use
CP/CSX Railroad ROW	DEC Lands	Residential
Spur	Park	Commercial/Industrial/Transportation
Milepost	State Park (OPRHP)	Forested
Canal Lock	Agricultural Districts	Agriculture
	Village	Open Land/Pasture/Hay/Scrub/Shrub
	Town Boundary	Open Water
		Parks/Open Space/Recreation

Village Name
TOWN NAME

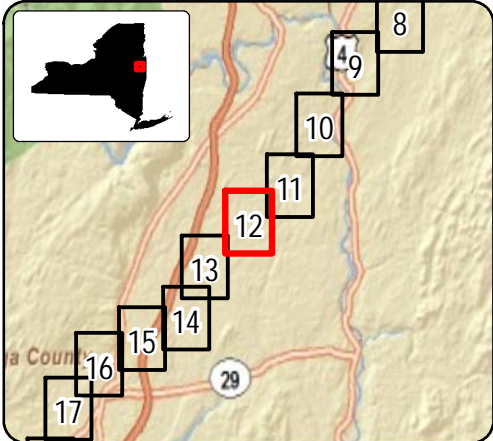
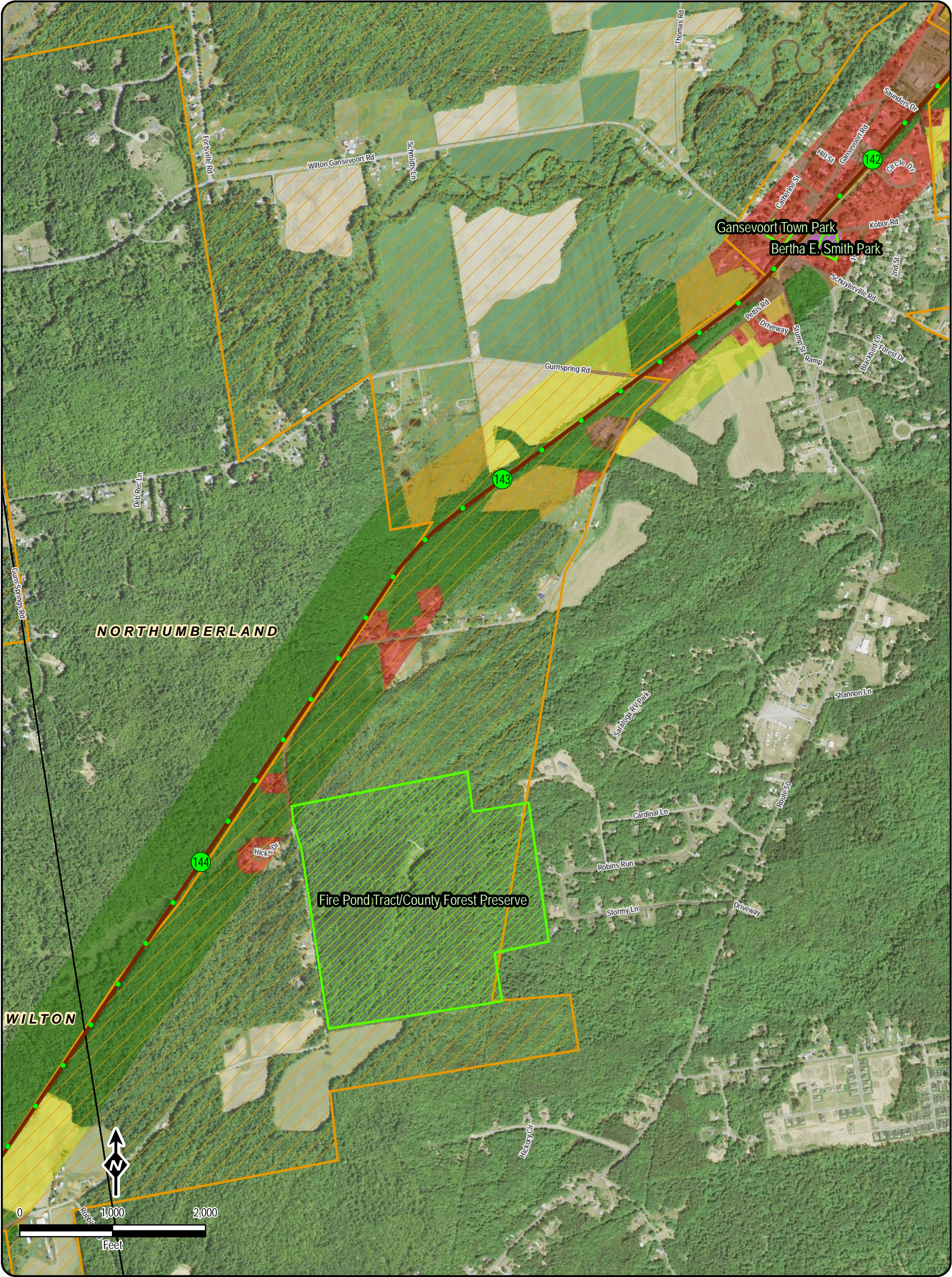
NOTE:
1. Width of Cable Route lines are not drawn to scale.

Champlain Hudson Power Express Project
Champlain Hudson Power Express Inc.

Figure 4.2-1
Existing Land Use Within 600 Feet of the
Underground Transmission Cable Corridor

Sheet 11 of 35

Prepared by: & 7/1/2010



LEGEND

Underwater Route	NYS Priority Lake	Land Use
CP/CSX Railroad ROW	DEC Lands	Residential
Spur	Park	Commercial/Industrial/Transportation
Milepost	State Park (OPRHP)	Forested
Canal Lock	Agricultural Districts	Agriculture
	Village	Open Land/Pasture/Hay/Scrub/Shrub
	Town Boundary	Open Water
		Parks/Open Space/Recreation

Village Name
TOWN NAME

NOTE:
1. Width of Cable Route lines are not drawn to scale.

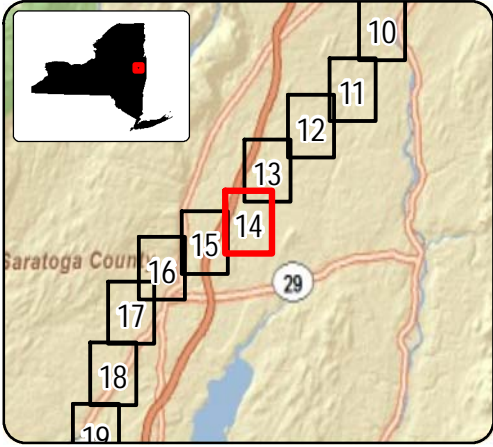
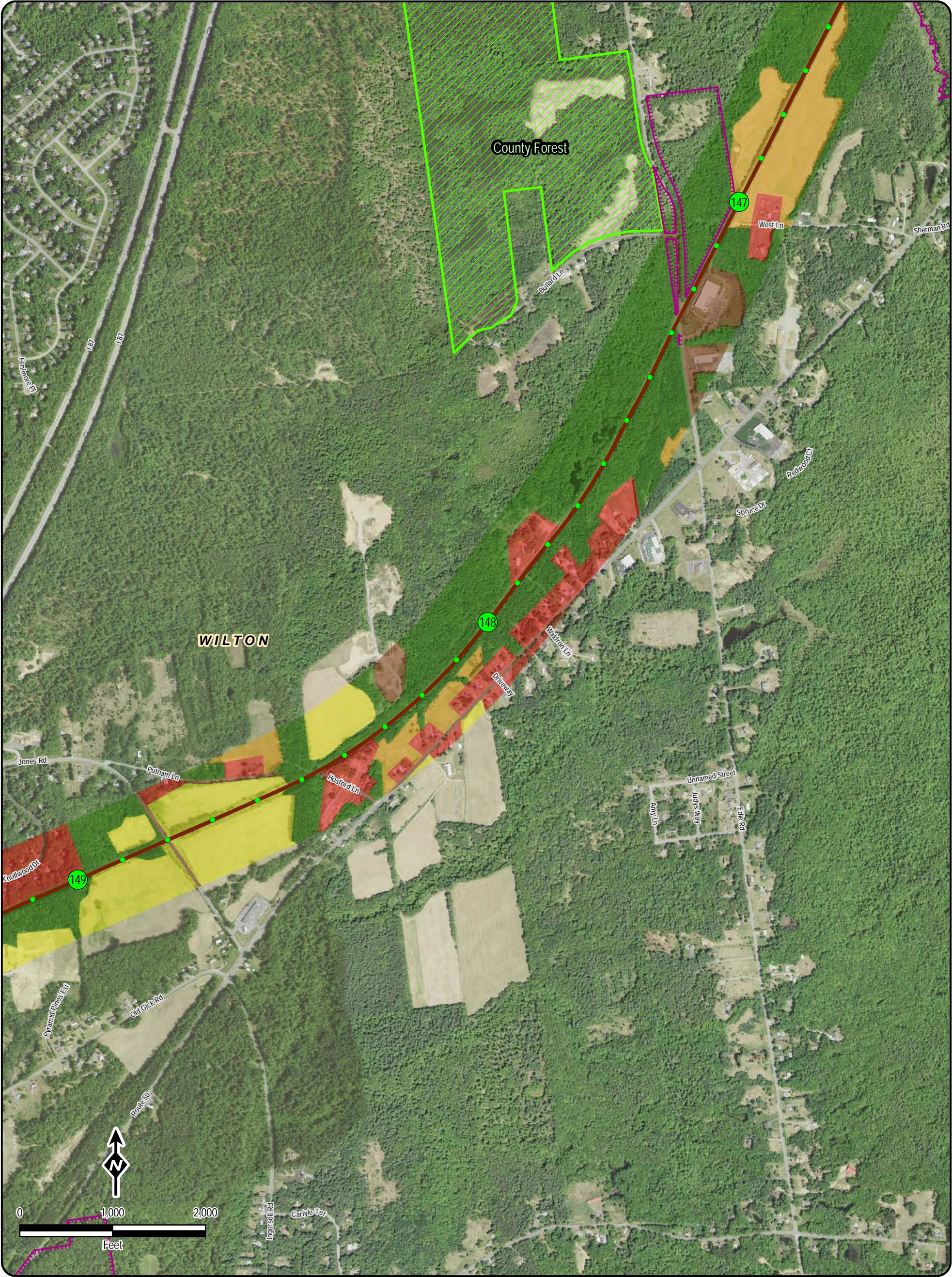
Transmission
Developers Inc.

Champlain Hudson Power Express Project
Champlain Hudson Power Express Inc.

Figure 4.2-1
Existing Land Use Within 600 Feet of the
Underground Transmission Cable Corridor

Sheet 12 of 35

Prepared by: & 7/1/2010




LEGEND

Underwater Route	NYS Priority Lake	Land Use
CP/CSX Railroad ROW	DEC Lands	Residential
Spur	Park	Commercial/Industrial/Transportation
Milepost	State Park (OPRHP)	Forested
Canal Lock	Agricultural Districts	Agriculture
	Village	Open Land/Pasture/Hay/Scrub/Shrub
	Town Boundary	Open Water
		Parks/Open Space/Recreation

Village Name
TOWN NAME




NOTE:
1. Width of Cable Route lines are not drawn to scale.

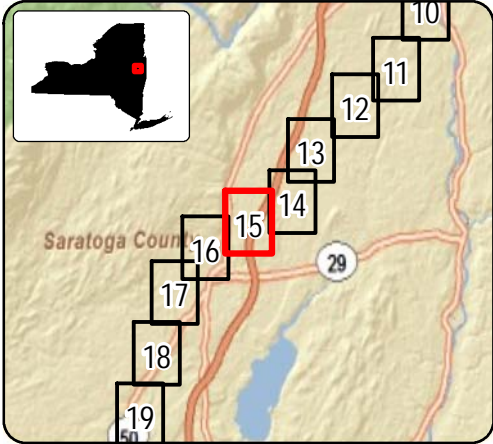
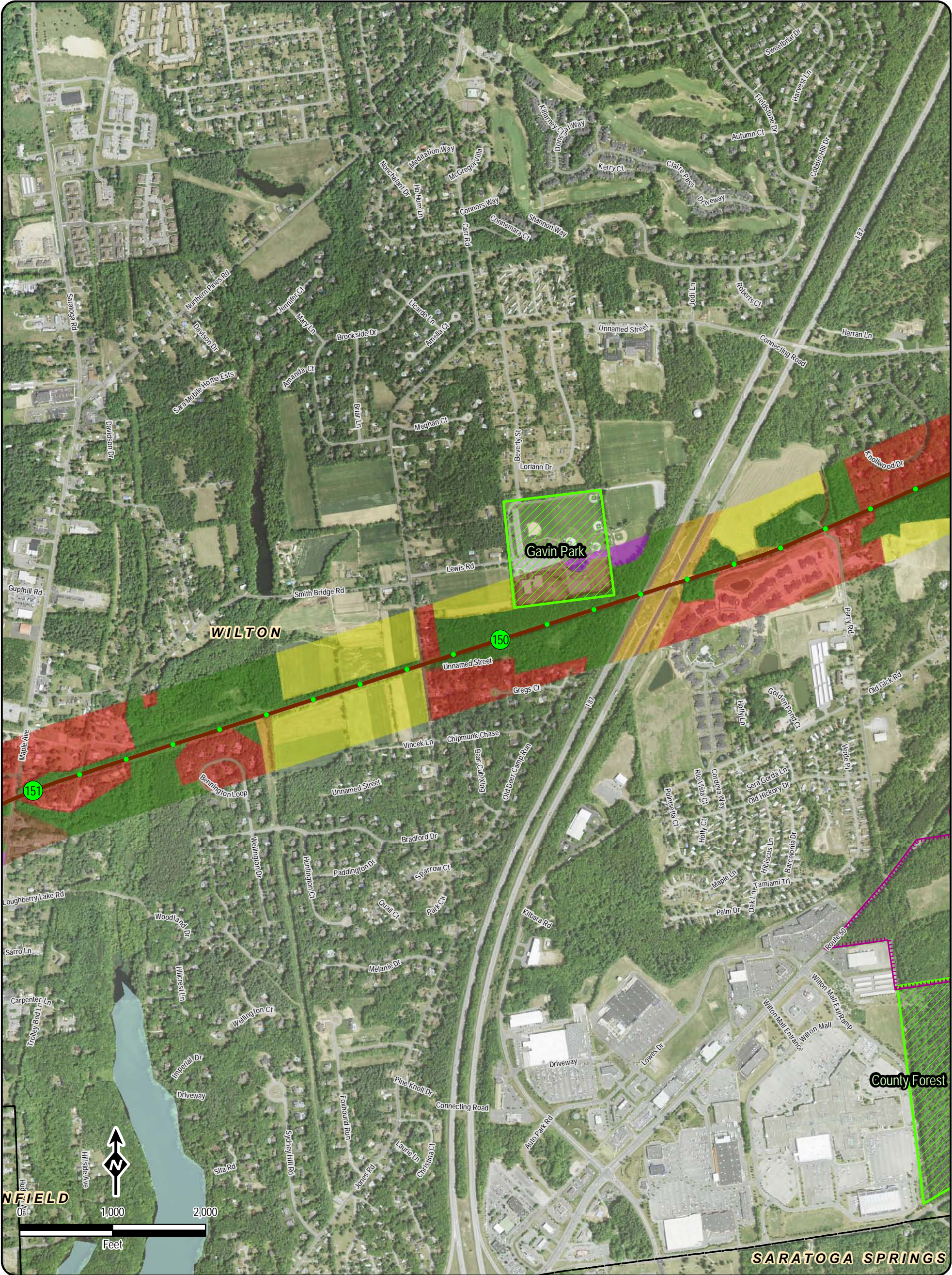

Transmission
Developers Inc.

Champlain Hudson Power Express Project
Champlain Hudson Power Express Inc.

Figure 4.2-1
Existing Land Use Within 600 Feet of the
Underground Transmission Cable Corridor

Sheet 14 of 35

Prepared by:   &  7/1/2010



LEGEND

Underwater Route	NYS Priority Lake	Land Use
CP/CSX Railroad ROW	DEC Lands	Residential
Spur	Park	Commercial/Industrial/Transportation
Milepost	State Park (OPRHP)	Forested
Canal Lock	Agricultural Districts	Agriculture
	Village	Open Land/Pasture/Hay/Scrub/Shrub
	Town Boundary	Open Water
		Parks/Open Space/Recreation

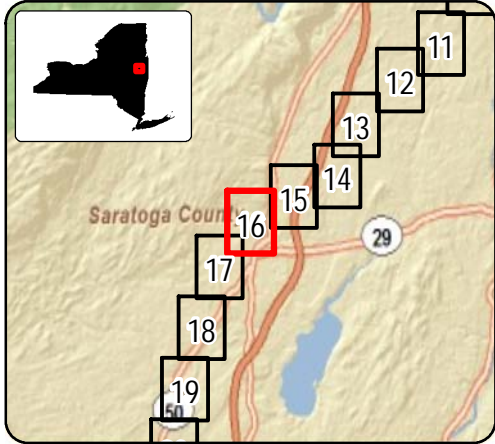
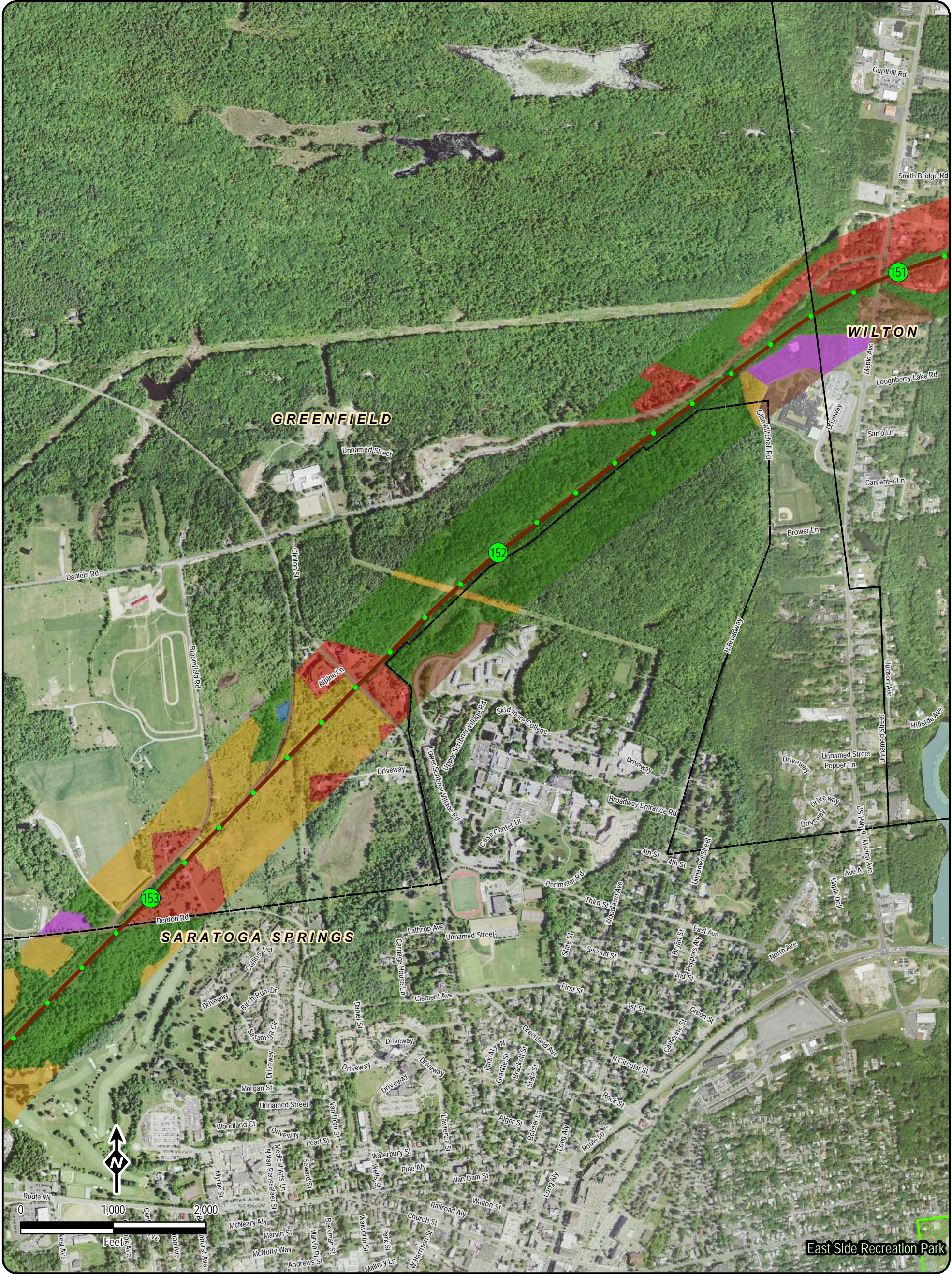
Village Name
TOWN NAME

NOTE:
1. Width of Cable Route lines are not drawn to scale.

Transmission Developers Inc.
Champlain Hudson Power Express Project
Champlain Hudson Power Express Inc.

Figure 4.2-1
Existing Land Use Within 600 Feet of the
Underground Transmission Cable Corridor
Sheet 15 of 35

Prepared by: & 7/1/2010



LEGEND

Underwater Route	NYS Priority Lake	Land Use
CP/CSX Railroad ROW	DEC Lands	Residential
Spur	Park	Commercial/Industrial/Transportation
Milepost	State Park (OPRHP)	Forested
Canal Lock	Agricultural Districts	Agriculture
	Village	Open Land/Pasture/Hay/Scrub/Shrub
	Town Boundary	Open Water
		Parks/Open Space/Recreation

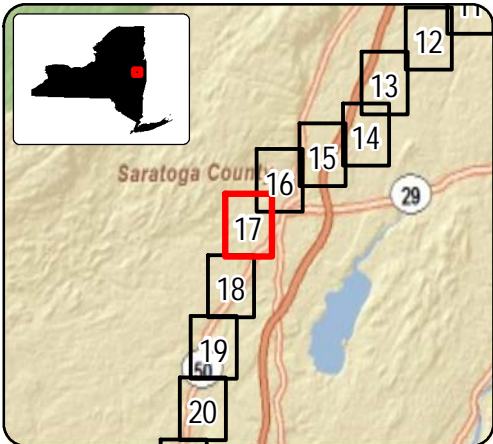
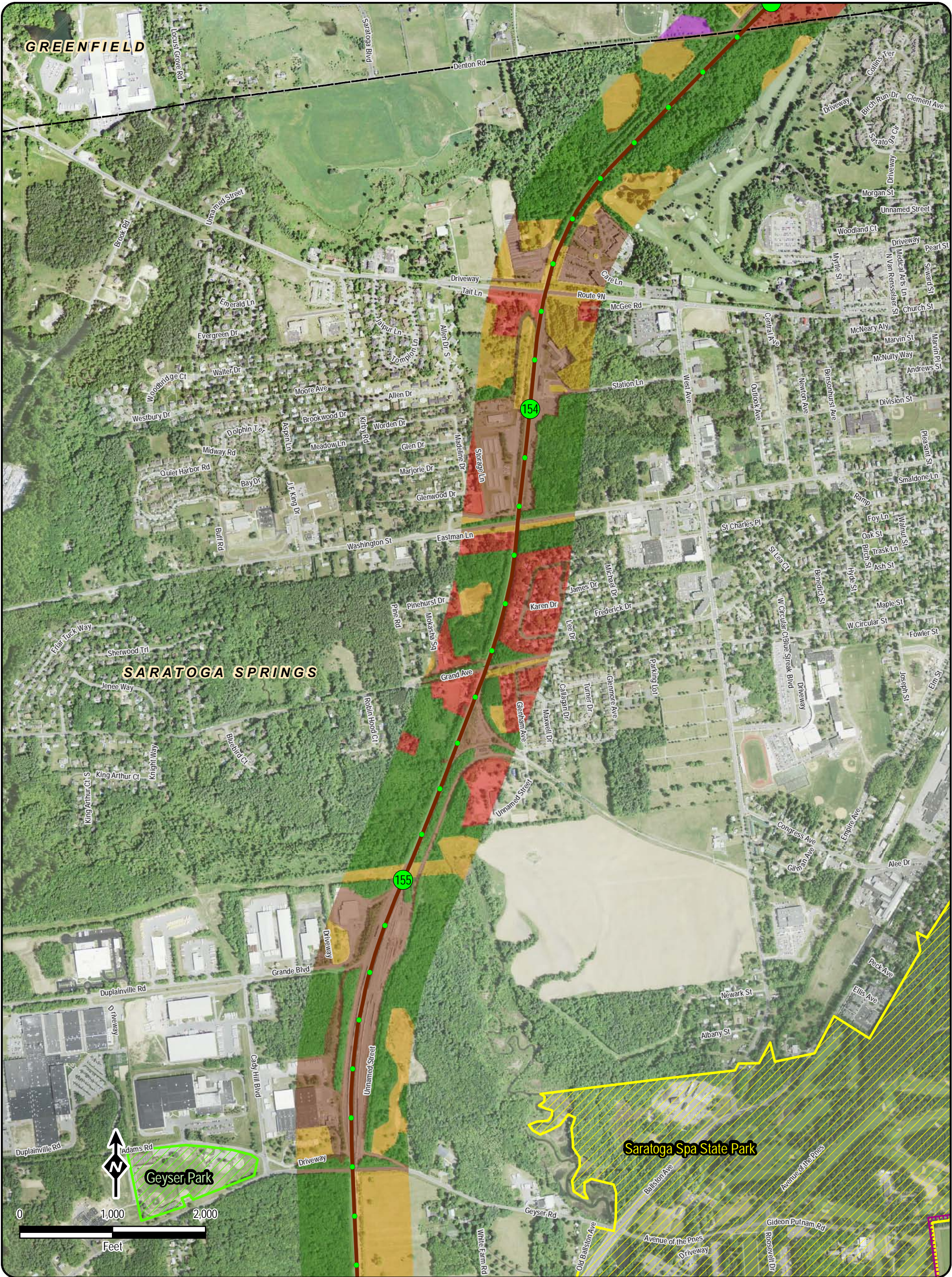
Village Name
TOWN NAME

NOTE:
1. Width of Cable Route lines are not drawn to scale.

Transmission Developers Inc.
Champlain Hudson Power Express Project
Champlain Hudson Power Express Inc.

Figure 4.2-1
Existing Land Use Within 600 Feet of the
Underground Transmission Cable Corridor
Sheet 16 of 35

Prepared by: **HDR** **DTA** & **CTRC** 7/1/2010



LEGEND

Underwater Route	NYS Priority Lake	Land Use
CP/CSX Railroad ROW	DEC Lands	Residential
Spur	Park	Commercial/Industrial/Transportation
Milepost	State Park (OPRHP)	Forested
Canal Lock	Agricultural Districts	Agriculture
	Village	Open Land/Pasture/Hay/Scrub/Shrub
	Town Boundary	Open Water
		Parks/Open Space/Recreation

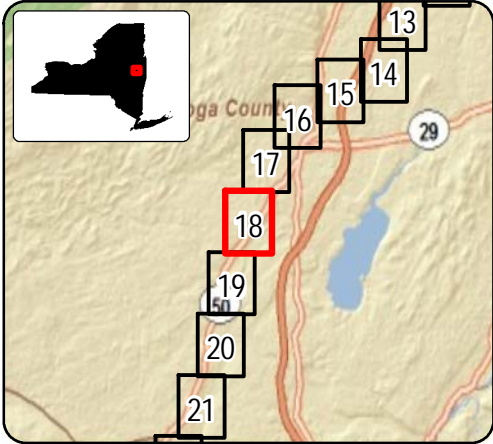
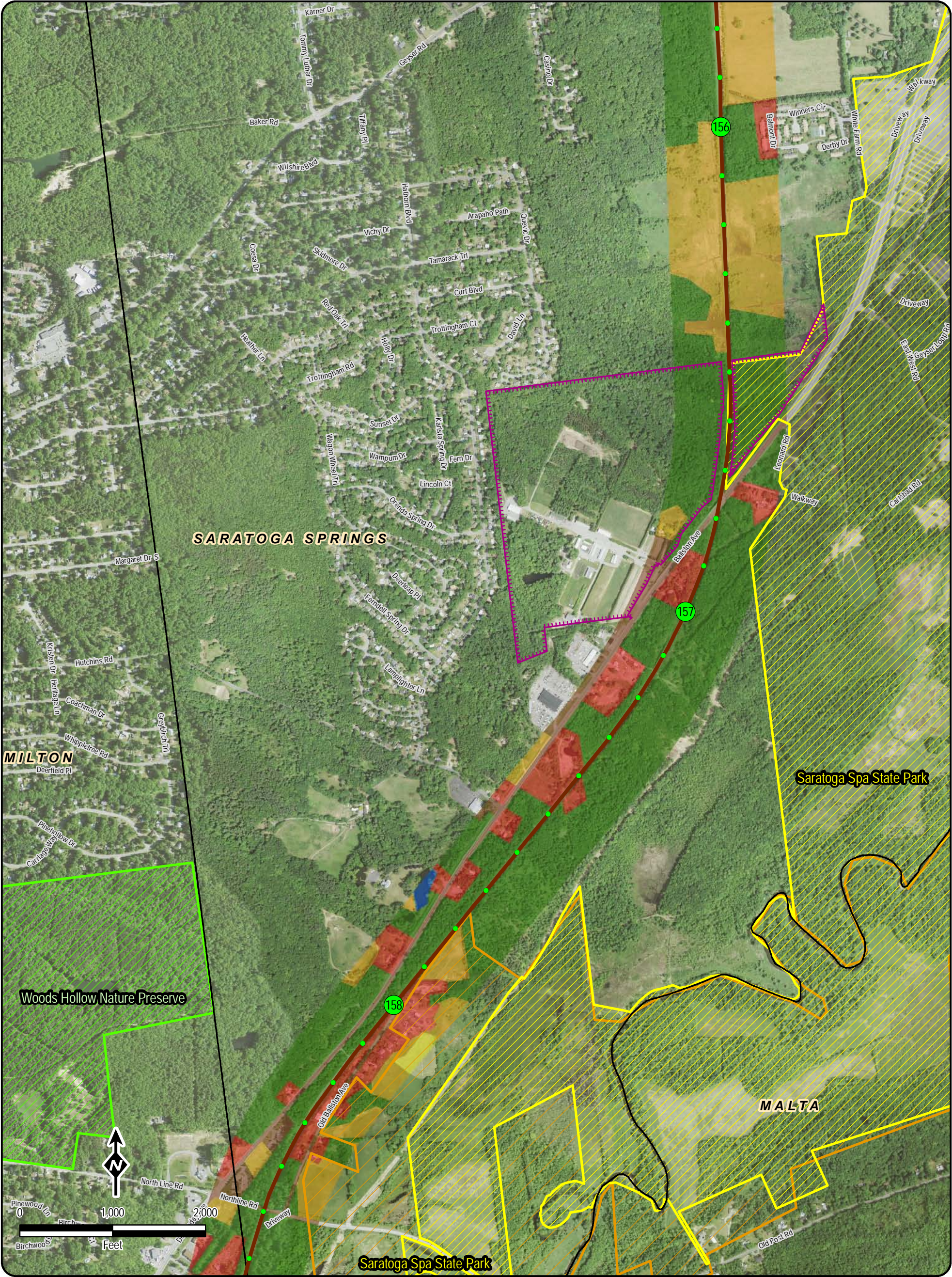
Village Name
TOWN NAME

NOTE:
1. Width of Cable Route lines are not drawn to scale.

Transmission Developers Inc.
Champlain Hudson Power Express Project
Champlain Hudson Power Express Inc.

Figure 4.2-1
Existing Land Use Within 600 Feet of the
Underground Transmission Cable Corridor
Sheet 17 of 35

Prepared by: & 7/1/2010



LEGEND

Underwater Route	NYS Priority Lake	Land Use
CP/CSX Railroad ROW	DEC Lands	Residential
Spur	Park	Commercial/Industrial/Transportation
Milepost	State Park (OPRHP)	Forested
Canal Lock	Agricultural Districts	Agriculture
	Village	Open Land/Pasture/Hay/Scrub/Shrub
	Town Boundary	Open Water
		Parks/Open Space/Recreation

Village Name
TOWN NAME

NOTE:
1. Width of Cable Route lines are not drawn to scale.

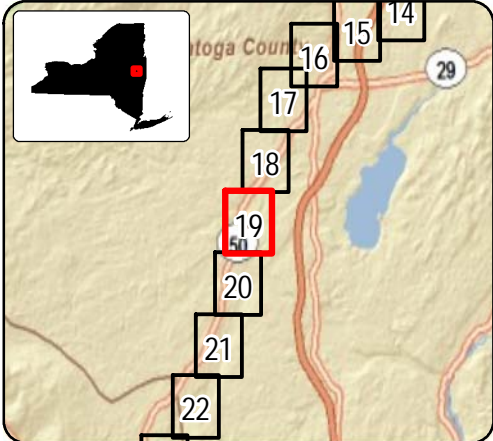
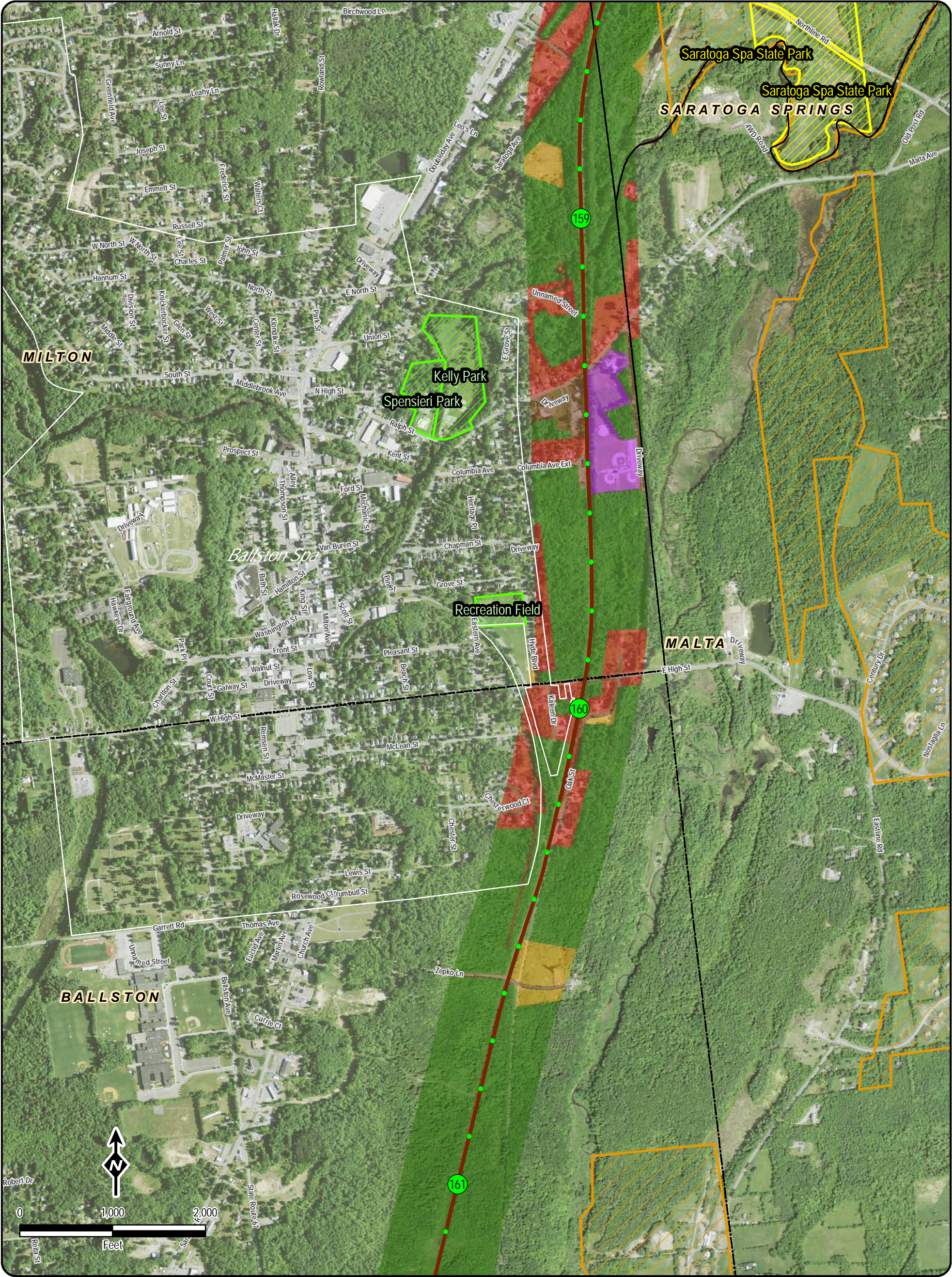
Transmission
Developers Inc.

Champlain Hudson Power Express Project
Champlain Hudson Power Express Inc.

Figure 4.2-1
Existing Land Use Within 600 Feet of the
Underground Transmission Cable Corridor

Sheet 18 of 35

Prepared by: & 7/1/2010



LEGEND

Underwater Route	NYS Priority Lake	Land Use
CP/CSX Railroad ROW	DEC Lands	Residential
Spur	Park	Commercial/Industrial/Transportation
Milepost	State Park (OPRHP)	Forested
Canal Lock	Agricultural Districts	Agriculture
	Village	Open Land/Pasture/Hay/Scrub/Shrub
	Town Boundary	Open Water
		Parks/Open Space/Recreation

Village Name
TOWN NAME

NOTE:
1. Width of Cable Route lines are not drawn to scale.

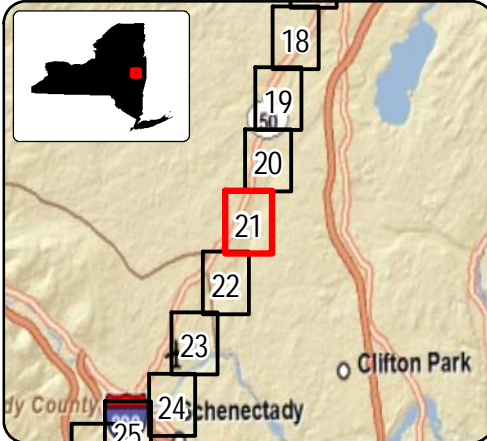
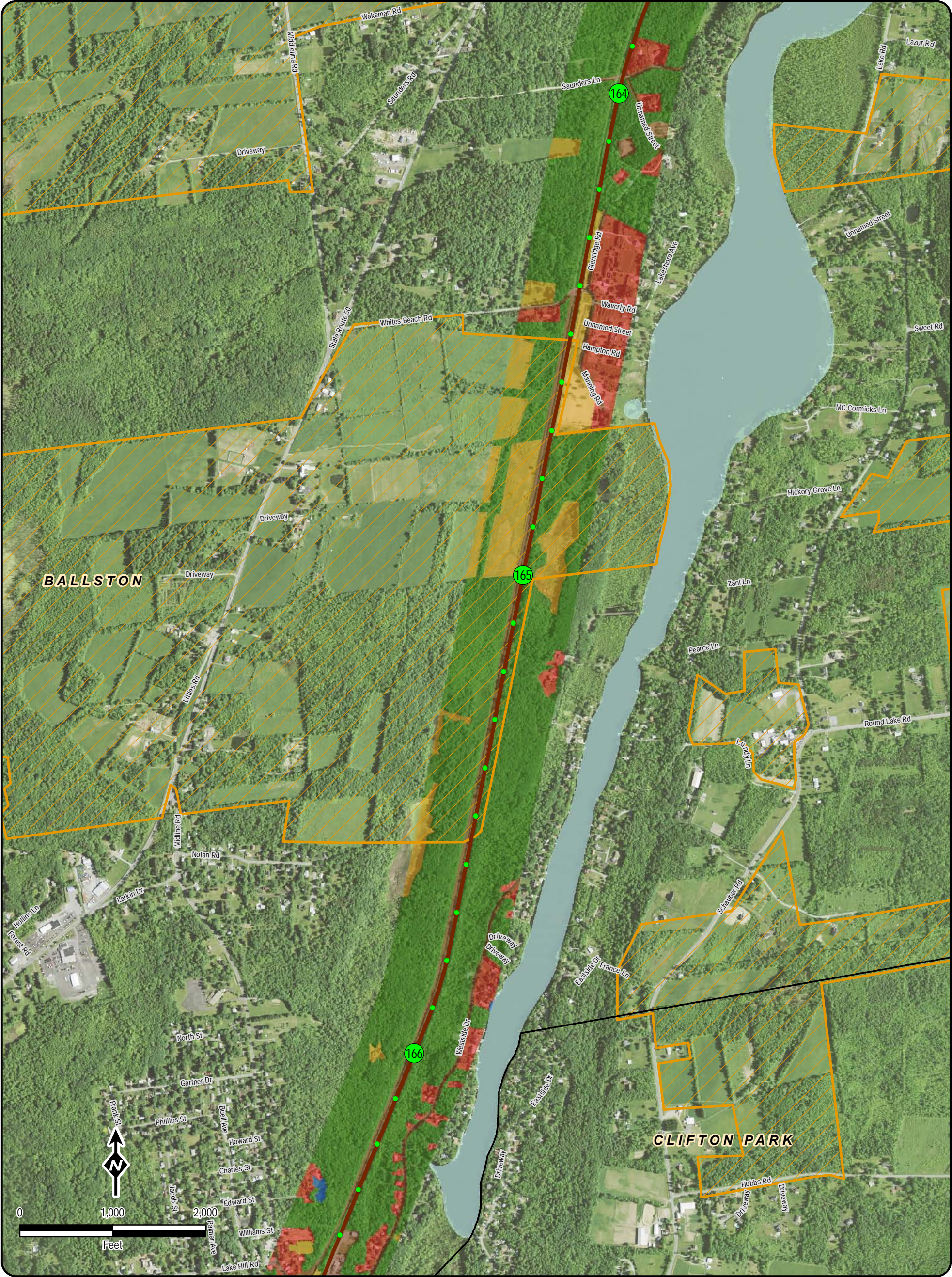
Transmission Developers Inc.

Champlain Hudson Power Express Project
Champlain Hudson Power Express Inc.

Figure 4.2-1
Existing Land Use Within 600 Feet of the
Underground Transmission Cable Corridor

Sheet 19 of 35

Prepared by: & 7/1/2010



LEGEND

Underwater Route	NYS Priority Lake	Land Use
CP/CSX Railroad ROW	DEC Lands	Residential
Spur	Park	Commercial/Industrial/Transportation
Milepost	State Park (OPRHP)	Forested
Canal Lock	Agricultural Districts	Agriculture
	Village	Open Land/Pasture/Hay/Scrub/Shrub
	Town Boundary	Open Water
		Parks/Open Space/Recreation

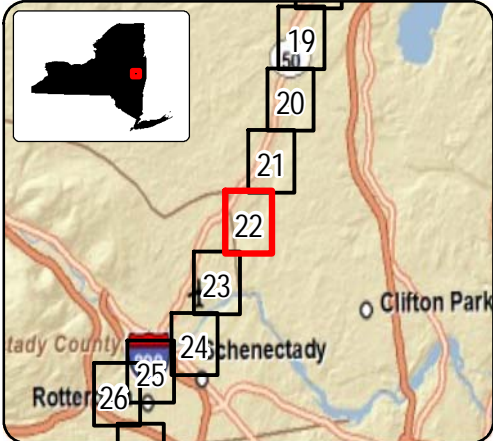
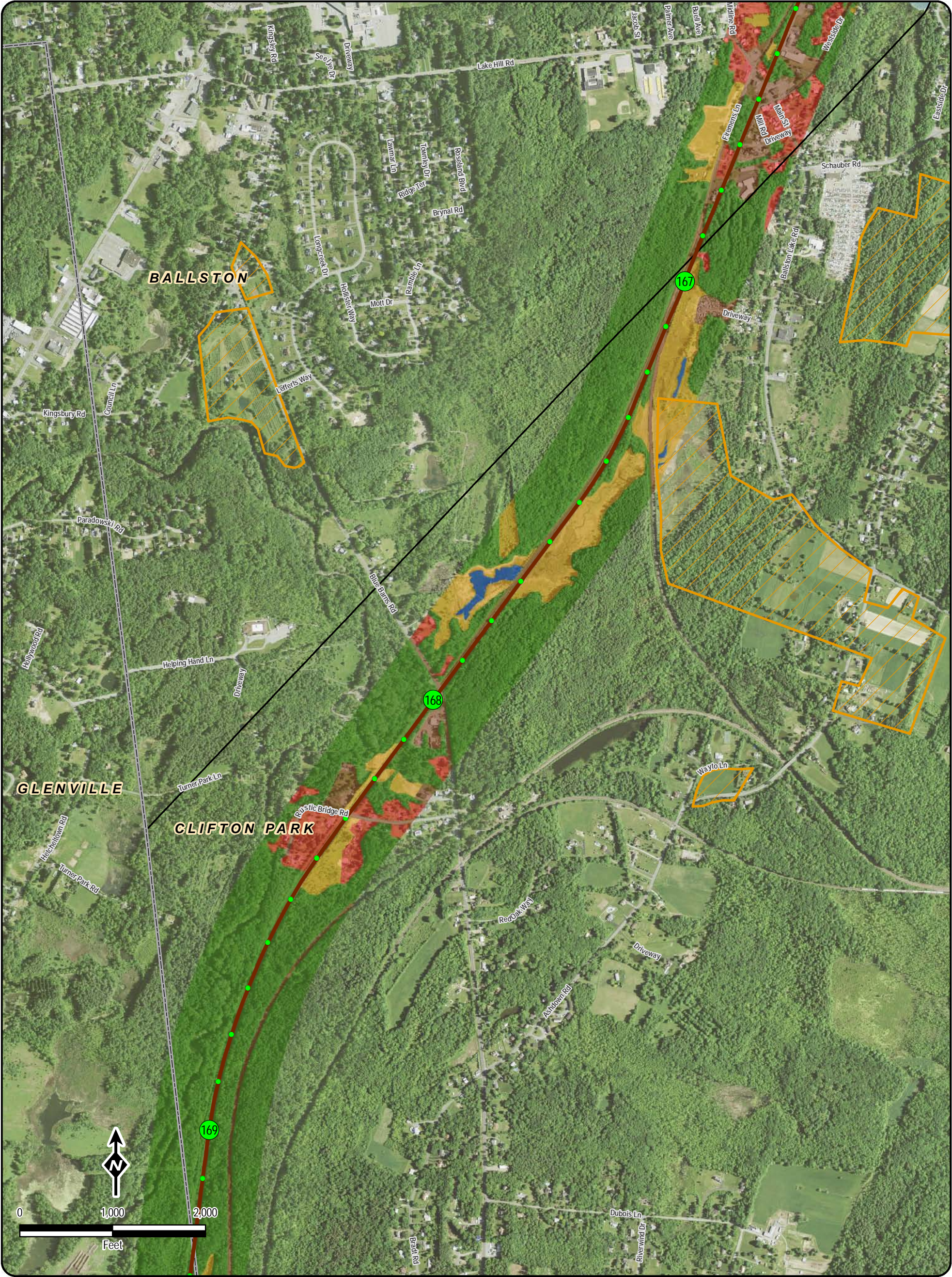
Village Name
TOWN NAME

NOTE:
1. Width of Cable Route lines are not drawn to scale.

Transmission Developers Inc.
Champlain Hudson Power Express Project
Champlain Hudson Power Express Inc.

Figure 4.2-1
Existing Land Use Within 600 Feet of the
Underground Transmission Cable Corridor
Sheet 21 of 35

Prepared by: & 7/1/2010



LEGEND

Underwater Route	NYS Priority Lake	Land Use
CP/CSX Railroad ROW	DEC Lands	Residential
Spur	Park	Commercial/Industrial/Transportation
Milepost	State Park (OPRHP)	Forested
Canal Lock	Agricultural Districts	Agriculture
	Village	Open Land/Pasture/Hay/Scrub/Shrub
	Town Boundary	Open Water
		Parks/Open Space/Recreation

Village Name
TOWN NAME

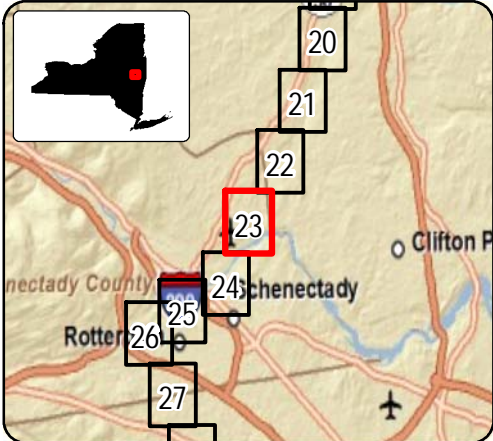
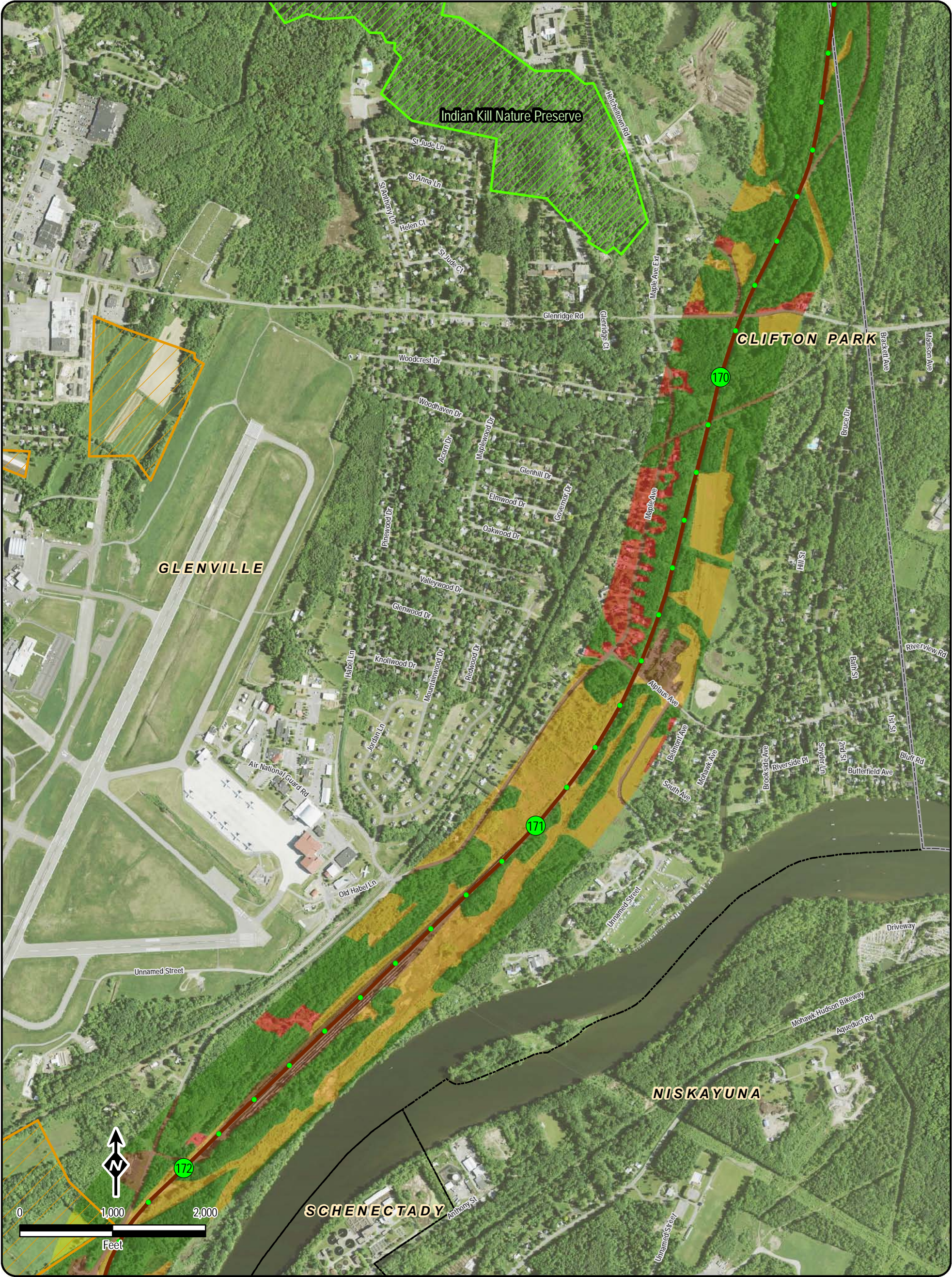
NOTE:
1. Width of Cable Route lines are not drawn to scale.

Champlain Hudson Power Express Project
Champlain Hudson Power Express Inc.

Figure 4.2-1
Existing Land Use Within 600 Feet of the
Underground Transmission Cable Corridor

Sheet 22 of 35

Prepared by: & 7/1/2010



LEGEND

Underwater Route	NYS Priority Lake	Land Use
CP/CSX Railroad ROW	DEC Lands	Residential
Spur	Park	Commercial/Industrial/Transportation
Milepost	State Park (OPRHP)	Forested
Canal Lock	Agricultural Districts	Agriculture
	Village	Open Land/Pasture/Hay/Scrub/Shrub
	Town Boundary	Open Water
		Parks/Open Space/Recreation

Village Name
TOWN NAME

NOTE:
1. Width of Cable Route lines are not drawn to scale.

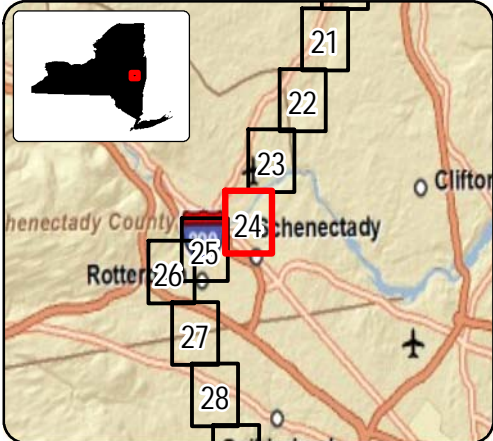
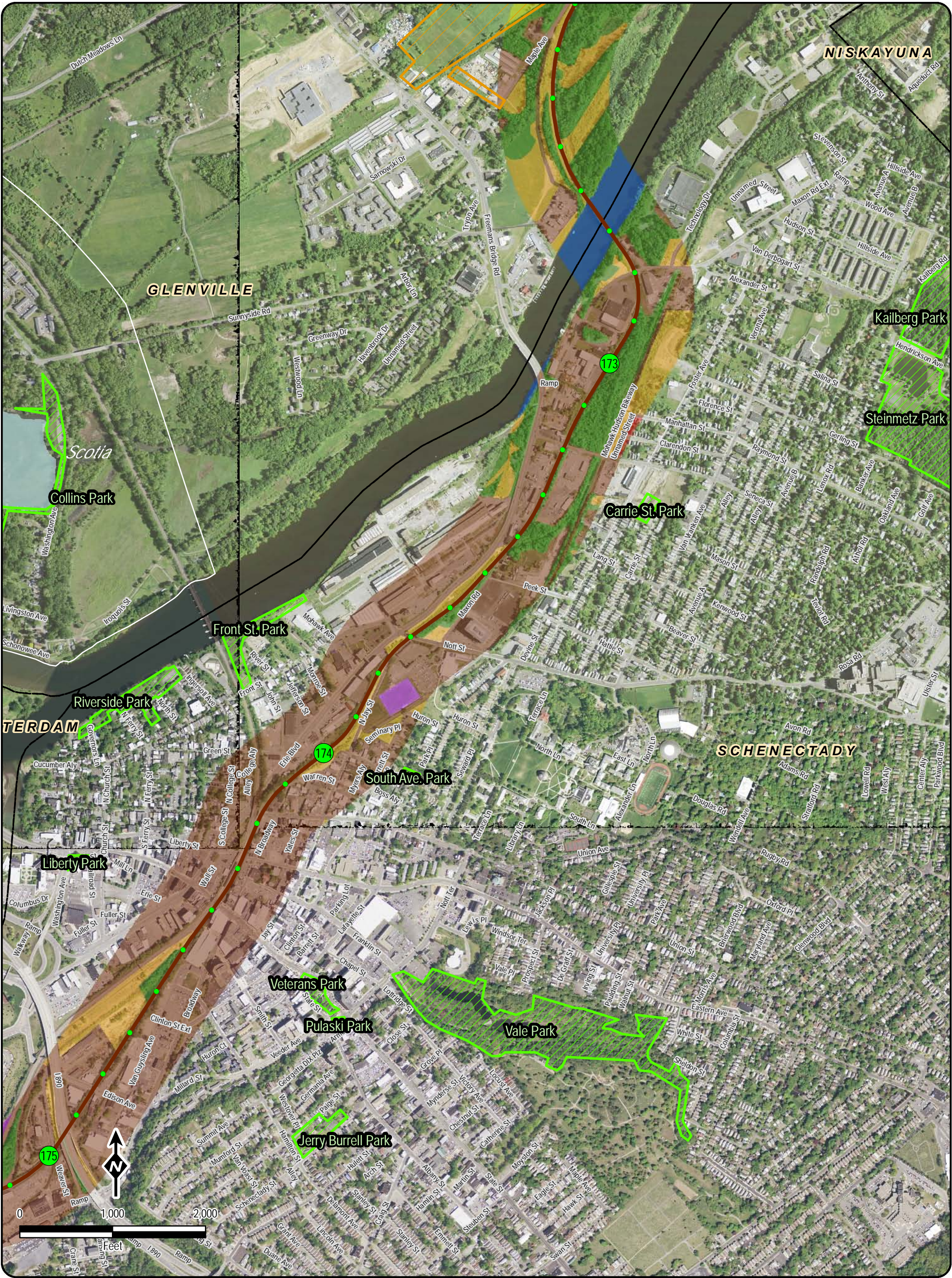
Transmission
Developers Inc.

Champlain Hudson Power Express Project
Champlain Hudson Power Express Inc.

Figure 4.2-1
Existing Land Use Within 600 Feet of the
Underground Transmission Cable Corridor

Sheet 23 of 35

Prepared by: **HDR** **DTA** & **CTRC** 7/1/2010



LEGEND

Underwater Route	NYS Priority Lake	Land Use
CP/CSX Railroad ROW	DEC Lands	Residential
Spur	Park	Commercial/Industrial/Transportation
Milepost	State Park (OPRHP)	Forested
Canal Lock	Agricultural Districts	Agriculture
	Village	Open Land/Pasture/Hay/Scrub/Shrub
	Town Boundary	Open Water
		Parks/Open Space/Recreation

Village Name
TOWN NAME

NOTE:
1. Width of Cable Route lines are not drawn to scale.

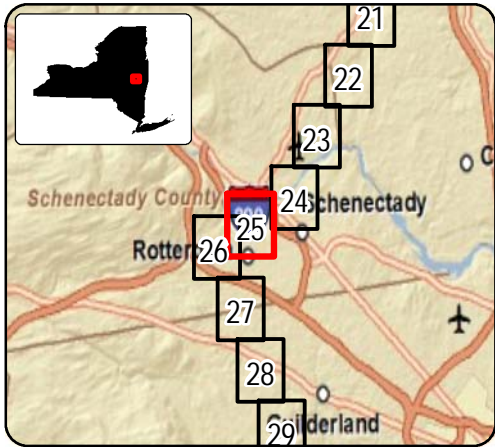
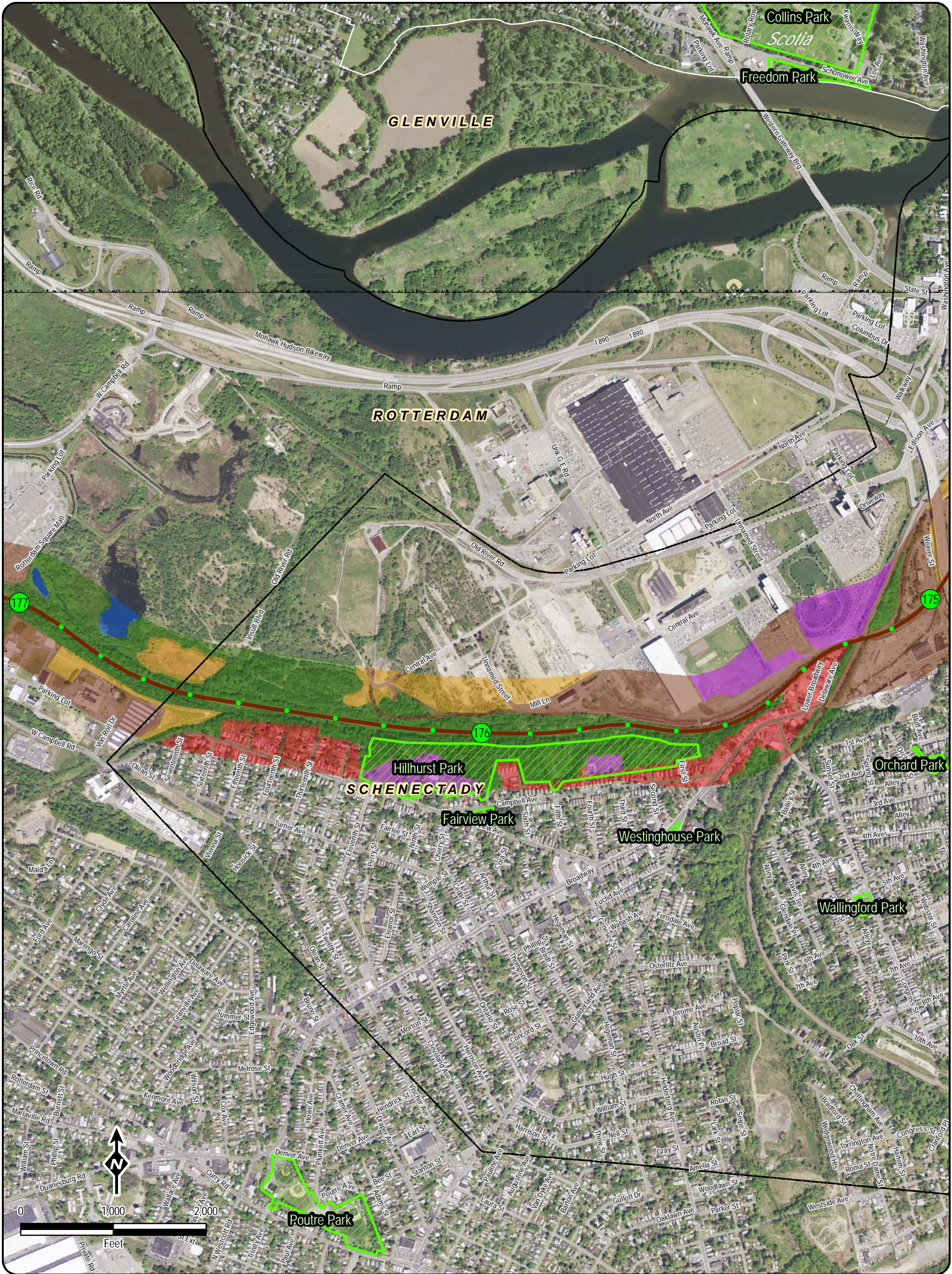
Transmission Developers Inc.

Champlain Hudson Power Express Project
Champlain Hudson Power Express Inc.

Figure 4.2-1
Existing Land Use Within 600 Feet of the
Underground Transmission Cable Corridor

Sheet 24 of 35

Prepared by: & 7/1/2010



LEGEND		
Underwater Route	NYS Priority Lake	Land Use
CP/CSX Railroad ROW	DEC Lands	Residential
Spur	Park	Commercial/Industrial/Transportation
Milepost	State Park (OPRHP)	Forested
Canal Lock	Agricultural Districts	Agriculture
	Village	Open Land/Pasture/Hay/Scrub/Shrub
	Town Boundary	Open Water
		Parks/Open Space/Recreation

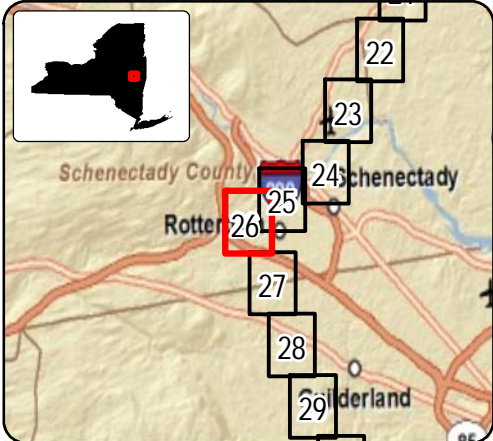
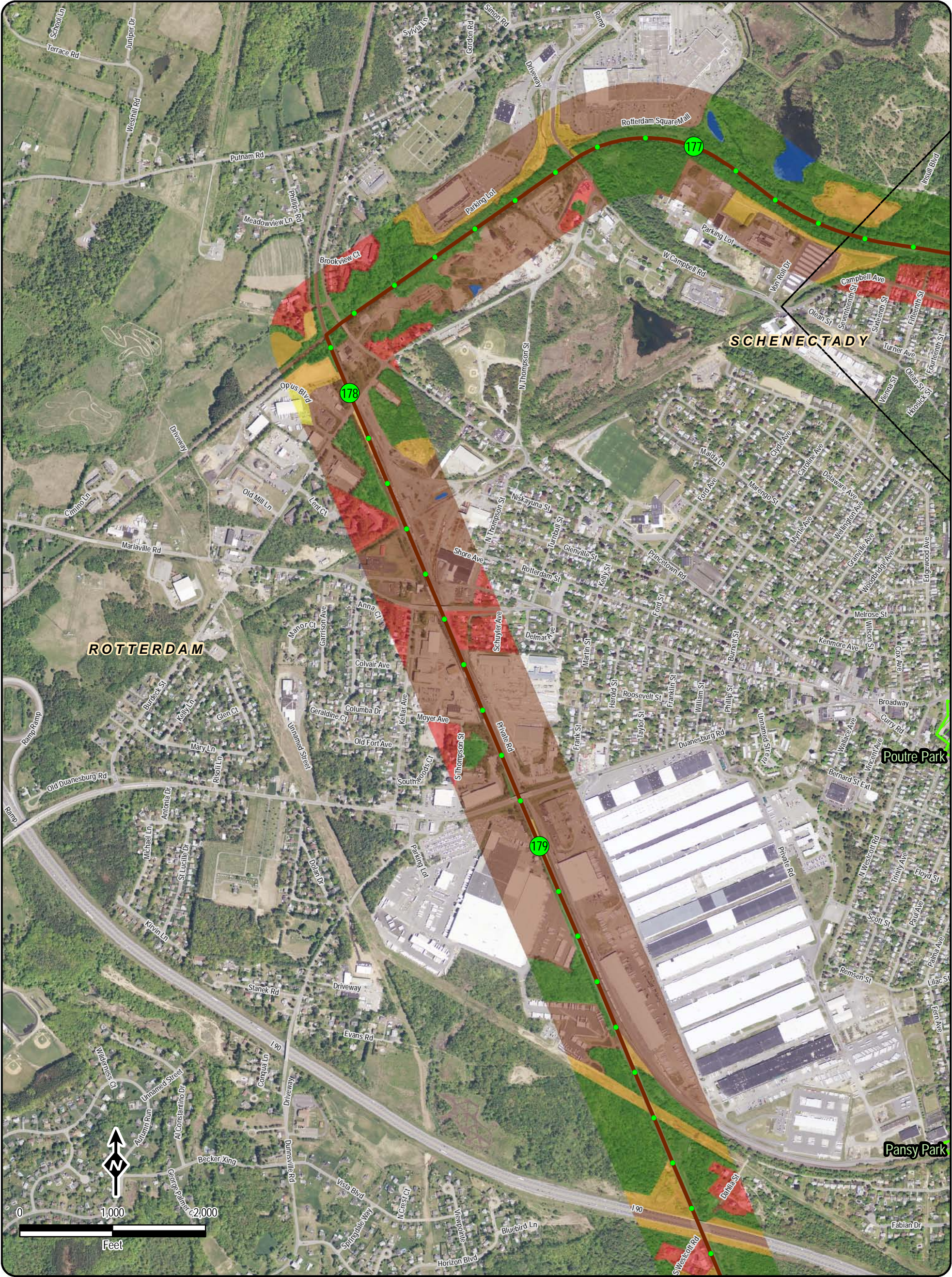
Village Name
TOWN NAME

NOTE:
1. Width of Cable Route lines are not drawn to scale.

Transmission Developers Inc.
Champlain Hudson Power Express Project
Champlain Hudson Power Express Inc.

Figure 4.2-1
Existing Land Use Within 600 Feet of the
Underground Transmission Cable Corridor
Sheet 25 of 35

Prepared by: & 7/1/2010



LEGEND

Underwater Route	NYS Priority Lake	Land Use
CP/CSX Railroad ROW	DEC Lands	Residential
Spur	Park	Commercial/Industrial/Transportation
Milepost	State Park (OPRHP)	Forested
Canal Lock	Agricultural Districts	Agriculture
	Village	Open Land/Pasture/Hay/Scrub/Shrub
	Town Boundary	Open Water
		Parks/Open Space/Recreation

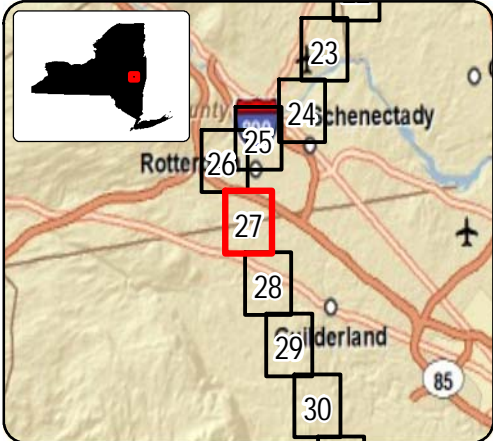
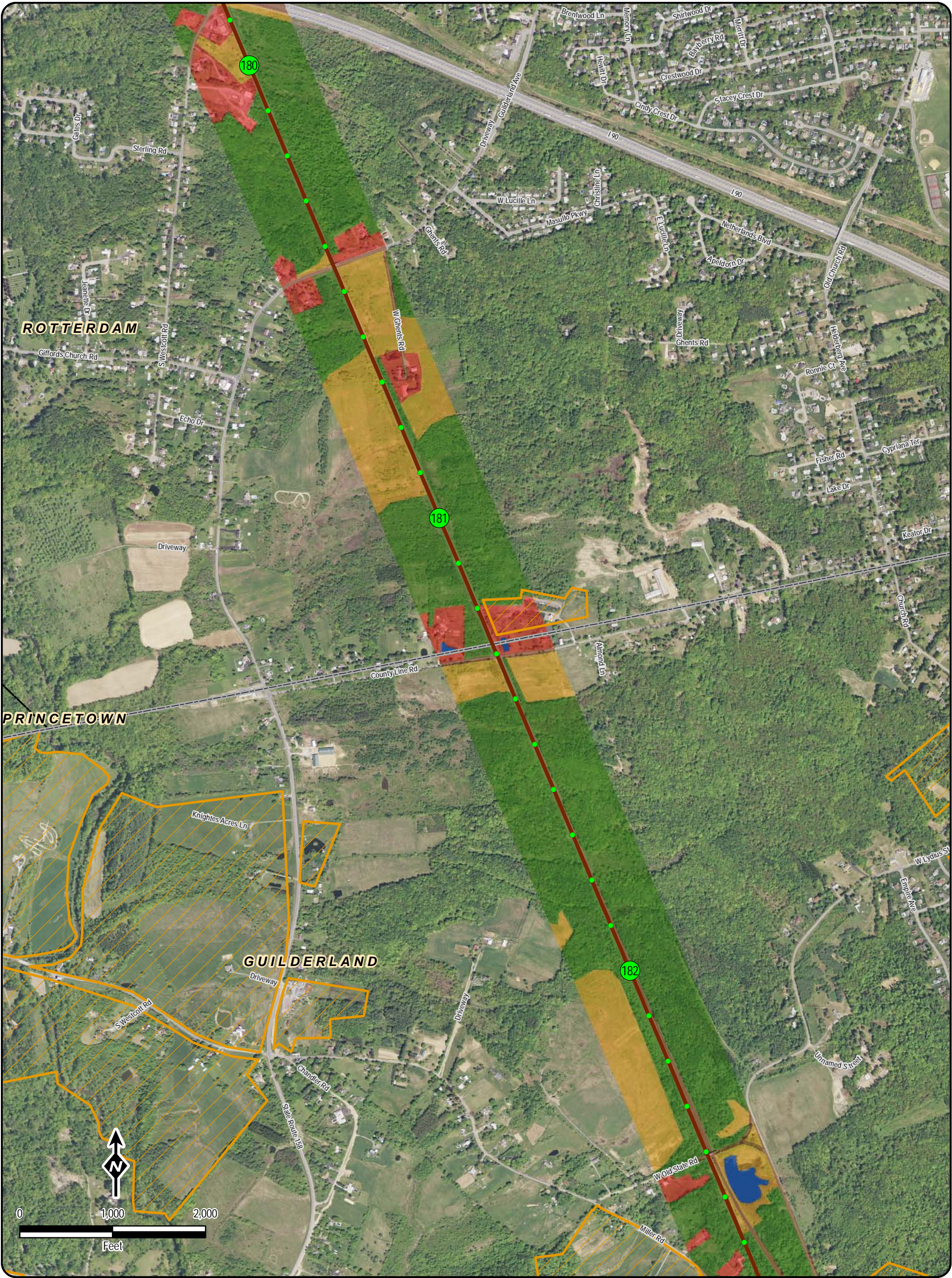
Village Name
TOWN NAME

NOTE:
1. Width of Cable Route lines are not drawn to scale.

Transmission Developers Inc.
Champlain Hudson Power Express Project
Champlain Hudson Power Express Inc.

Figure 4.2-1
Existing Land Use Within 600 Feet of the
Underground Transmission Cable Corridor
Sheet 26 of 35

Prepared by: & 7/1/2010



LEGEND

Underwater Route	NYS Priority Lake	Land Use
CP/CSX Railroad ROW	DEC Lands	Residential
Spur	Park	Commercial/Industrial/Transportation
Milepost	State Park (OPRHP)	Forested
Canal Lock	Agricultural Districts	Agriculture
	Village	Open Land/Pasture/Hay/Scrub/Shrub
	Town Boundary	Open Water
		Parks/Open Space/Recreation

Village Name
TOWN NAME

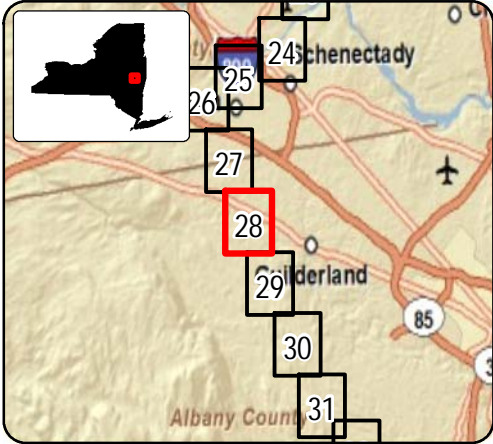
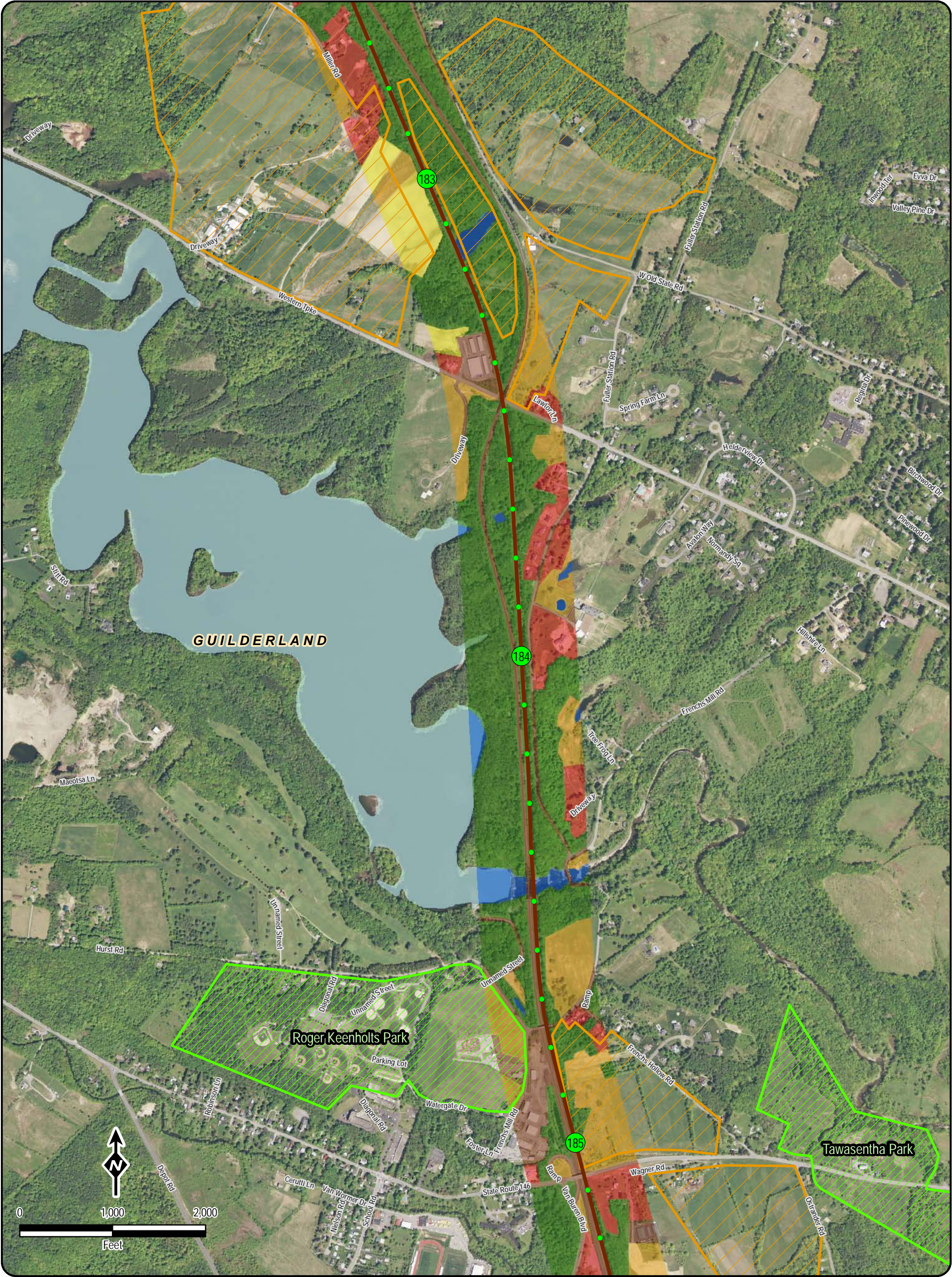
NOTE:
1. Width of Cable Route lines are not drawn to scale.

Transmission
Developers Inc.

Champlain Hudson Power Express Project
Champlain Hudson Power Express Inc.

Figure 4.2-1
Existing Land Use Within 600 Feet of the
Underground Transmission Cable Corridor
Sheet 27 of 35

Prepared by: & 7/1/2010



LEGEND

Underwater Route	NYS Priority Lake	Land Use
CP/CSX Railroad ROW	DEC Lands	Residential
Spur	Park	Commercial/Industrial/Transportation
Milepost	State Park (OPRHP)	Forested
Canal Lock	Agricultural Districts	Agriculture
	Village	Open Land/Pasture/Hay/Scrub/Shrub
	Town Boundary	Open Water
		Parks/Open Space/Recreation

Village Name
TOWN NAME

NOTE:
1. Width of Cable Route lines are not drawn to scale.

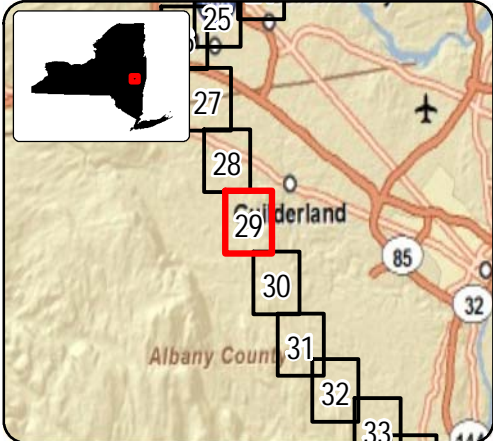
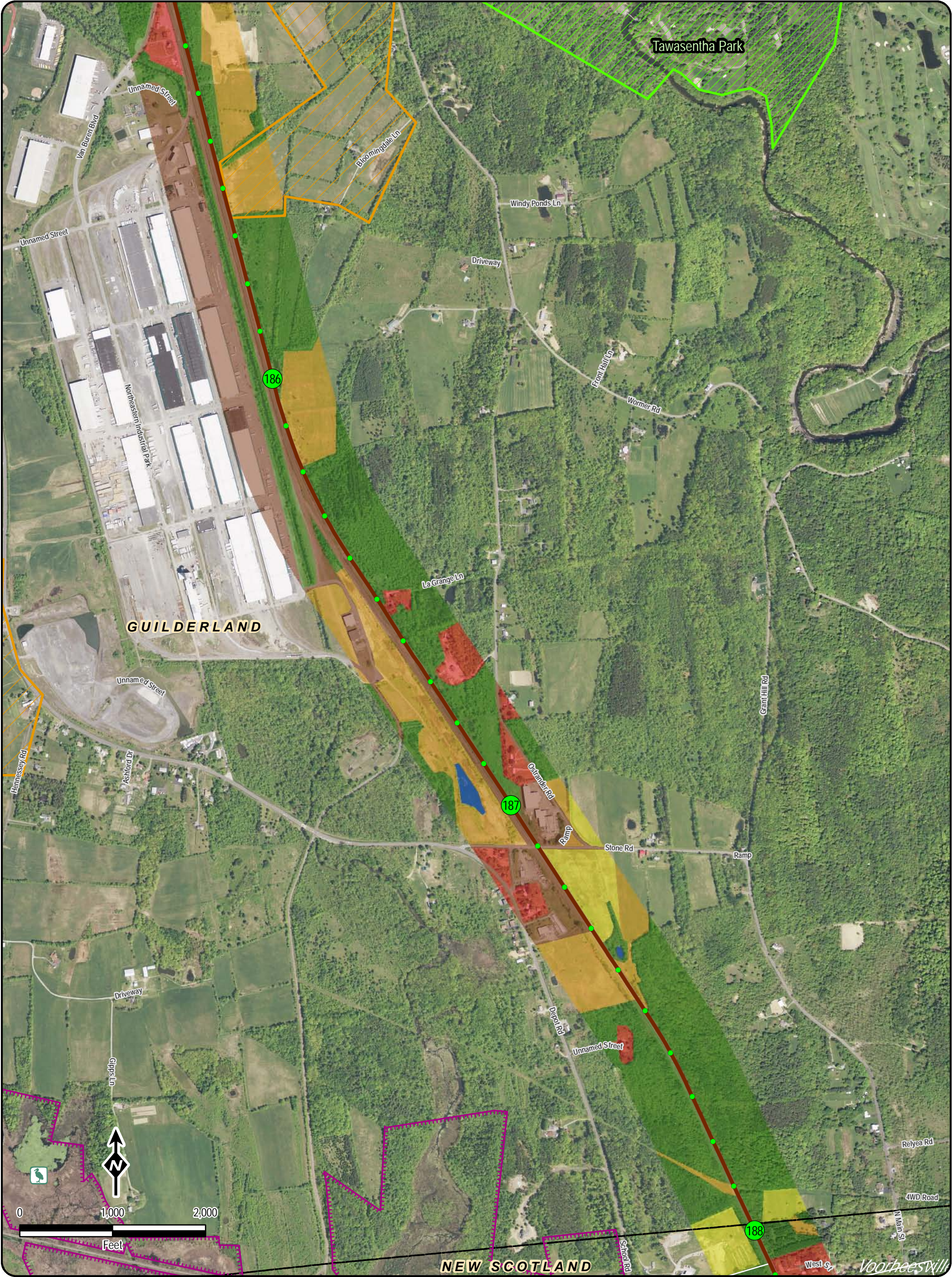
Transmission
Developers Inc.

Champlain Hudson Power Express Project
Champlain Hudson Power Express Inc.

Figure 4.2-1
Existing Land Use Within 600 Feet of the
Underground Transmission Cable Corridor

Sheet 28 of 35

Prepared by: & 7/1/2010



LEGEND

Underwater Route	NYS Priority Lake	Land Use
CP/CSX Railroad ROW	DEC Lands	Residential
Spur	Park	Commercial/Industrial/Transportation
Milepost	State Park (OPRHP)	Forested
Canal Lock	Agricultural Districts	Agriculture
	Village	Open Land/Pasture/Hay/Scrub/Shrub
	Town Boundary	Open Water
		Parks/Open Space/Recreation

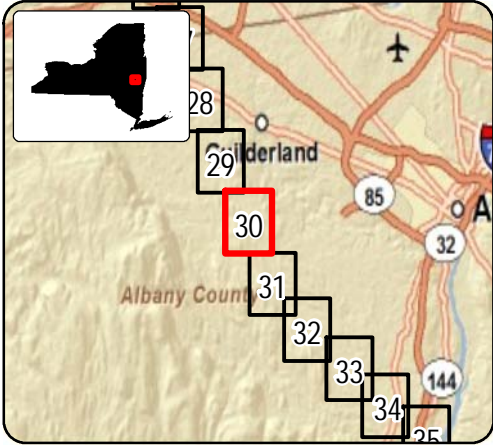
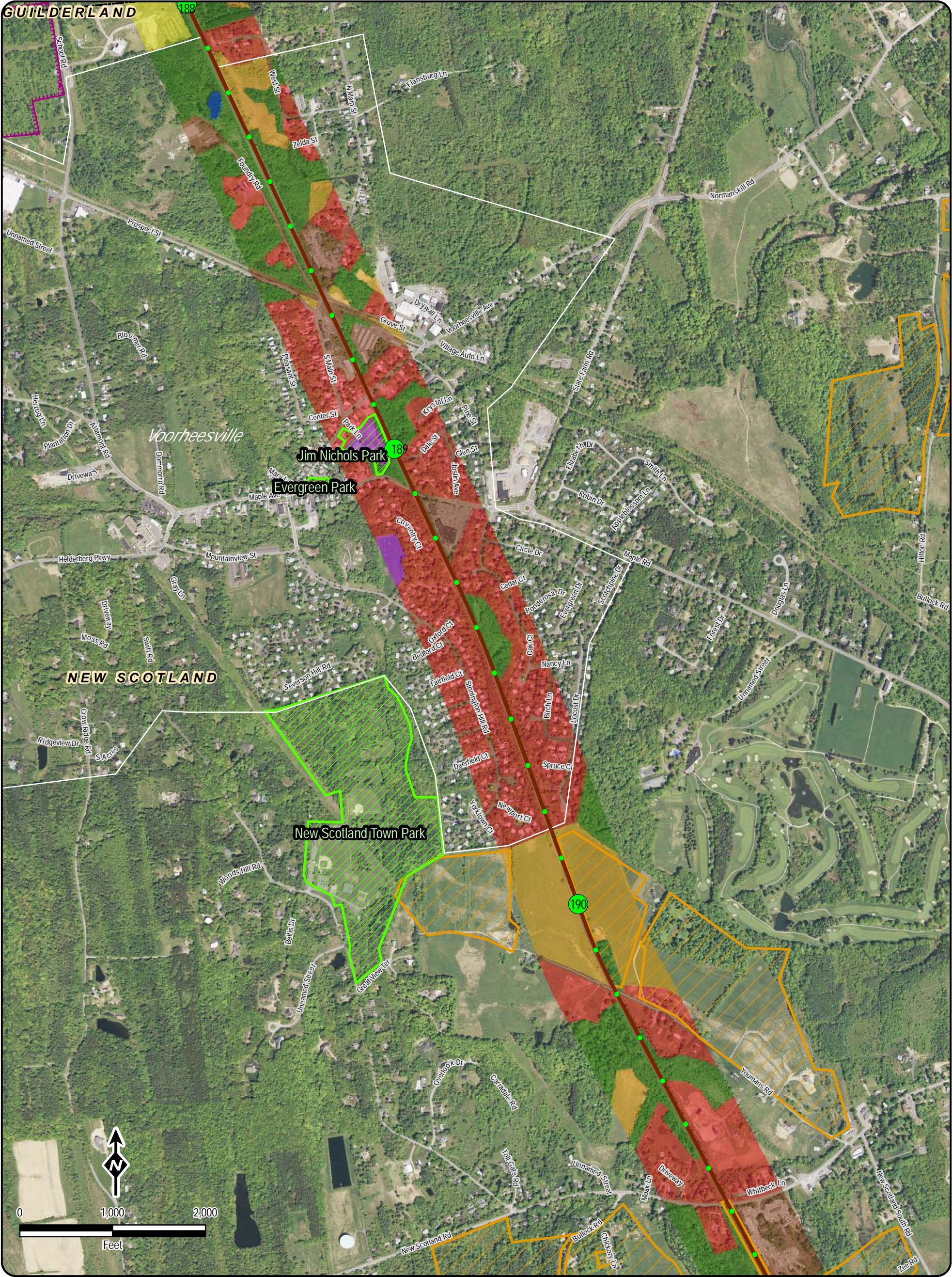
Village Name
TOWN NAME

NOTE:
1. Width of Cable Route lines are not drawn to scale.

Transmission Developers Inc.
Champlain Hudson Power Express Project
Champlain Hudson Power Express Inc.

Figure 4.2-1
Existing Land Use Within 600 Feet of the
Underground Transmission Cable Corridor
Sheet 29 of 35

Prepared by: & 7/1/2010



LEGEND

Underwater Route	NYS Priority Lake	Land Use
CP/CSX Railroad ROW	DEC Lands	Residential
Spur	Park	Commercial/Industrial/Transportation
Milepost	State Park (OPRHP)	Forested
Canal Lock	Agricultural Districts	Agriculture
	Village	Open Land/Pasture/Hay/Scrub/Shrub
	Town Boundary	Open Water
		Parks/Open Space/Recreation

Village Name
TOWN NAME

NOTE:
1. Width of Cable Route lines are not drawn to scale.

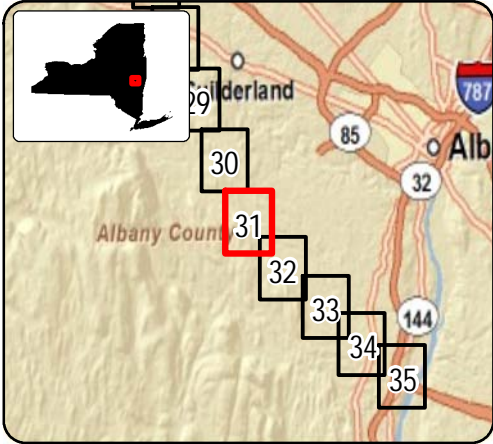
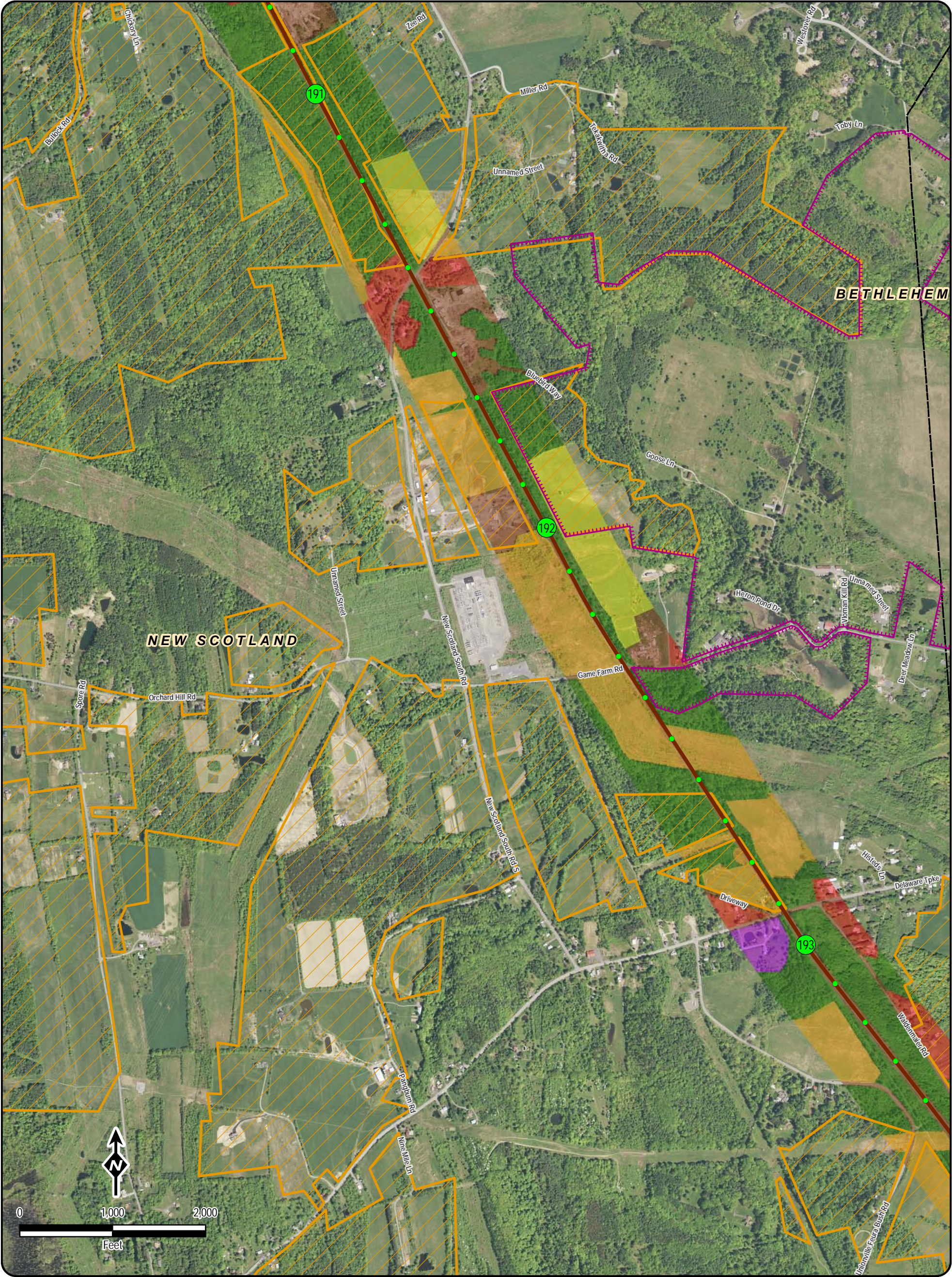
Transmission
Developers Inc.

Champlain Hudson Power Express Project
Champlain Hudson Power Express Inc.

Figure 4.2-1
Existing Land Use Within 600 Feet of the
Underground Transmission Cable Corridor

Sheet 30 of 35

Prepared by: & 7/1/2010



LEGEND

Underwater Route	NYS Priority Lake	Land Use
CP/CSX Railroad ROW	DEC Lands	Residential
Spur	Park	Commercial/Industrial/Transportation
Milepost	State Park (OPRHP)	Forested
Canal Lock	Agricultural Districts	Agriculture
	Village	Open Land/Pasture/Hay/Scrub/Shrub
	Town Boundary	Open Water
		Parks/Open Space/Recreation

Village Name
TOWN NAME

NOTE:
1. Width of Cable Route lines are not drawn to scale.

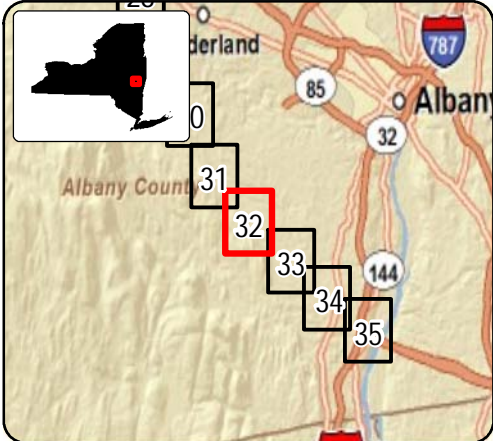
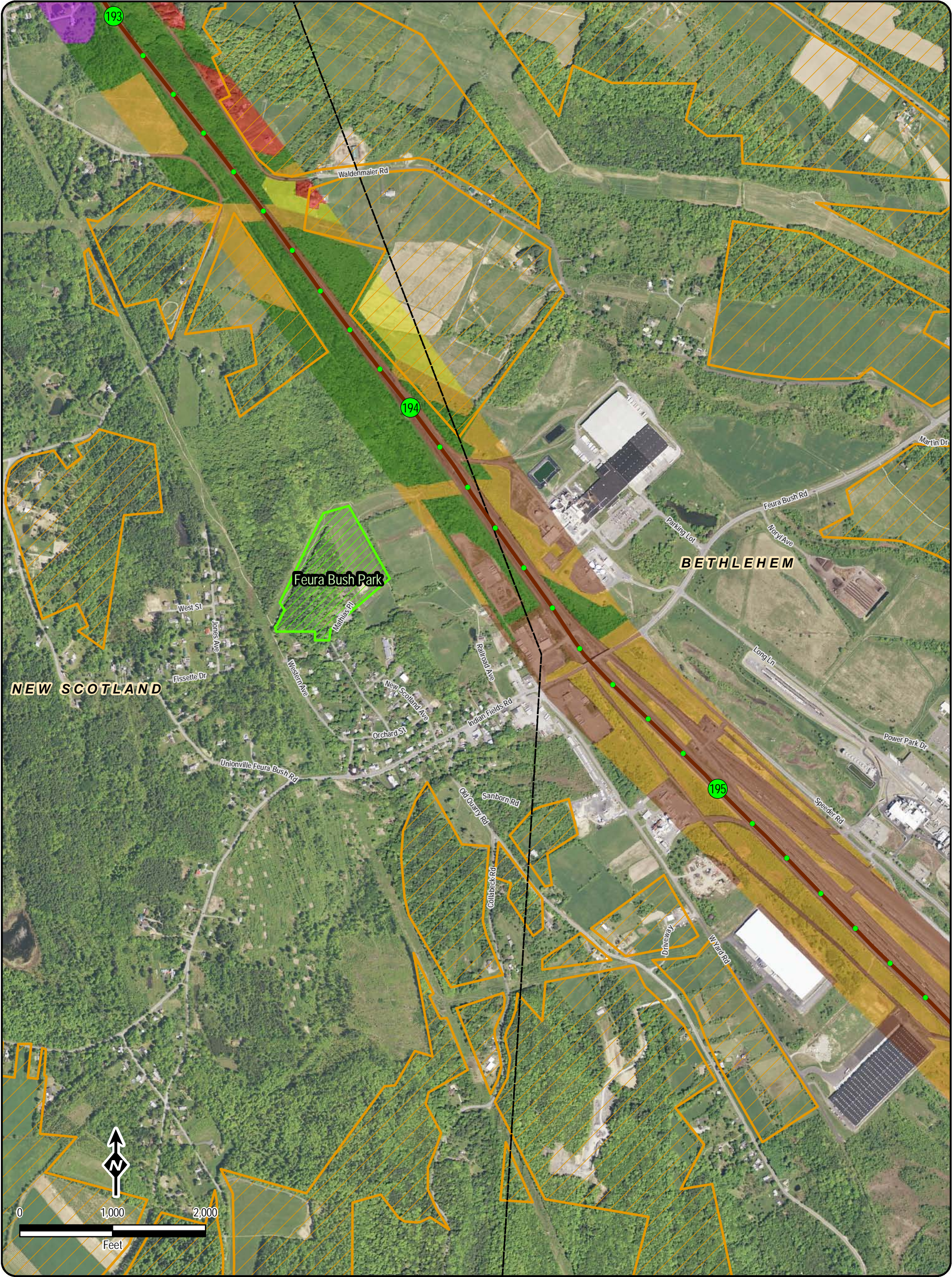
Transmission
Developers Inc.

Champlain Hudson Power Express Project
Champlain Hudson Power Express Inc.

Figure 4.2-1
Existing Land Use Within 600 Feet of the
Underground Transmission Cable Corridor

Sheet 31 of 35

Prepared by: HDR & CTRC 7/1/2010



LEGEND

Underwater Route	NYS Priority Lake	Land Use
CP/CSX Railroad ROW	DEC Lands	Residential
Spur	Park	Commercial/Industrial/Transportation
Milepost	State Park (OPRHP)	Forested
Canal Lock	Agricultural Districts	Agriculture
	Village	Open Land/Pasture/Hay/Scrub/Shrub
	Town Boundary	Open Water
		Parks/Open Space/Recreation

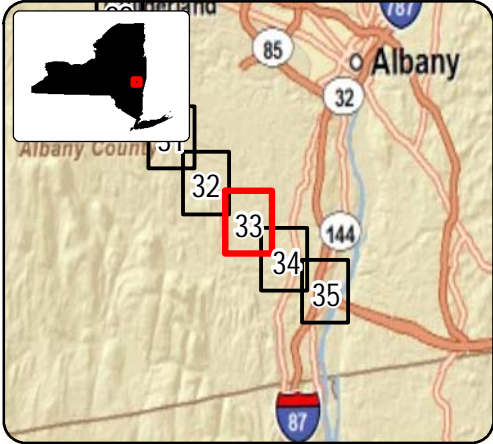
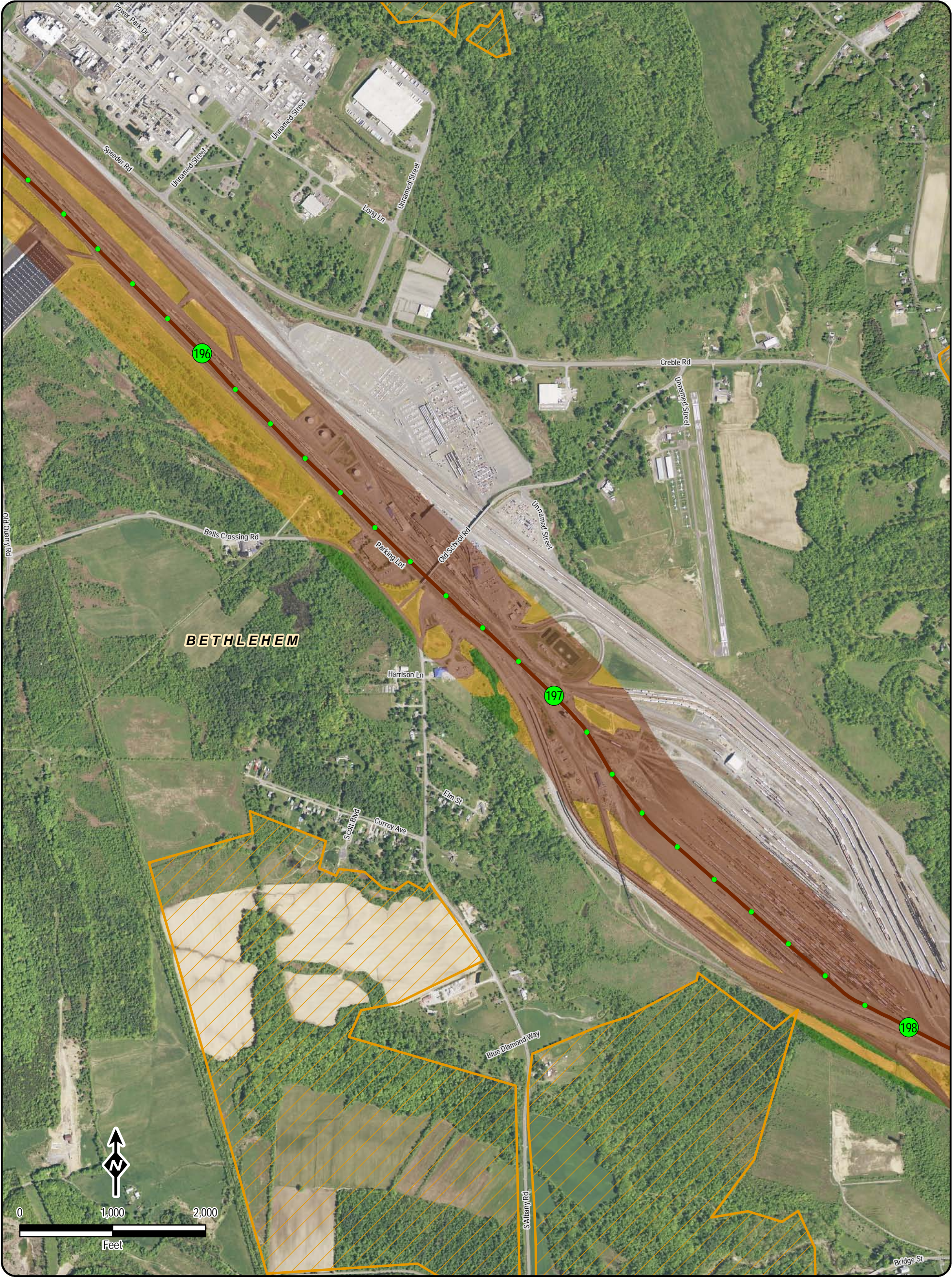
Village Name
TOWN NAME

NOTE:
1. Width of Cable Route lines are not drawn to scale.

Transmission Developers Inc.
Champlain Hudson Power Express Project
Champlain Hudson Power Express Inc.

Figure 4.2-1
Existing Land Use Within 600 Feet of the
Underground Transmission Cable Corridor
Sheet 32 of 35

Prepared by: & 7/1/2010



LEGEND

Underwater Route	NYS Priority Lake	Land Use
CP/CSX Railroad ROW	DEC Lands	Residential
Spur	Park	Commercial/Industrial/Transportation
Milepost	State Park (OPRHP)	Forested
Canal Lock	Agricultural Districts	Agriculture
	Village	Open Land/Pasture/Hay/Scrub/Shrub
	Town Boundary	Open Water
		Parks/Open Space/Recreation

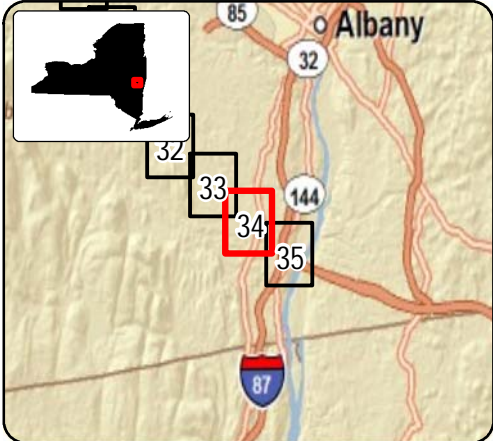
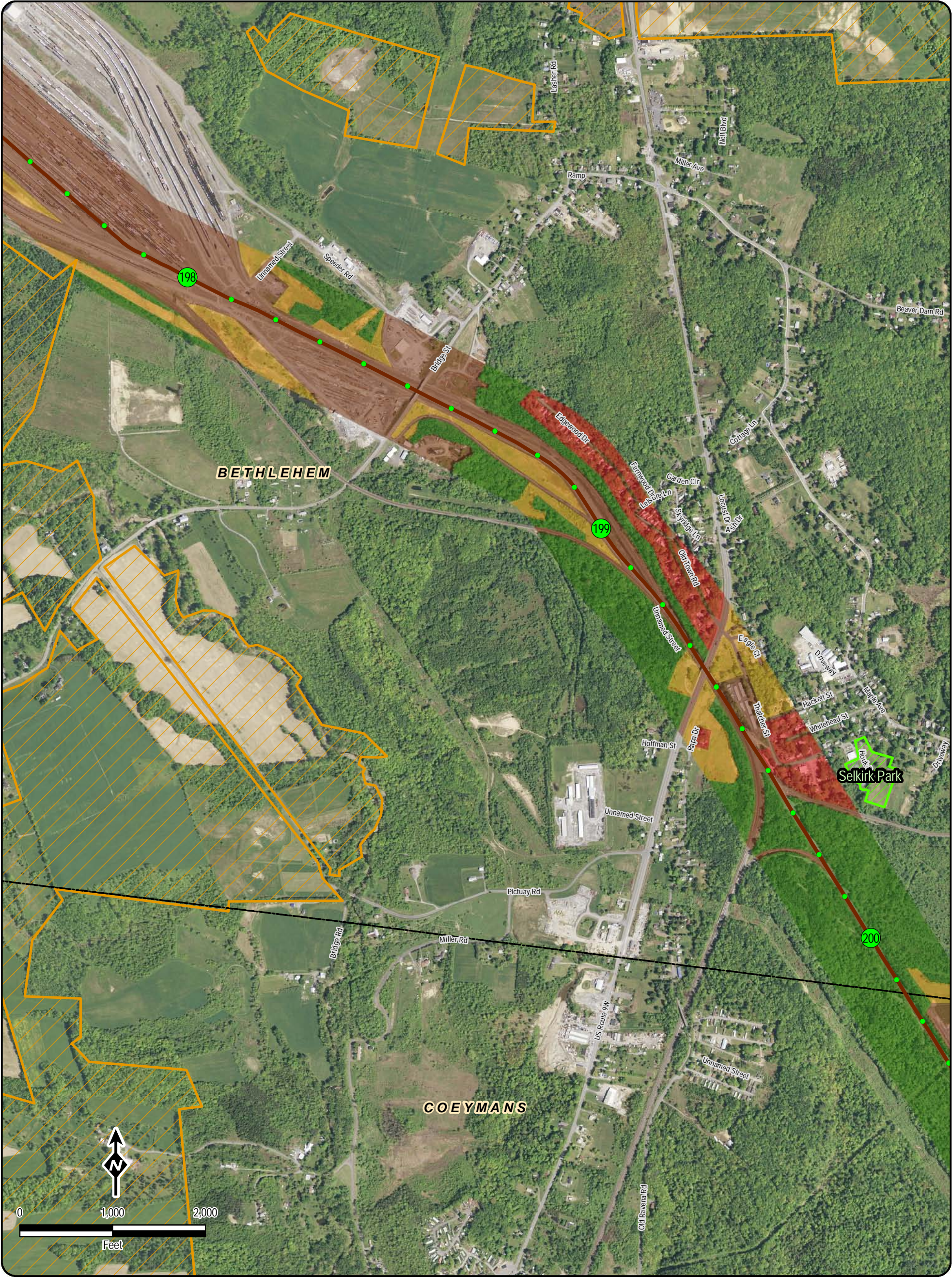
Village Name
TOWN NAME

NOTE:
1. Width of Cable Route lines are not drawn to scale.

Transmission Developers Inc.
Champlain Hudson Power Express Project
Champlain Hudson Power Express Inc.

Figure 4.2-1
Existing Land Use Within 600 Feet of the
Underground Transmission Cable Corridor
Sheet 33 of 35

Prepared by: & 7/1/2010



LEGEND

Underwater Route	NYS Priority Lake	Land Use
CP/CSX Railroad ROW	DEC Lands	Residential
Spur	Park	Commercial/Industrial/Transportation
Milepost	State Park (OPRHP)	Forested
Canal Lock	Agricultural Districts	Agriculture
	Village	Open Land/Pasture/Hay/Scrub/Shrub
	Town Boundary	Open Water
		Parks/Open Space/Recreation

Village Name
TOWN NAME

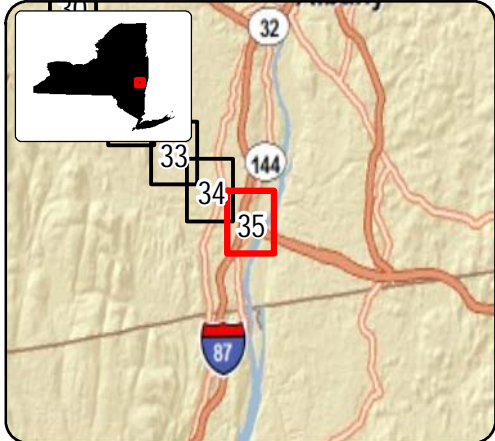
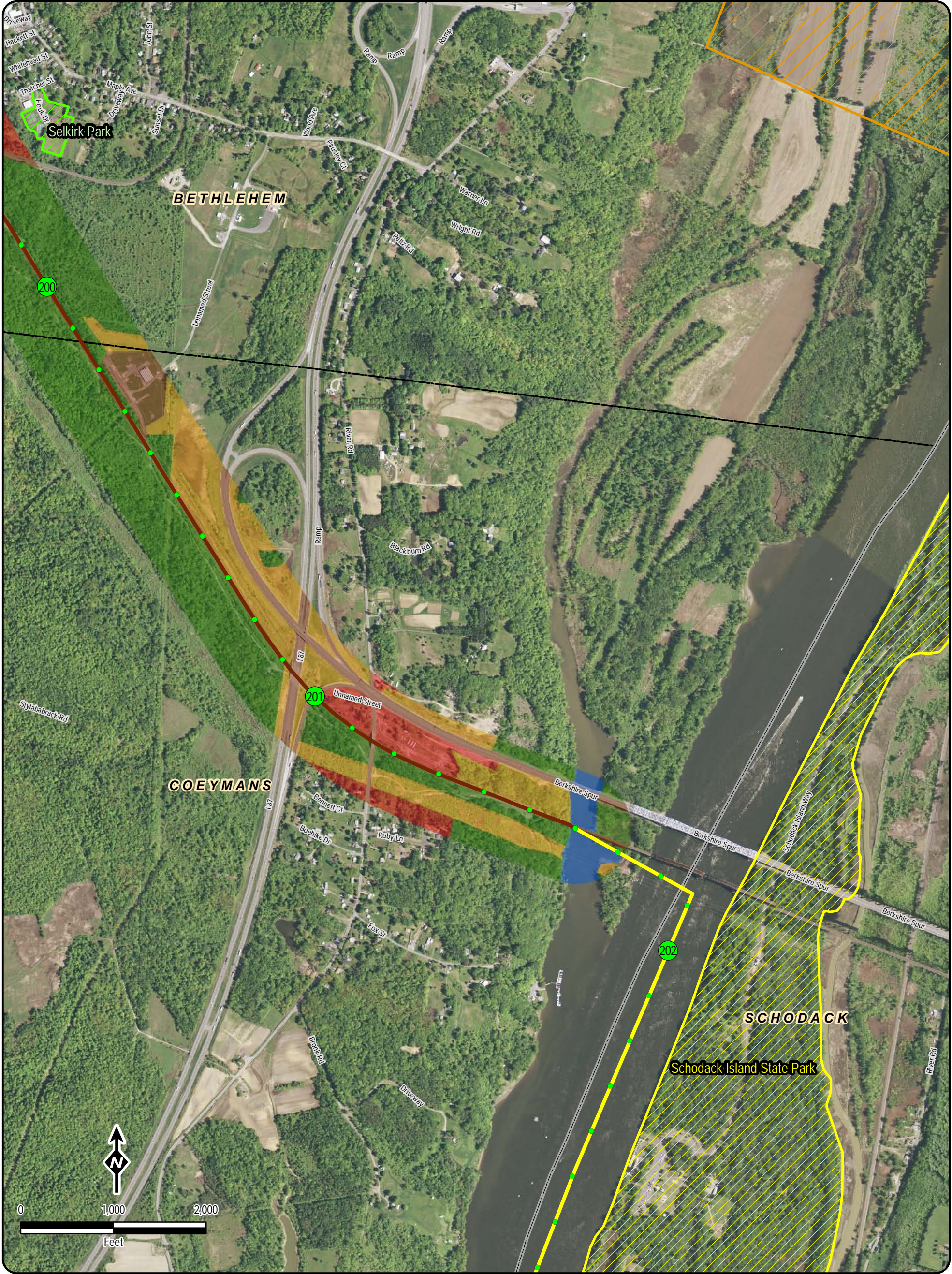
NOTE:
1. Width of Cable Route lines are not drawn to scale.

Transmission
Developers Inc.

Champlain Hudson Power Express Project
Champlain Hudson Power Express Inc.

Figure 4.2-1
Existing Land Use Within 600 Feet of the
Underground Transmission Cable Corridor
Sheet 34 of 35

Prepared by: **HDR** **UTA** & **CTRC** 7/1/2010



LEGEND

Underwater Route	NYS Priority Lake	Land Use
CP/CSX Railroad ROW	DEC Lands	Residential
Spur	Park	Commercial/Industrial/Transportation
Milepost	State Park (OPRHP)	Forested
Canal Lock	Agricultural Districts	Agriculture
	Village	Open Land/Pasture/Hay/Scrub/Shrub
	Town Boundary	Open Water
		Parks/Open Space/Recreation

Village Name
TOWN NAME

NOTE:
1. Width of Cable Route lines are not drawn to scale.

Transmission
Developers Inc.

Champlain Hudson Power Express Project
Champlain Hudson Power Express Inc.

Figure 4.2-1
Existing Land Use Within 600 Feet of the
Underground Transmission Cable Corridor

Sheet 35 of 35

Prepared by: **HDR** **DTA** & **CTRC** 7/1/2010