

**LEGEND**

Underwater Route	NYS Priority Lake	<b>Land Use</b>
CP Railroad ROW	Open Space Point	Residential
CSX Railroad ROW	DEC Lands	Commercial/Industrial/Transportation
NYS Canal System, Underground	Park	Forested
Milepost	State Park (OPRHP)	Agriculture
Canal Lock	Agricultural Districts	Open Land/Pasture/Hay/Scrub/Shrub
	Village	Open Water
	Town Boundary	Parks/Open Space/Recreation

*Village Name*  
**TOWN NAME**

NOTE:  
1. Width of Cable Route lines are not drawn to scale.

**Transmission Developers Inc.**

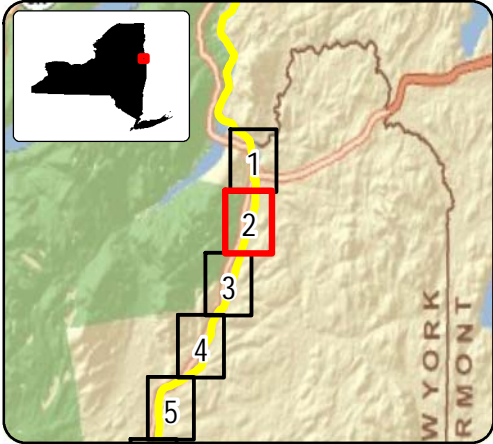
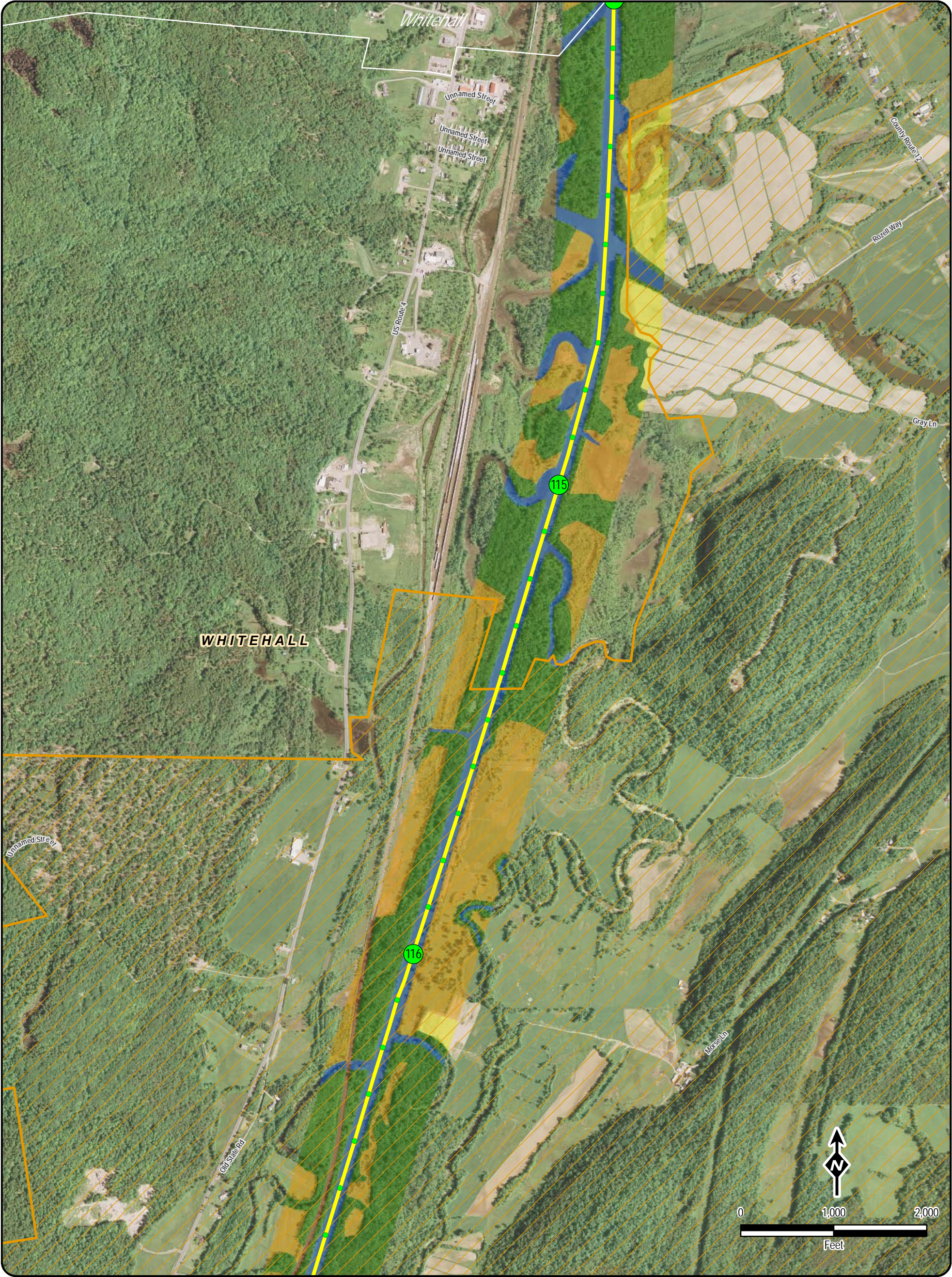
**Champlain Hudson Power Express Project**  
*Champlain Hudson Power Express Inc.*

**Figure 4.2-1**  
**Existing Land Use Within 600 Feet of the Underground Transmission Cable Corridor**

Sheet 1 of 35

Prepared by: & 3/19/2010





**LEGEND**

Underwater Route	NYS Priority Lake	<b>Land Use</b>
CP Railroad ROW	Open Space Point	Residential
CSX Railroad ROW	DEC Lands	Commercial/Industrial/Transportation
NYS Canal System, Underground	Park	Forested
Milepost	State Park (OPRHP)	Agriculture
Canal Lock	Agricultural Districts	Open Land/Pasture/Hay/Scrub/Shrub
	Village	Open Water
	Town Boundary	Parks/Open Space/Recreation

*Village Name*  
**TOWN NAME**

NOTE:  
1. Width of Cable Route lines are not drawn to scale.

**Transmission**  
Developers Inc.

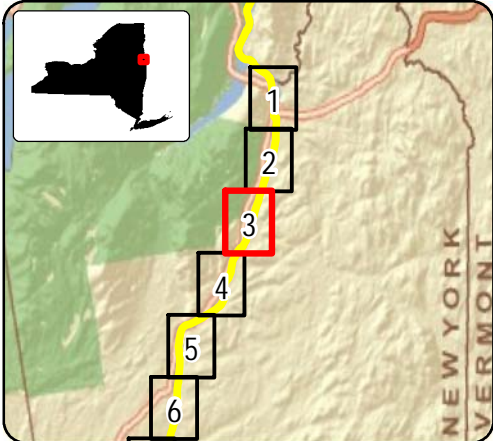
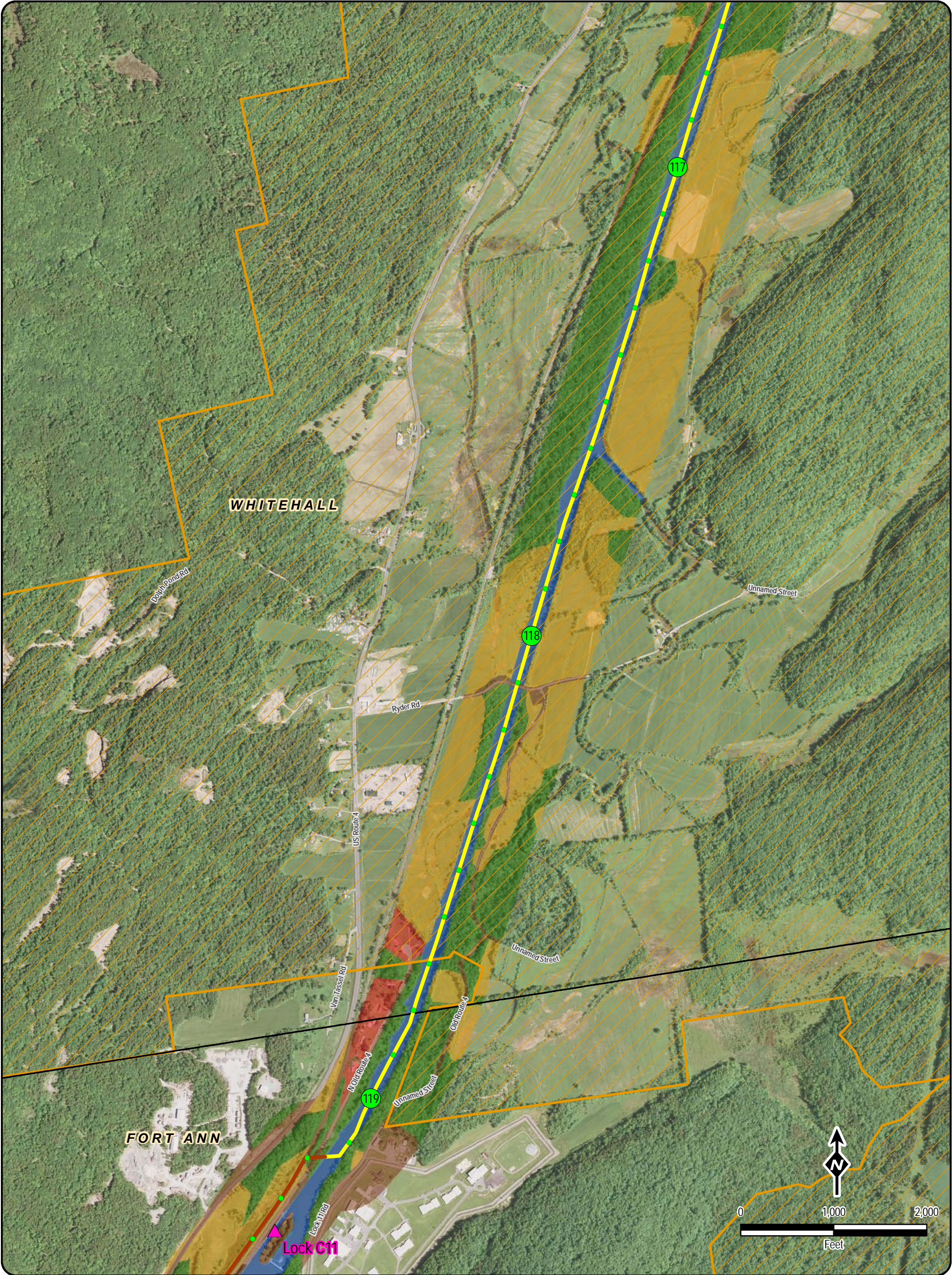
Champlain Hudson Power Express Project  
*Champlain Hudson Power Express Inc.*

Figure 4.2-1  
Existing Land Use Within 600 Feet of the  
Underground Transmission Cable Corridor

Sheet 2 of 35

Prepared by: & 3/19/2010





**LEGEND**

Underwater Route	NYS Priority Lake	<b>Land Use</b>
CP Railroad ROW	Open Space Point	Residential
CSX Railroad ROW	DEC Lands	Commercial/Industrial/Transportation
NYS Canal System, Underground	Park	Forested
Milepost	State Park (OPRHP)	Agriculture
Canal Lock	Agricultural Districts	Open Land/Pasture/Hay/Scrub/Shrub
	Village	Open Water
	Town Boundary	Parks/Open Space/Recreation

*Village Name*  
**TOWN NAME**

NOTE:  
1. Width of Cable Route lines are not drawn to scale.

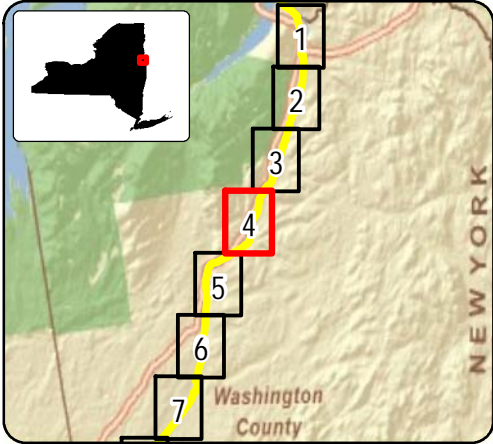
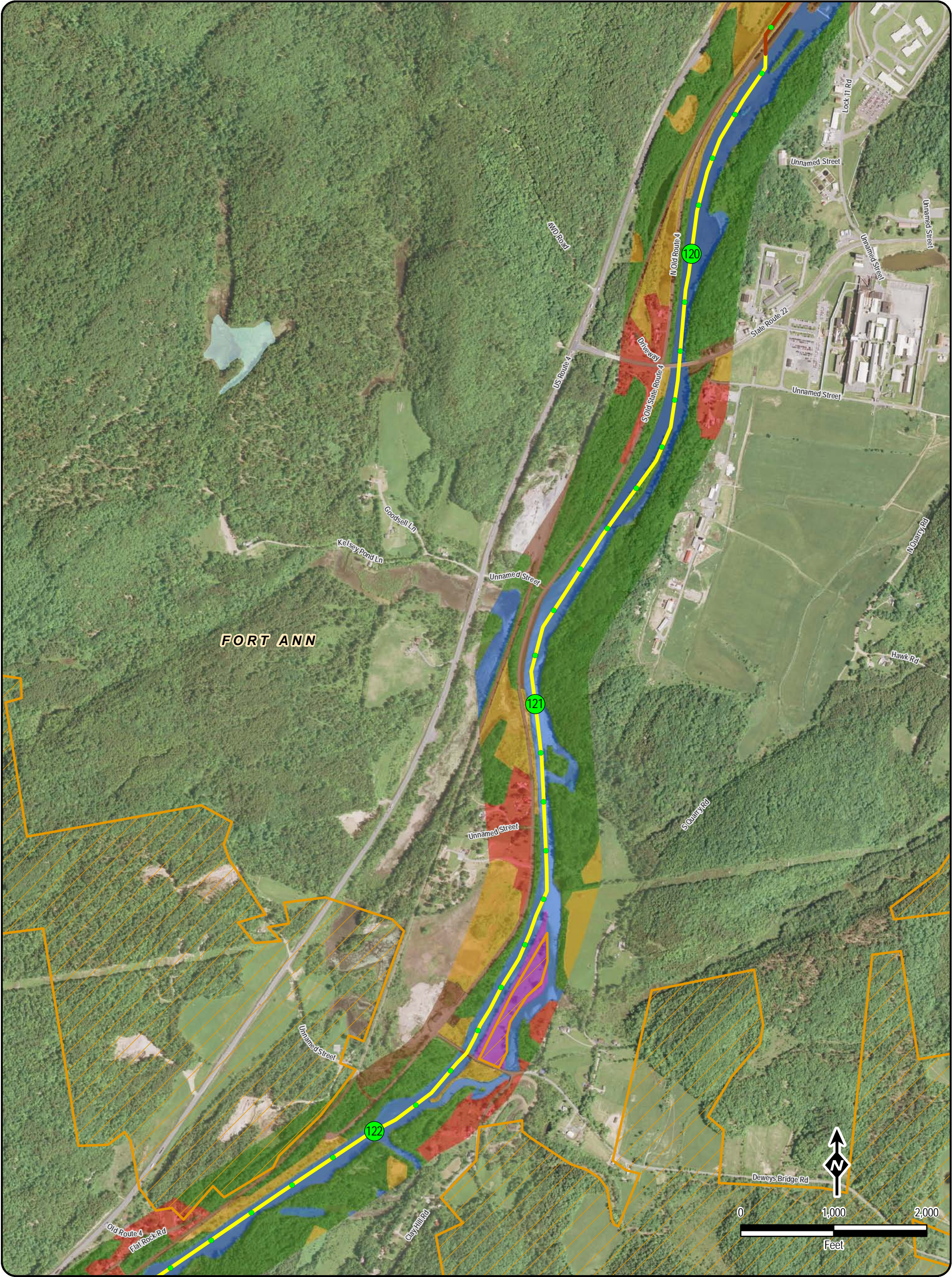
**Champlain Hudson Power Express Project**  
*Champlain Hudson Power Express Inc.*

Figure 4.2-1  
Existing Land Use Within 600 Feet of the  
Underground Transmission Cable Corridor

Sheet 3 of 35

Prepared by: & 3/19/2010





**LEGEND**

Underwater Route	NYS Priority Lake	<b>Land Use</b>
CP Railroad ROW	Open Space Point	Residential
CSX Railroad ROW	DEC Lands	Commercial/Industrial/Transportation
NYS Canal System, Underground	Park	Forested
Milepost	State Park (OPRHP)	Agriculture
Canal Lock	Agricultural Districts	Open Land/Pasture/Hay/Scrub/Shrub
	Village	Open Water
	Town Boundary	Parks/Open Space/Recreation

*Village Name*  
**TOWN NAME**

NOTE:  
1. Width of Cable Route lines are not drawn to scale.

**Transmission**  
Developers Inc.

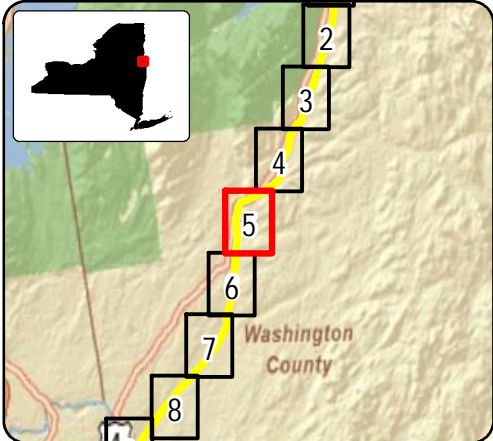
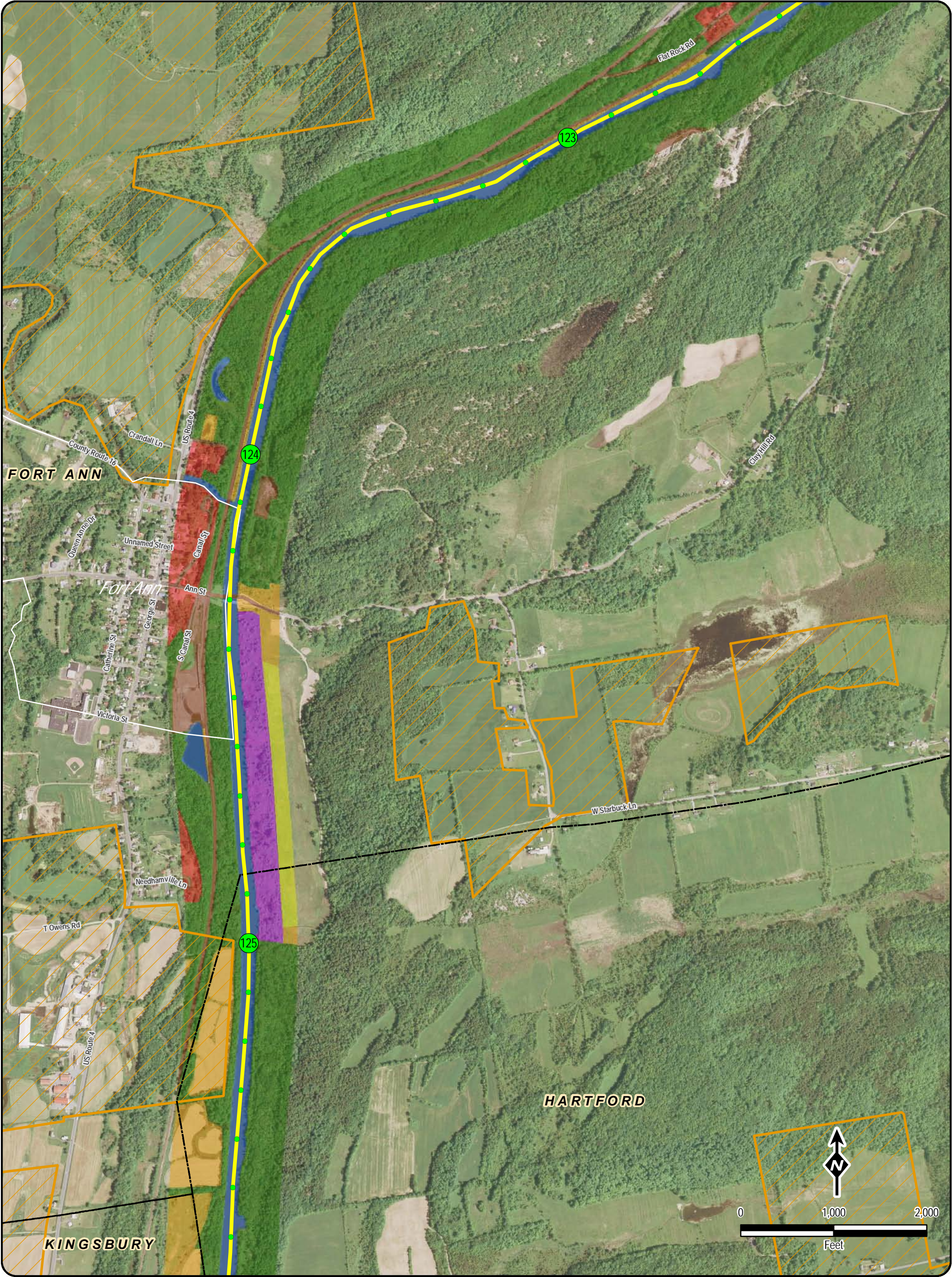
**Champlain Hudson Power Express Project**  
*Champlain Hudson Power Express Inc.*

Figure 4.2-1  
Existing Land Use Within 600 Feet of the  
Underground Transmission Cable Corridor

Sheet 4 of 35

Prepared by: & 3/19/2010





**LEGEND**

Underwater Route	NYS Priority Lake	<b>Land Use</b>
CP Railroad ROW	Open Space Point	Residential
CSX Railroad ROW	DEC Lands	Commercial/Industrial/Transportation
NYS Canal System, Underground	Park	Forested
Milepost	State Park (OPRHP)	Agriculture
Canal Lock	Agricultural Districts	Open Land/Pasture/Hay/Scrub/Shrub
	Village	Open Water
	Town Boundary	Parks/Open Space/Recreation

*Village Name*  
**TOWN NAME**

NOTE:  
1. Width of Cable Route lines are not drawn to scale.

**Transmission Developers Inc.**  
Champlain Hudson Power Express Project  
*Champlain Hudson Power Express Inc.*

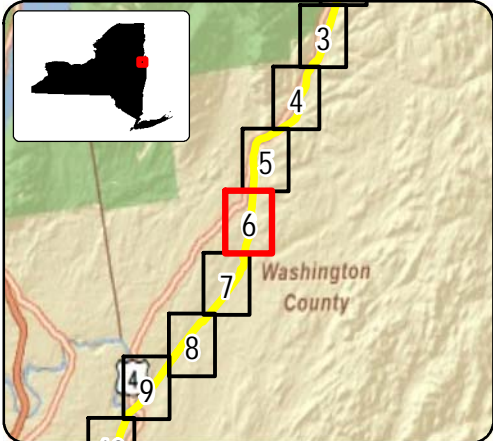
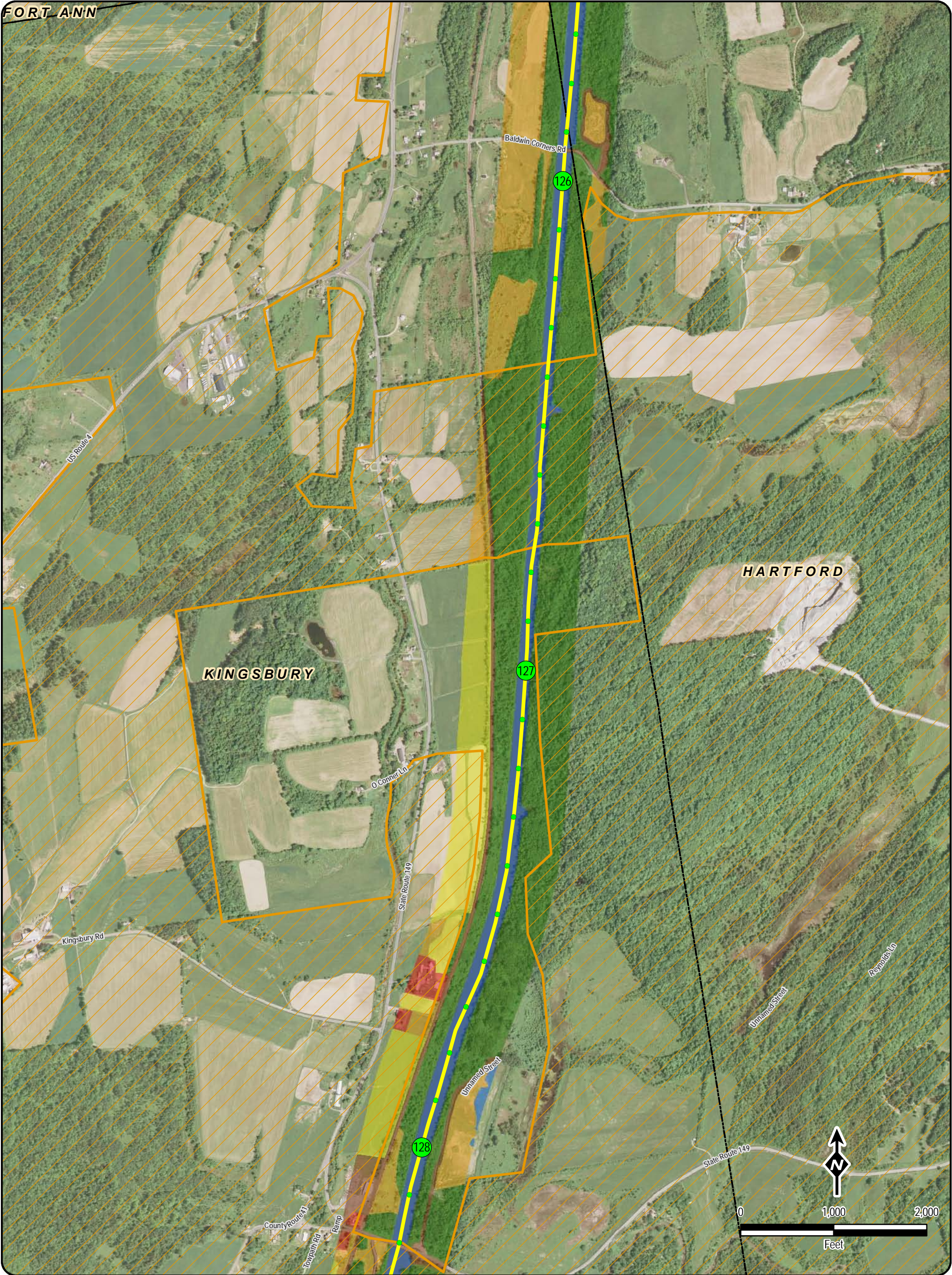
Figure 4.2-1  
Existing Land Use Within 600 Feet of the  
Underground Transmission Cable Corridor

Sheet 5 of 35

Prepared by: & 3/19/2010



FORT ANN



**LEGEND**

Underwater Route	NYS Priority Lake	<b>Land Use</b>
CP Railroad ROW	Open Space Point	Residential
CSX Railroad ROW	DEC Lands	Commercial/Industrial/Transportation
NYS Canal System, Underground	Park	Forested
Milepost	State Park (OPRHP)	Agriculture
Canal Lock	Agricultural Districts	Open Land/Pasture/Hay/Scrub/Shrub
	Village	Open Water
	Town Boundary	Parks/Open Space/Recreation

*Village Name*  
**TOWN NAME**

NOTE:  
1. Width of Cable Route lines are not drawn to scale.

**Transmission**  
Developers Inc.

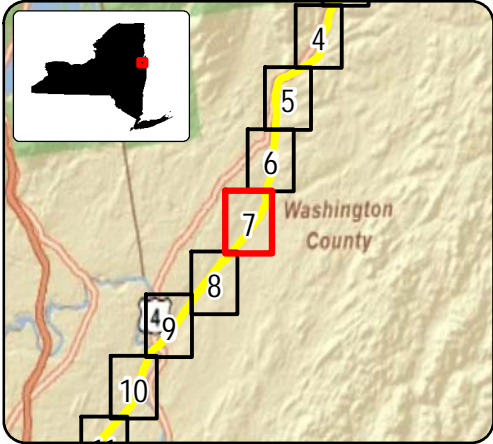
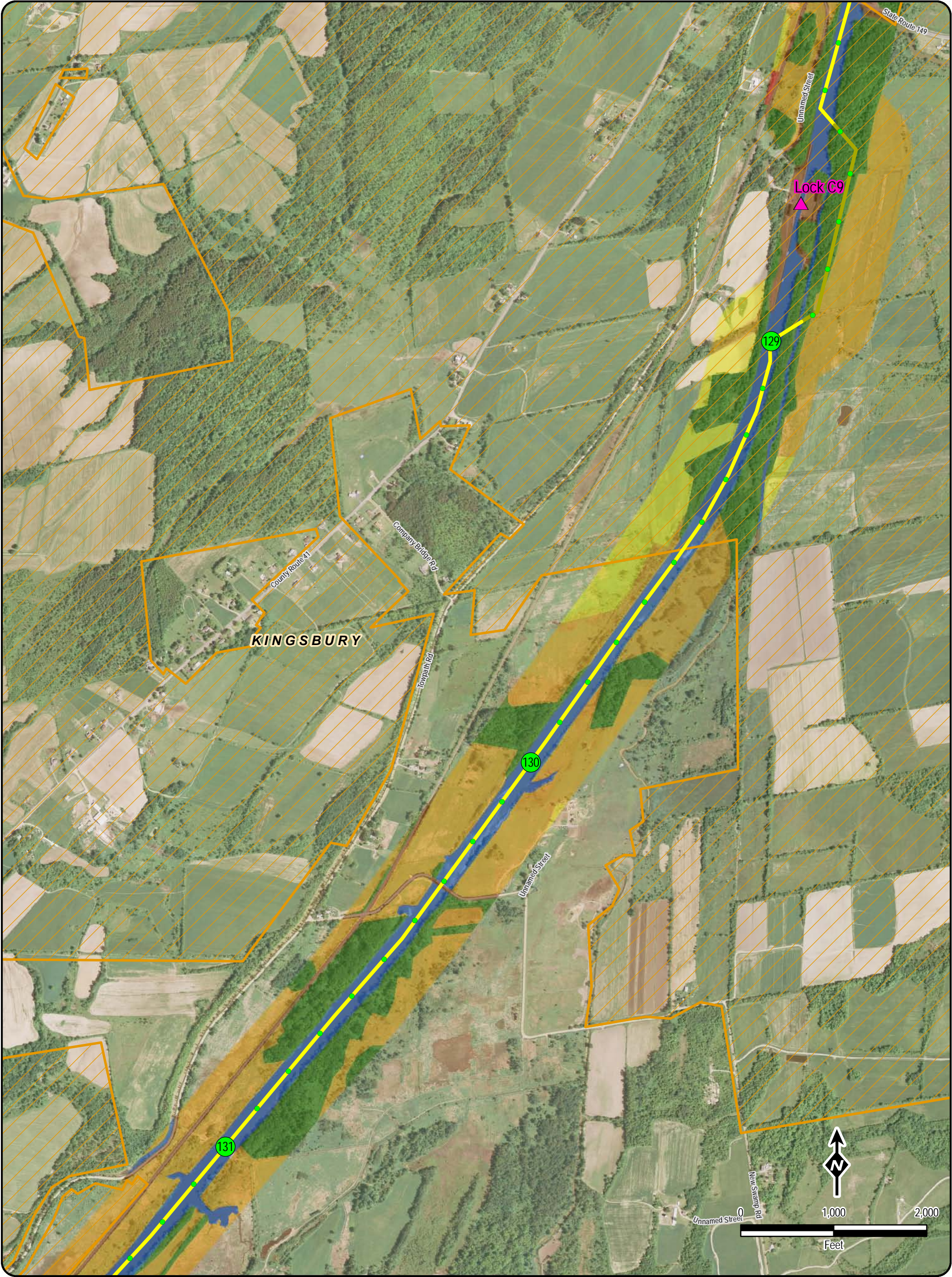
Champlain Hudson Power Express Project  
*Champlain Hudson Power Express Inc.*

Figure 4.2-1  
Existing Land Use Within 600 Feet of the  
Underground Transmission Cable Corridor

Sheet 6 of 35

Prepared by: & 3/19/2010





**LEGEND**

Underwater Route	NYS Priority Lake	<b>Land Use</b>
CP Railroad ROW	Open Space Point	Residential
CSX Railroad ROW	DEC Lands	Commercial/Industrial/Transportation
NYS Canal System, Underground	Park	Forested
Milepost	State Park (OPRHP)	Agriculture
Canal Lock	Agricultural Districts	Open Land/Pasture/Hay/Scrub/Shrub
	Village	Open Water
	Town Boundary	Parks/Open Space/Recreation

*Village Name*  
**TOWN NAME**

NOTE:  
1. Width of Cable Route lines are not drawn to scale.

**Transmission Developers Inc.**

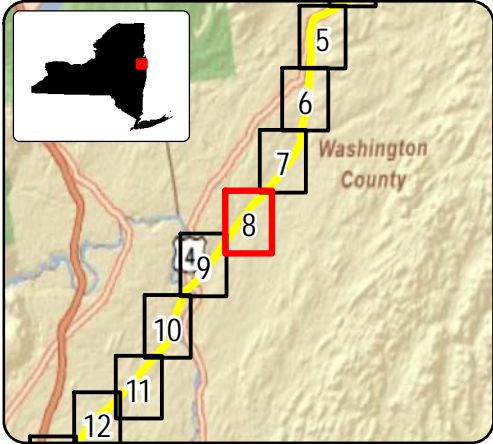
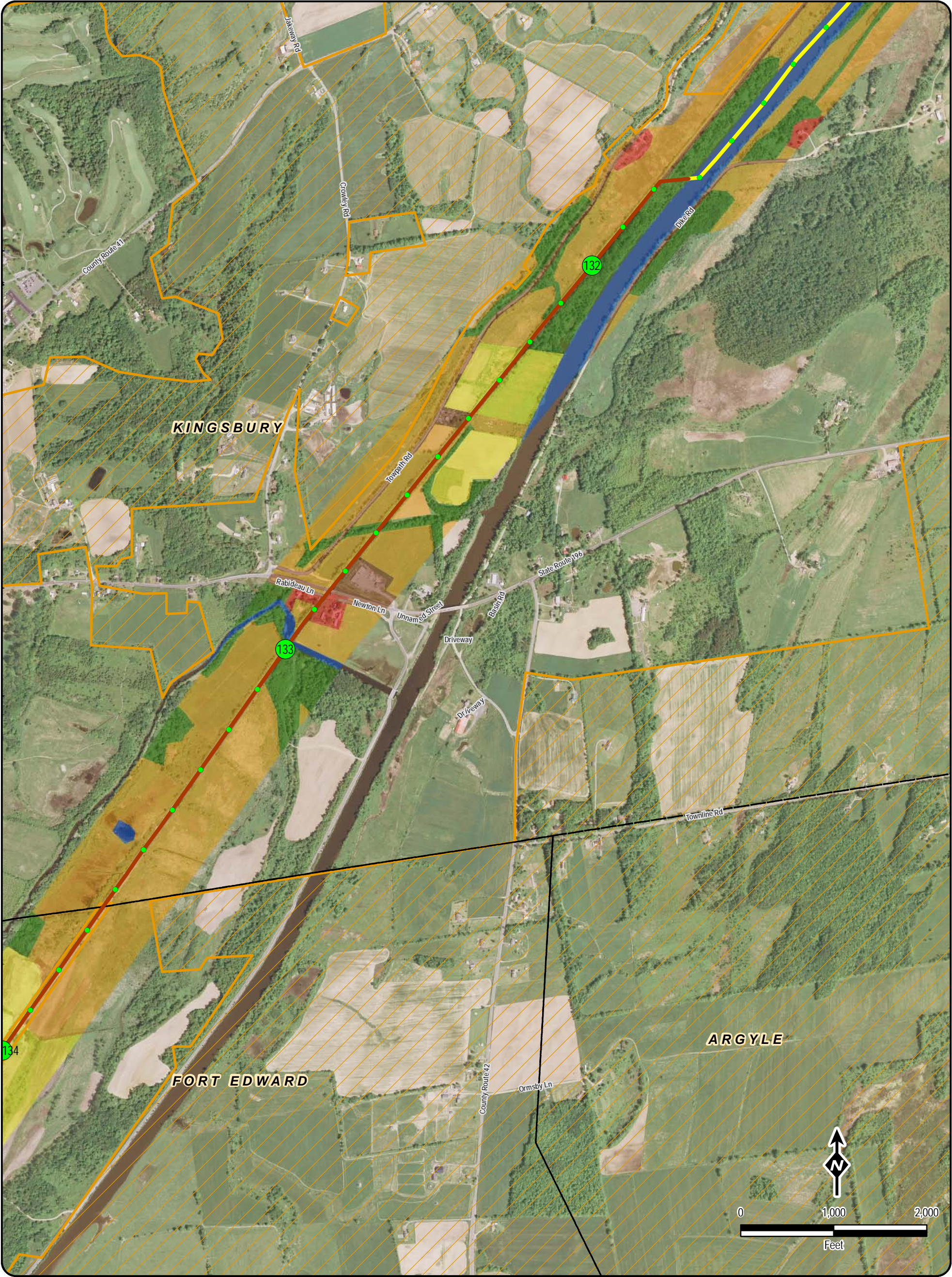
Champlain Hudson Power Express Project  
*Champlain Hudson Power Express Inc.*

Figure 4.2-1  
Existing Land Use Within 600 Feet of the  
Underground Transmission Cable Corridor

Sheet 7 of 35

Prepared by: & 3/19/2010





**LEGEND**

Underwater Route	NYS Priority Lake	<b>Land Use</b>
CP Railroad ROW	Open Space Point	Residential
CSX Railroad ROW	DEC Lands	Commercial/Industrial/Transportation
NYS Canal System, Underground	Park	Forested
Milepost	State Park (OPRHP)	Agriculture
Canal Lock	Agricultural Districts	Open Land/Pasture/Hay/Scrub/Shrub
	Village	Open Water
	Town Boundary	Parks/Open Space/Recreation

*Village Name*  
**TOWN NAME**

NOTE:  
1. Width of Cable Route lines are not drawn to scale.

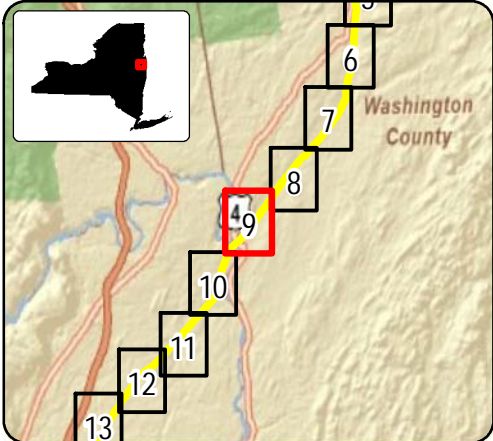
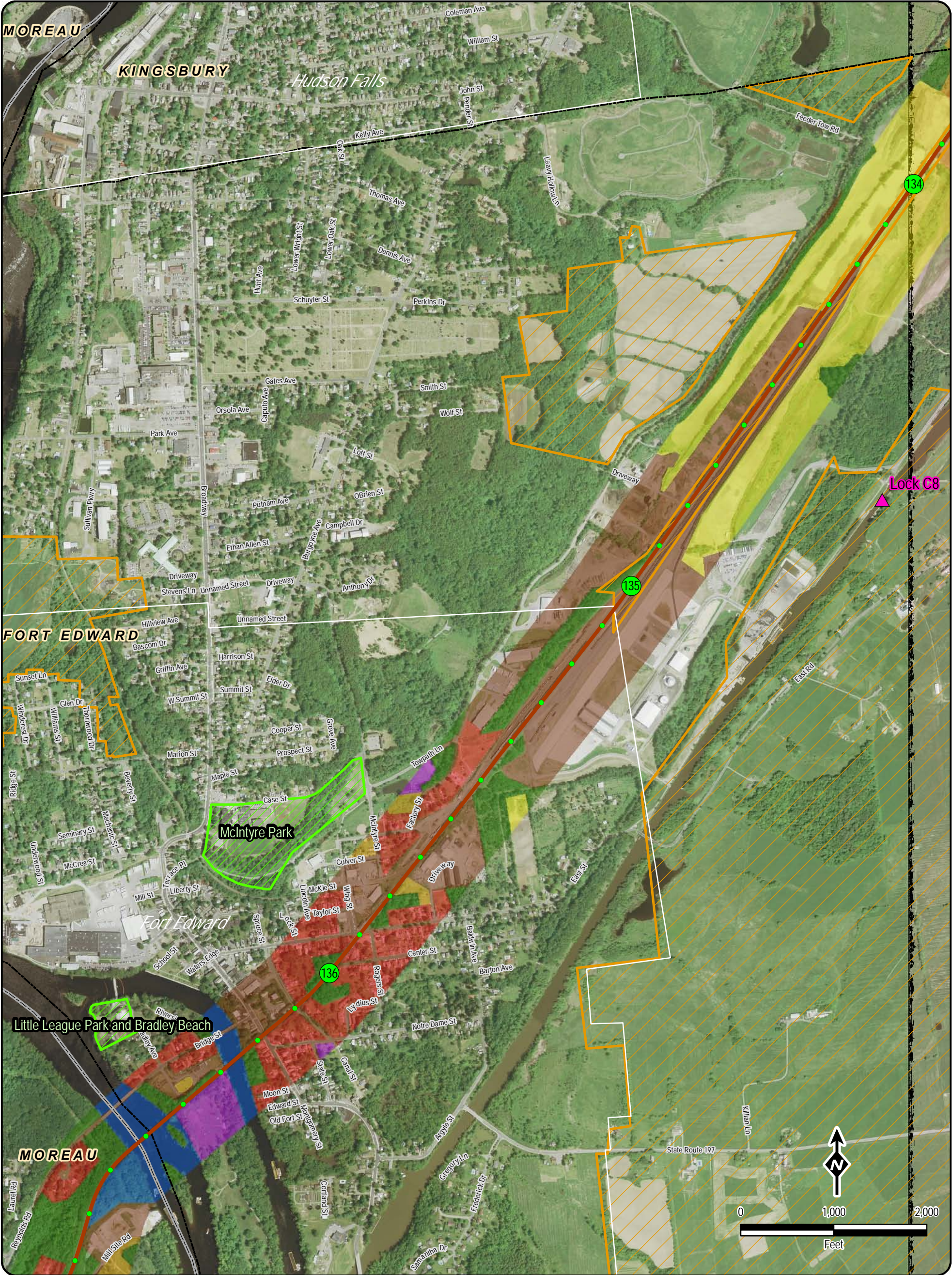
**Champlain Hudson Power Express Project**  
*Champlain Hudson Power Express Inc.*

Figure 4.2-1  
Existing Land Use Within 600 Feet of the  
Underground Transmission Cable Corridor

Sheet 8 of 35

Prepared by: & 3/19/2010





LEGEND		
Underwater Route	NYS Priority Lake	Land Use
CP Railroad ROW	Open Space Point	
CSX Railroad ROW	DEC Lands	Residential
NYS Canal System, Underground	Park	Commercial/Industrial/Transportation
Milepost	State Park (OPRHP)	Forested
Canal Lock	Agricultural Districts	Agriculture
	Village	Open Land/Pasture/Hay/Scrub/Shrub
	Town Boundary	Open Water
		Parks/Open Space/Recreation

Village Name  
**TOWN NAME**

NOTE:  
1. Width of Cable Route lines are not drawn to scale.

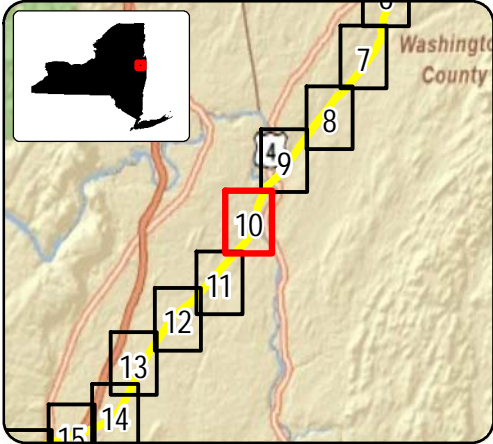
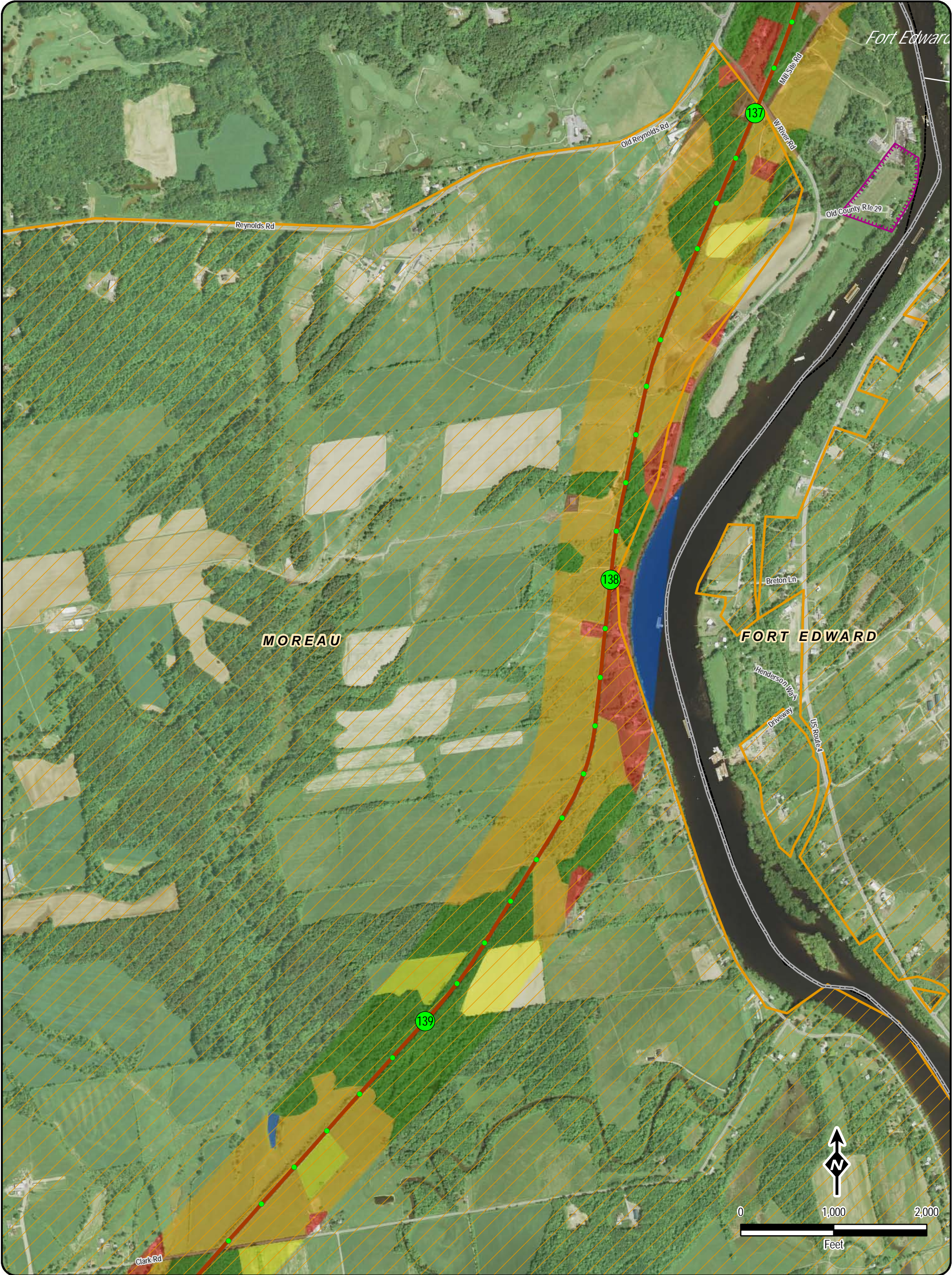
Transmission  
Developers Inc.

Champlain Hudson Power Express Project  
Champlain Hudson Power Express Inc.

Figure 4.2-1  
Existing Land Use Within 600 Feet of the  
Underground Transmission Cable Corridor  
Sheet 9 of 35

Prepared by: & 3/19/2010





**LEGEND**

Underwater Route	NYS Priority Lake	Land Use
CP Railroad ROW	Open Space Point	Residential
CSX Railroad ROW	DEC Lands	Commercial/Industrial/Transportation
NYS Canal System, Underground	Park	Forested
Milepost	State Park (OPRHP)	Agriculture
Canal Lock	Agricultural Districts	Open Land/Pasture/Hay/Scrub/Shrub
	Village	Open Water
	Town Boundary	Parks/Open Space/Recreation

*Village Name*  
**TOWN NAME**

NOTE:  
1. Width of Cable Route lines are not drawn to scale.

**Transmission**  
Developers Inc.

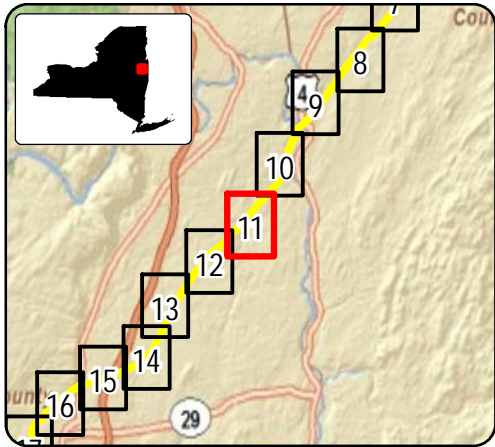
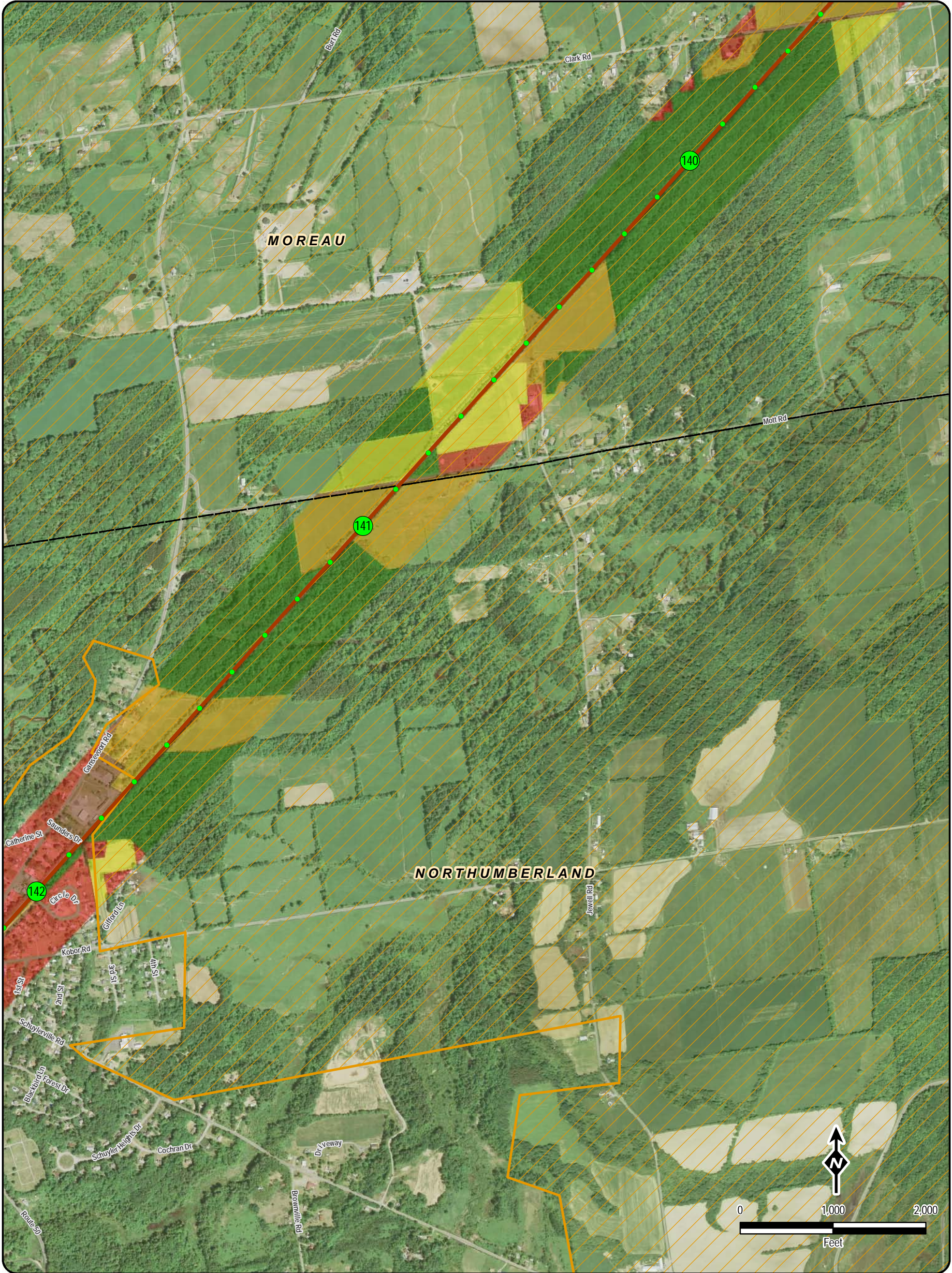
**Champlain Hudson Power Express Project**  
*Champlain Hudson Power Express Inc.*

Figure 4.2-1  
**Existing Land Use Within 600 Feet of the  
Underground Transmission Cable Corridor**

Sheet 10 of 35

Prepared by: **HDR** **UTA** & **CTRC** 3/19/2010





LEGEND		
Underwater Route	NYS Priority Lake	<b>Land Use</b>
CP Railroad ROW	Open Space Point	Residential
CSX Railroad ROW	DEC Lands	Commercial/Industrial/Transportation
NYS Canal System, Underground	Park	Forested
Milepost	State Park (OPRHP)	Agriculture
Canal Lock	Agricultural Districts	Open Land/Pasture/Hay/Scrub/Shrub
	Village	Open Water
	Town Boundary	Parks/Open Space/Recreation

*Village Name*  
**TOWN NAME**

NOTE:  
1. Width of Cable Route lines are not drawn to scale.

**Transmission**  
Developers Inc.

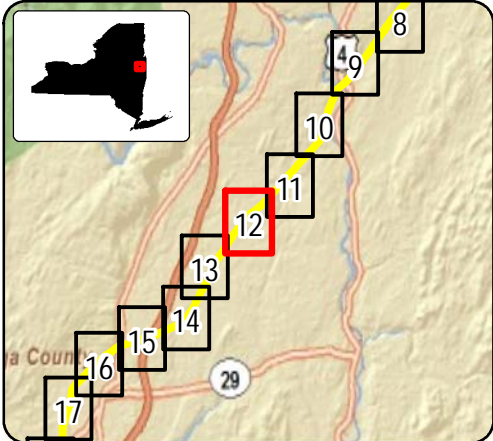
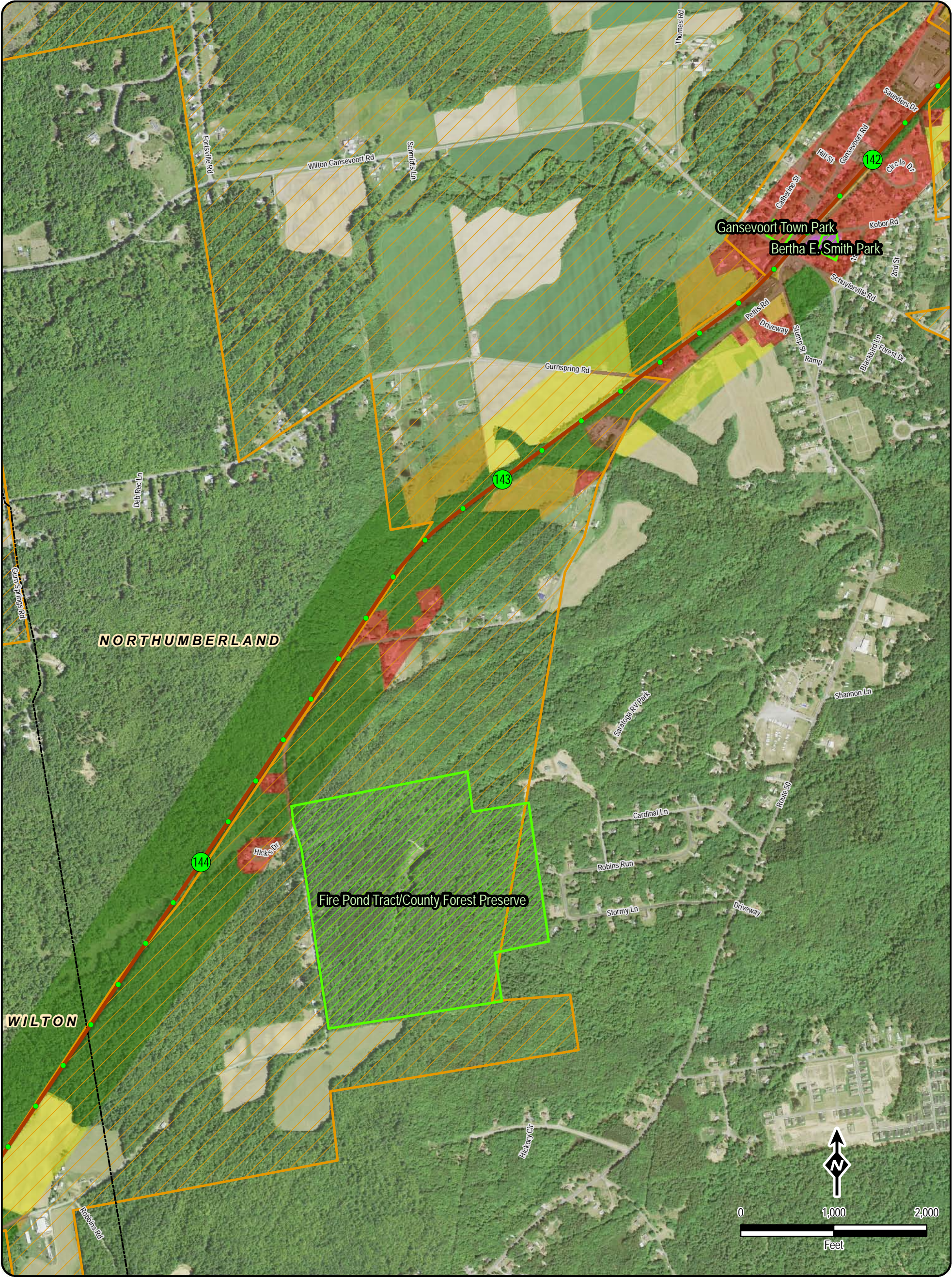
**Champlain Hudson Power Express Project**  
*Champlain Hudson Power Express Inc.*

Figure 4.2-1  
Existing Land Use Within 600 Feet of the  
Underground Transmission Cable Corridor

Sheet 11 of 35

Prepared by: & 3/19/2010





**LEGEND**

Underwater Route	NYS Priority Lake	<b>Land Use</b>
CP Railroad ROW	Open Space Point	Residential
CSX Railroad ROW	DEC Lands	Commercial/Industrial/Transportation
NYS Canal System, Underground	Park	Forested
Milepost	State Park (OPRHP)	Agriculture
Canal Lock	Agricultural Districts	Open Land/Pasture/Hay/Scrub/Shrub
	Village	Open Water
	Town Boundary	Parks/Open Space/Recreation

*Village Name*  
**TOWN NAME**

NOTE:  
1. Width of Cable Route lines are not drawn to scale.

**Transmission**  
Developers Inc.

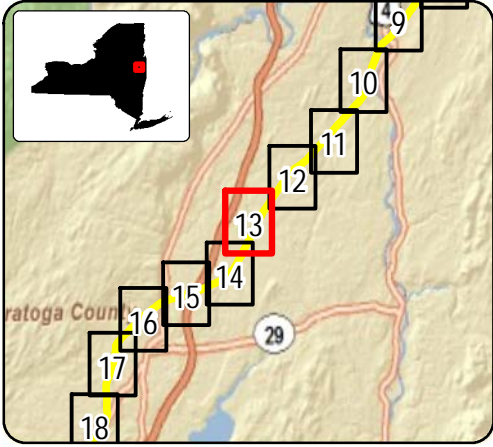
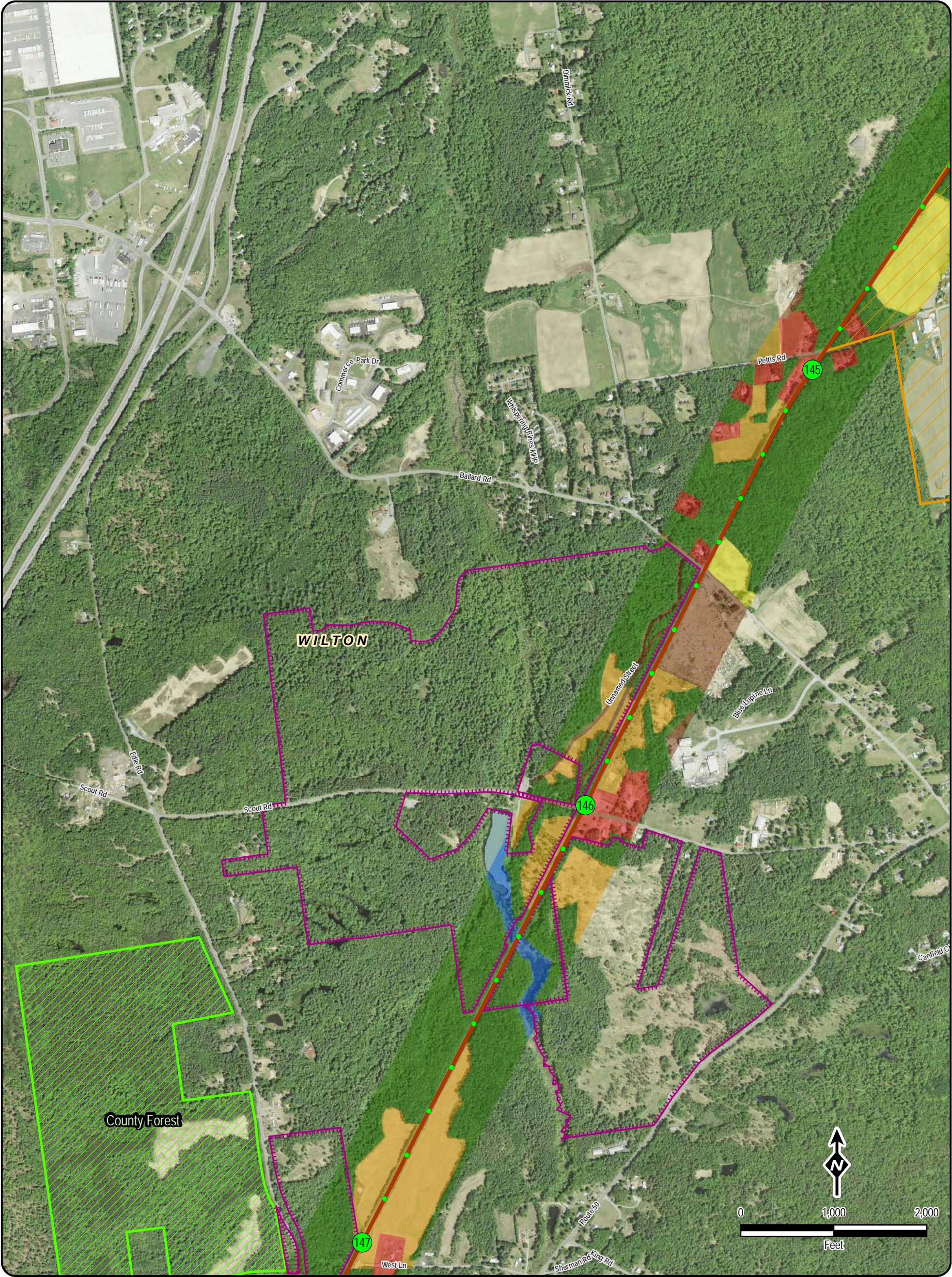
Champlain Hudson Power Express Project  
*Champlain Hudson Power Express Inc.*

Figure 4.2-1  
Existing Land Use Within 600 Feet of the  
Underground Transmission Cable Corridor

Sheet 12 of 35

Prepared by: & 3/19/2010





**LEGEND**

Underwater Route	NYS Priority Lake	<b>Land Use</b>
CP Railroad ROW	Open Space Point	Residential
CSX Railroad ROW	DEC Lands	Commercial/Industrial/Transportation
NYS Canal System, Underground	Park	Forested
Milepost	State Park (OPRHP)	Agriculture
Canal Lock	Agricultural Districts	Open Land/Pasture/Hay/Scrub/Shrub
	Village	Open Water
	Town Boundary	Parks/Open Space/Recreation

*Village Name*  
**TOWN NAME**

NOTE:  
1. Width of Cable Route lines are not drawn to scale.

**Transmission**  
Developers Inc.

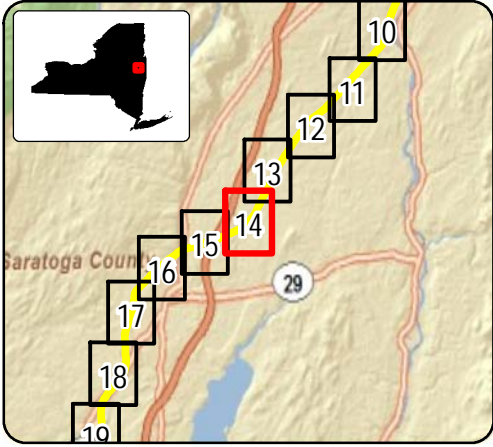
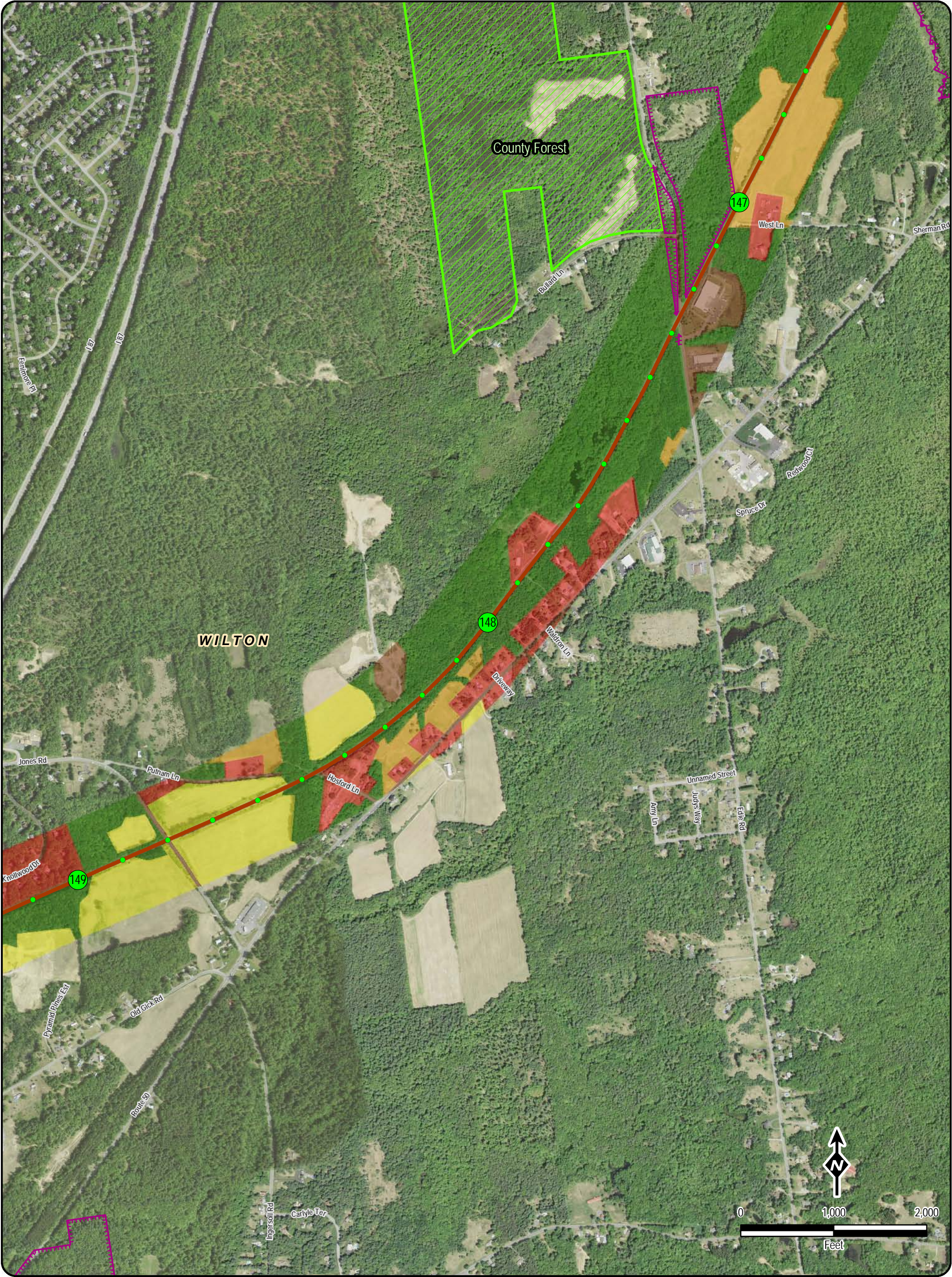
Champlain Hudson Power Express Project  
*Champlain Hudson Power Express Inc.*

Figure 4.2-1  
Existing Land Use Within 600 Feet of the  
Underground Transmission Cable Corridor

Sheet 13 of 35

Prepared by: & 3/19/2010





**LEGEND**

Underwater Route	NYS Priority Lake	<b>Land Use</b>
CP Railroad ROW	Open Space Point	Residential
CSX Railroad ROW	DEC Lands	Commercial/Industrial/Transportation
NYS Canal System, Underground	Park	Forested
Milepost	State Park (OPRHP)	Agriculture
Canal Lock	Agricultural Districts	Open Land/Pasture/Hay/Scrub/Shrub
	Village	Open Water
	Town Boundary	Parks/Open Space/Recreation

*Village Name*  
**TOWN NAME**

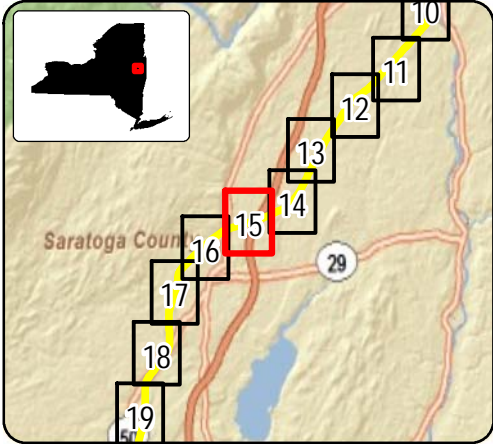
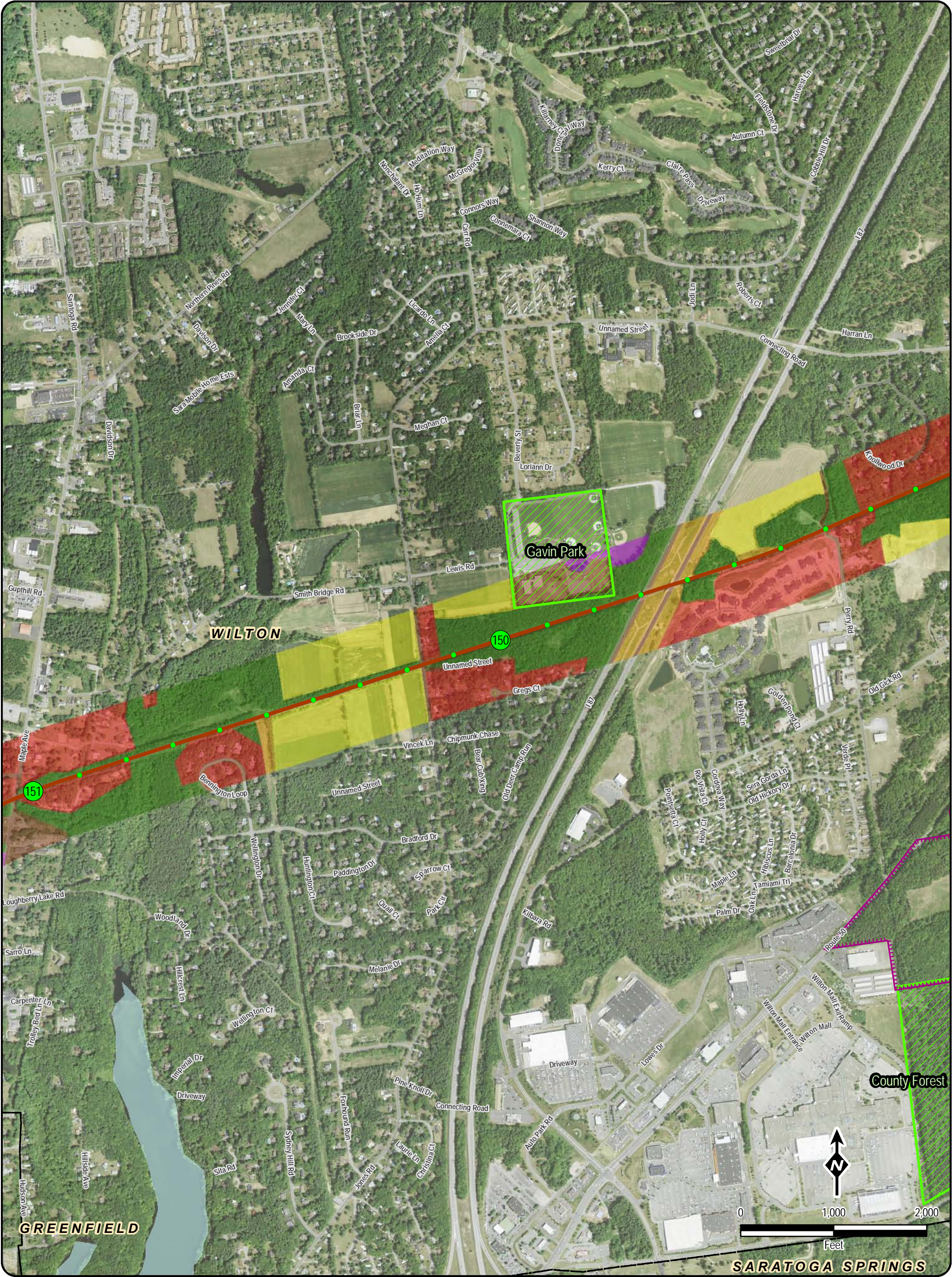
NOTE:  
1. Width of Cable Route lines are not drawn to scale.

**Transmission Developers Inc.**  
Champlain Hudson Power Express Project  
*Champlain Hudson Power Express Inc.*

Figure 4.2-1  
Existing Land Use Within 600 Feet of the  
Underground Transmission Cable Corridor  
Sheet 14 of 35

Prepared by: & 3/19/2010





**LEGEND**

Underwater Route	NYS Priority Lake	<b>Land Use</b>
CP Railroad ROW	Open Space Point	Residential
CSX Railroad ROW	DEC Lands	Commercial/Industrial/Transportation
NYS Canal System, Underground	Park	Forested
Milepost	State Park (OPRHP)	Agriculture
Canal Lock	Agricultural Districts	Open Land/Pasture/Hay/Scrub/Shrub
	Village	Open Water
	Town Boundary	Parks/Open Space/Recreation

*Village Name*  
**TOWN NAME**

NOTE:  
1. Width of Cable Route lines are not drawn to scale.

Transmission  
Developers Inc.

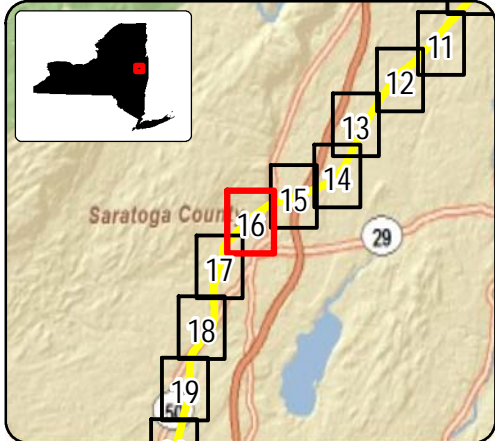
Champlain Hudson Power Express Project  
*Champlain Hudson Power Express Inc.*

Figure 4.2-1  
Existing Land Use Within 600 Feet of the  
Underground Transmission Cable Corridor

Sheet 15 of 35

Prepared by: & 3/19/2010





**LEGEND**

Underwater Route	NYS Priority Lake	<b>Land Use</b>
CP Railroad ROW	Open Space Point	Residential
CSX Railroad ROW	DEC Lands	Commercial/Industrial/Transportation
NYS Canal System, Underground	Park	Forested
Milepost	State Park (OPRHP)	Agriculture
Canal Lock	Agricultural Districts	Open Land/Pasture/Hay/Scrub/Shrub
	Village	Open Water
	Town Boundary	Parks/Open Space/Recreation

*Village Name*  
**TOWN NAME**

NOTE:  
1. Width of Cable Route lines are not drawn to scale.

**Transmission Developers Inc.**

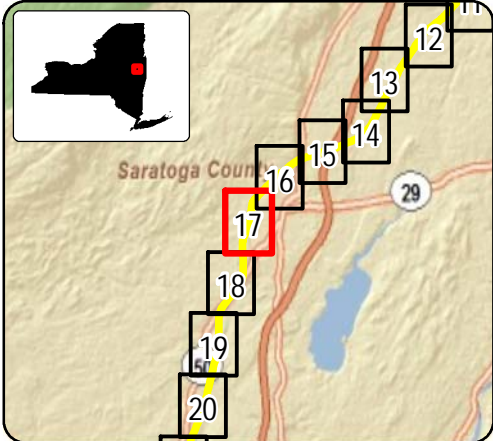
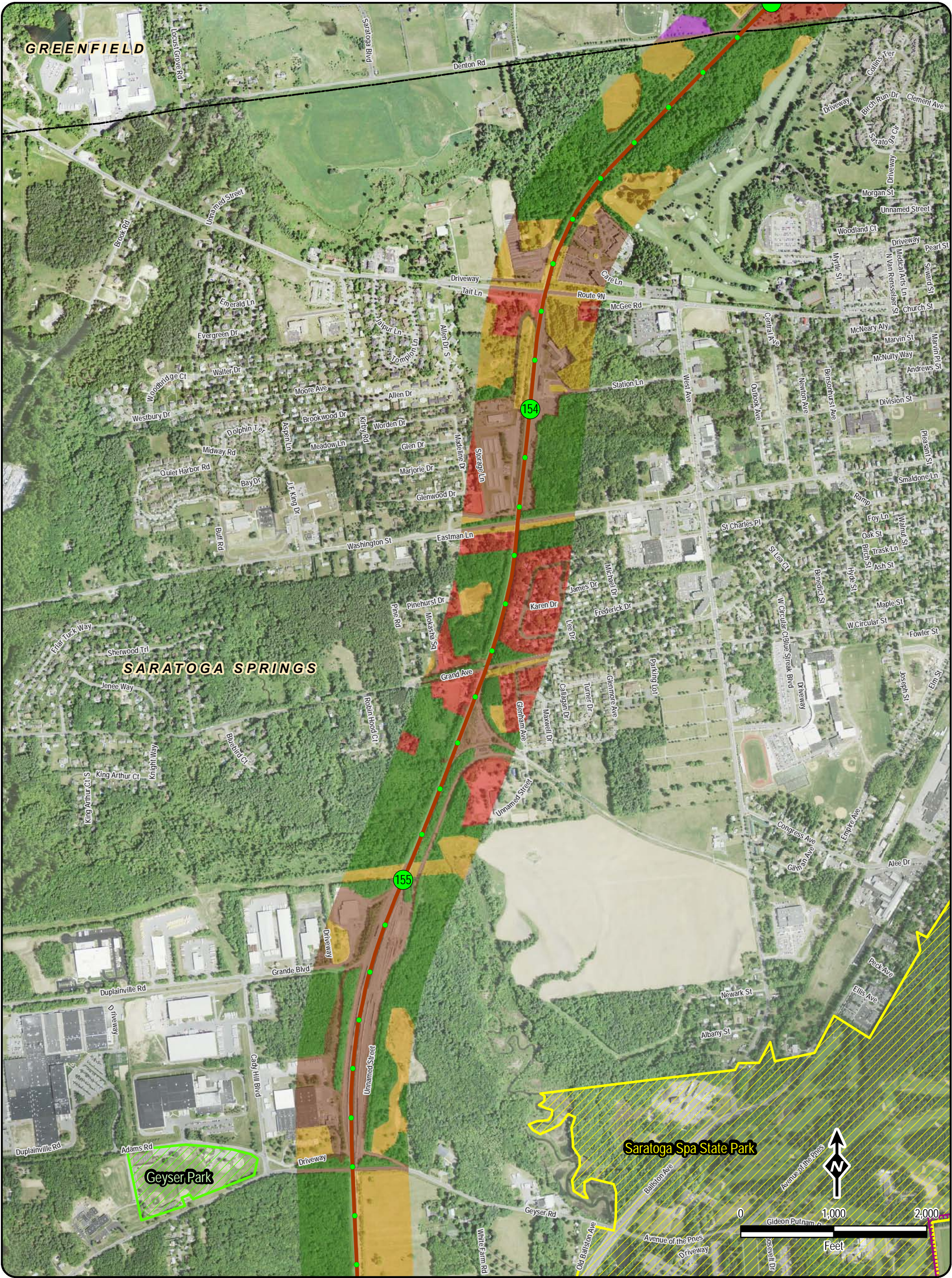
Champlain Hudson Power Express Project  
*Champlain Hudson Power Express Inc.*

Figure 4.2-1  
Existing Land Use Within 600 Feet of the  
Underground Transmission Cable Corridor

Sheet 16 of 35

Prepared by: & 3/19/2010





**LEGEND**

Underwater Route	NYS Priority Lake	<b>Land Use</b>
CP Railroad ROW	Open Space Point	Residential
CSX Railroad ROW	DEC Lands	Commercial/Industrial/Transportation
NYS Canal System, Underground	Park	Forested
Milepost	State Park (OPRHP)	Agriculture
Canal Lock	Agricultural Districts	Open Land/Pasture/Hay/Scrub/Shrub
	Village	Open Water
	Town Boundary	Parks/Open Space/Recreation

*Village Name*  
**TOWN NAME**

NOTE:  
1. Width of Cable Route lines are not drawn to scale.

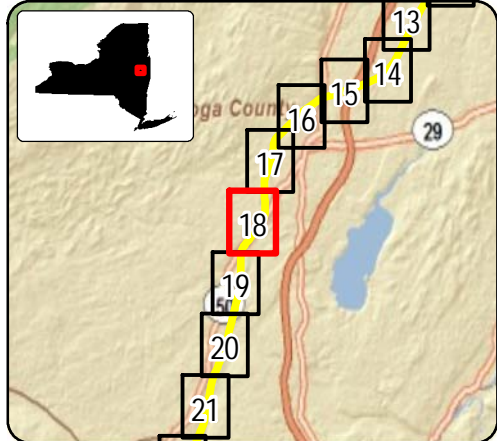
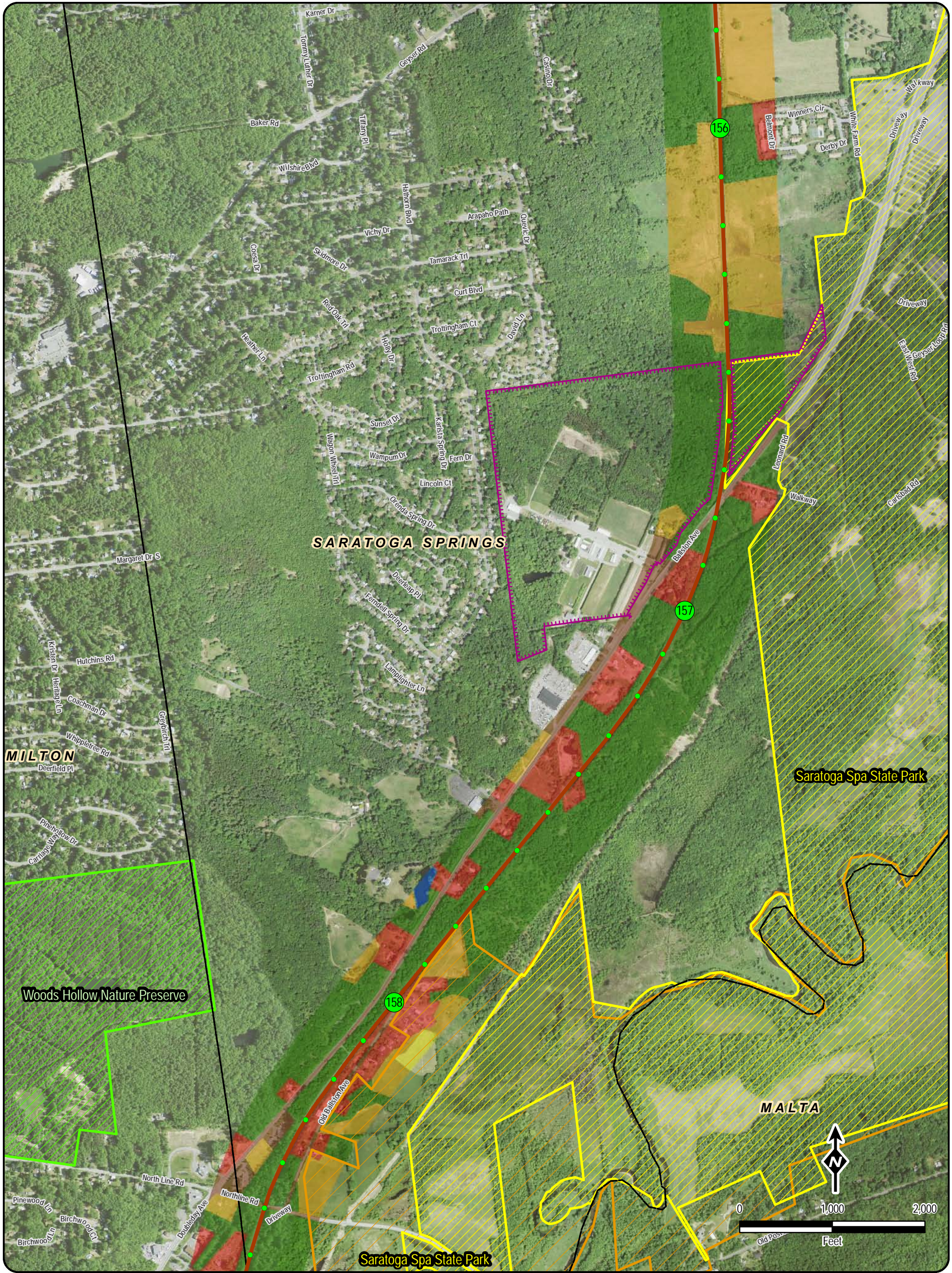
**Transmission Developers Inc.**

**Champlain Hudson Power Express Project**  
*Champlain Hudson Power Express Inc.*

**Figure 4.2-1**  
**Existing Land Use Within 600 Feet of the Underground Transmission Cable Corridor**  
Sheet 17 of 35

Prepared by: & 3/19/2010





**LEGEND**

Underwater Route	NYS Priority Lake	<b>Land Use</b>
CP Railroad ROW	Open Space Point	Residential
CSX Railroad ROW	DEC Lands	Commercial/Industrial/Transportation
NYS Canal System, Underground	Park	Forested
Milepost	State Park (OPRHP)	Agriculture
Canal Lock	Agricultural Districts	Open Land/Pasture/Hay/Scrub/Shrub
	Village	Open Water
	Town Boundary	Parks/Open Space/Recreation

*Village Name*  
**TOWN NAME**

NOTE:  
1. Width of Cable Route lines are not drawn to scale.

**Transmission**  
Developers Inc.

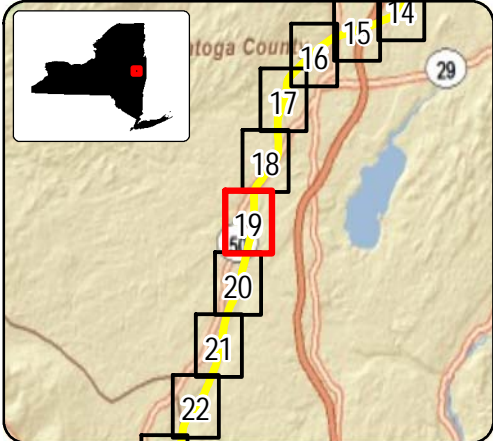
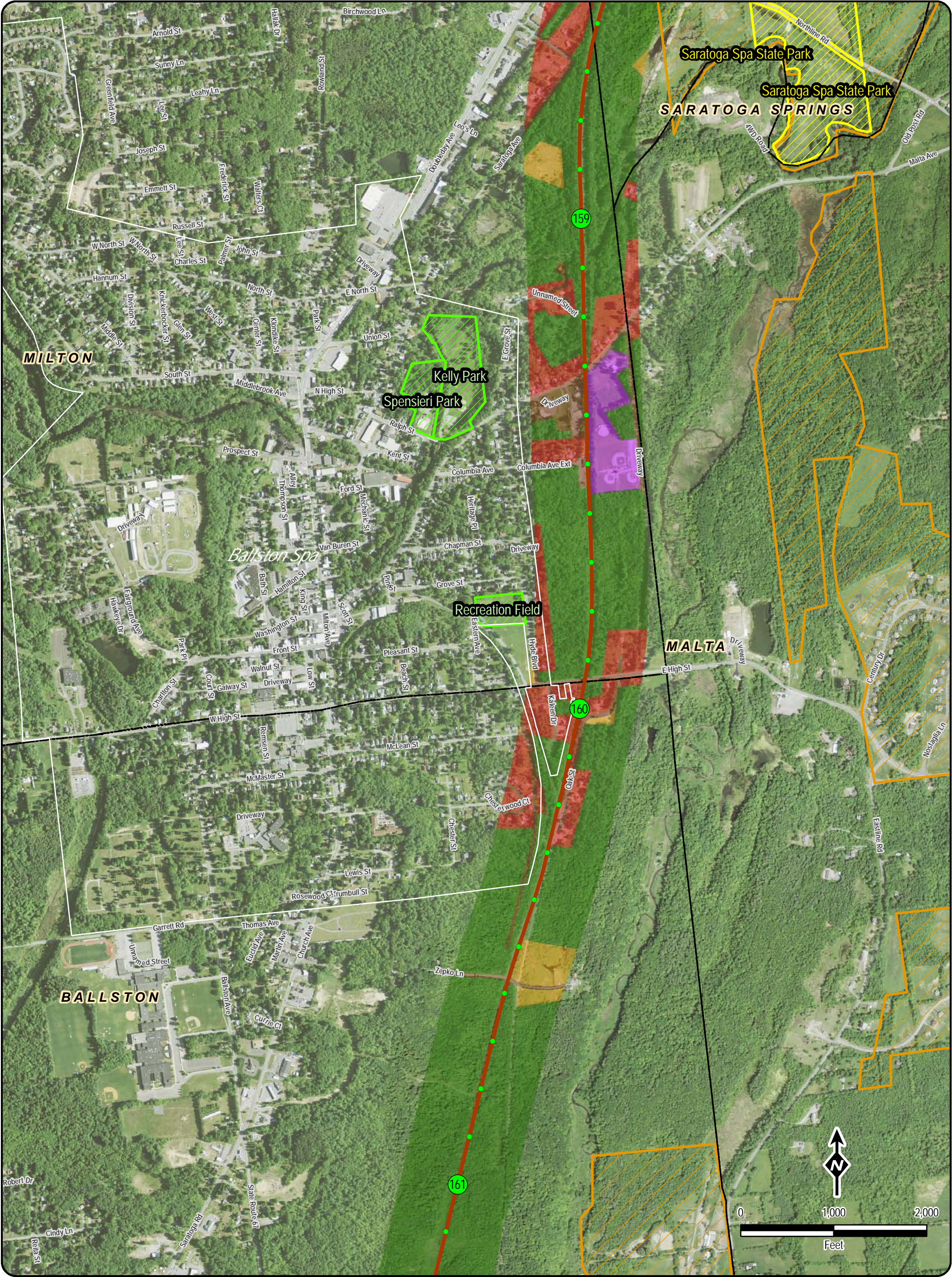
**Champlain Hudson Power Express Project**  
*Champlain Hudson Power Express Inc.*

Figure 4.2-1  
Existing Land Use Within 600 Feet of the  
Underground Transmission Cable Corridor

Sheet 18 of 35

Prepared by: & 3/19/2010





**LEGEND**

Underwater Route	NYS Priority Lake	<b>Land Use</b>
CP Railroad ROW	Open Space Point	Residential
CSX Railroad ROW	DEC Lands	Commercial/Industrial/Transportation
NYS Canal System, Underground	Park	Forested
Milepost	State Park (OPRHP)	Agriculture
Canal Lock	Agricultural Districts	Open Land/Pasture/Hay/Scrub/Shrub
	Village	Open Water
	Town Boundary	Parks/Open Space/Recreation

*Village Name*  
**TOWN NAME**

NOTE:  
1. Width of Cable Route lines are not drawn to scale.

**Transmission Developers Inc.**

Champlain Hudson Power Express Project  
*Champlain Hudson Power Express Inc.*

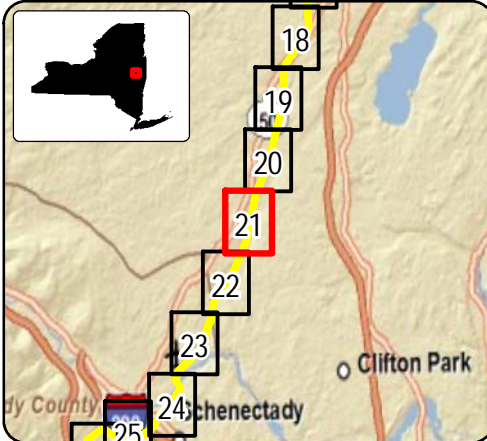
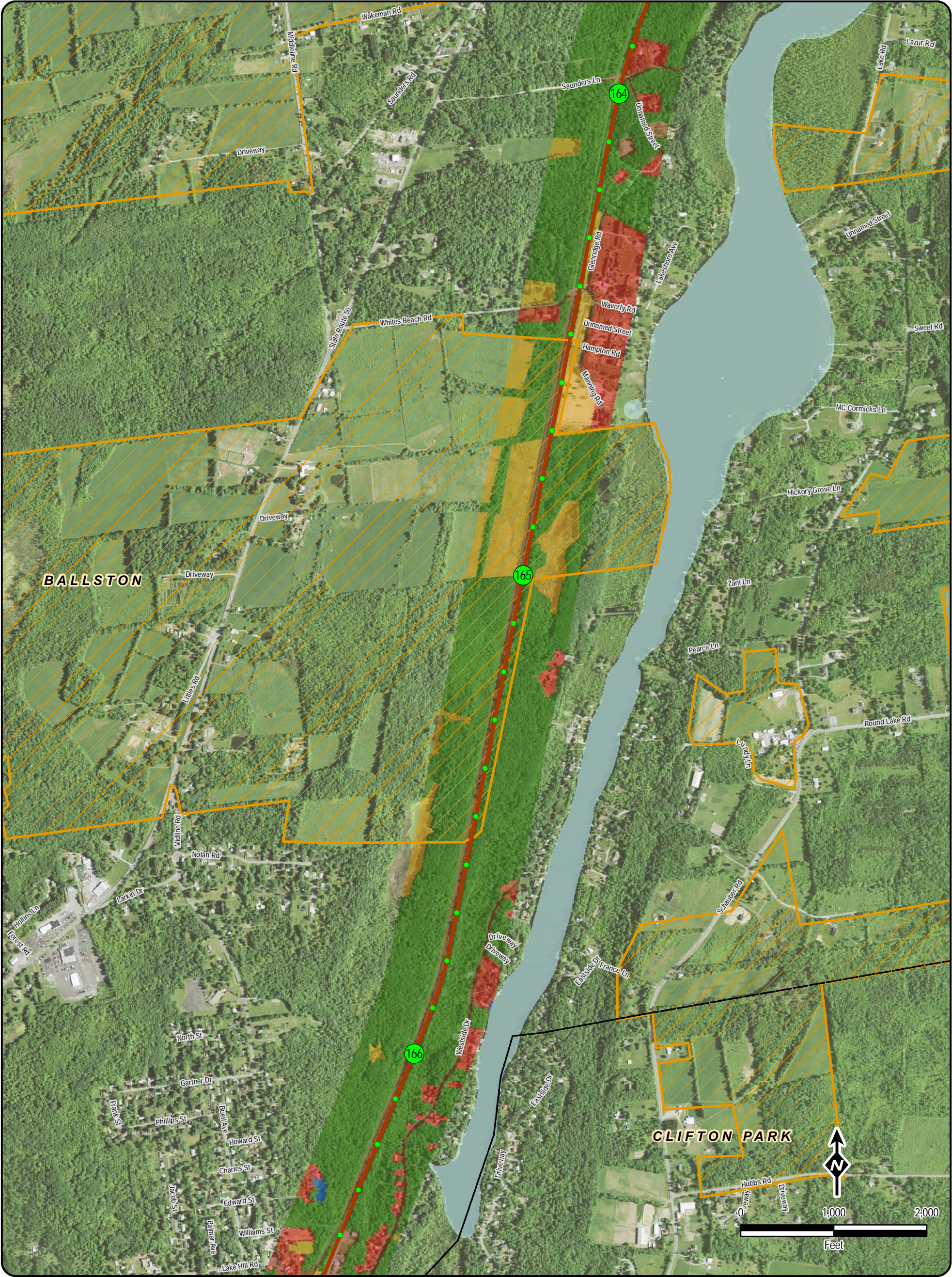
Figure 4.2-1  
Existing Land Use Within 600 Feet of the  
Underground Transmission Cable Corridor  
Sheet 19 of 35

Prepared by: & 3/19/2010









**LEGEND**

Underwater Route	NYS Priority Lake	<b>Land Use</b>
CP Railroad ROW	Open Space Point	Residential
CSX Railroad ROW	DEC Lands	Commercial/Industrial/Transportation
NYS Canal System, Underground	Park	Forested
Milepost	State Park (OPRHP)	Agriculture
Canal Lock	Agricultural Districts	Open Land/Pasture/Hay/Scrub/Shrub
	Village	Open Water
	Town Boundary	Parks/Open Space/Recreation

*Village Name*  
**TOWN NAME**

NOTE:  
1. Width of Cable Route lines are not drawn to scale.

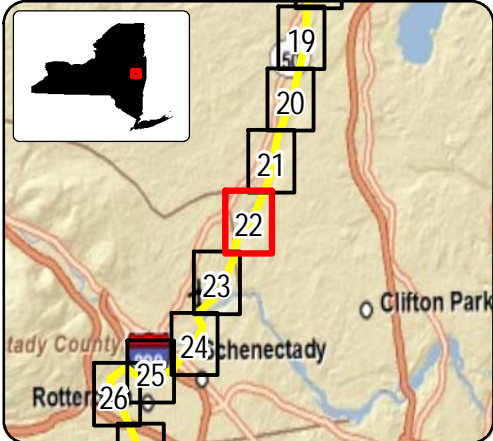
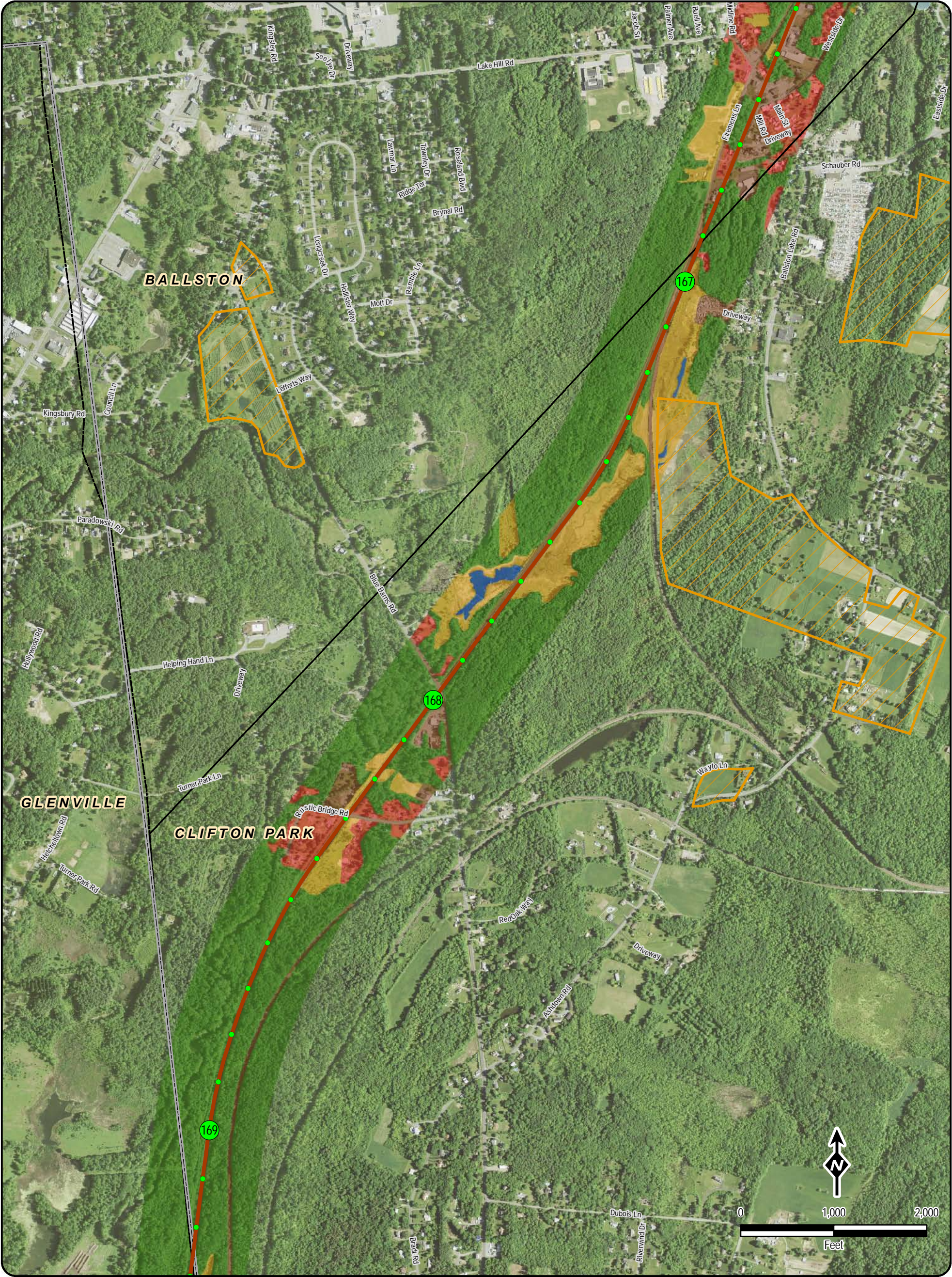
**Champlain Hudson Power Express Project**  
*Champlain Hudson Power Express Inc.*

Figure 4.2-1  
Existing Land Use Within 600 Feet of the  
Underground Transmission Cable Corridor

Sheet 21 of 35

Prepared by: & 3/19/2010





**LEGEND**

Underwater Route	NYS Priority Lake	<b>Land Use</b>
CP Railroad ROW	Open Space Point	Residential
CSX Railroad ROW	DEC Lands	Commercial/Industrial/Transportation
NYS Canal System, Underground	Park	Forested
Milepost	State Park (OPRHP)	Agriculture
Canal Lock	Agricultural Districts	Open Land/Pasture/Hay/Scrub/Shrub
	Village	Open Water
	Town Boundary	Parks/Open Space/Recreation

*Village Name*  
**TOWN NAME**

NOTE:  
1. Width of Cable Route lines are not drawn to scale.

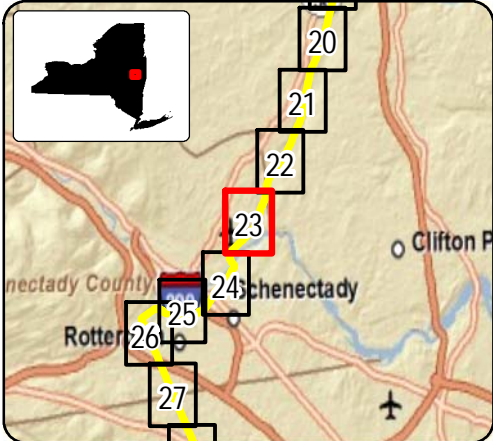
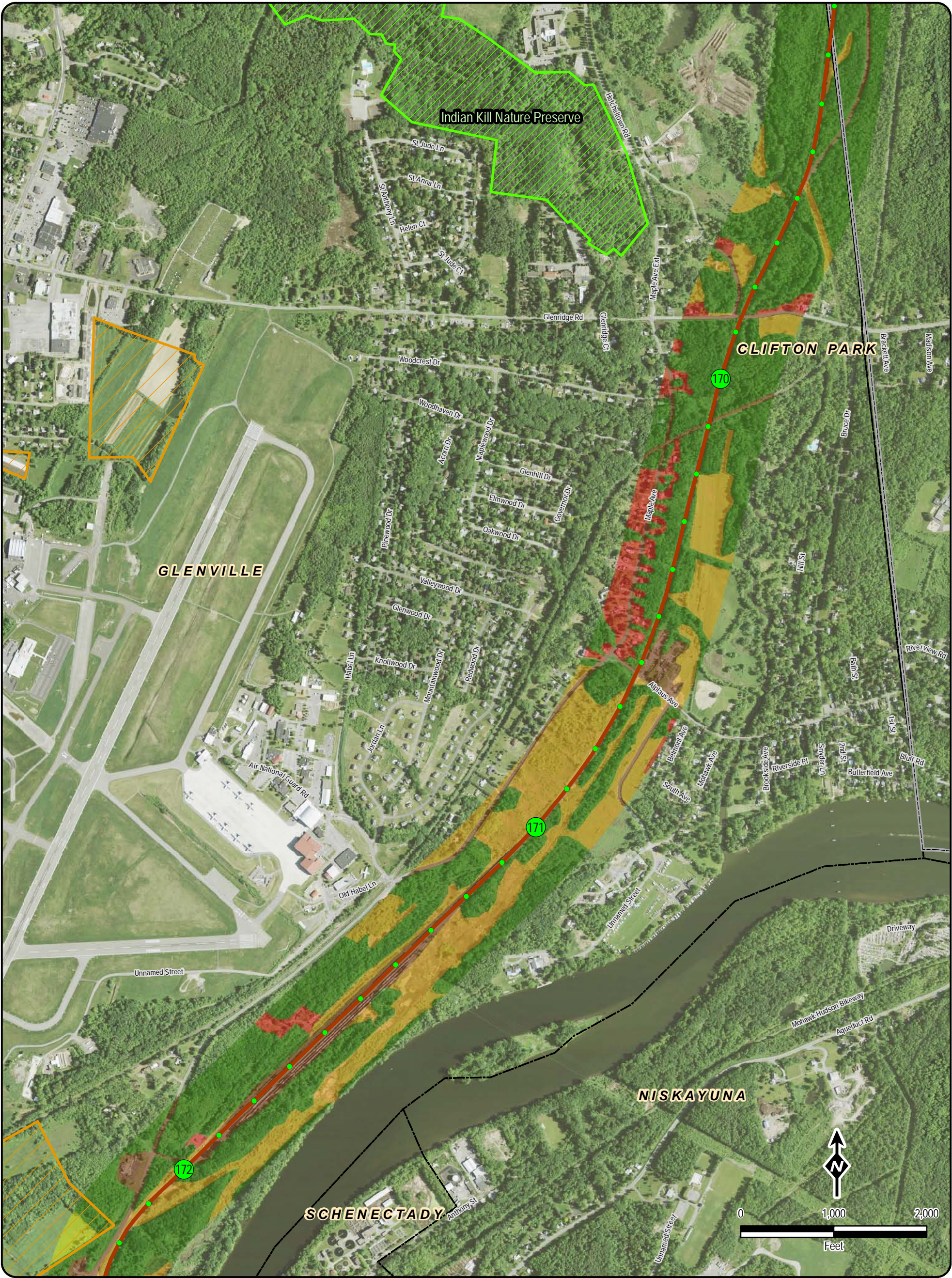
**Champlain Hudson Power Express Project**  
*Champlain Hudson Power Express Inc.*

Figure 4.2-1  
Existing Land Use Within 600 Feet of the  
Underground Transmission Cable Corridor

Sheet 22 of 35

Prepared by: & 3/19/2010





**LEGEND**

Underwater Route	NYS Priority Lake	<b>Land Use</b>
CP Railroad ROW	Open Space Point	Residential
CSX Railroad ROW	DEC Lands	Commercial/Industrial/Transportation
NYS Canal System, Underground	Park	Forested
Milepost	State Park (OPRHP)	Agriculture
Canal Lock	Agricultural Districts	Open Land/Pasture/Hay/Scrub/Shrub
	Village	Open Water
	Town Boundary	Parks/Open Space/Recreation

*Village Name*  
**TOWN NAME**

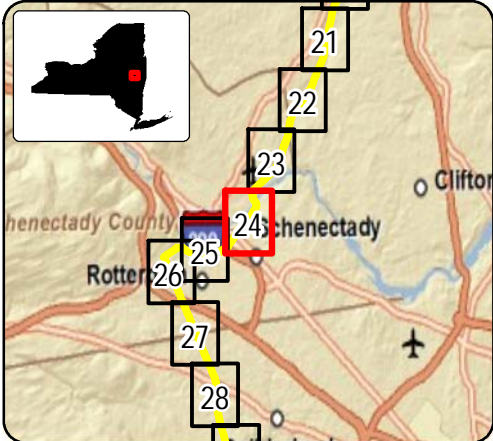
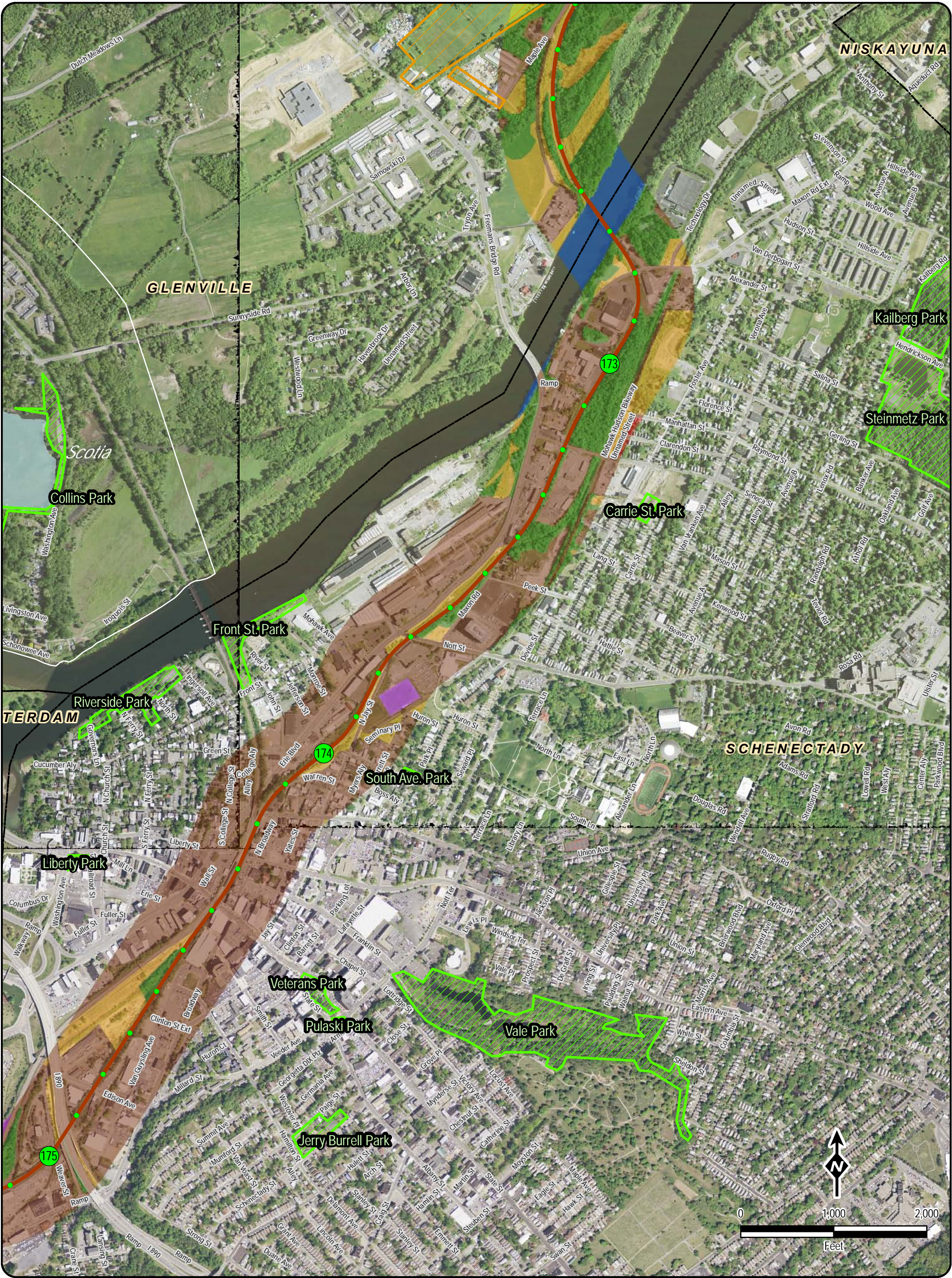
NOTE:  
1. Width of Cable Route lines are not drawn to scale.

Champlain Hudson Power Express Project  
*Champlain Hudson Power Express Inc.*

Figure 4.2-1  
Existing Land Use Within 600 Feet of the  
Underground Transmission Cable Corridor  
Sheet 23 of 35

Prepared by: & 3/19/2010





**LEGEND**

Underwater Route	NYS Priority Lake	<b>Land Use</b>
CP Railroad ROW	Open Space Point	Residential
CSX Railroad ROW	DEC Lands	Commercial/Industrial/Transportation
NYS Canal System, Underground	Park	Forested
Milepost	State Park (OPRHP)	Agriculture
Canal Lock	Agricultural Districts	Open Land/Pasture/Hay/Scrub/Shrub
	Village	Open Water
	Town Boundary	Parks/Open Space/Recreation

*Village Name*  
**TOWN NAME**

NOTE:  
1. Width of Cable Route lines are not drawn to scale.

**Transmission Developers Inc.**

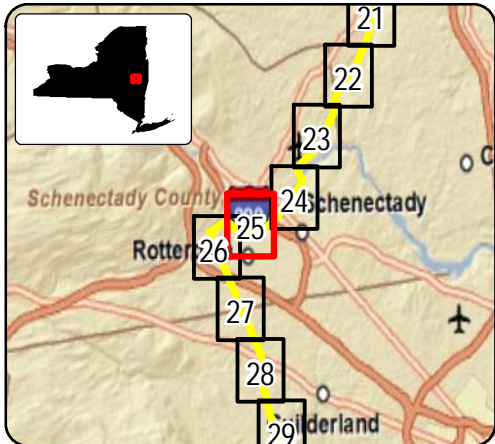
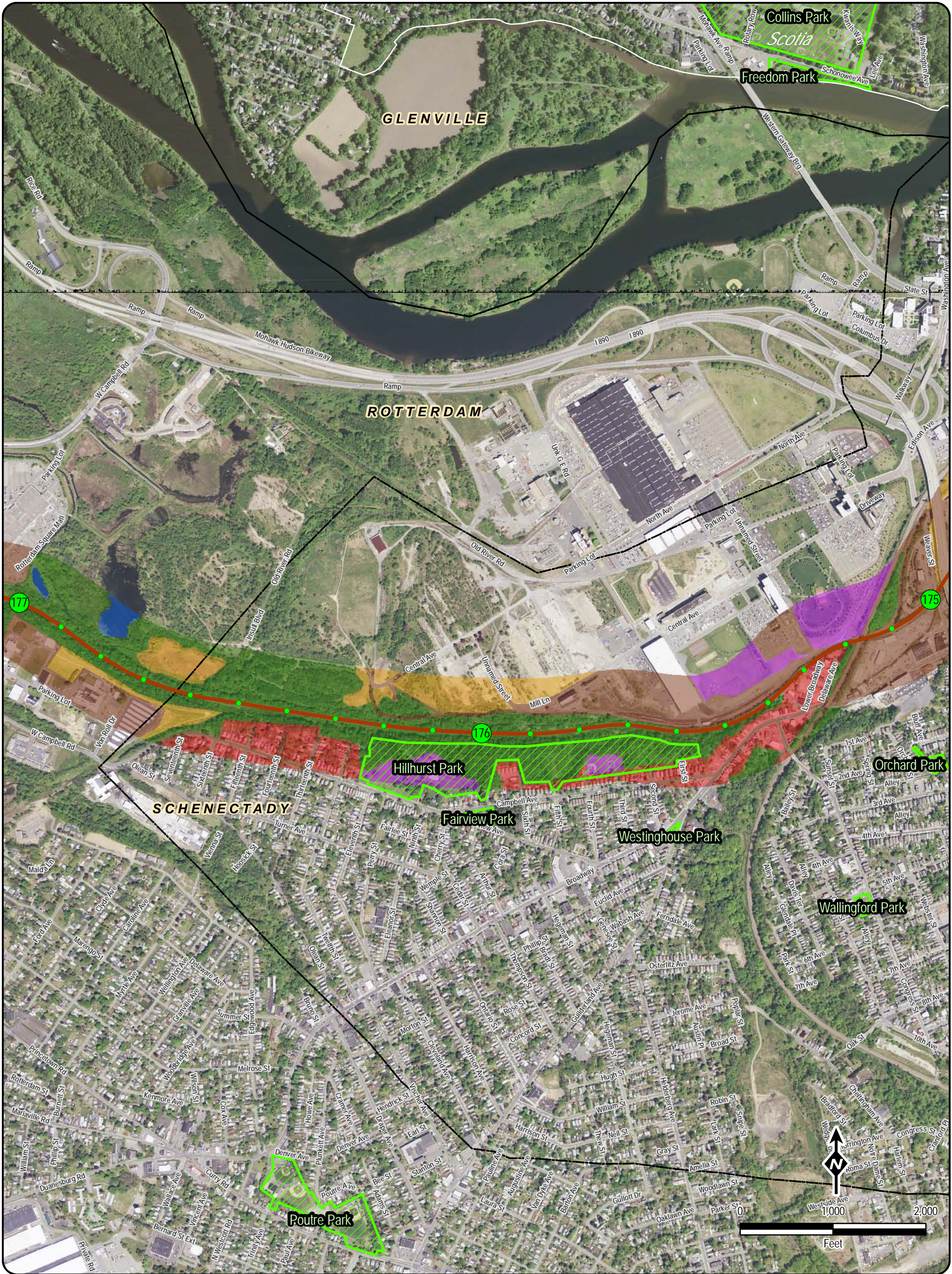
Champlain Hudson Power Express Project  
*Champlain Hudson Power Express Inc.*

Figure 4.2-1  
Existing Land Use Within 600 Feet of the  
Underground Transmission Cable Corridor

Sheet 24 of 35

Prepared by: & 3/19/2010





**LEGEND**

Underwater Route	NYS Priority Lake	<b>Land Use</b>
CP Railroad ROW	Open Space Point	Residential
CSX Railroad ROW	DEC Lands	Commercial/Industrial/Transportation
NYS Canal System, Underground	Park	Forested
Milepost	State Park (OPRHP)	Agriculture
Canal Lock	Agricultural Districts	Open Land/Pasture/Hay/Scrub/Shrub
	Village	Open Water
	Town Boundary	Parks/Open Space/Recreation

*Village Name*  
**TOWN NAME**

NOTE:  
1. Width of Cable Route lines are not drawn to scale.

**Transmission Developers Inc.**

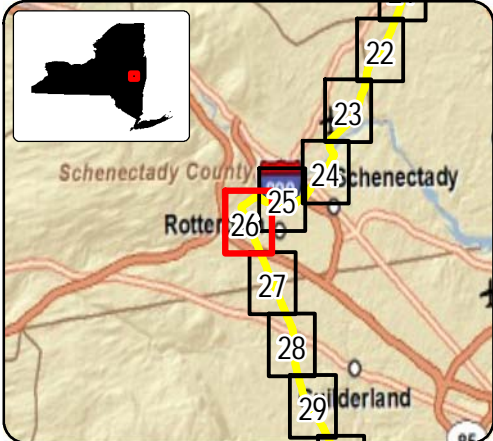
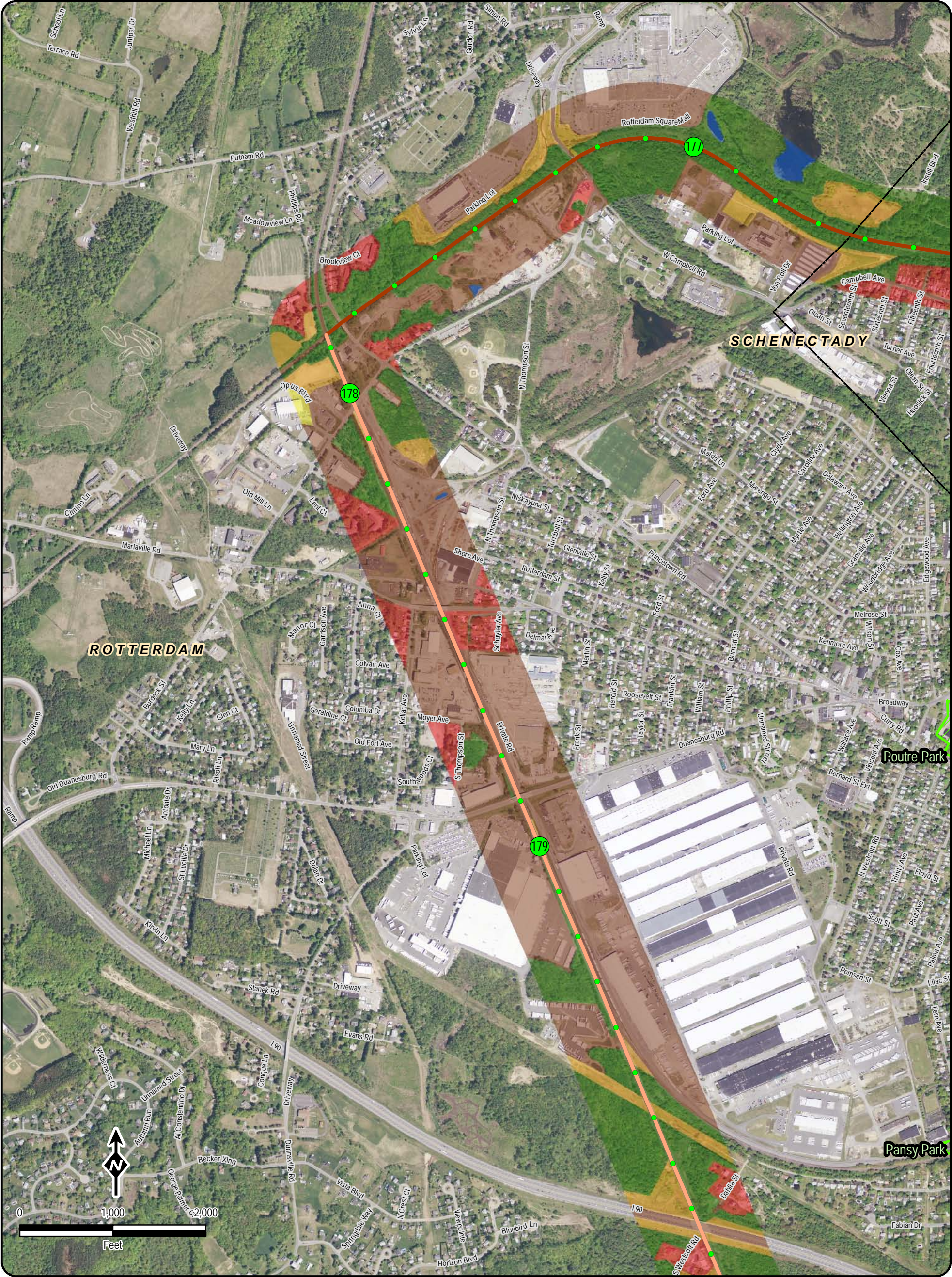
Champlain Hudson Power Express Project  
*Champlain Hudson Power Express Inc.*

Figure 4.2-1  
Existing Land Use Within 600 Feet of the  
Underground Transmission Cable Corridor

Sheet 25 of 35

Prepared by: & 3/19/2010





**LEGEND**

Underwater Route	NYS Priority Lake	<b>Land Use</b>
CP Railroad ROW	Open Space Point	Residential
CSX Railroad ROW	DEC Lands	Commercial/Industrial/Transportation
NYS Canal System, Underground	Park	Forested
Milepost	State Park (OPRHP)	Agriculture
Canal Lock	Agricultural Districts	Open Land/Pasture/Hay/Scrub/Shrub
	Village	Open Water
	Town Boundary	Parks/Open Space/Recreation

*Village Name*  
**TOWN NAME**

NOTE:  
1. Width of Cable Route lines are not drawn to scale.

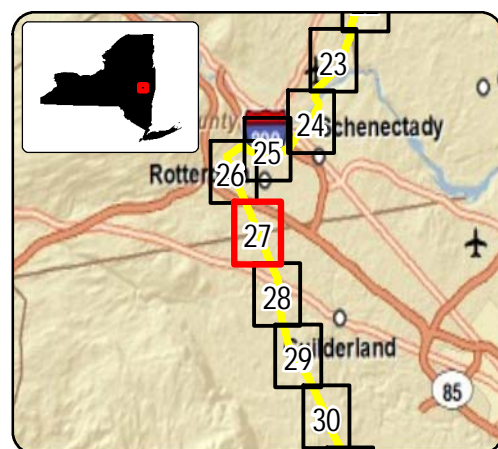
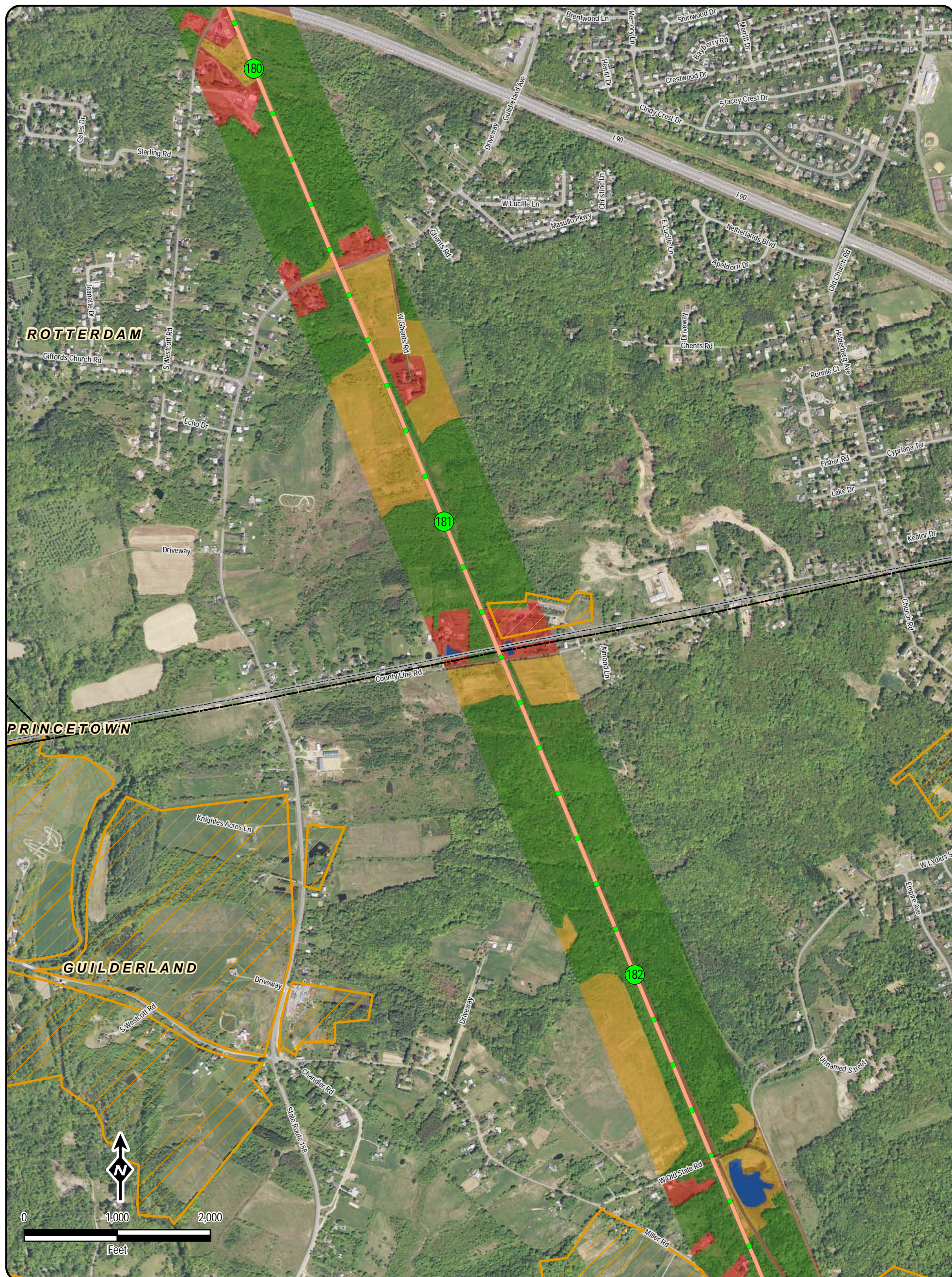
**Transmission Developers Inc.**  
Champlain Hudson Power Express Project  
*Champlain Hudson Power Express Inc.*

Figure 4.2-1  
Existing Land Use Within 600 Feet of the  
Underground Transmission Cable Corridor























Sheet 26 of 35

Prepared by: & 3/19/2010



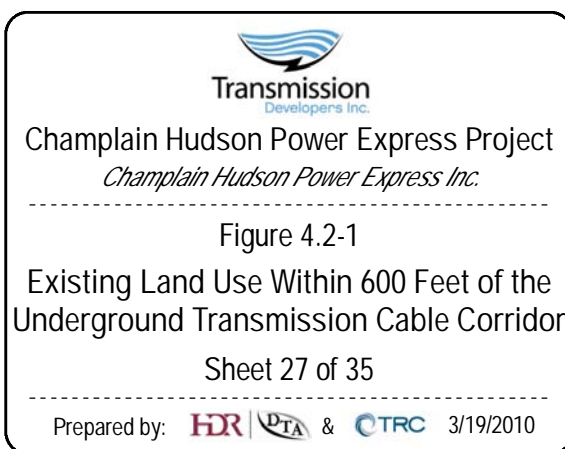


**LEGEND**

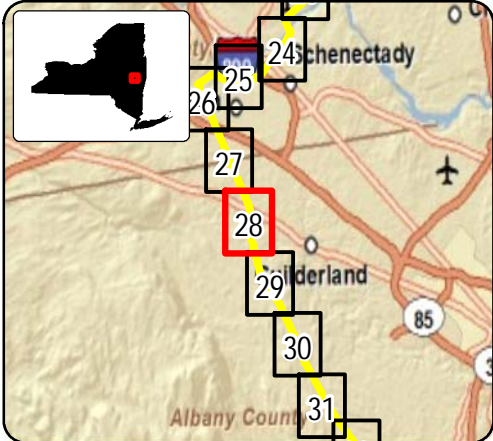
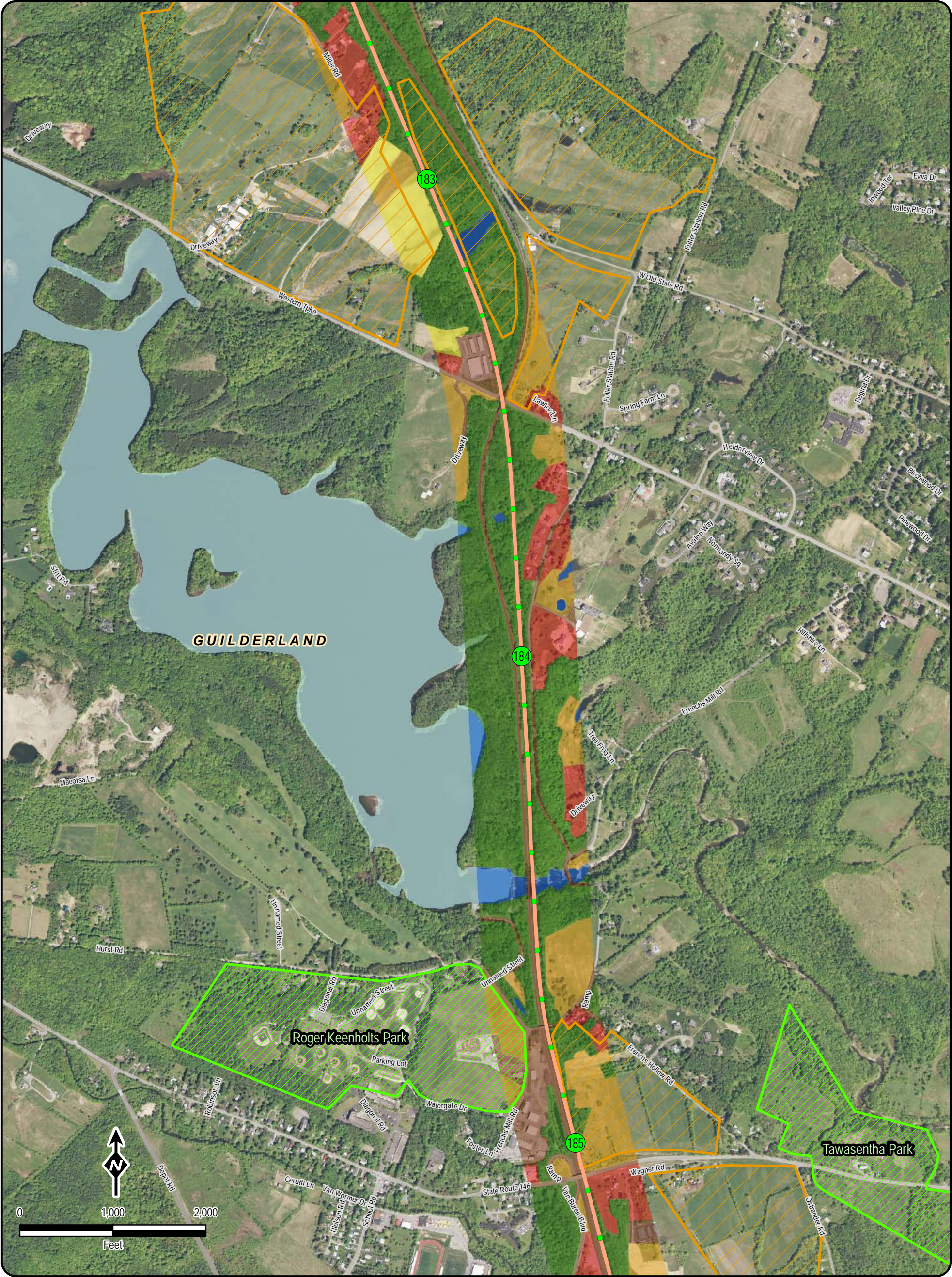
 Underwater Route	 NYS Priority Lake	 Land Use
 CP Railroad ROW	 Open Space Point	 Residential
 CSX Railroad ROW	 DEC Lands	 Commercial/Industrial/Transportation
 NYS Canal System, Underground	 Park	 Forested
 Milepost	 State Park (OPRHP)	 Agriculture
 Canal Lock	 Agricultural Districts	 Open Land/Pasture/Hay/Scrub/Shrub
	 Village	 Open Water
	 Town Boundary	 Parks/Open Space/Recreation

*Village Name*  
**TOWN NAME**

**NOTE:**  
1. Width of Cable Route lines are not drawn to scale.







**LEGEND**

Underwater Route	NYS Priority Lake	<b>Land Use</b>
CP Railroad ROW	Open Space Point	Residential
CSX Railroad ROW	DEC Lands	Commercial/Industrial/Transportation
NYS Canal System, Underground	Park	Forested
Milepost	State Park (OPRHP)	Agriculture
Canal Lock	Agricultural Districts	Open Land/Pasture/Hay/Scrub/Shrub
	Village	Open Water
	Town Boundary	Parks/Open Space/Recreation

*Village Name*  
**TOWN NAME**

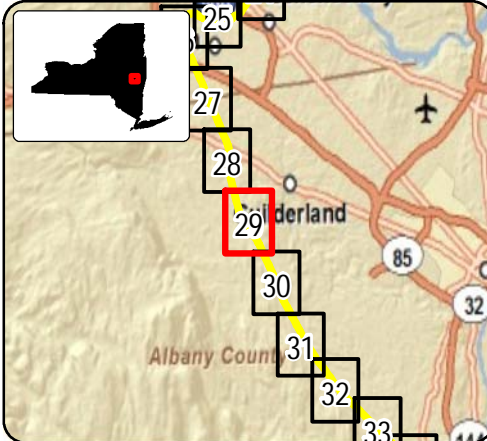
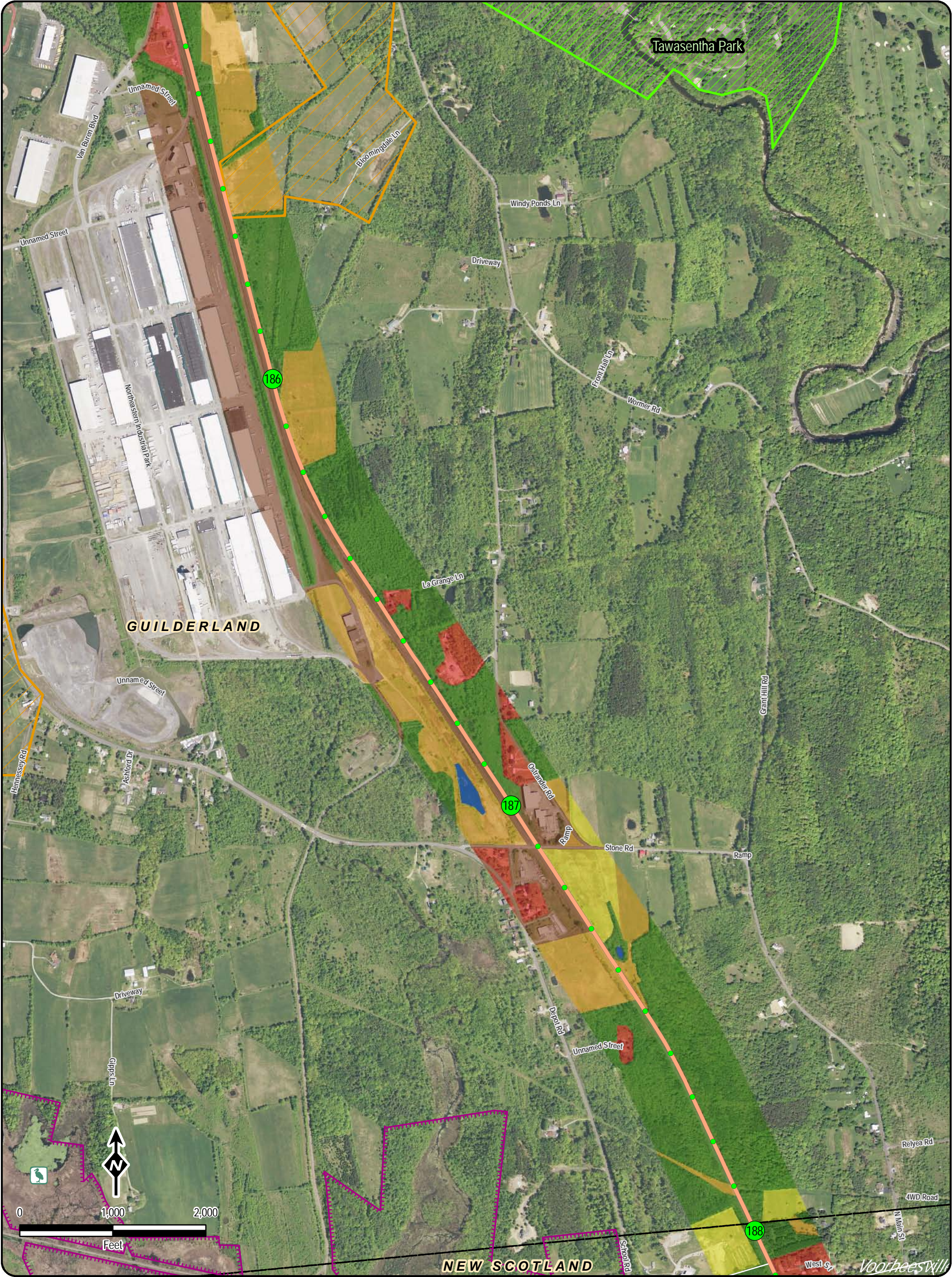
NOTE:  
1. Width of Cable Route lines are not drawn to scale.

**Transmission Developers Inc.**  
Champlain Hudson Power Express Project  
*Champlain Hudson Power Express Inc.*

Figure 4.2-1  
Existing Land Use Within 600 Feet of the  
Underground Transmission Cable Corridor  
Sheet 28 of 35

Prepared by: & 3/19/2010





**LEGEND**

Underwater Route	NYS Priority Lake	<b>Land Use</b>
CP Railroad ROW	Open Space Point	Residential
CSX Railroad ROW	DEC Lands	Commercial/Industrial/Transportation
NYS Canal System, Underground	Park	Forested
Milepost	State Park (OPRHP)	Agriculture
Canal Lock	Agricultural Districts	Open Land/Pasture/Hay/Scrub/Shrub
	Village	Open Water
	Town Boundary	Parks/Open Space/Recreation

*Village Name*  
**TOWN NAME**

NOTE:  
1. Width of Cable Route lines are not drawn to scale.

**Transmission Developers Inc.**

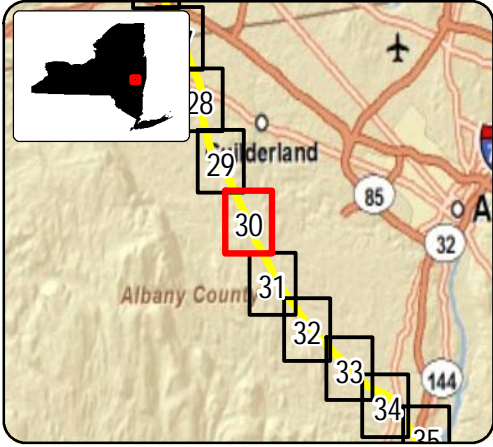
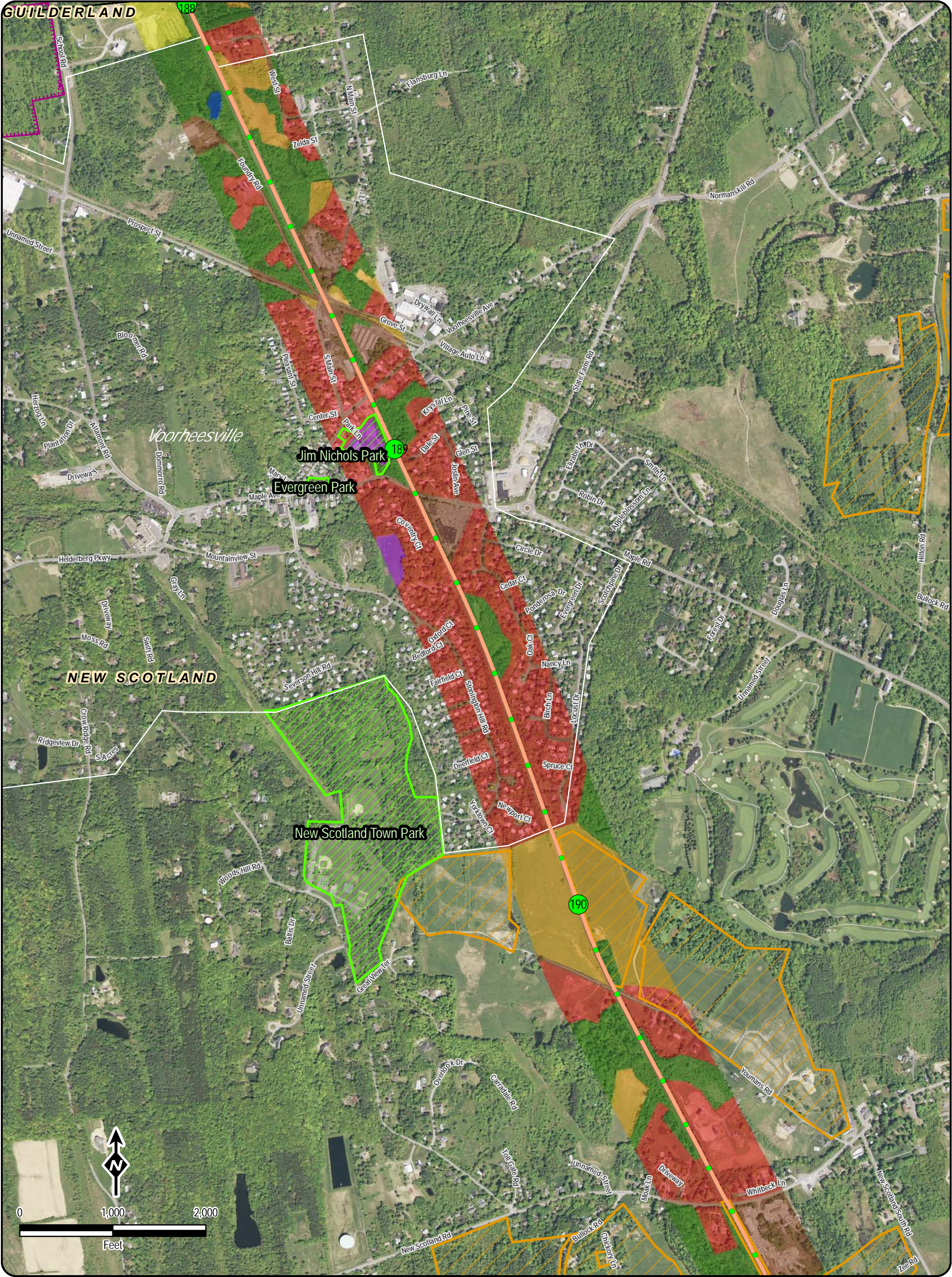
Champlain Hudson Power Express Project  
*Champlain Hudson Power Express Inc.*

Figure 4.2-1  
Existing Land Use Within 600 Feet of the  
Underground Transmission Cable Corridor

Sheet 29 of 35

Prepared by: & 3/19/2010





**LEGEND**

Underwater Route	NYS Priority Lake	<b>Land Use</b>
CP Railroad ROW	Open Space Point	Residential
CSX Railroad ROW	DEC Lands	Commercial/Industrial/Transportation
NYS Canal System, Underground	Park	Forested
Milepost	State Park (OPRHP)	Agriculture
Canal Lock	Agricultural Districts	Open Land/Pasture/Hay/Scrub/Shrub
	Village	Open Water
	Town Boundary	Parks/Open Space/Recreation

*Village Name*  
**TOWN NAME**

NOTE:  
1. Width of Cable Route lines are not drawn to scale.

**Transmission**  
Developers Inc.

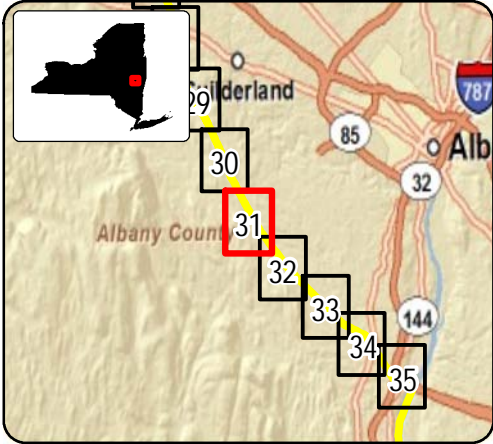
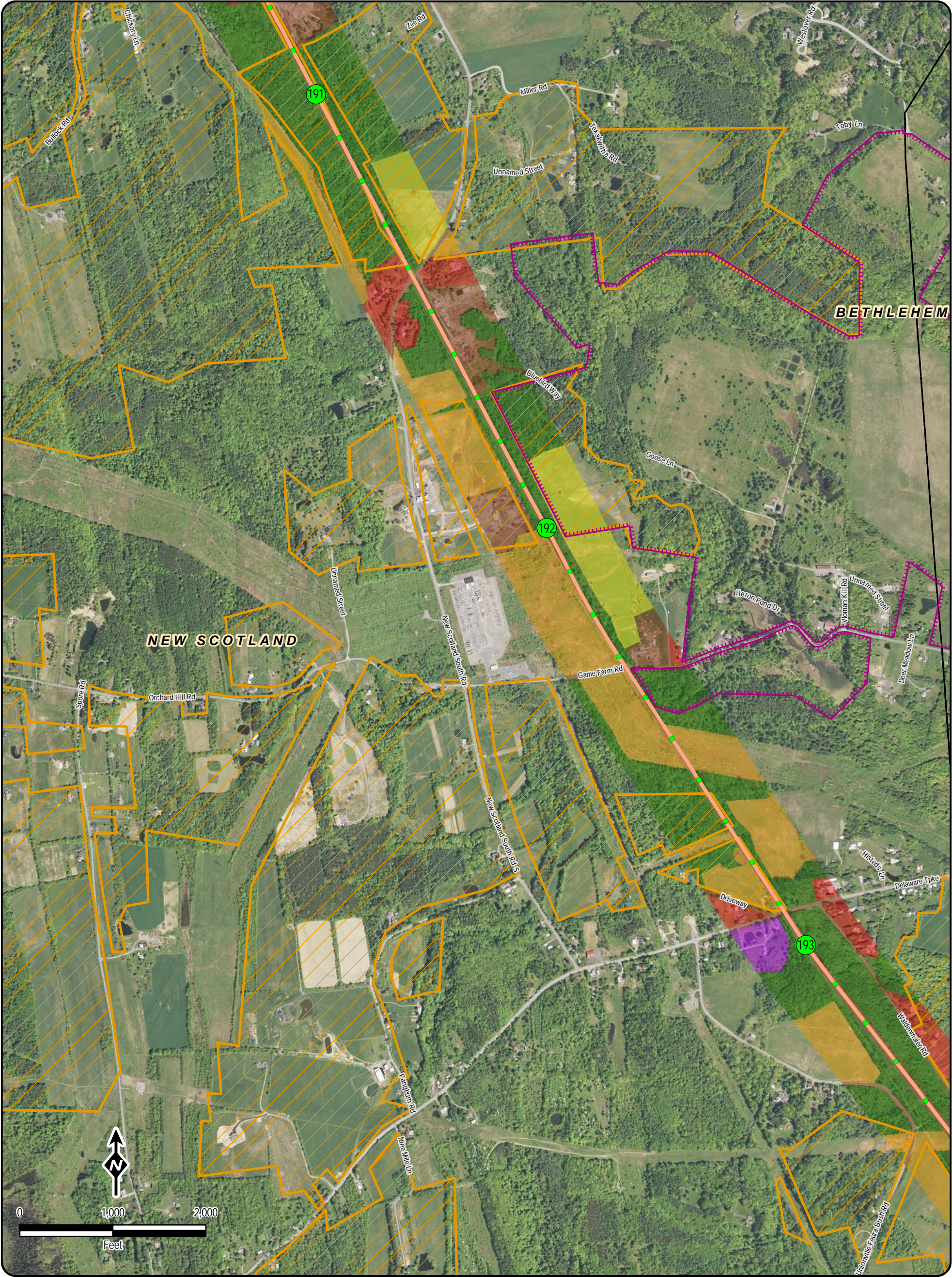
**Champlain Hudson Power Express Project**  
*Champlain Hudson Power Express Inc.*

Figure 4.2-1  
Existing Land Use Within 600 Feet of the  
Underground Transmission Cable Corridor

Sheet 30 of 35

Prepared by: & 3/19/2010





**LEGEND**

Underwater Route	NYS Priority Lake	<b>Land Use</b>
CP Railroad ROW	DEC Lands	Residential
CSX Railroad ROW	Park	Commercial/Industrial/Transportation
NYS Canal System, Underground	State Park (OPRHP)	Forested
Milepost	Agricultural Districts	Agriculture
Canal Lock	Village	Open Land/Pasture/Hay/Scrub/Shrub
	Town Boundary	Open Water
		Parks/Open Space/Recreation

*Village Name*  
**TOWN NAME**

NOTE:  
1. Width of Cable Route lines are not drawn to scale.

**Transmission**  
Developers Inc.

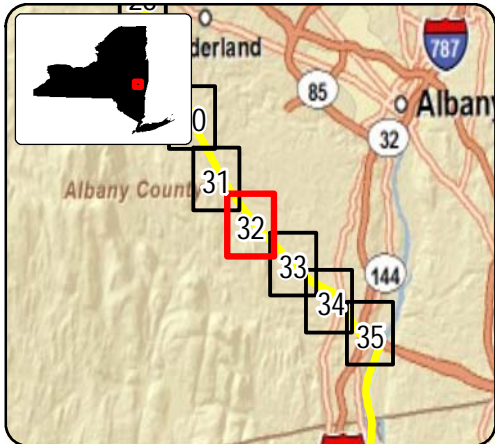
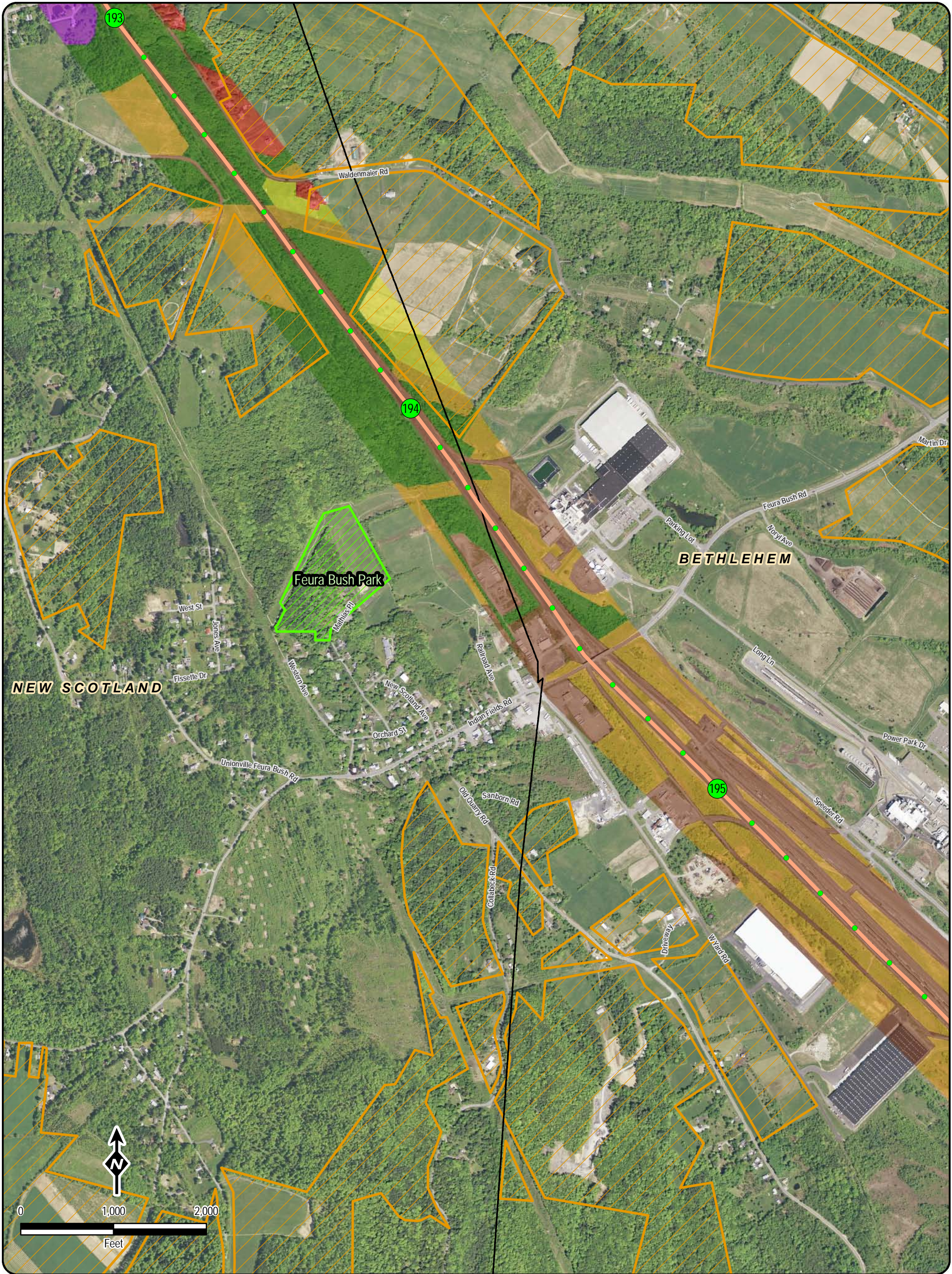
**Champlain Hudson Power Express Project**  
*Champlain Hudson Power Express Inc.*

Figure 4.2-1  
Existing Land Use Within 600 Feet of the  
Underground Transmission Cable Corridor

Sheet 31 of 35

Prepared by: & 3/19/2010





LEGEND		
Underwater Route	NYS Priority Lake	<b>Land Use</b>
CP Railroad ROW	Open Space Point	Residential
CSX Railroad ROW	DEC Lands	Commercial/Industrial/Transportation
NYS Canal System, Underground	Park	Forested
Milepost	State Park (OPRHP)	Agriculture
Canal Lock	Agricultural Districts	Open Land/Pasture/Hay/Scrub/Shrub
	Village	Open Water
	Town Boundary	Parks/Open Space/Recreation

*Village Name*  
**TOWN NAME**

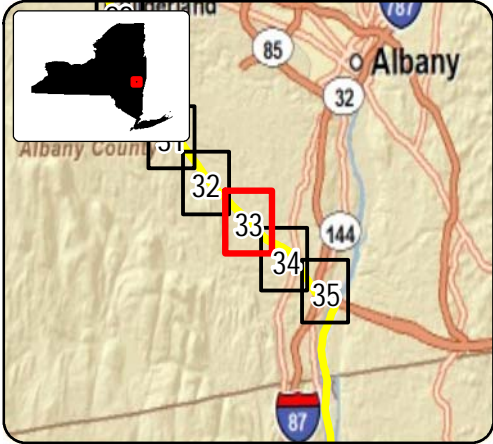
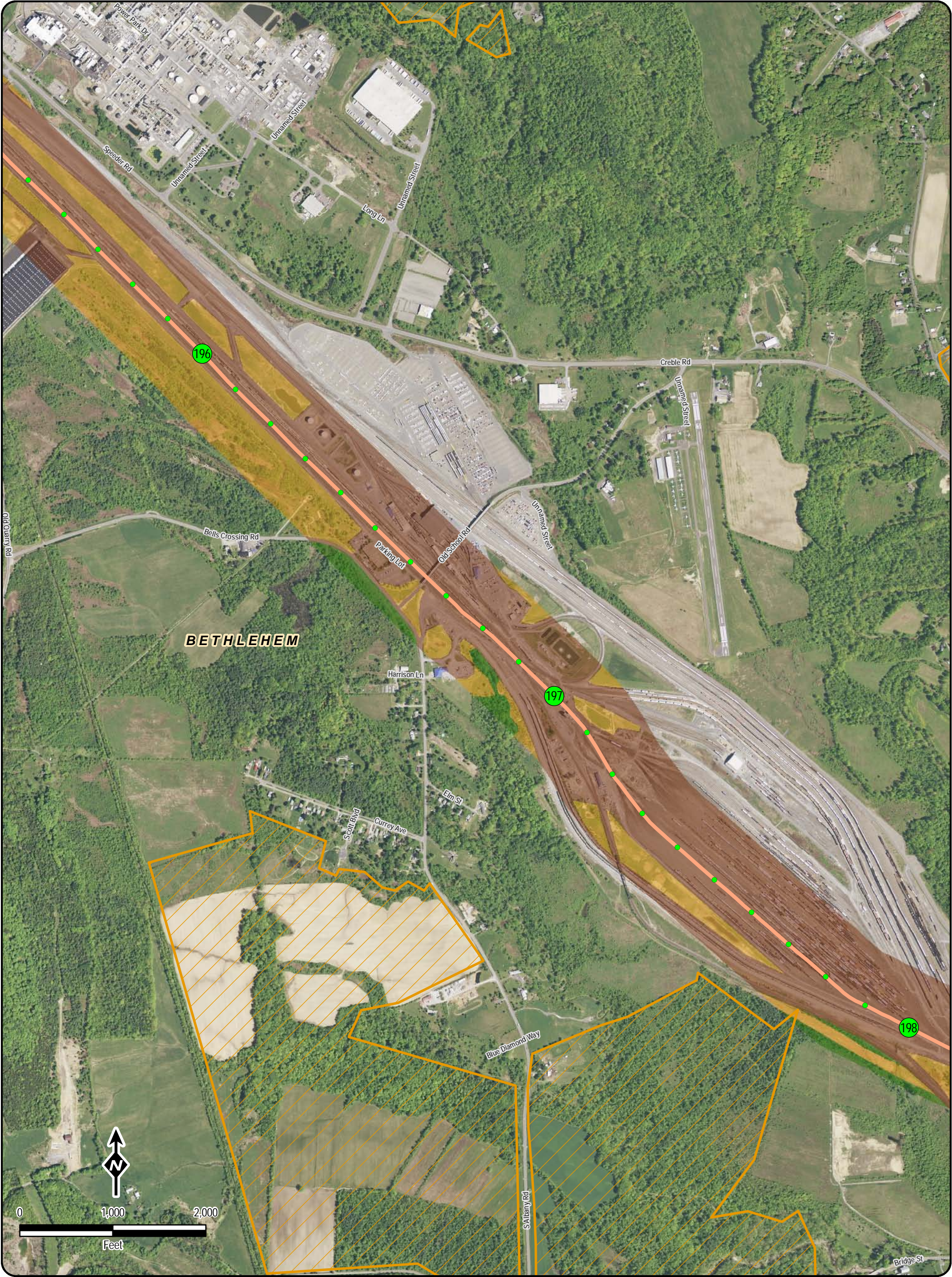
NOTE:  
1. Width of Cable Route lines are not drawn to scale.

**Transmission Developers Inc.**  
Champlain Hudson Power Express Project  
*Champlain Hudson Power Express Inc.*

Figure 4.2-1  
Existing Land Use Within 600 Feet of the  
Underground Transmission Cable Corridor  
Sheet 32 of 35

Prepared by: & 3/19/2010





**LEGEND**

Underwater Route	NYS Priority Lake	<b>Land Use</b>
CP Railroad ROW	Open Space Point	Residential
CSX Railroad ROW	DEC Lands	Commercial/Industrial/Transportation
NYS Canal System, Underground	Park	Forested
Milepost	State Park (OPRHP)	Agriculture
Canal Lock	Agricultural Districts	Open Land/Pasture/Hay/Scrub/Shrub
	Village	Open Water
	Town Boundary	Parks/Open Space/Recreation

*Village Name*  
**TOWN NAME**

NOTE:  
1. Width of Cable Route lines are not drawn to scale.

**Transmission**  
Developers Inc.

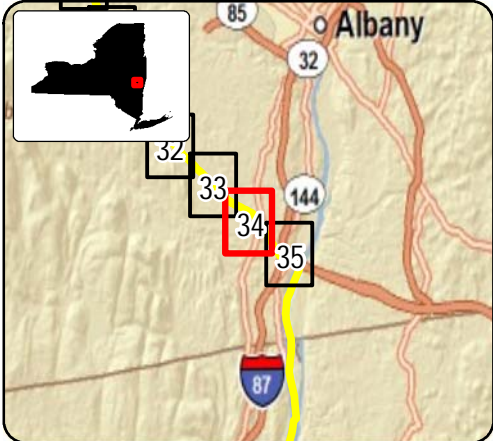
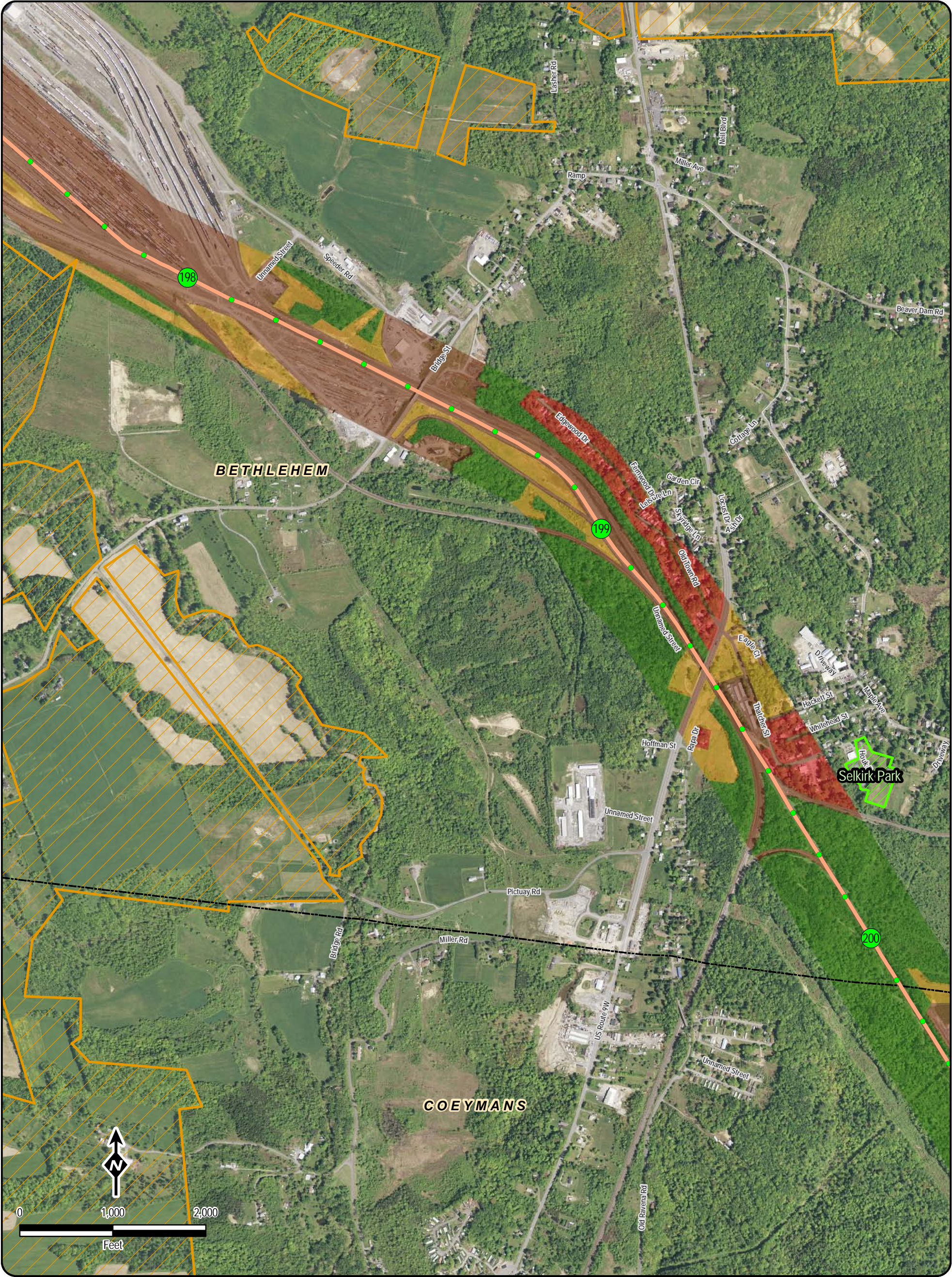
**Champlain Hudson Power Express Project**  
*Champlain Hudson Power Express Inc.*

Figure 4.2-1  
Existing Land Use Within 600 Feet of the  
Underground Transmission Cable Corridor

Sheet 33 of 35

Prepared by: & 3/19/2010





**LEGEND**

Underwater Route	NYS Priority Lake	Land Use
CP Railroad ROW	Open Space Point	Residential
CSX Railroad ROW	DEC Lands	Commercial/Industrial/Transportation
NYS Canal System, Underground	Park	Forested
Milepost	State Park (OPRHP)	Agriculture
Canal Lock	Agricultural Districts	Open Land/Pasture/Hay/Scrub/Shrub
	Village	Open Water
	Town Boundary	Parks/Open Space/Recreation

*Village Name*  
**TOWN NAME**

NOTE:  
1. Width of Cable Route lines are not drawn to scale.

**Transmission**  
Developers Inc.

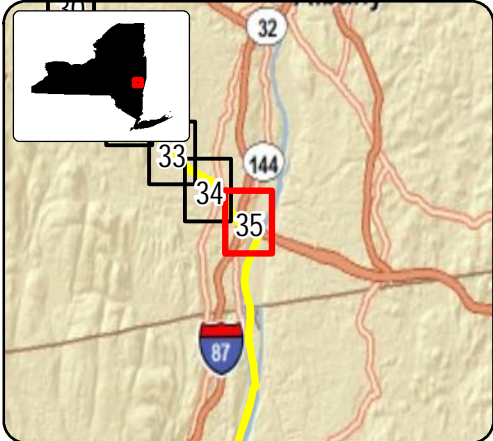
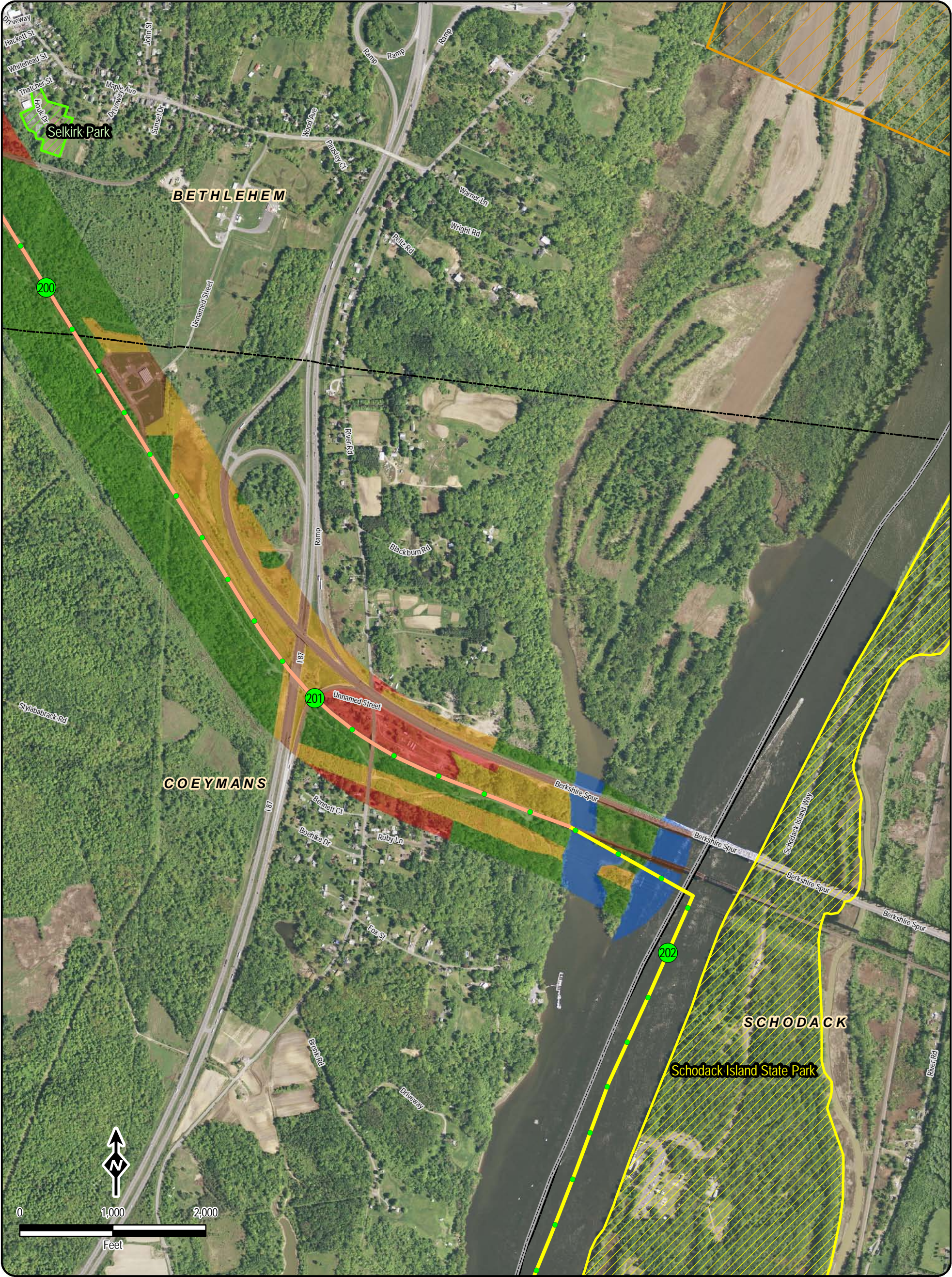
**Champlain Hudson Power Express Project**  
*Champlain Hudson Power Express Inc.*

Figure 4.2-1  
**Existing Land Use Within 600 Feet of the  
Underground Transmission Cable Corridor**

Sheet 34 of 35

Prepared by: **HDR** **UTA** & **CTRC** 3/19/2010





**LEGEND**

Underwater Route	NYS Priority Lake	<b>Land Use</b>
CP Railroad ROW	Open Space Point	Residential
CSX Railroad ROW	DEC Lands	Commercial/Industrial/Transportation
NYS Canal System, Underground	Park	Forested
Milepost	State Park (OPRHP)	Agriculture
Canal Lock	Agricultural Districts	Open Land/Pasture/Hay/Scrub/Shrub
	Village	Open Water
	Town Boundary	Parks/Open Space/Recreation

*Village Name*  
**TOWN NAME**

NOTE:  
1. Width of Cable Route lines are not drawn to scale.

**Transmission**  
Developers Inc.

Champlain Hudson Power Express Project  
*Champlain Hudson Power Express Inc.*

Figure 4.2-1  
Existing Land Use Within 600 Feet of the  
Underground Transmission Cable Corridor

Sheet 35 of 35

Prepared by: & 3/19/2010