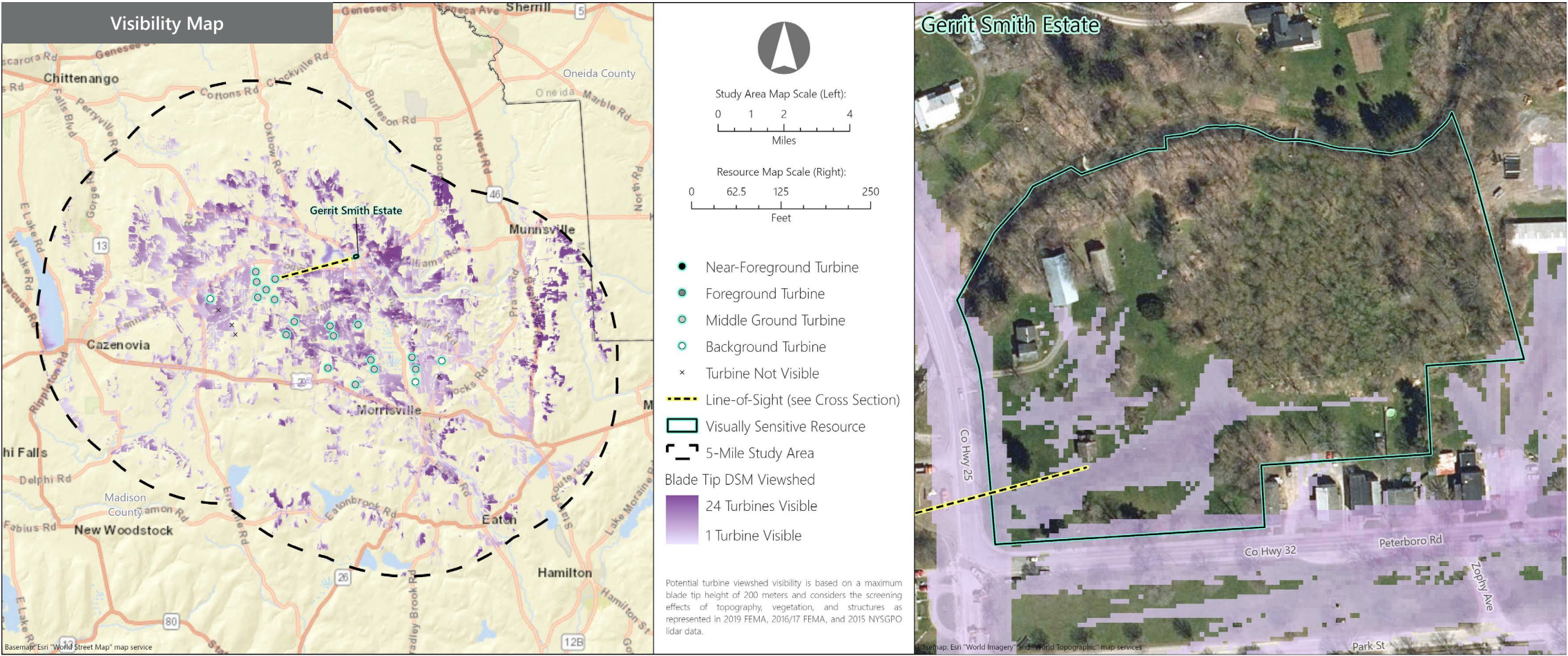
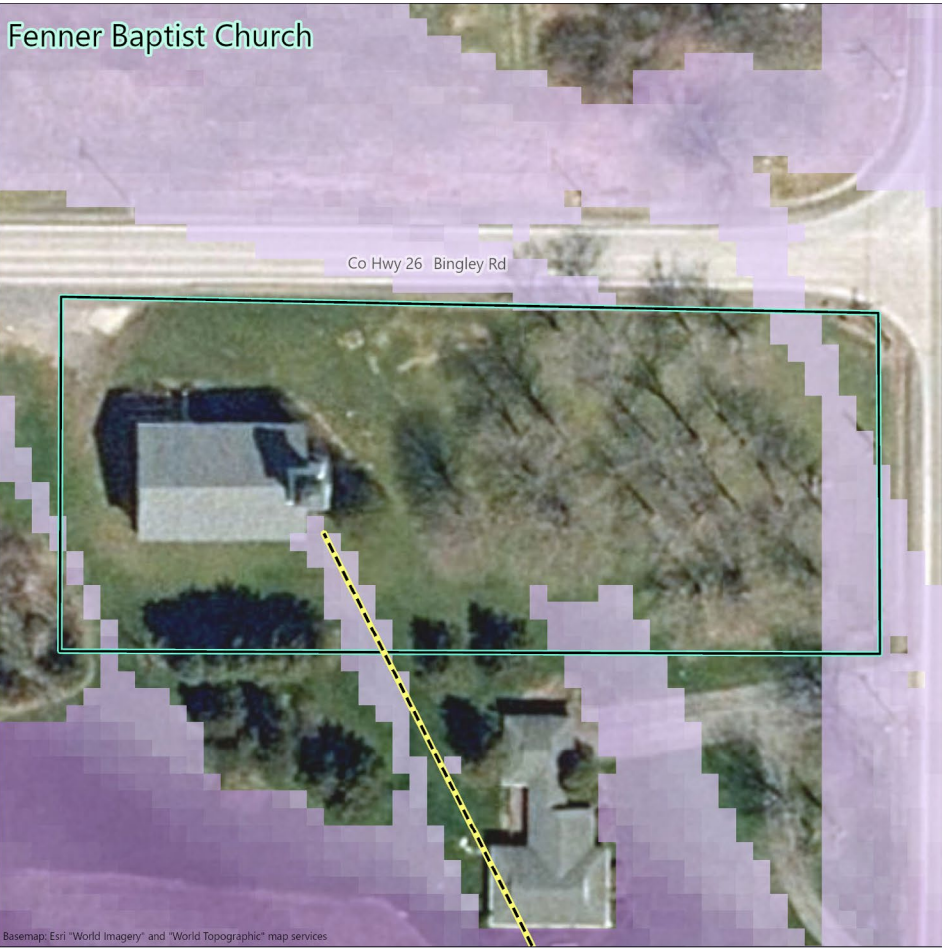
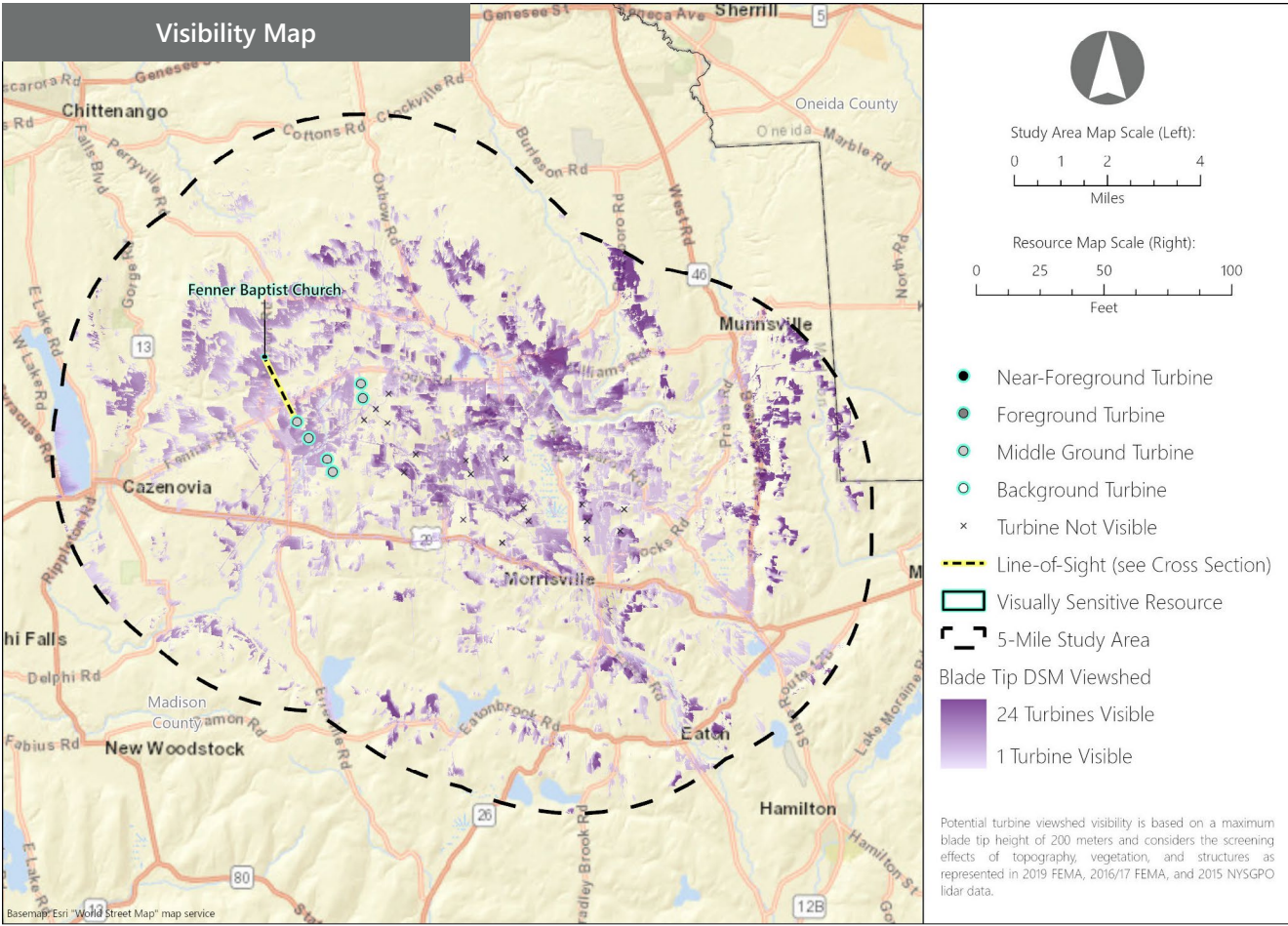


## **Attachment E**

Revised Line-of-Sight Analysis







VSR ID # 8. Fenner Baptist Church

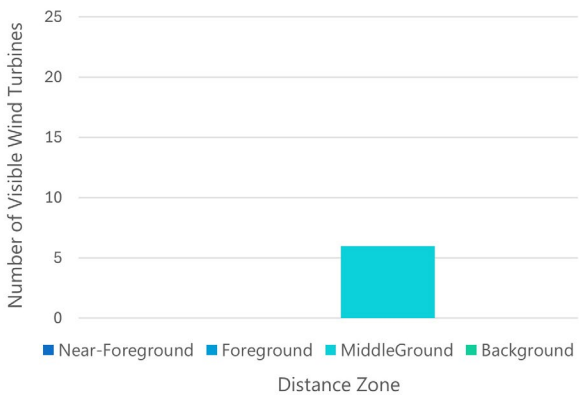
Municipality: Town of Fenner

County: Madison

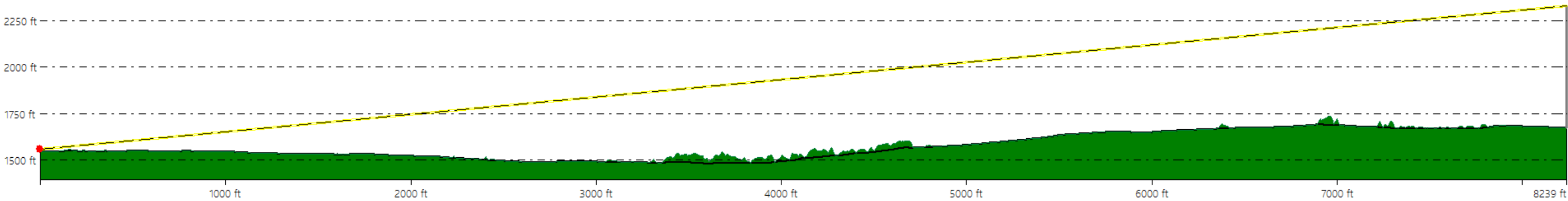
VSR Category: Properties of Historic Significance

Percent of Turbine Visibility within VSR\*: 11.3%

\*Calculated using only the area of the VSR that falls within the VSA



Line-of-Sight Cross Section

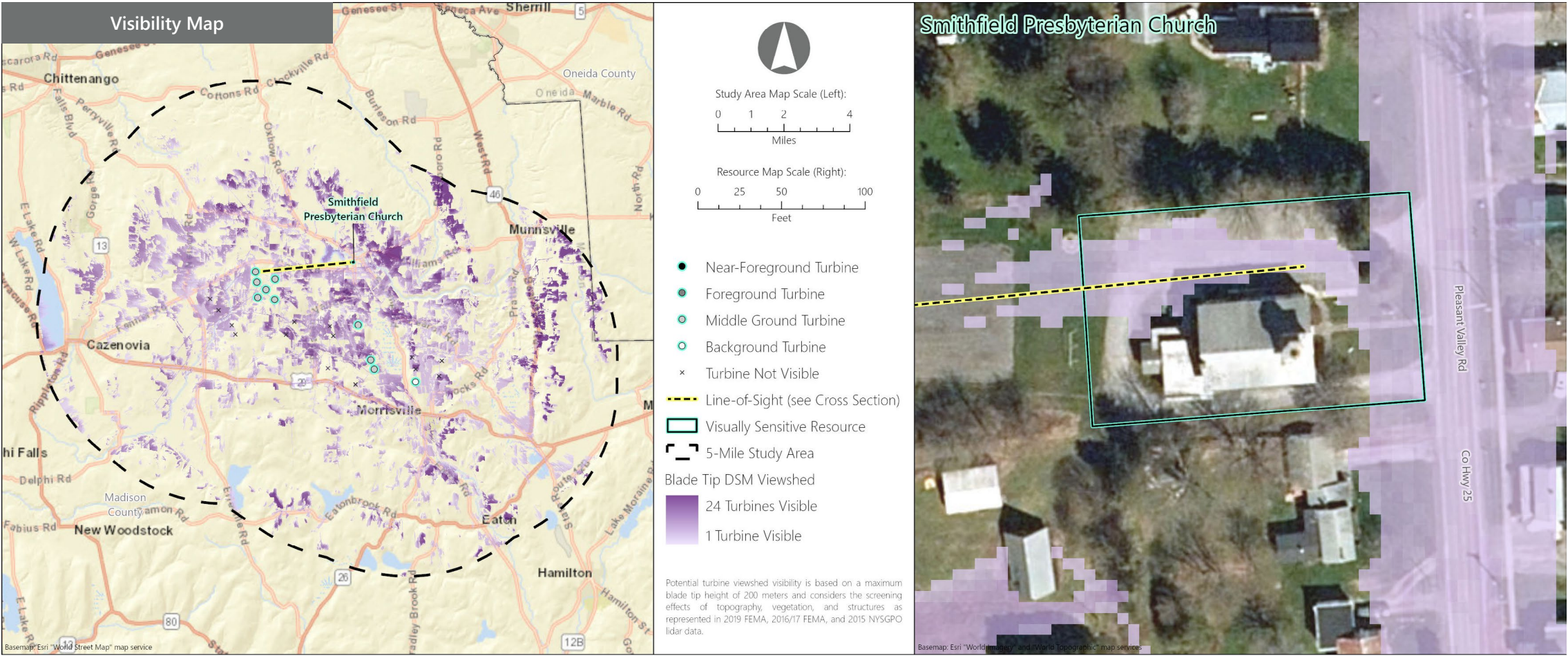


Hoffman Falls Wind Project

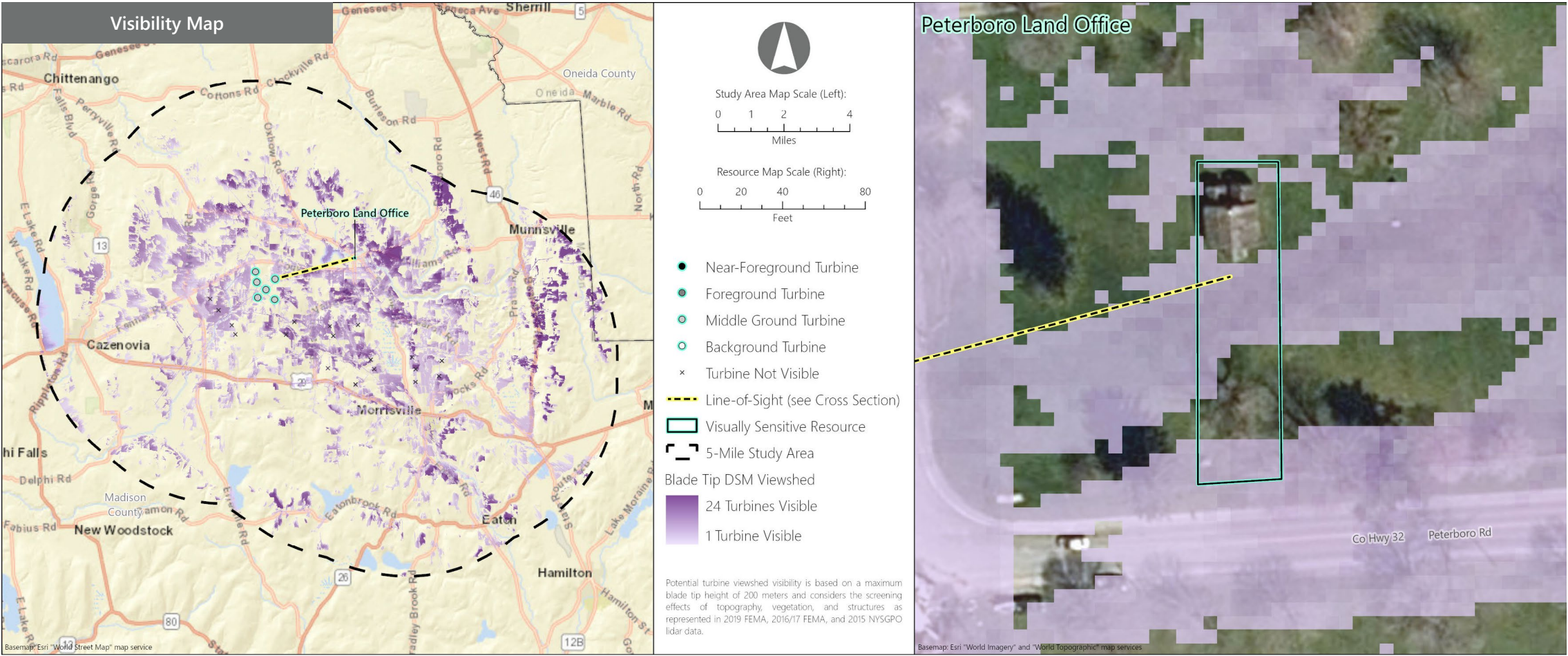
Towns of Eaton, Fenner, Nelson, and Smithfield, Madison County, New York

Visual Impact Assessment  
Appendix 8-A

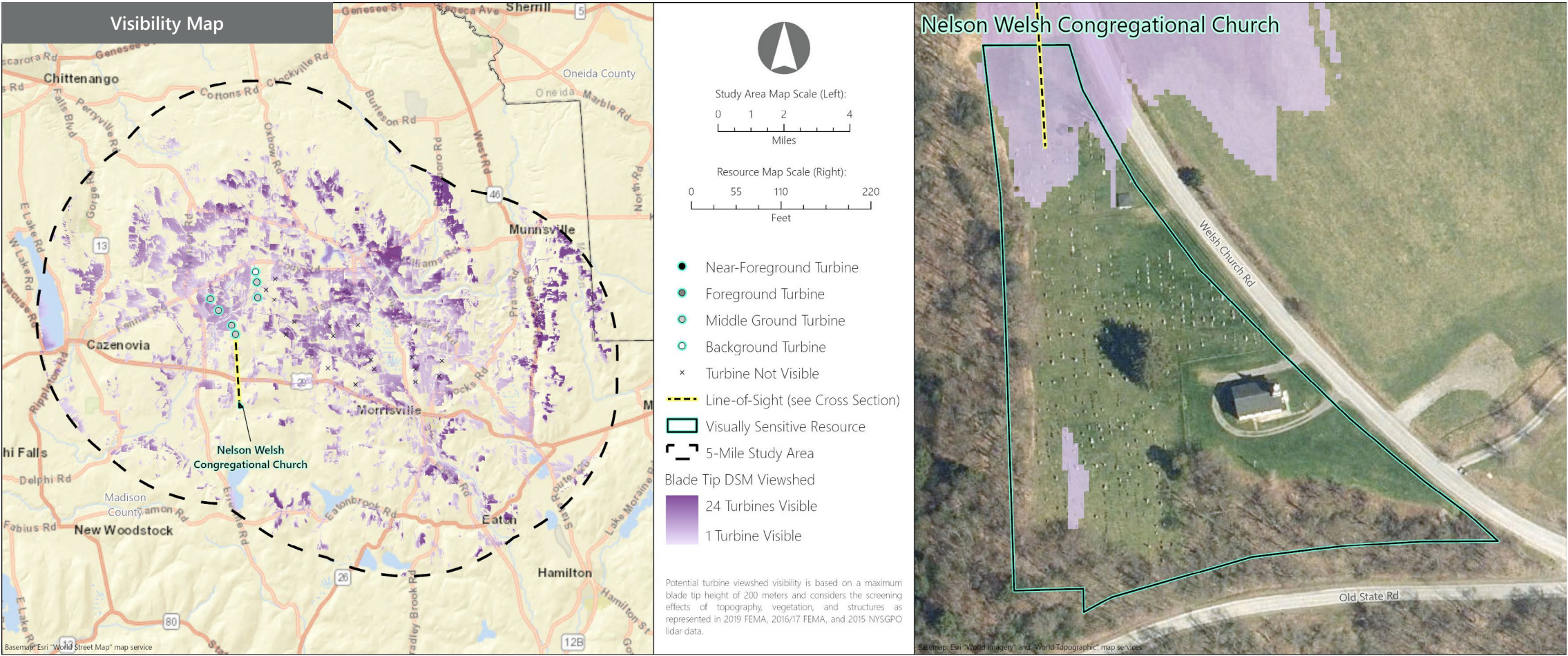












VSR ID # 11. Nelson Welsh Congregational Church

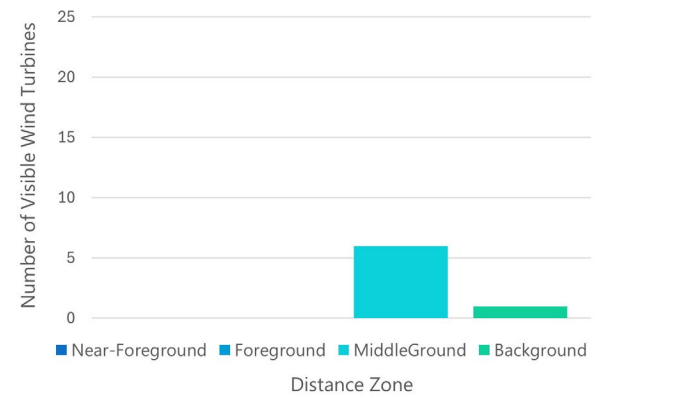
Municipality: Town of Nelson

County: Madison

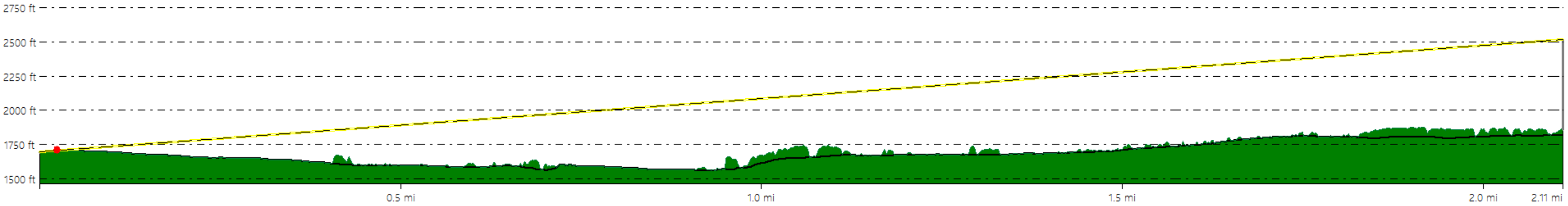
VSR Category: Properties of Historic Significance

Percent of Turbine Visibility within VSR\*: 11.3%

\*Calculated using only the area of the VSR that falls within the VSA



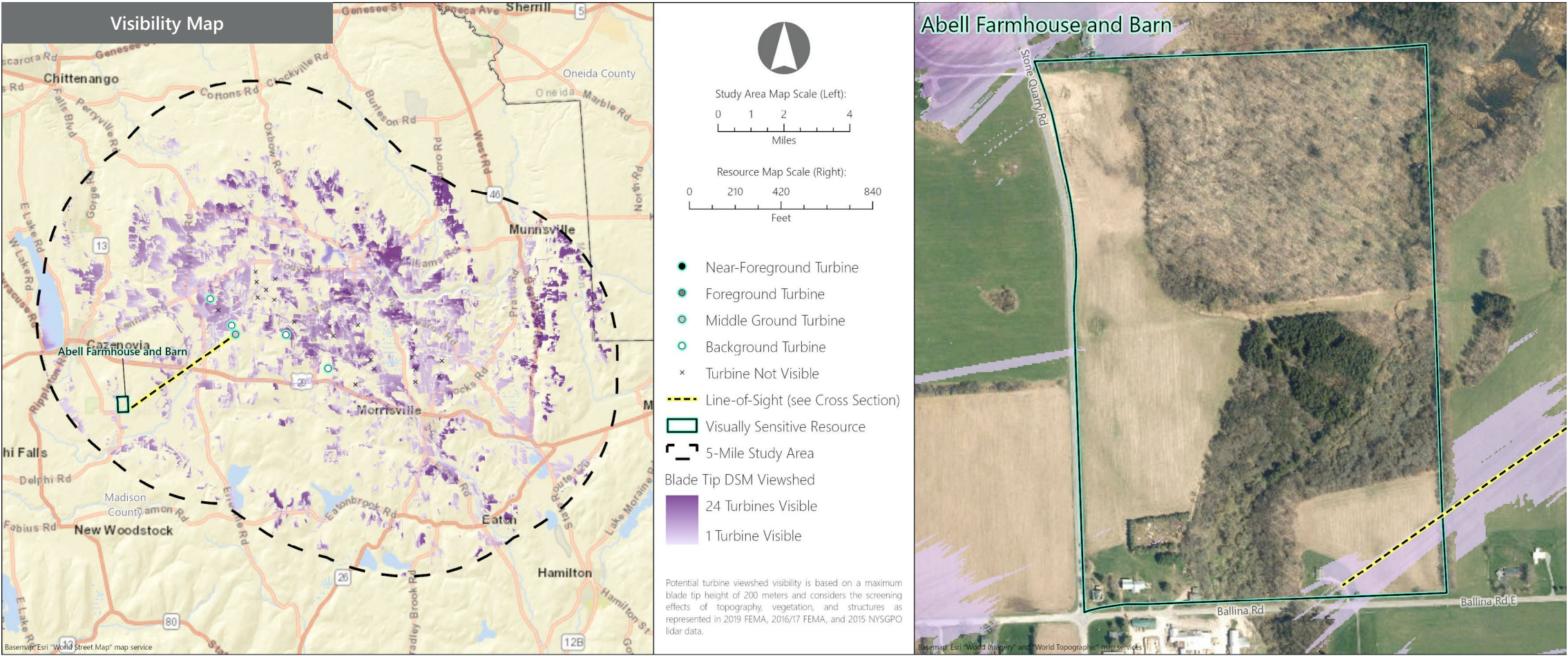
Line-of-Sight Cross Section



Hoffman Falls Wind Project

Towns of Eaton, Fenner, Nelson, and Smithfield, Madison County, New York

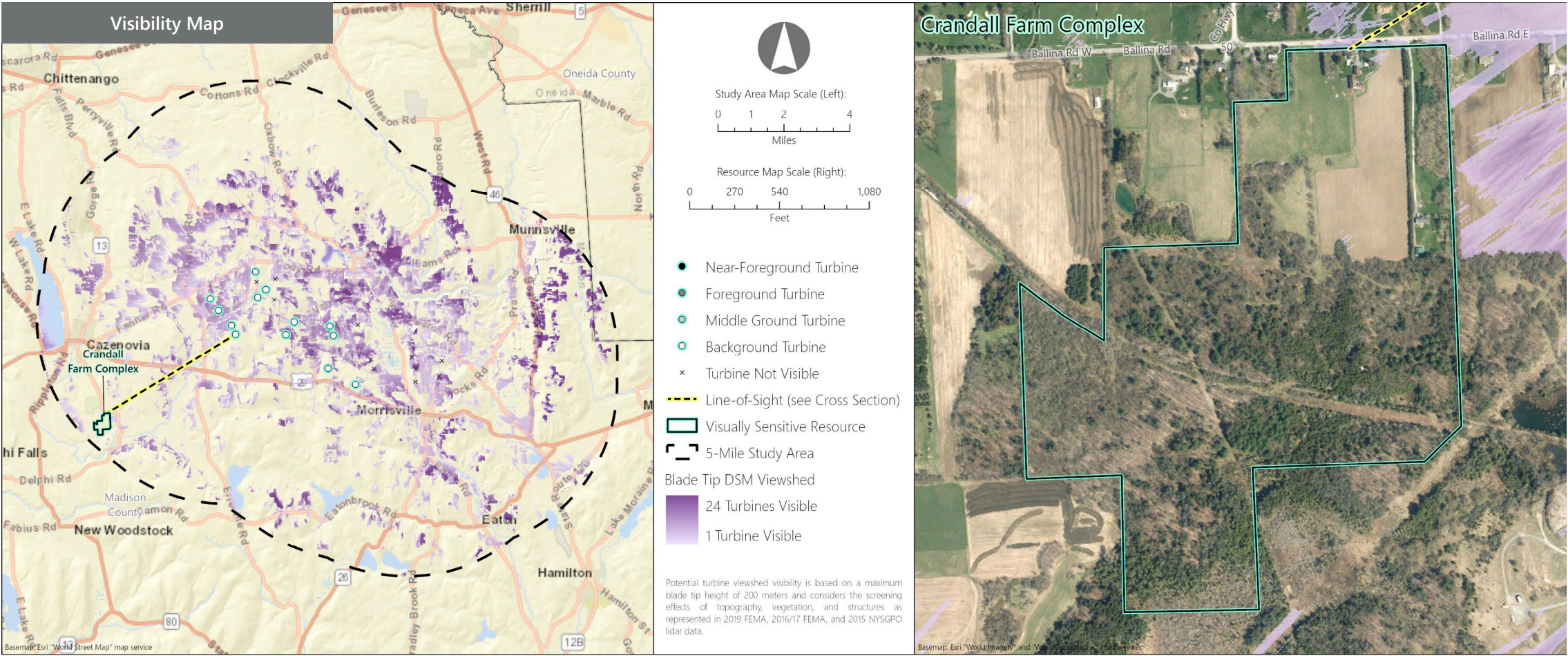












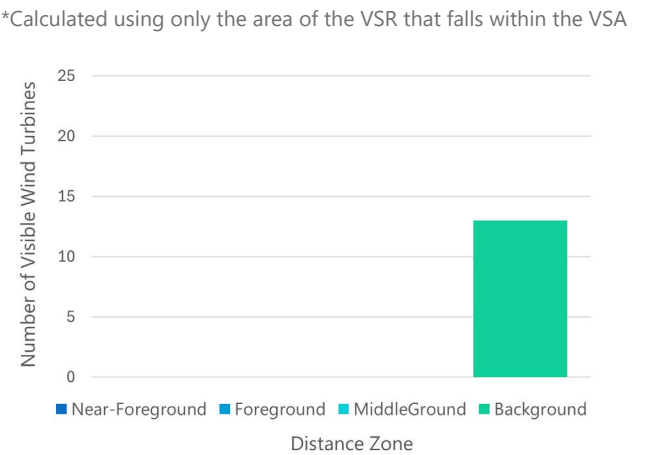
VSR ID # 30. Crandall Farm Complex

Municipality: Town of Cazenovia

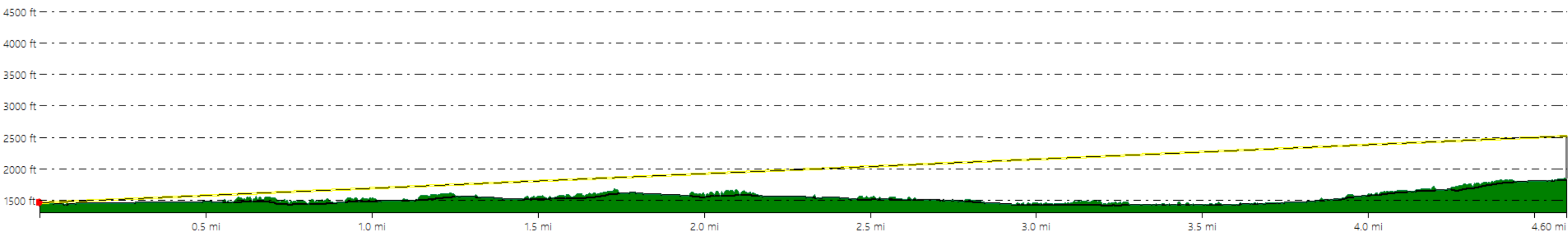
County: Madison

VSR Category: Properties of Historic Significance

Percent of Turbine Visibility within VSR\*: 0.4%



Line-of-Sight Cross Section



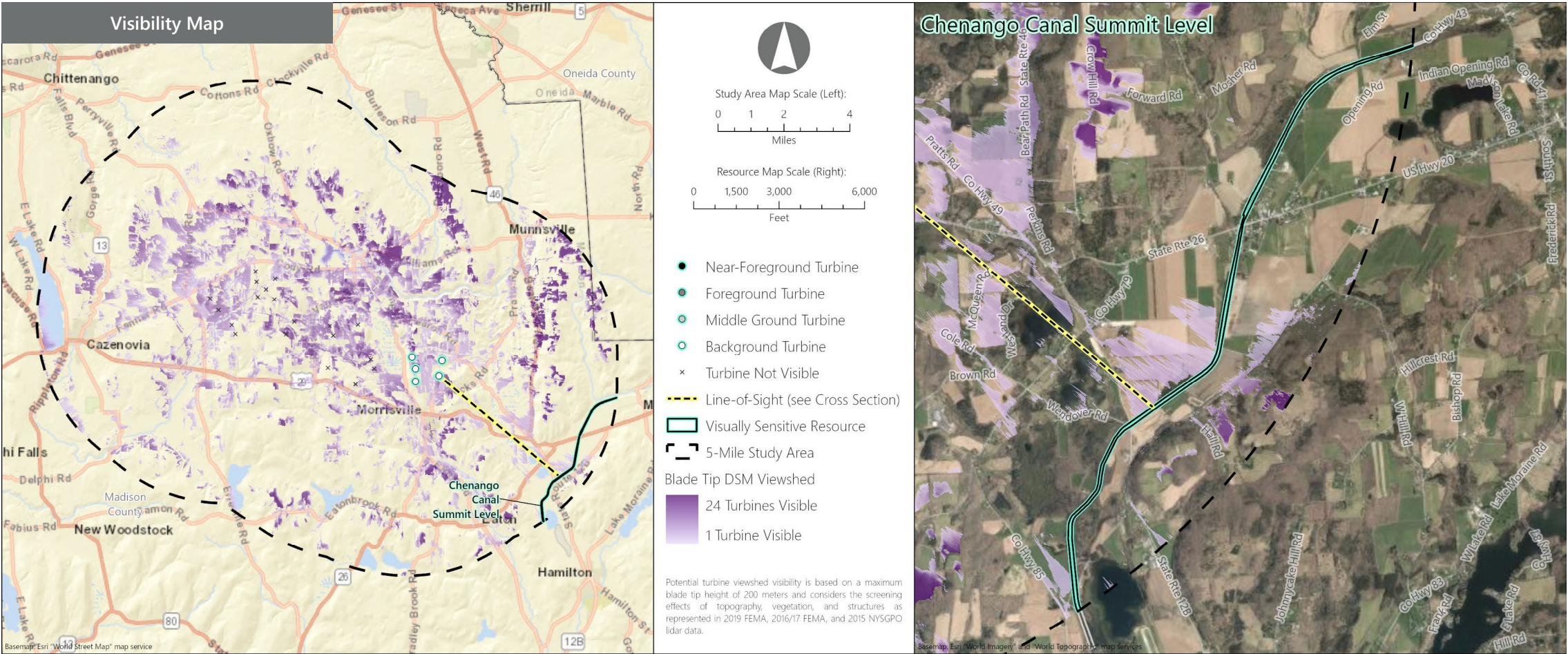
**Hoffman Falls Wind Project**

Towns of Eaton, Fenner, Nelson, and Smithfield, Madison County, New York

*Visual Impact Assessment*

**Appendix 8-A**





VSR ID # 32. Chenango Canal Summit Level

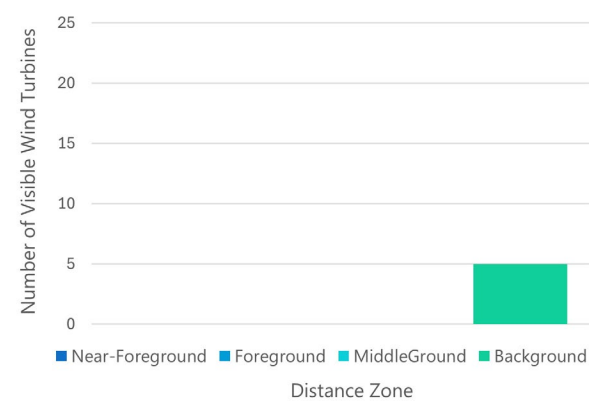
Municipality: Towns of Eaton and Madison

County: Madison

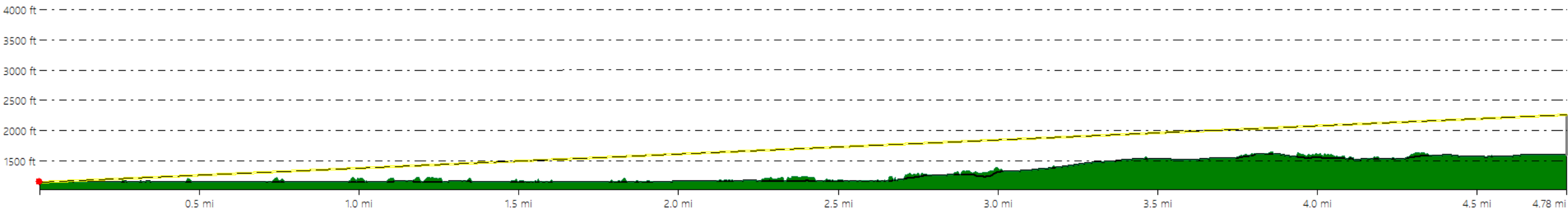
VSR Category: Properties of Historic Significance

Percent of Turbine Visibility within VSR\*: <0.1%

\*Calculated using only the area of the VSR that falls within the VSA

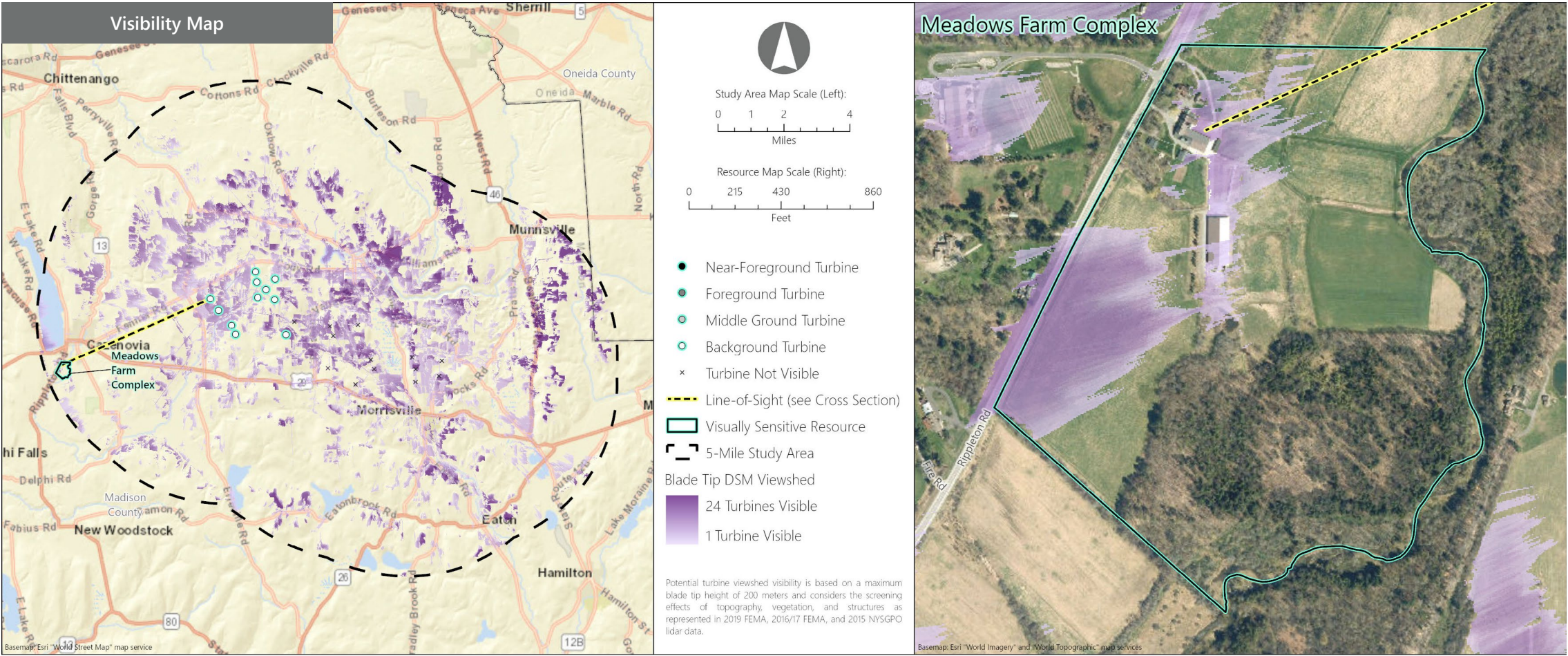


Line-of-Sight Cross Section

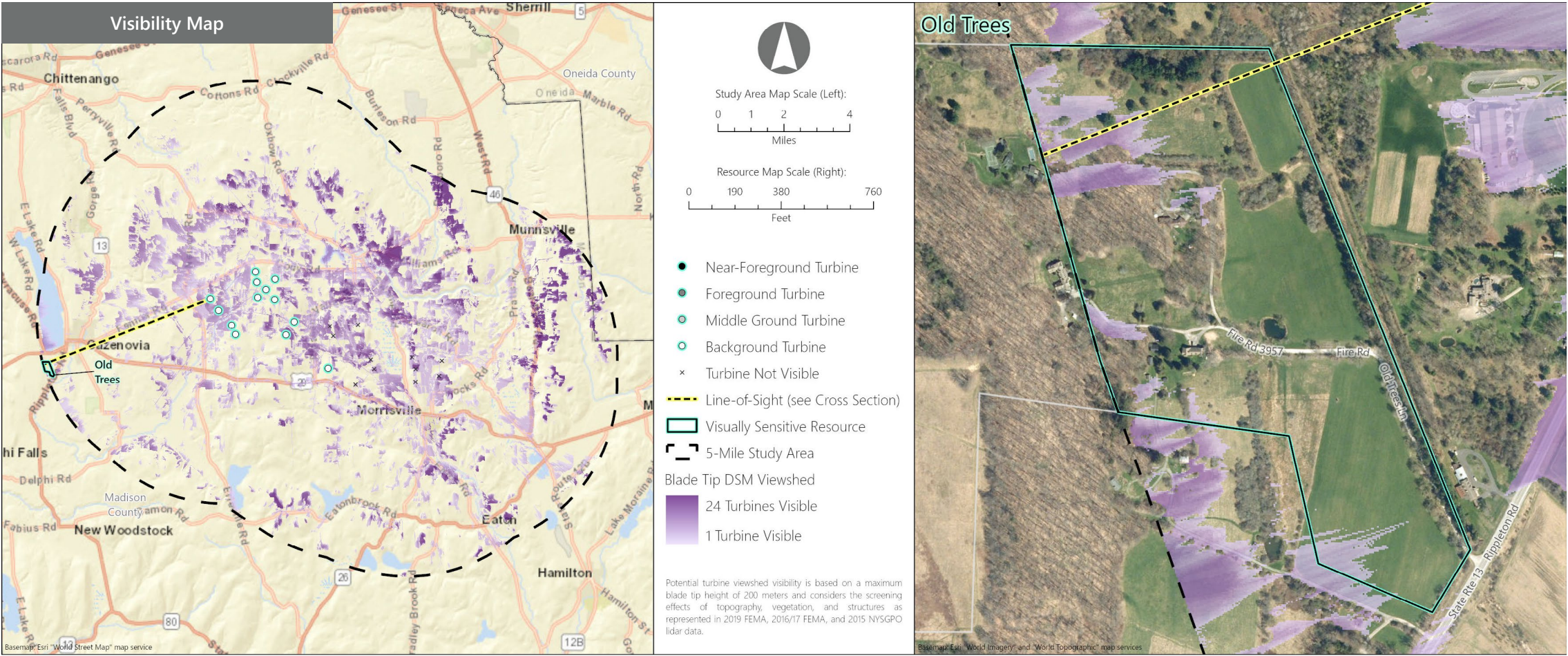


Hoffman Falls Wind Project  
Towns of Eaton, Fenner, Nelson, and Smithfield, Madison County, New York

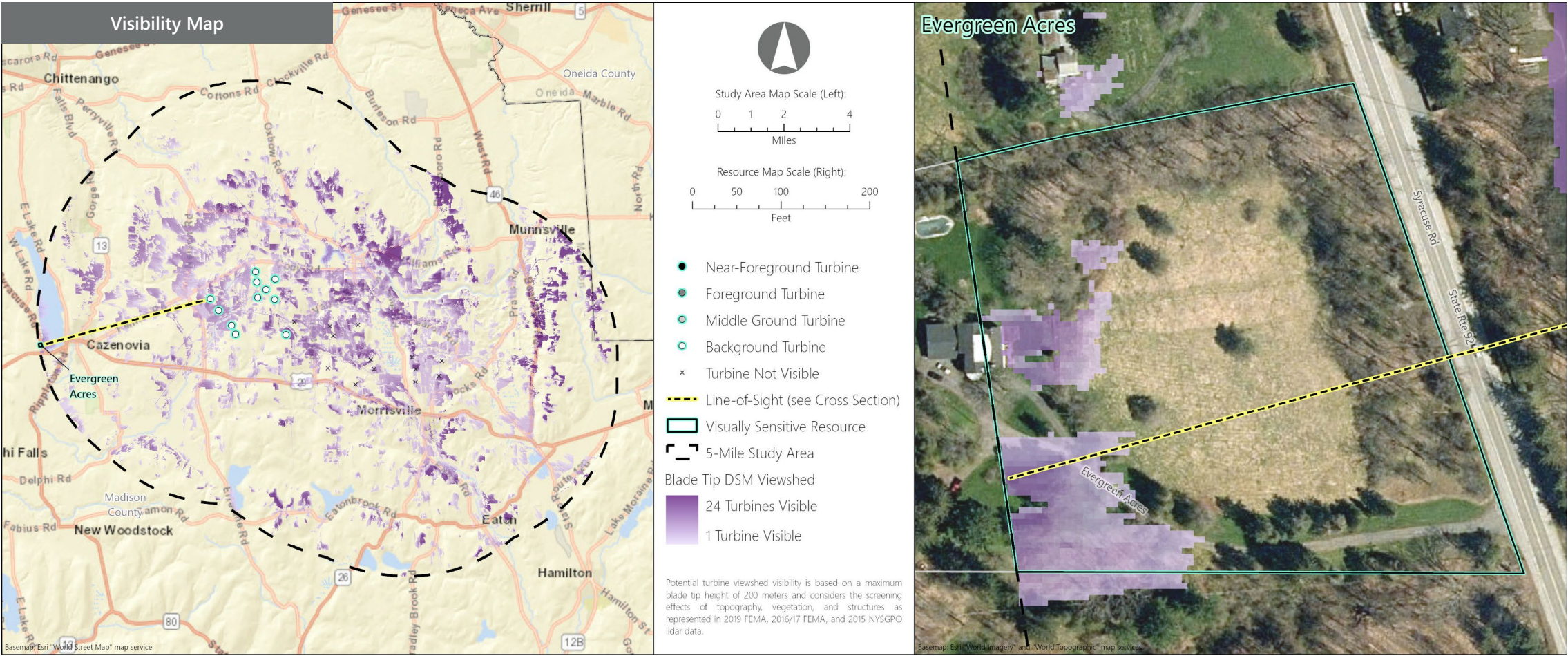












VSR ID # 39. Evergreen Acres

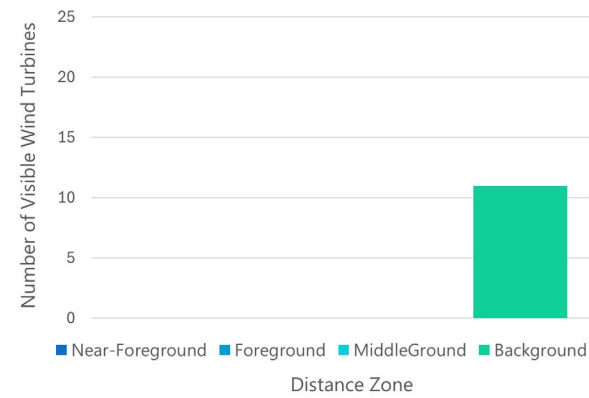
Municipality: Town of Cazenovia

County: Madison

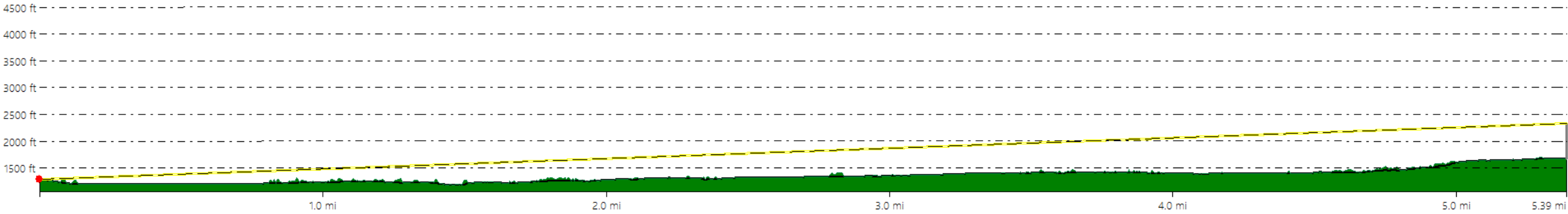
VSR Category: Properties of Historic Significance

Percent of Turbine Visibility within VSR\*: 12.8%

\*Calculated using only the area of the VSR that falls within the VSA



Line-of-Sight Cross Section



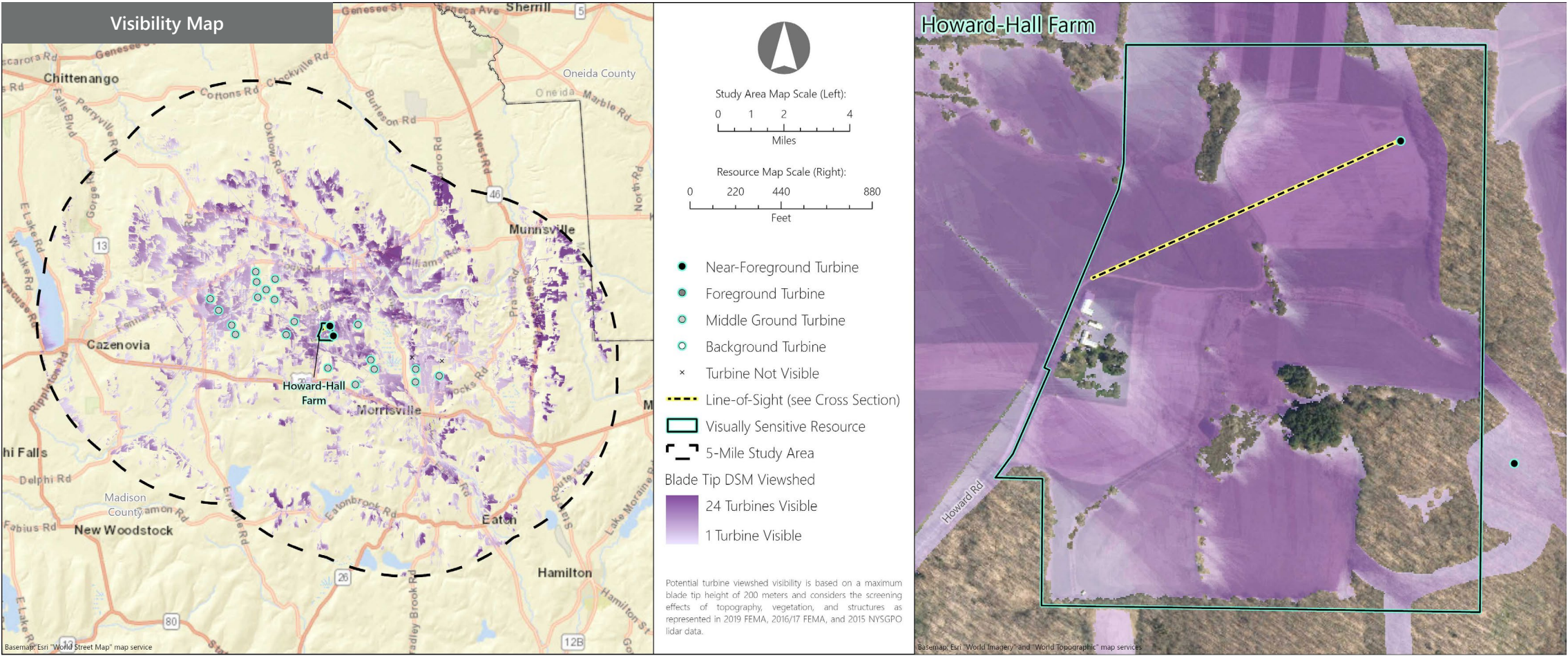
**Hoffman Falls Wind Project**  
Towns of Eaton, Fenner, Nelson, and Smithfield, Madison County, New York

Visual Impact Assessment  
Appendix 8-A

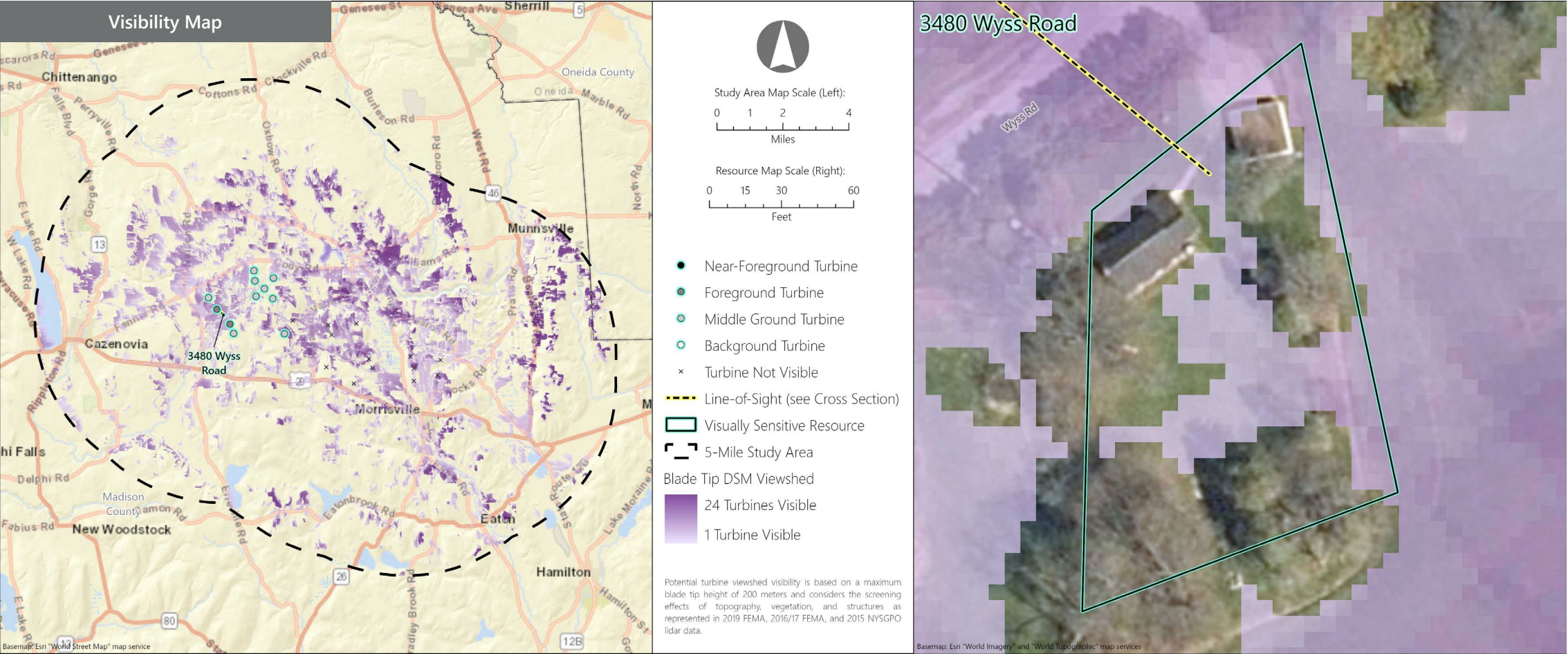












VSR ID # 44. 3480 Wyss Road

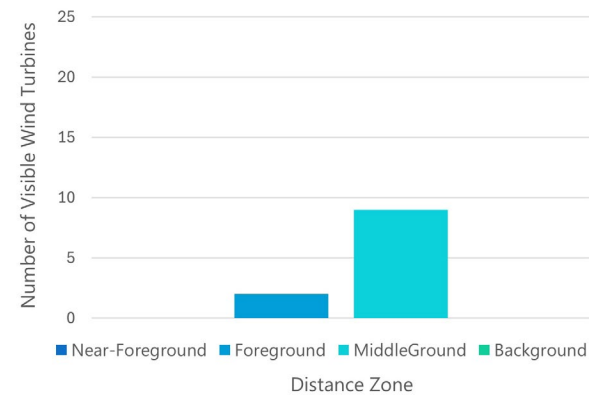
Municipality: Town of Fenner

County: Madison

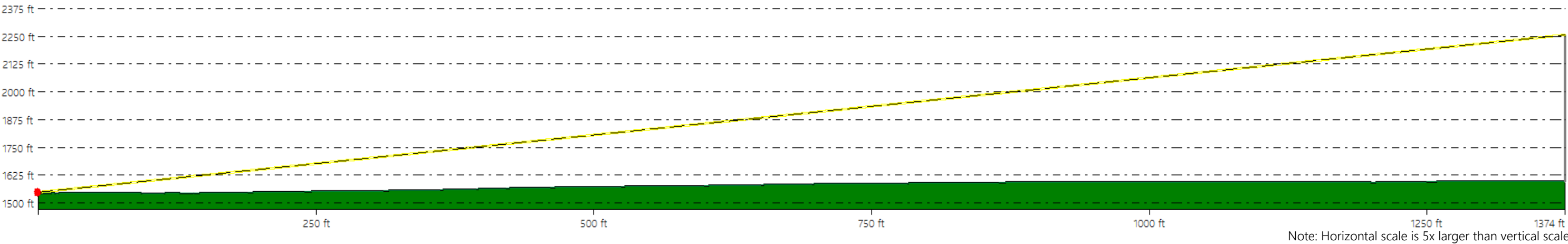
VSR Category: Properties of Historic Significance

Percent of Turbine Visibility within VSR\*: 36.8%

\*Calculated using only the area of the VSR that falls within the VSA



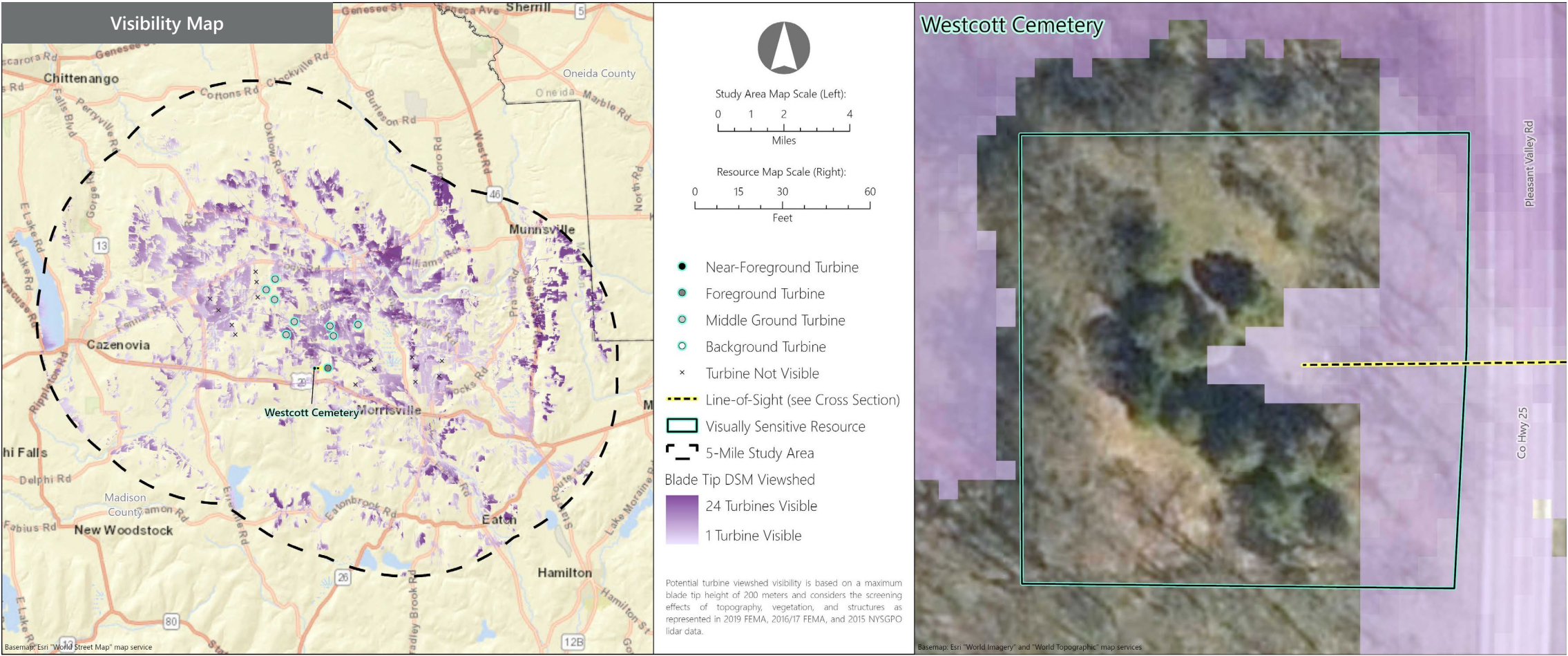
Line-of-Sight Cross Section



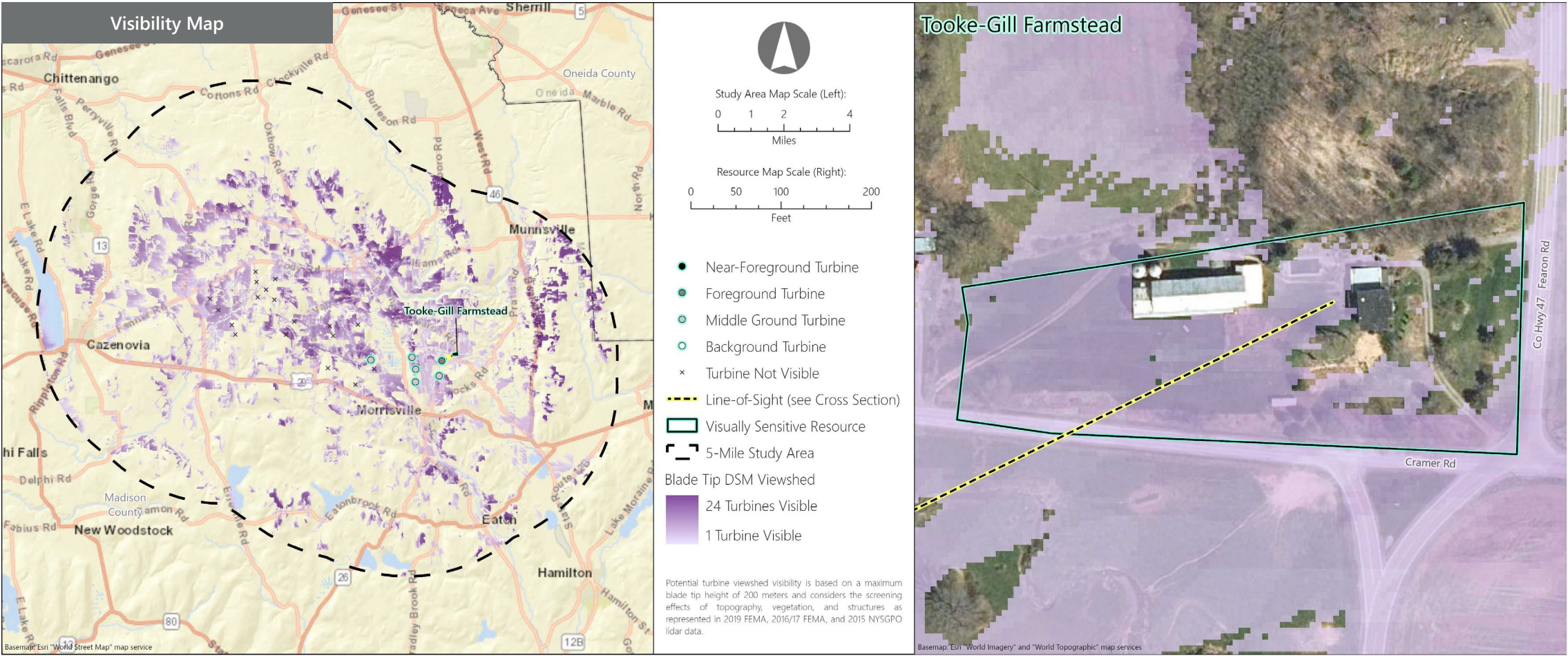
**Hoffman Falls Wind Project**  
Towns of Eaton, Fenner, Nelson, and Smithfield, Madison County, New York

*Visual Impact Assessment*  
**Appendix 8-A**

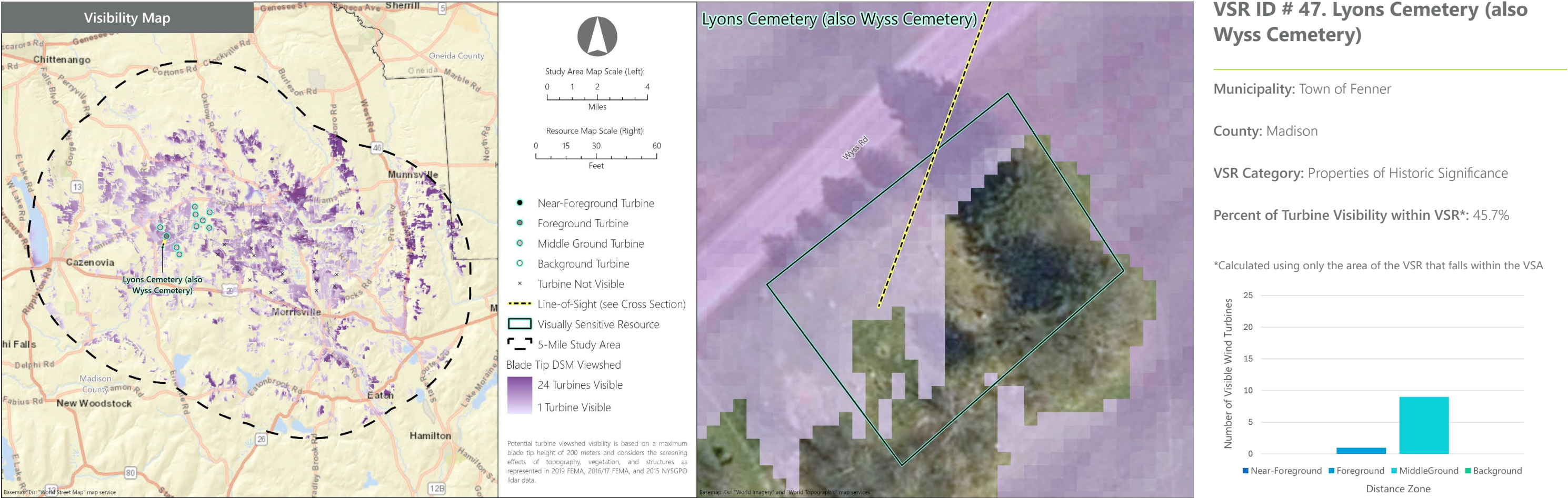




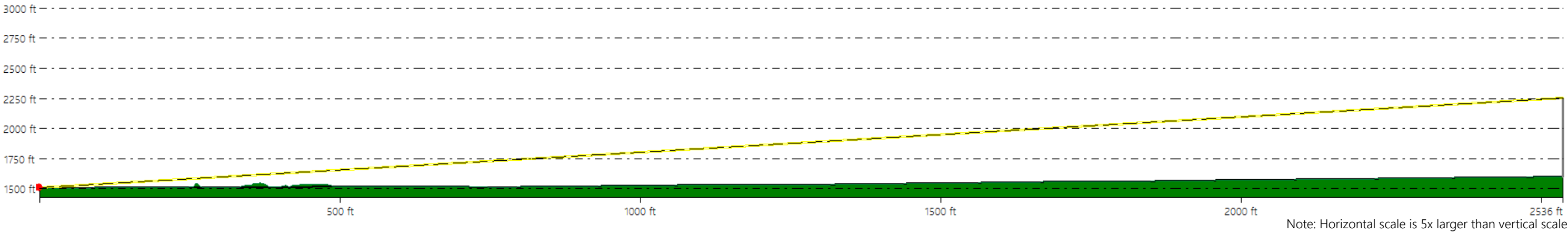








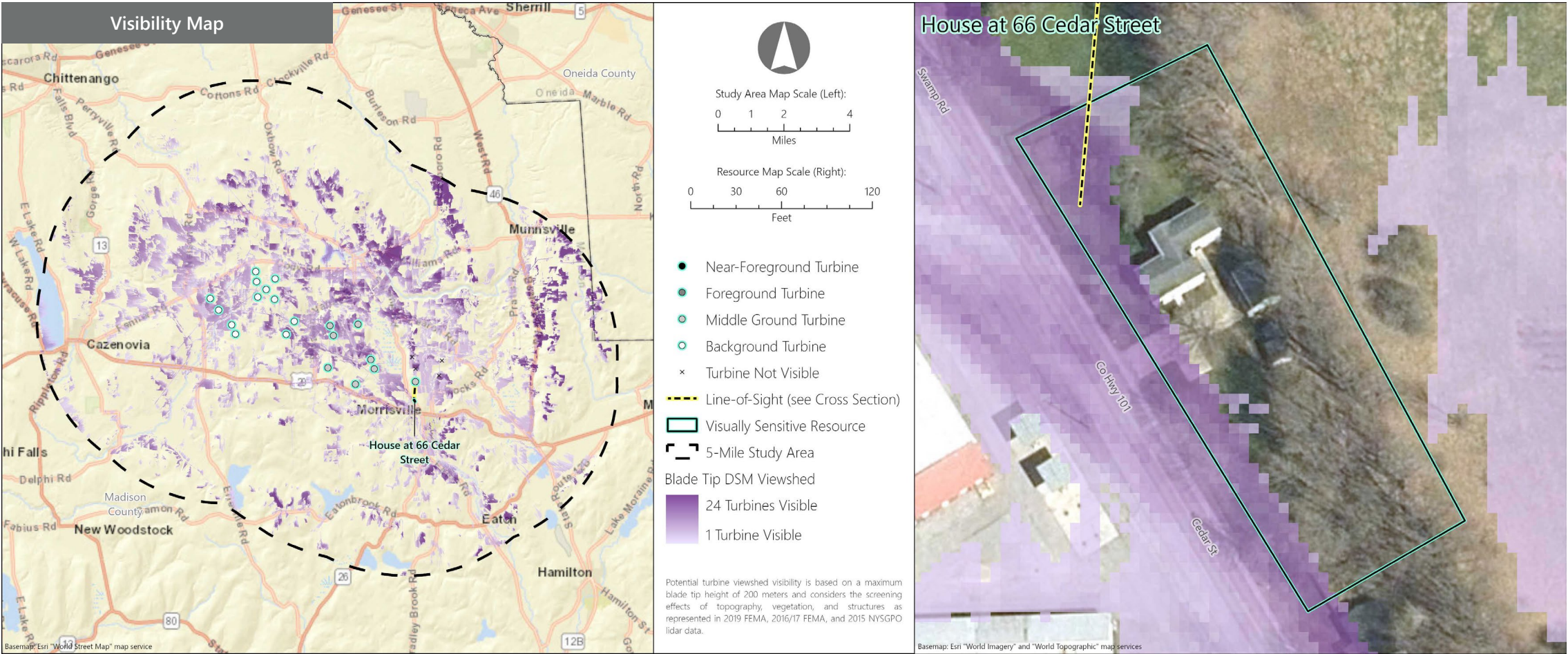
Line-of-Sight Cross Section



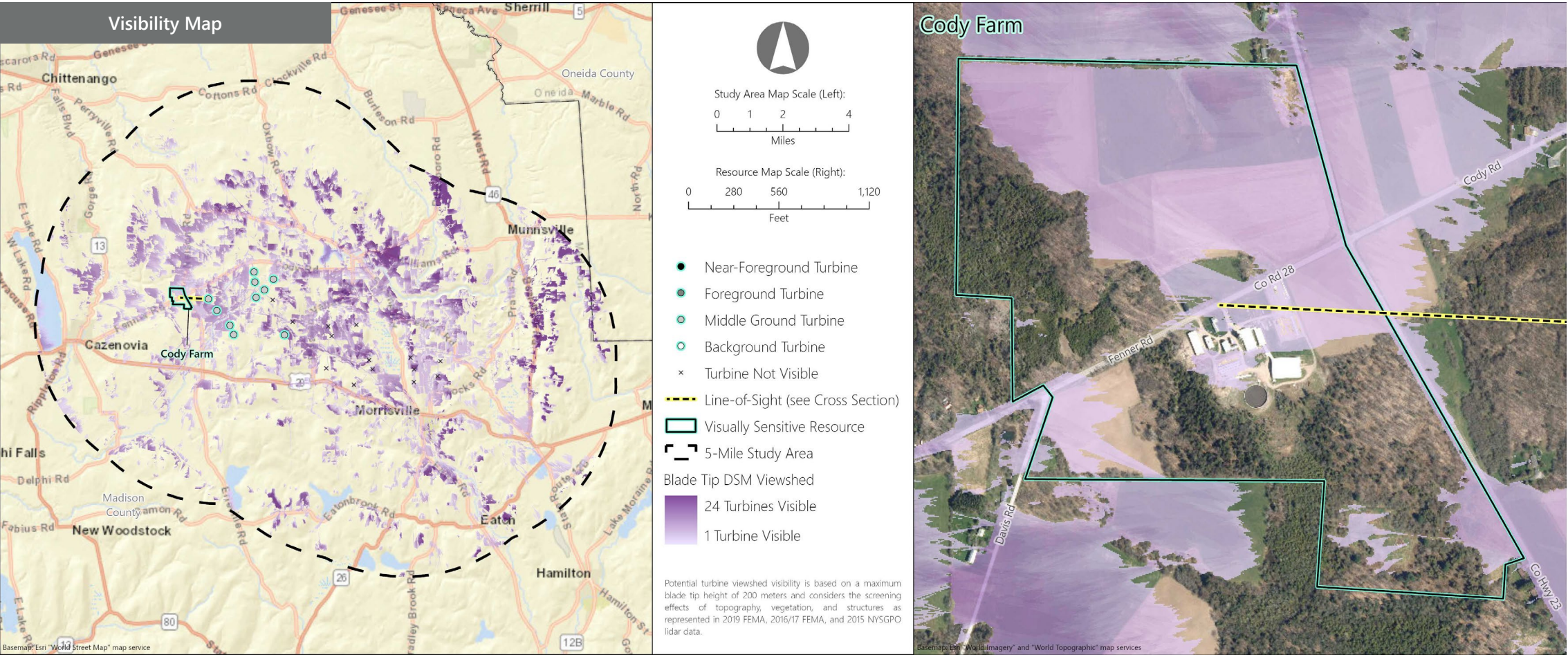
**Hoffman Falls Wind Project**  
Towns of Eaton, Fenner, Nelson, and Smithfield, Madison County, New York

*Visual Impact Assessment*  
**Appendix 8-A**









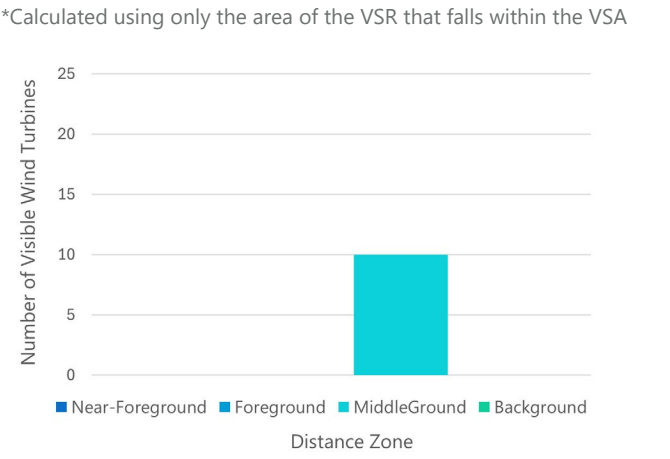
VSR ID # 49. Cody Farm

Municipality: Town of Fenner

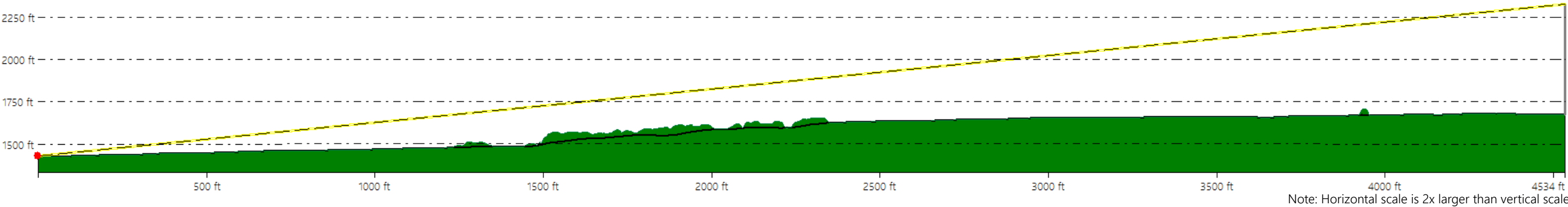
County: Madison

VSR Category: Properties of Historic Significance

Percent of Turbine Visibility within VSR\*: 46.7%



Line-of-Sight Cross Section

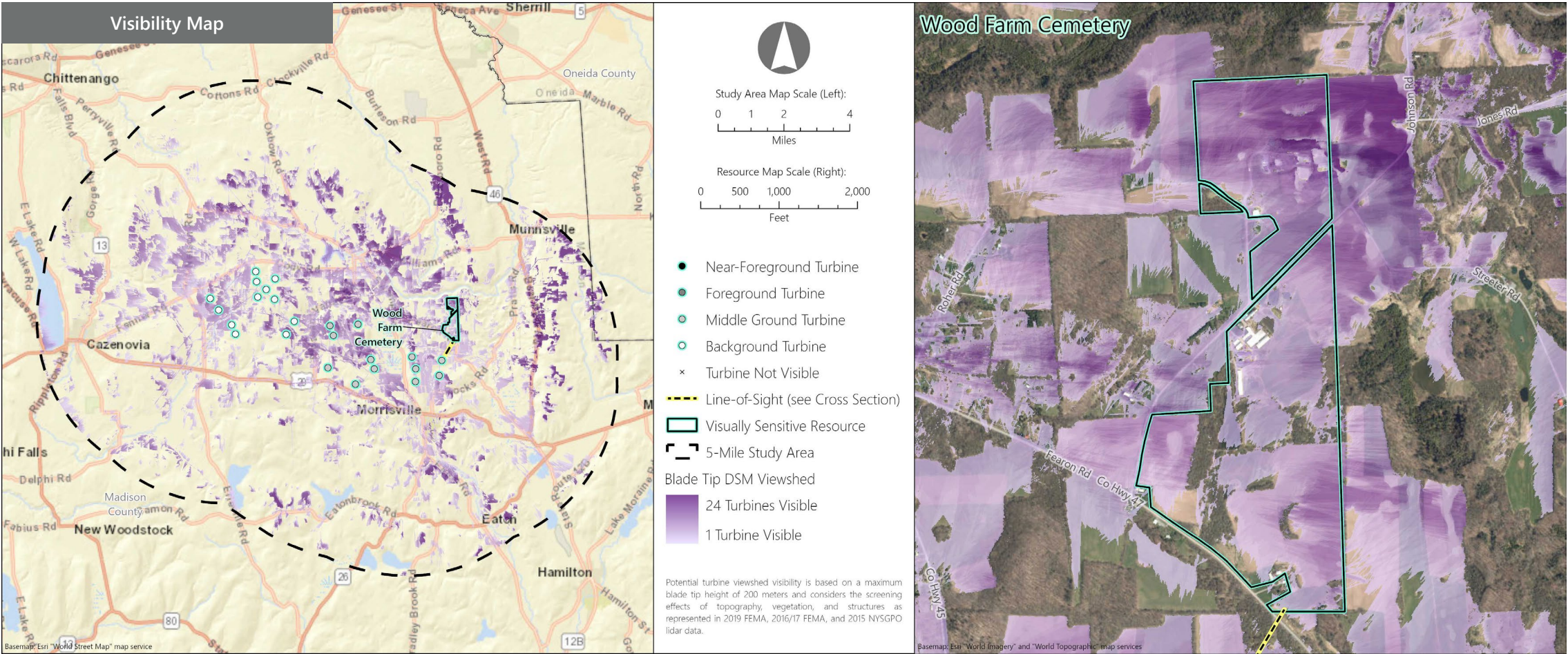


**Hoffman Falls Wind Project**

Towns of Eaton, Fenner, Nelson, and Smithfield, Madison County, New York

Visual Impact Assessment  
Appendix 8-A





VSR ID # 50. Wood Farm Cemetery

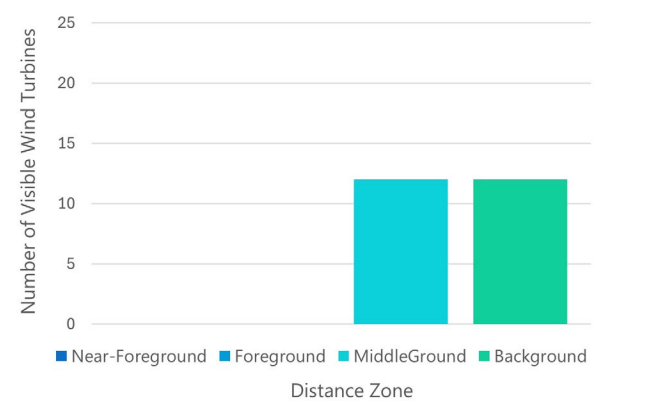
Municipality: Towns of Eaton, Smithfield and Stockbridge

County: Madison

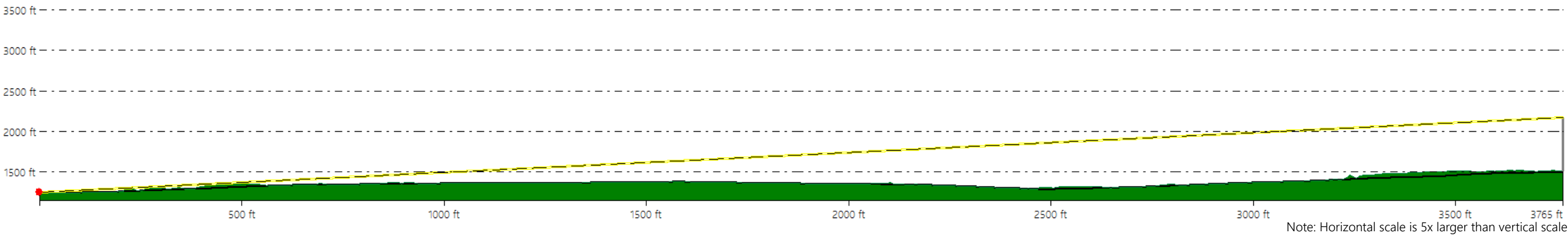
VSR Category: Properties of Historic Significance

Percent of Turbine Visibility within VSR\*: 80.0%

\*Calculated using only the area of the VSR that falls within the VSA



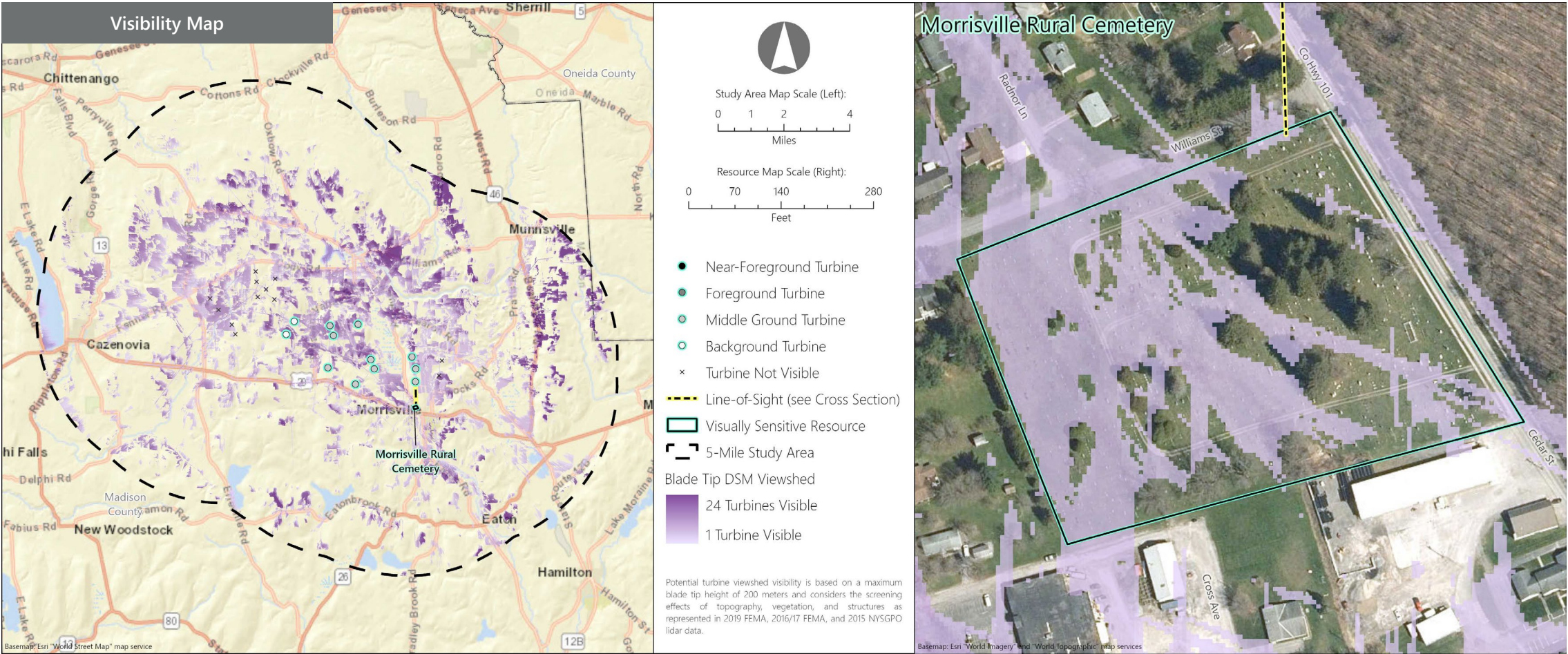
Line-of-Sight Cross Section



Hoffman Falls Wind Project  
Towns of Eaton, Fenner, Nelson, and Smithfield, Madison County, New York

Visual Impact Assessment  
Appendix 8-A





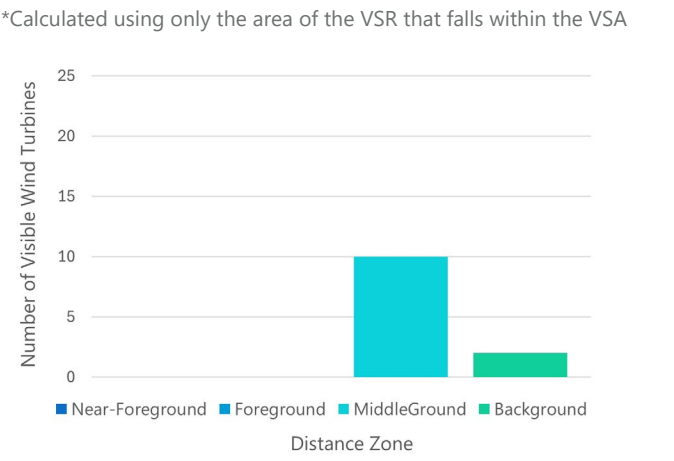
VSR ID # 51. Morrisville Rural Cemetery

Municipality: Town of Eaton

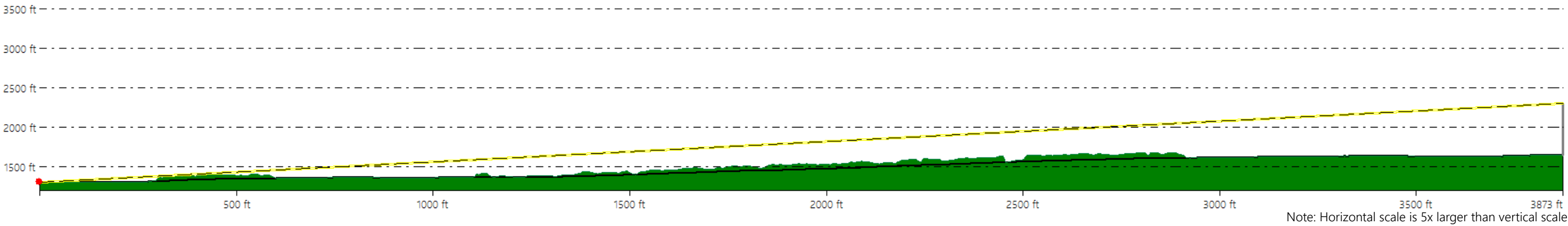
County: Madison

VSR Category: Properties of Historic Significance

Percent of Turbine Visibility within VSR\*: 50.8%



Line-of-Sight Cross Section

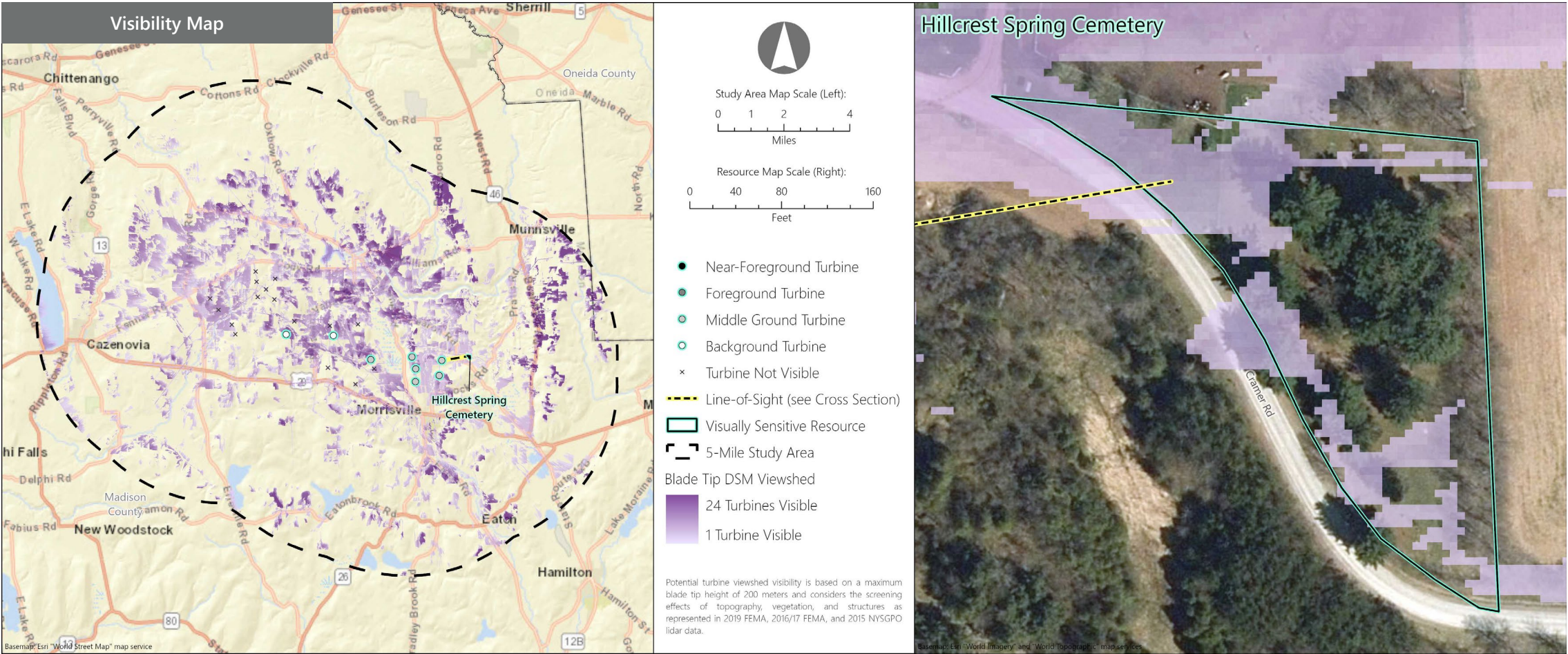


**Hoffman Falls Wind Project**

Towns of Eaton, Fenner, Nelson, and Smithfield, Madison County, New York

Visual Impact Assessment  
Appendix 8-A





VSR ID # 52. Hillcrest Spring Cemetery

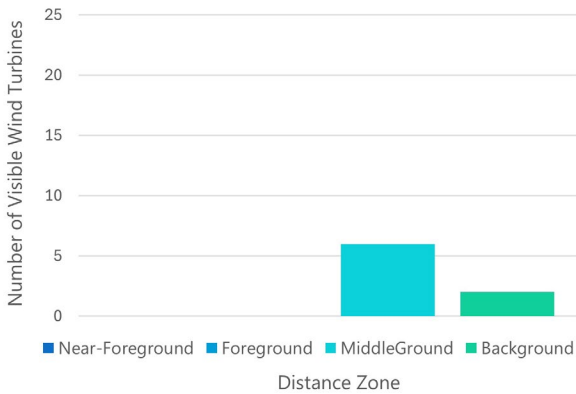
Municipality: Town of Eaton

County: Madison

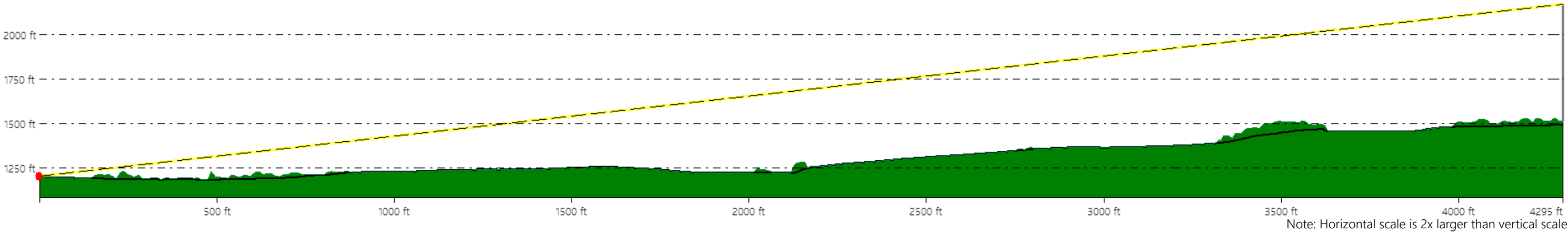
VSR Category: Properties of Historic Significance

Percent of Turbine Visibility within VSR\*: 33.7%

\*Calculated using only the area of the VSR that falls within the VSA



Line-of-Sight Cross Section

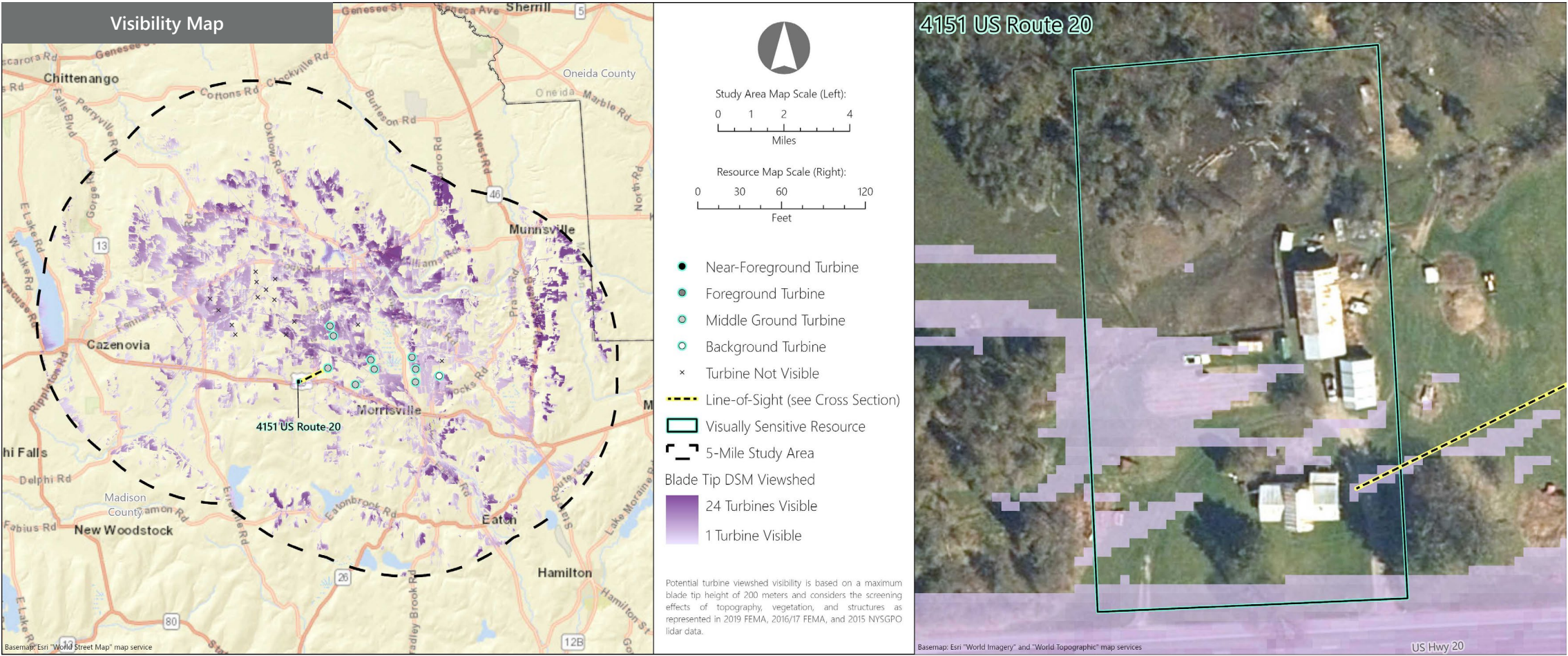


Hoffman Falls Wind Project

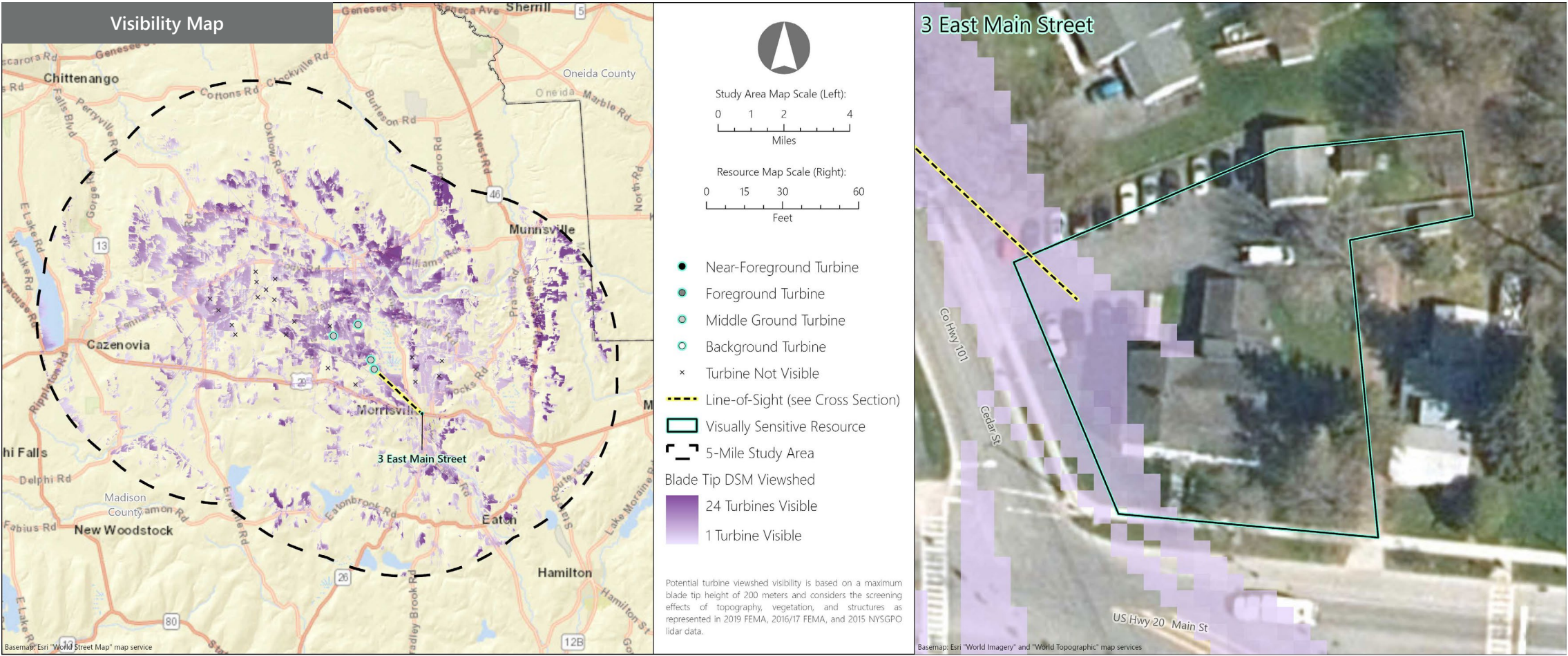
Towns of Eaton, Fenner, Nelson, and Smithfield, Madison County, New York

Visual Impact Assessment  
Appendix 8-A









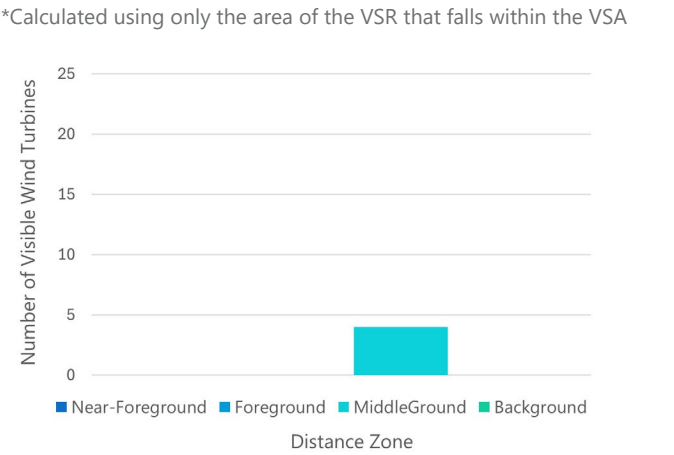
VSR ID # 56. 3 East Main Street

Municipality: Town of Eaton

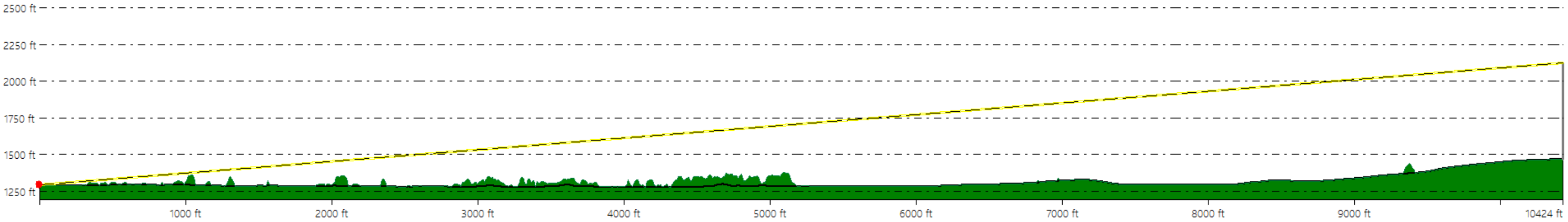
County: Madison

VSR Category: Properties of Historic Significance

Percent of Turbine Visibility within VSR\*: 18.0%



Line-of-Sight Cross Section



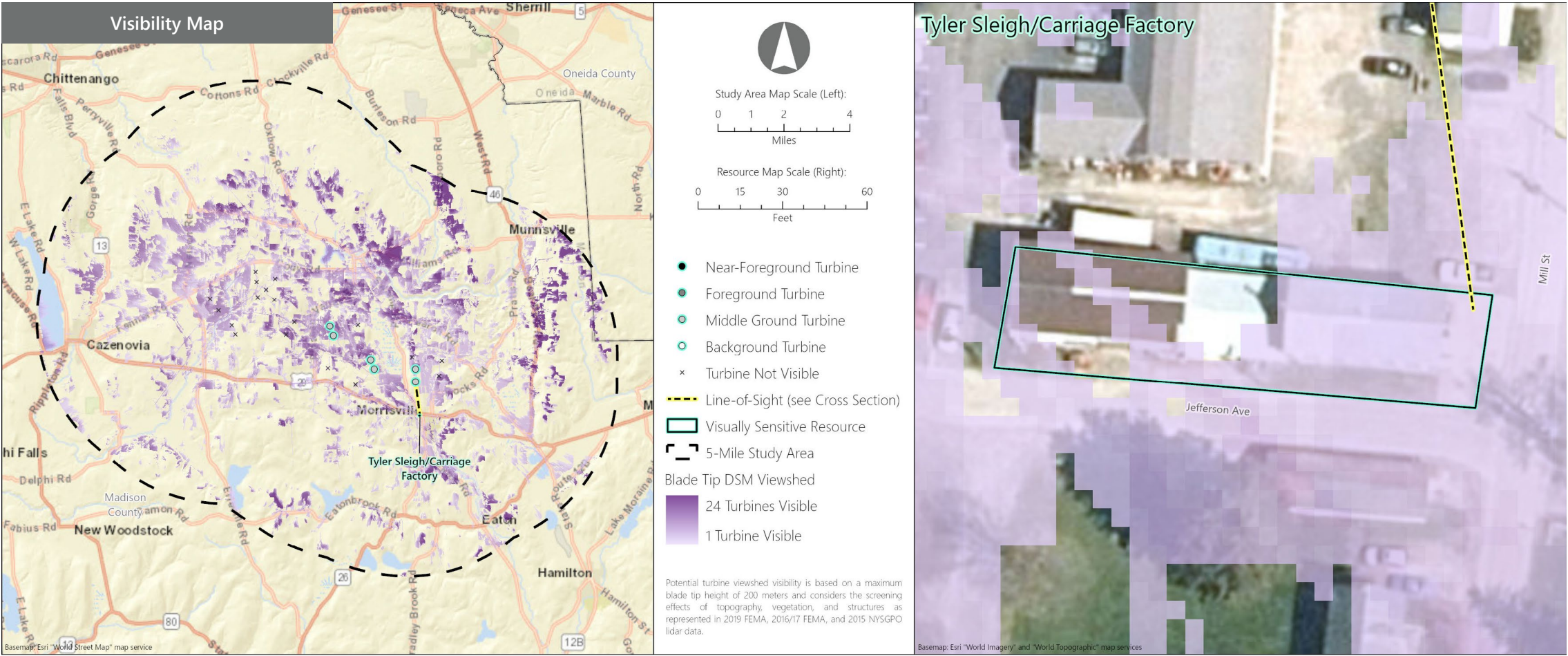
Hoffman Falls Wind Project

Towns of Eaton, Fenner, Nelson, and Smithfield, Madison County, New York

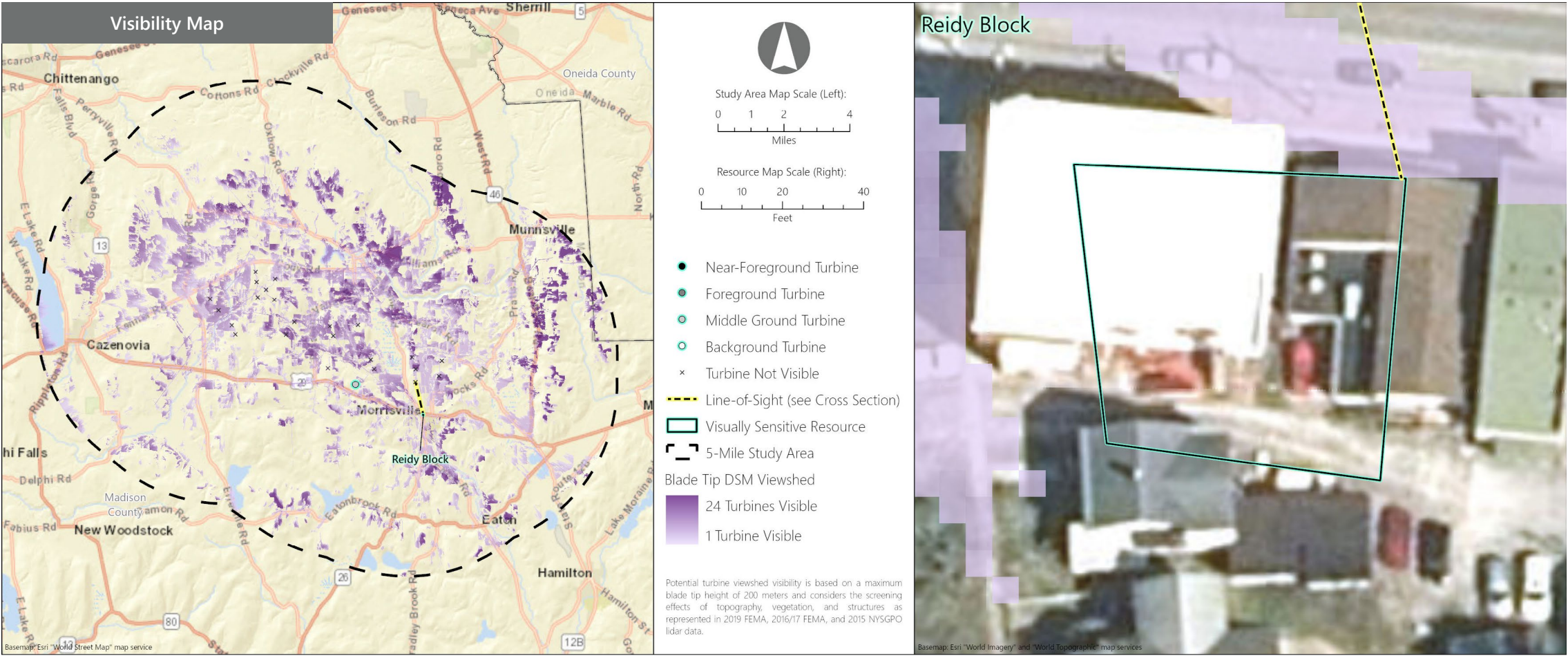
Visual Impact Assessment

Appendix 8-A

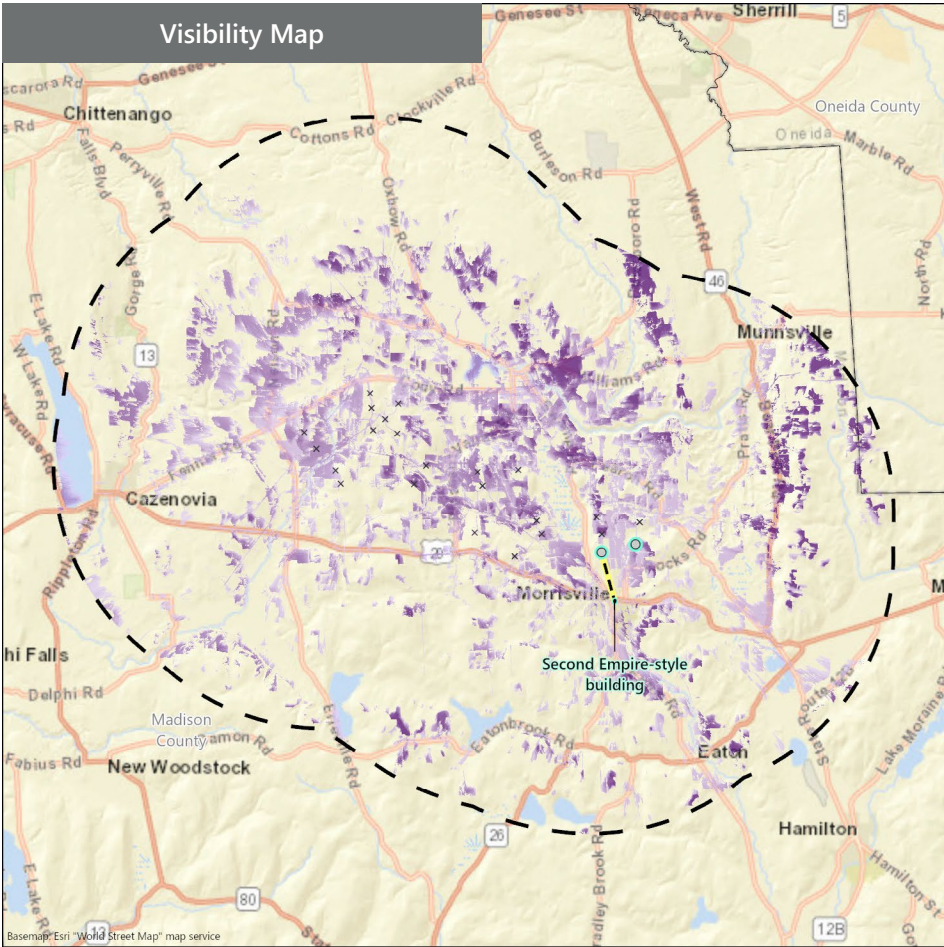












VSR ID # 59. Second Empire-style building

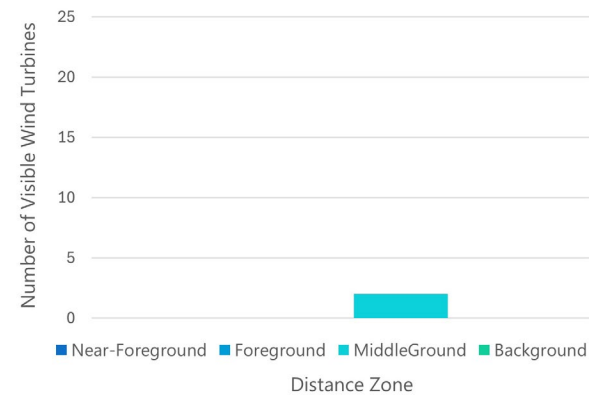
Municipality: Town of Eaton

County: Madison

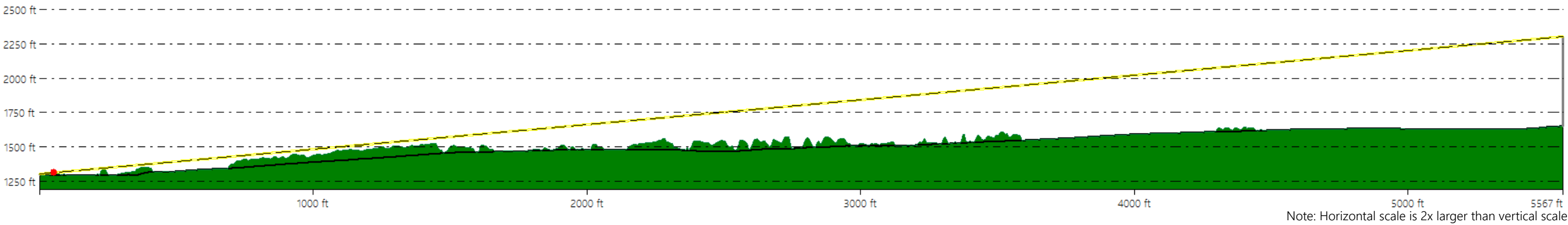
VSR Category: Properties of Historic Significance

Percent of Turbine Visibility within VSR\*: 1.8%

\*Calculated using only the area of the VSR that falls within the VSA



Line-of-Sight Cross Section



Hoffman Falls Wind Project

Towns of Eaton, Fenner, Nelson, and Smithfield, Madison County, New York

Visual Impact Assessment  
Appendix 8-A





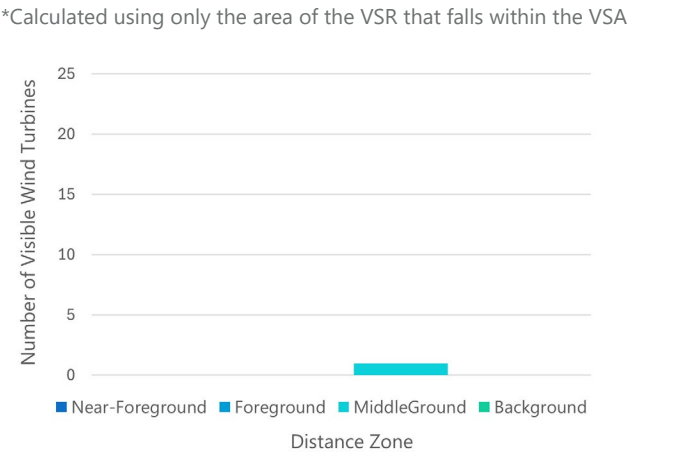
VSR ID # 61. Cloyes House

Municipality: Town of Eaton

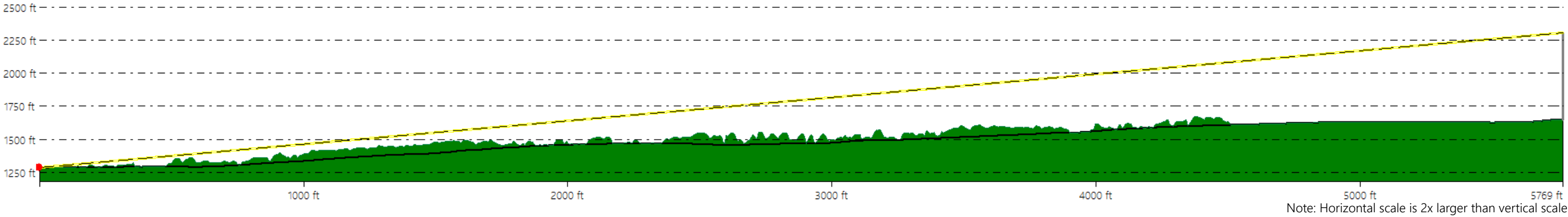
County: Madison

VSR Category: Properties of Historic Significance

Percent of Turbine Visibility within VSR\*: 3.7%



Line-of-Sight Cross Section



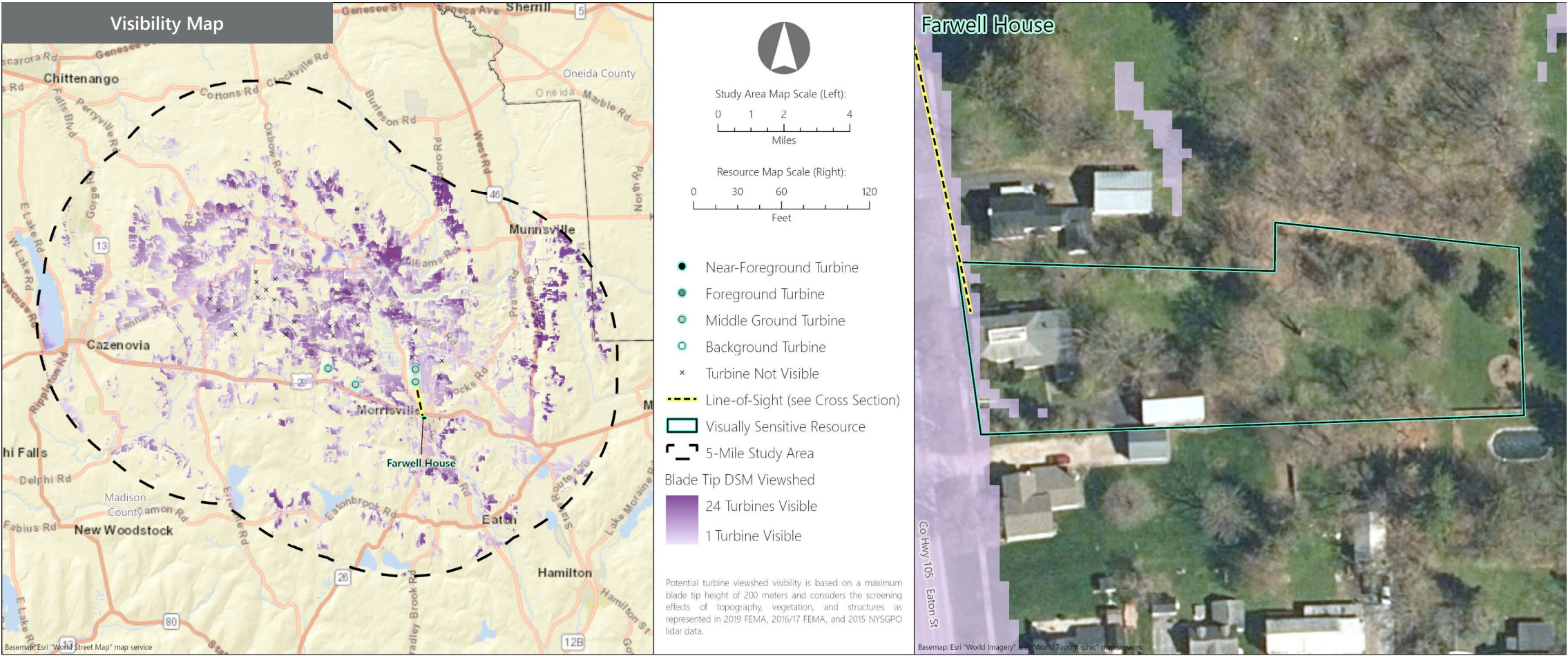
**Hoffman Falls Wind Project**

Towns of Eaton, Fenner, Nelson, and Smithfield, Madison County, New York

*Visual Impact Assessment*

**Appendix 8-A**





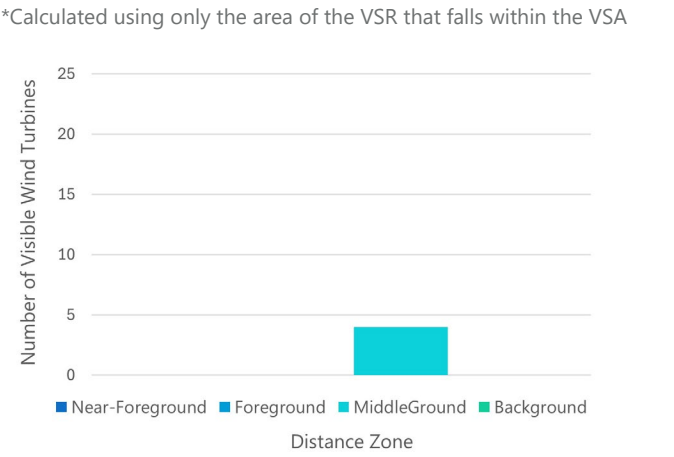
VSR ID # 64. Farwell House

Municipality: Town of Eaton

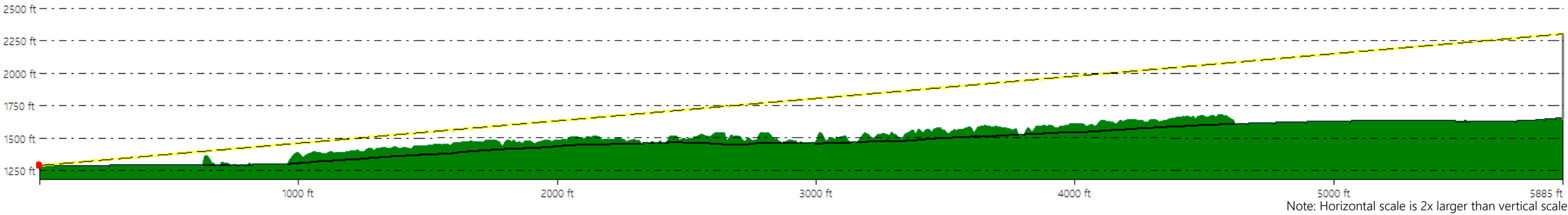
County: Madison

VSR Category: Properties of Historic Significance

Percent of Turbine Visibility within VSR\*: 2.9%



Line-of-Sight Cross Section



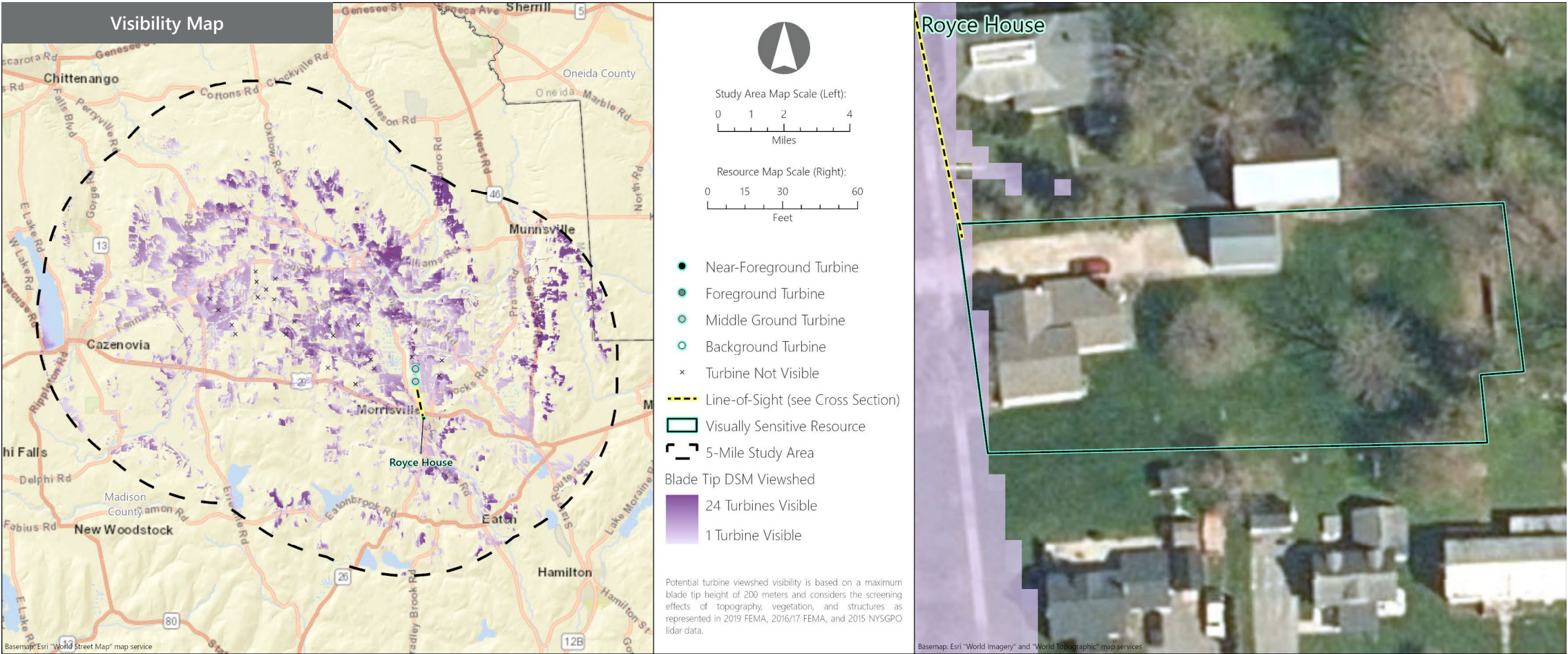
**Hoffman Falls Wind Project**

Towns of Eaton, Fenner, Nelson, and Smithfield, Madison County, New York

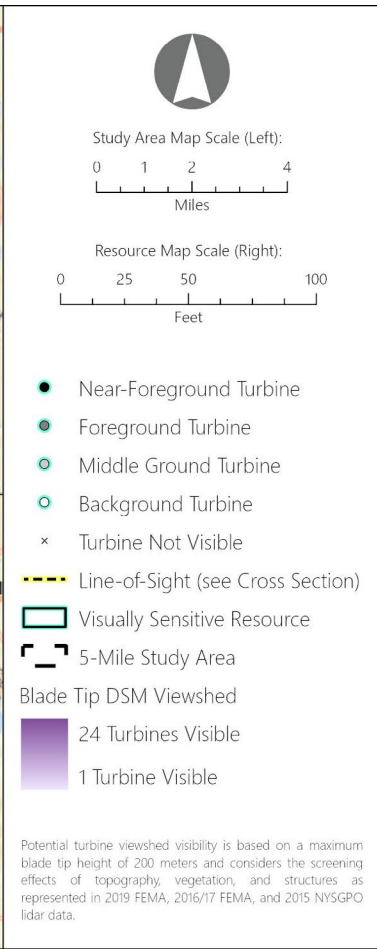
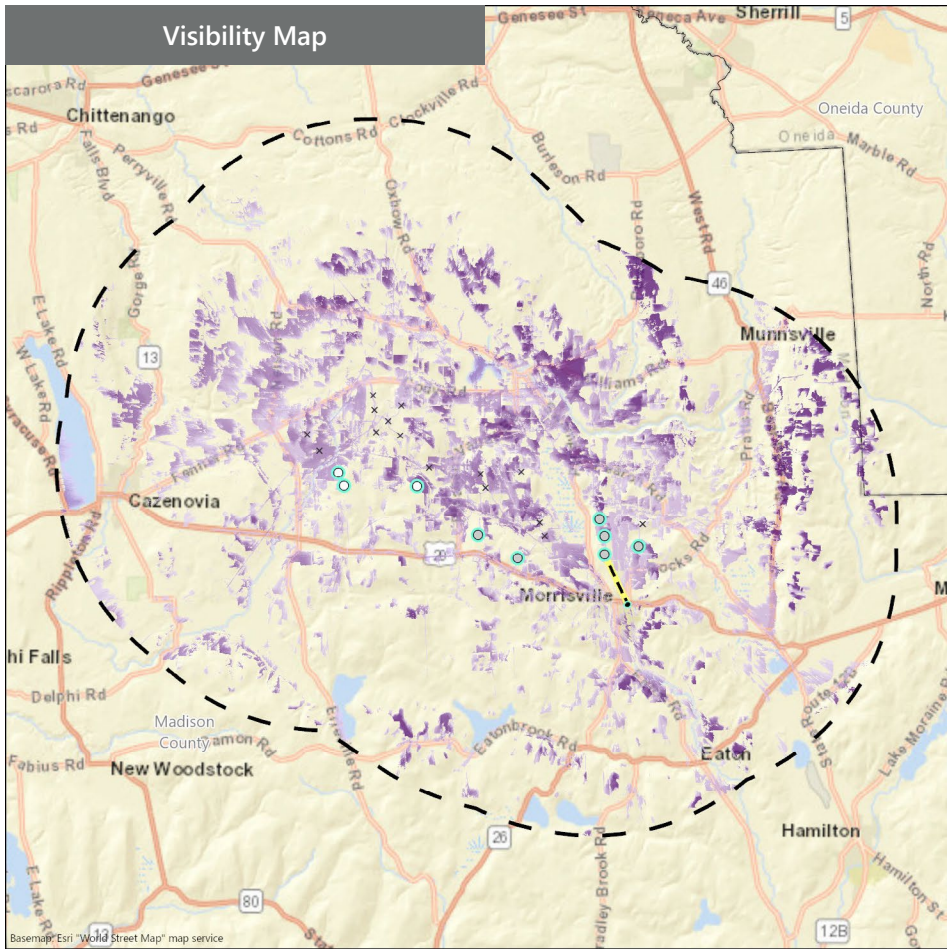
*Visual Impact Assessment*

**Appendix 8-A**









VSR ID # 66. Bailey Hall, a two-story Georgian Revival-style building

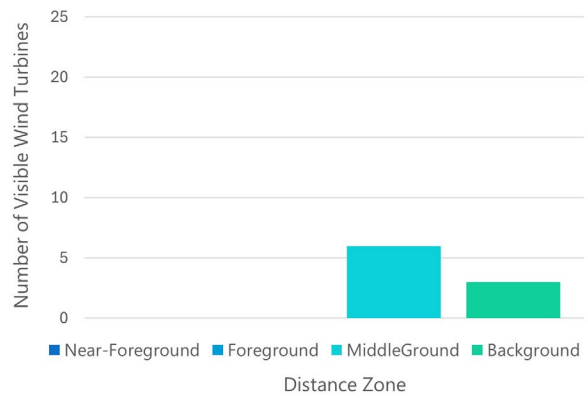
Municipality: Town of Eaton

County: Madison

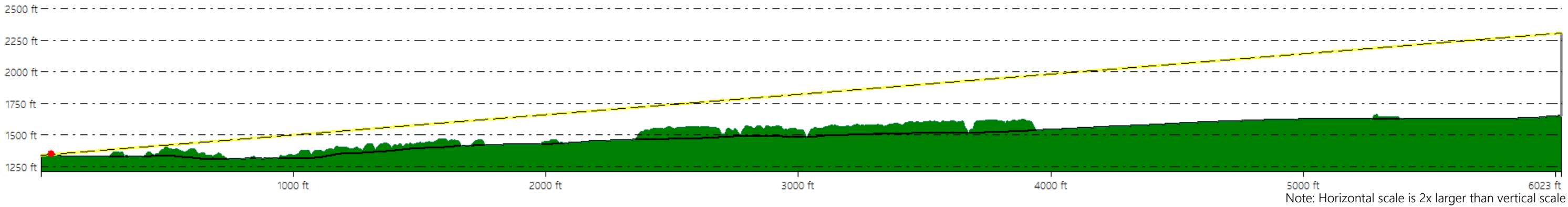
VSR Category: Properties of Historic Significance

Percent of Turbine Visibility within VSR\*: 17.2%

\*Calculated using only the area of the VSR that falls within the VSA



Line-of-Sight Cross Section



**Hoffman Falls Wind Project**  
Towns of Eaton, Fenner, Nelson, and Smithfield, Madison County, New York

Visual Impact Assessment  
Appendix 8-A