

VSR ID # 102. Cobblestone Trading Company

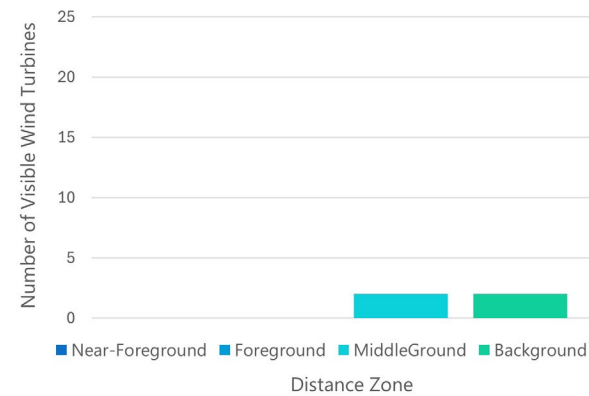
Municipality: Town of Eaton

County: Madison

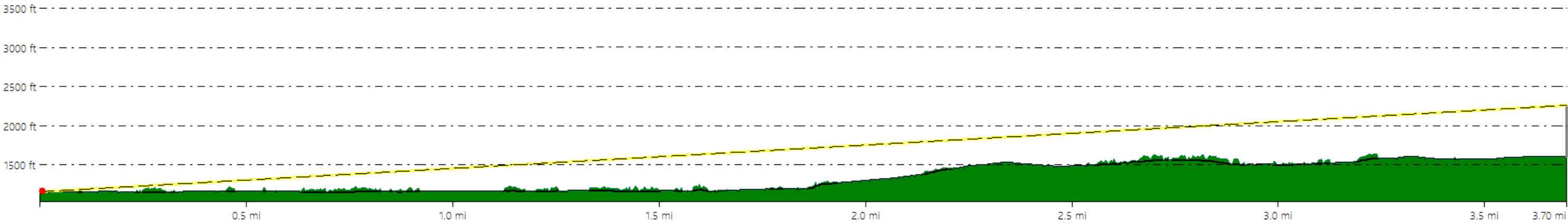
VSR Category: Properties of Historic Significance

Percent of Turbine Visibility within VSR\*: 21.9%

\*Calculated using only the area of the VSR that falls within the VSA



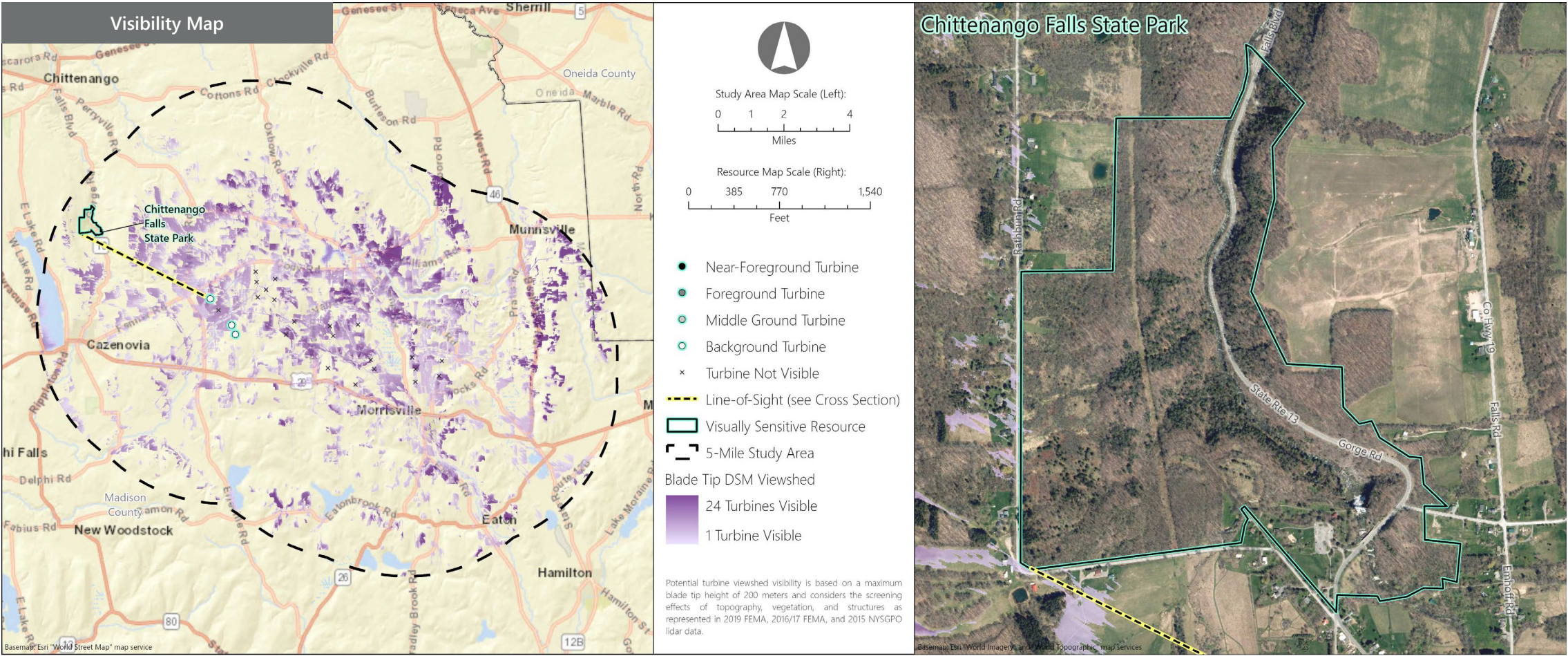
Line-of-Sight Cross Section



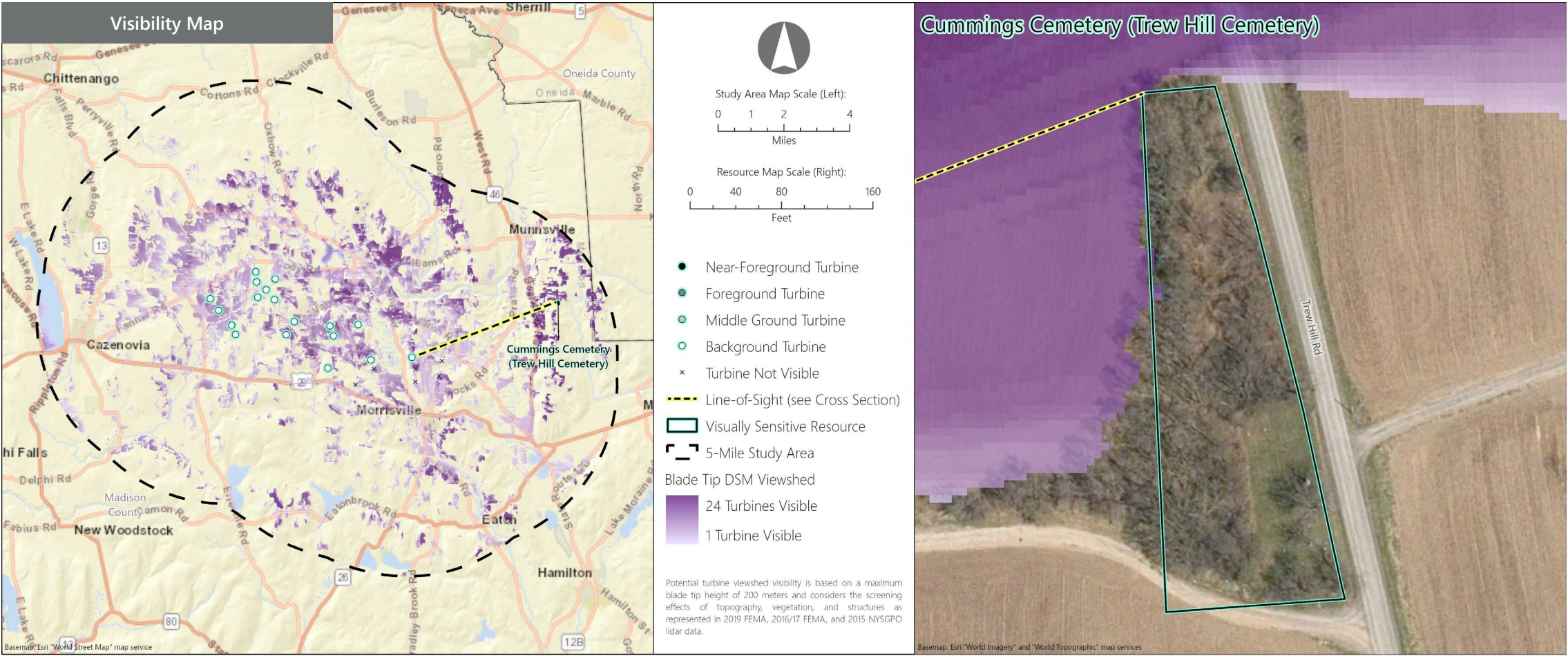
Hoffman Falls Wind Project  
Towns of Eaton, Fenner, Nelson, and Smithfield, Madison County, New York

Visual Impact Assessment  
Appendix 8-A

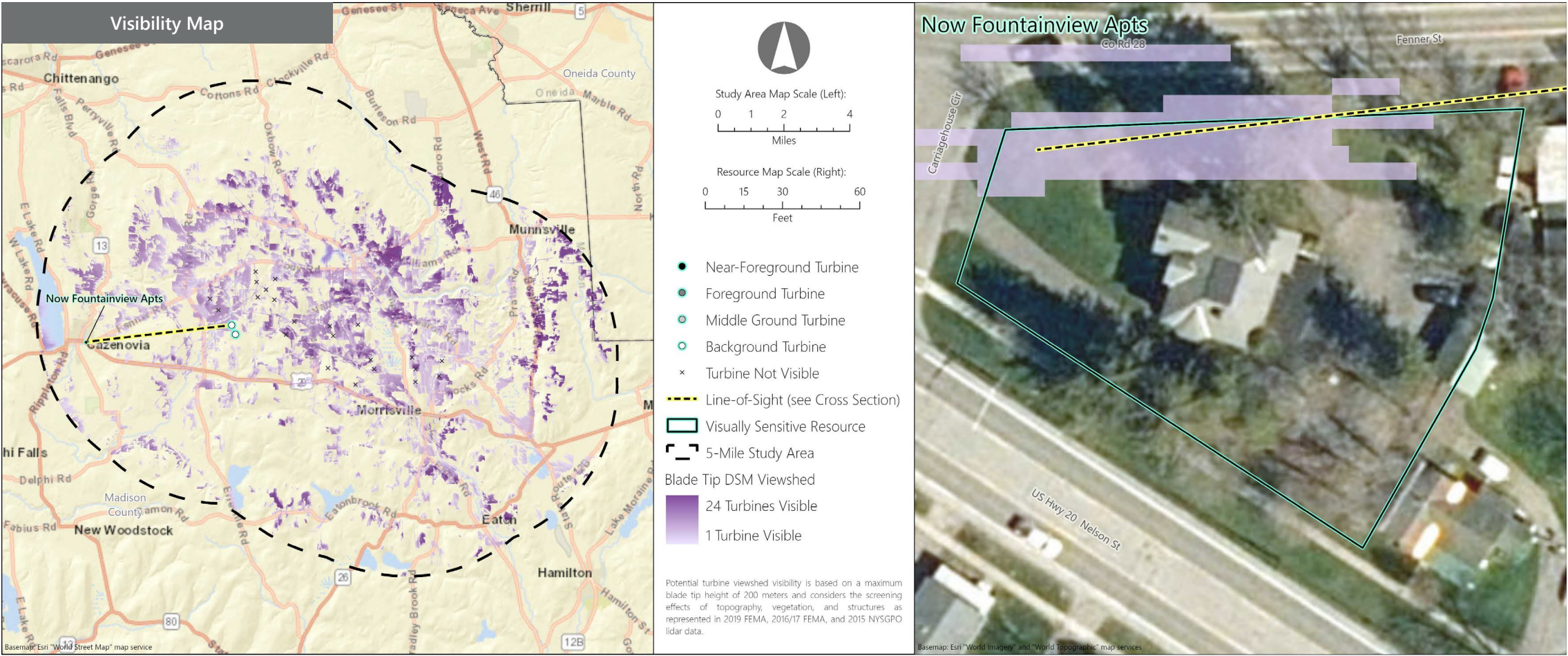




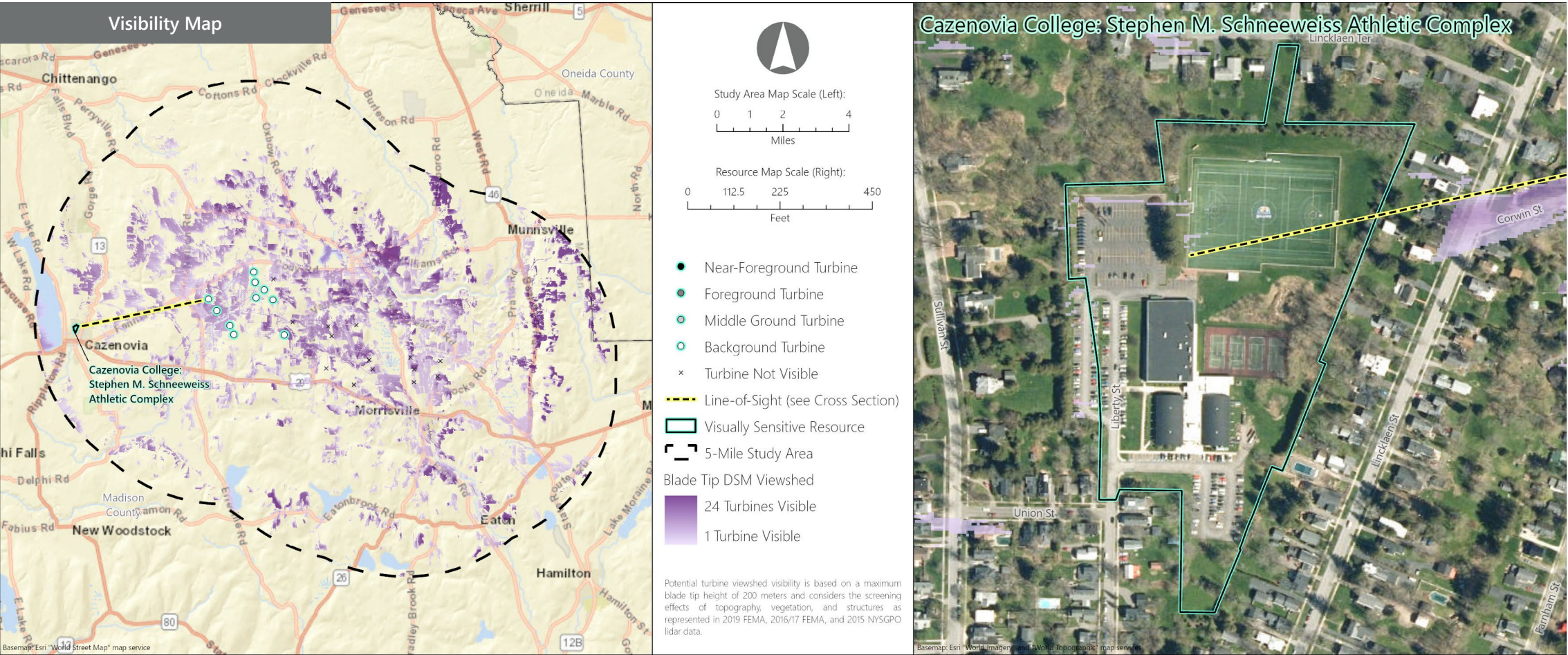












**VSR ID # 107. Cazenovia College: Stephen M. Schneeweiss Athletic Complex**

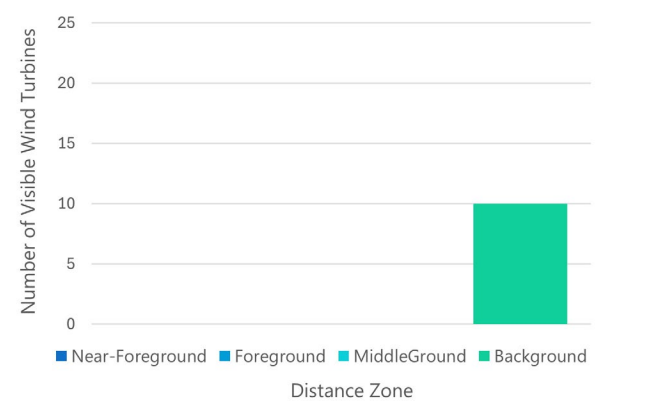
Municipality: Town of Cazenovia

County: Madison

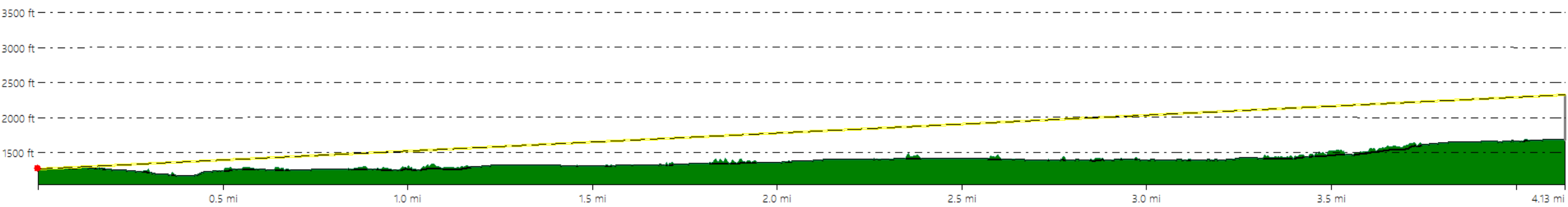
VSR Category: Properties of Historic Significance

Percent of Turbine Visibility within VSR\*: 0.7%

\*Calculated using only the area of the VSR that falls within the VSA



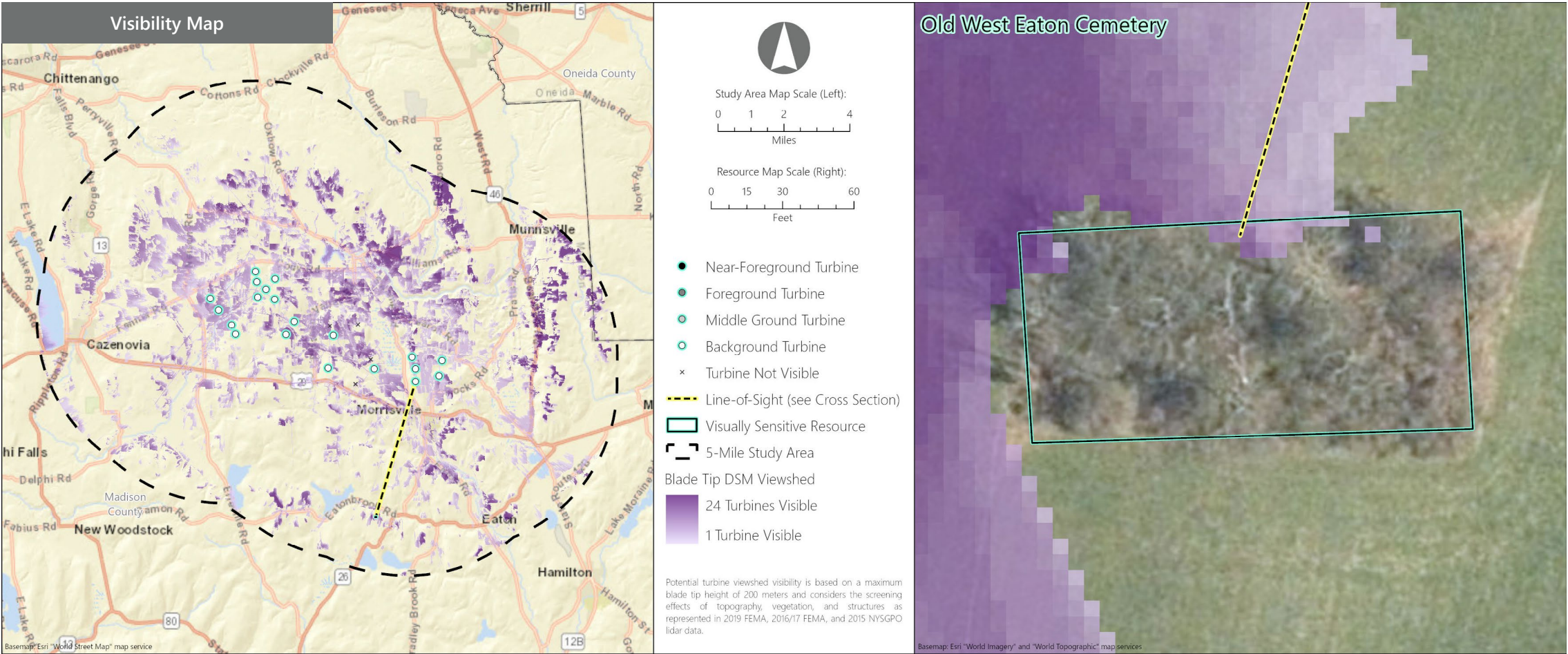
Line-of-Sight Cross Section



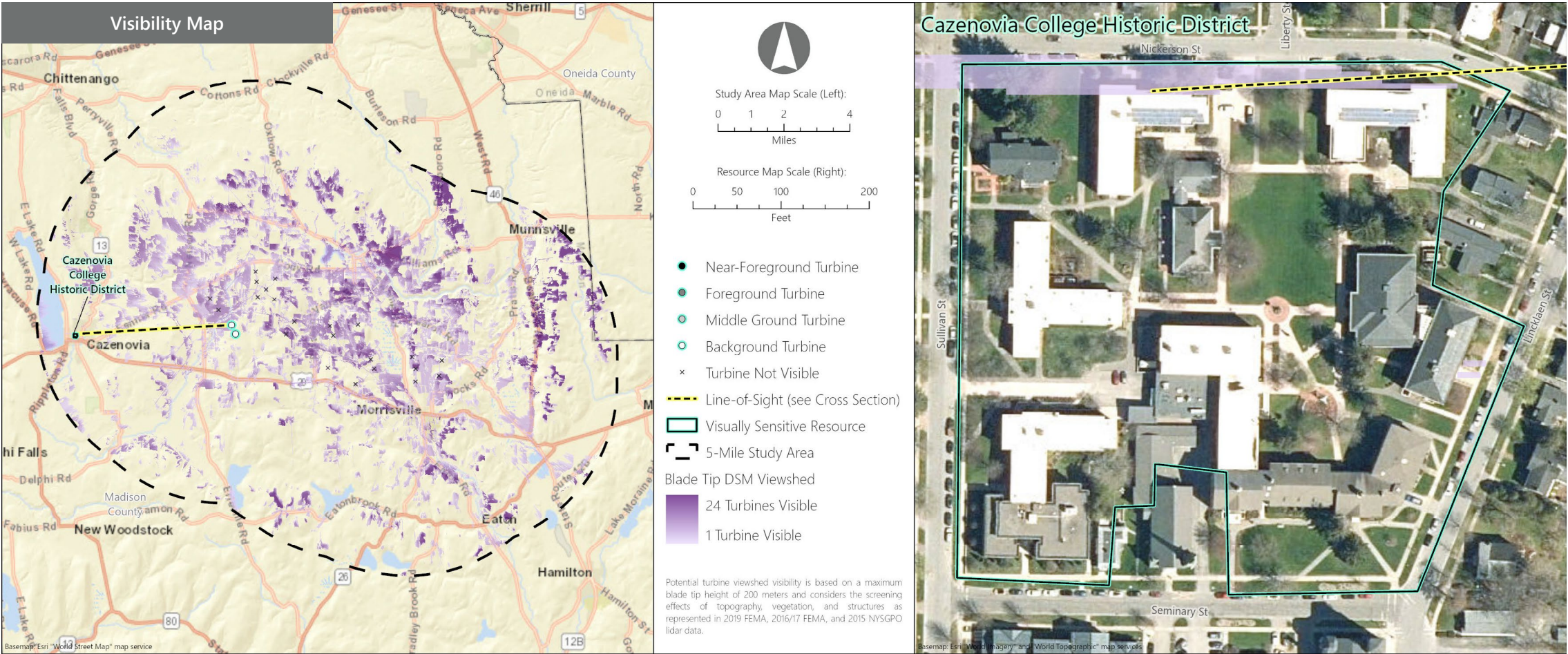
**Hoffman Falls Wind Project**  
Towns of Eaton, Fenner, Nelson, and Smithfield, Madison County, New York

*Visual Impact Assessment*  
**Appendix 8-A**

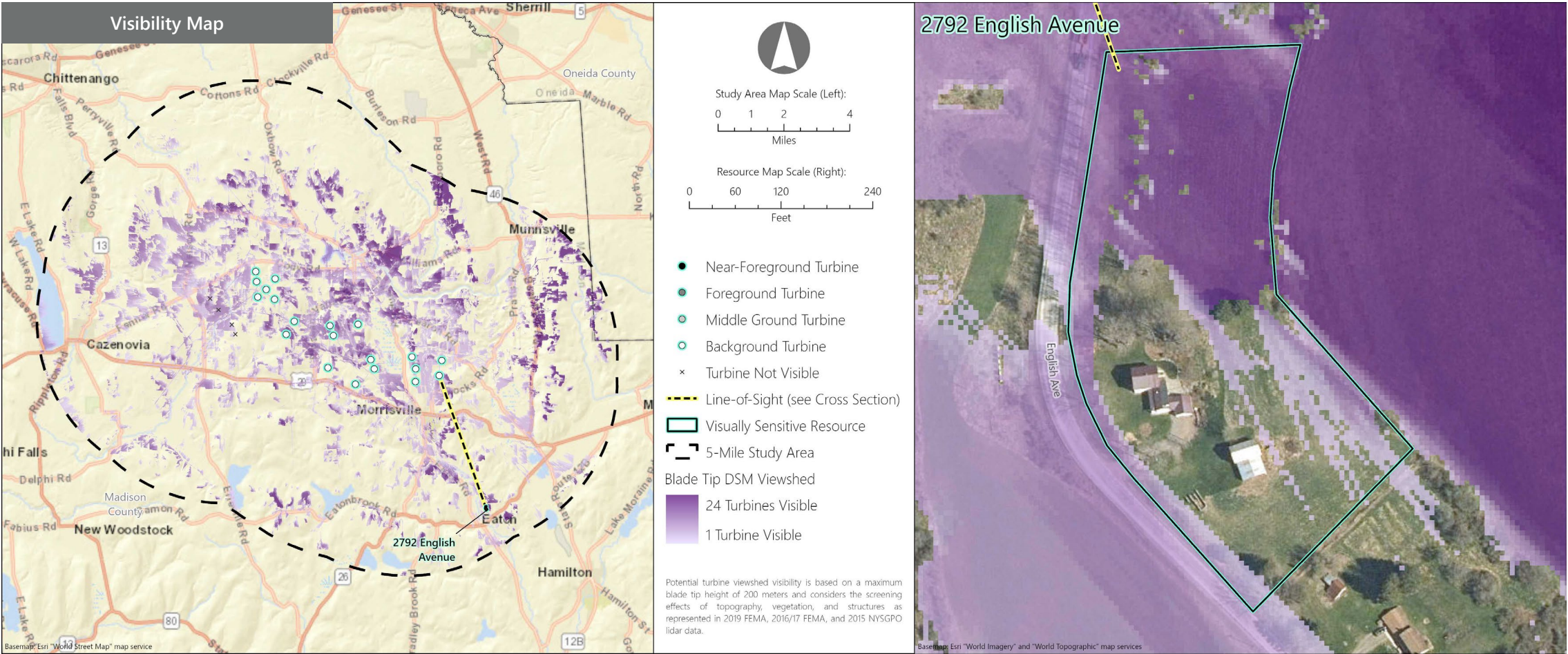












VSR ID # 110. 2792 English Avenue

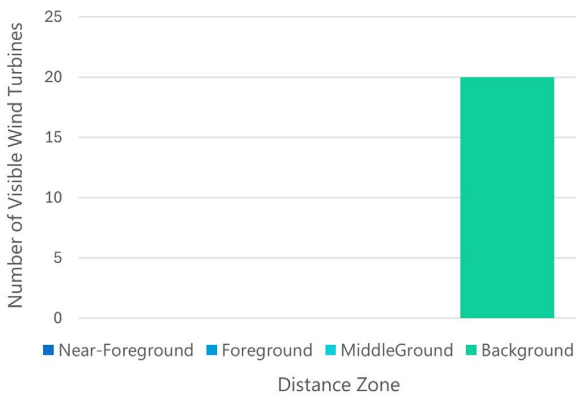
Municipality: Town of Eaton

County: Madison

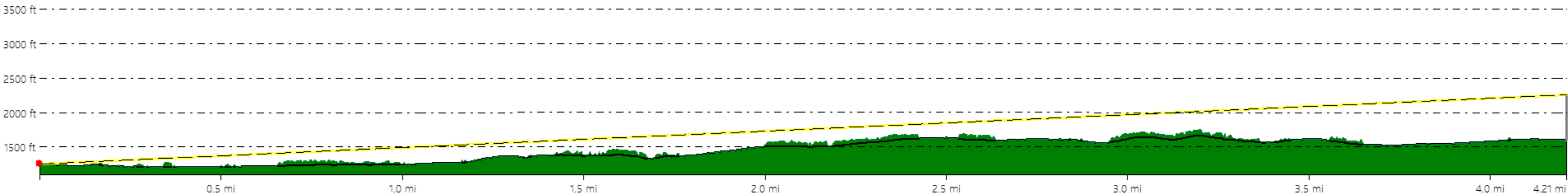
VSR Category: Properties of Historic Significance

Percent of Turbine Visibility within VSR\*: 57.2%

\*Calculated using only the area of the VSR that falls within the VSA



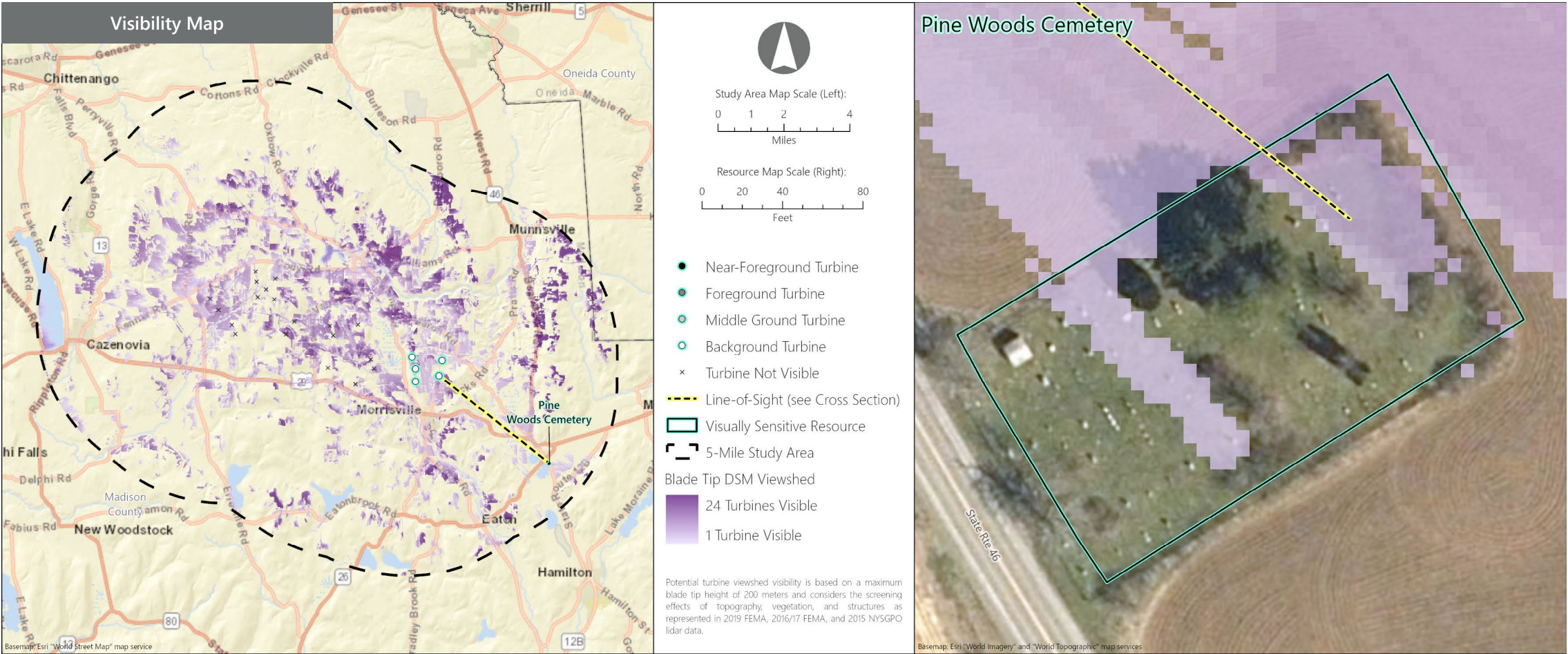
Line-of-Sight Cross Section



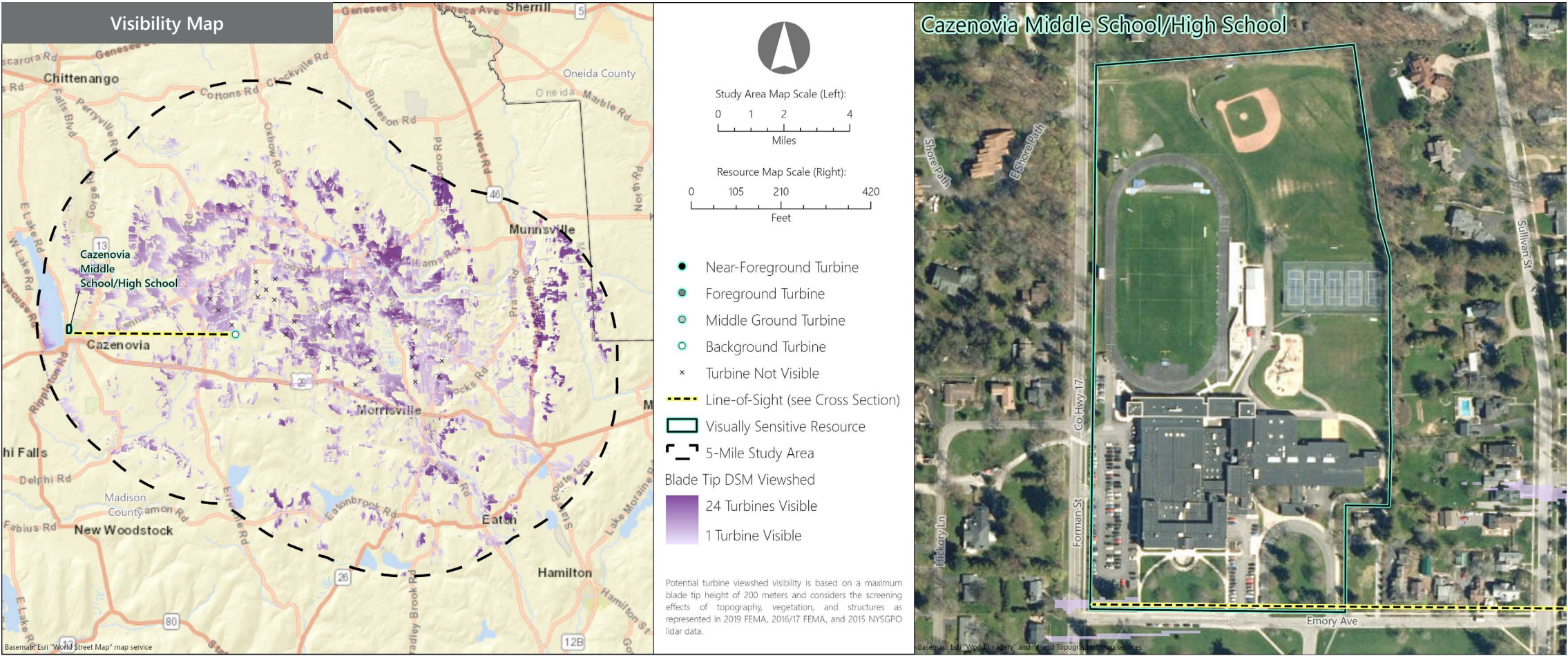
**Hoffman Falls Wind Project**  
Towns of Eaton, Fenner, Nelson, and Smithfield, Madison County, New York

Visual Impact Assessment  
Appendix 8-A

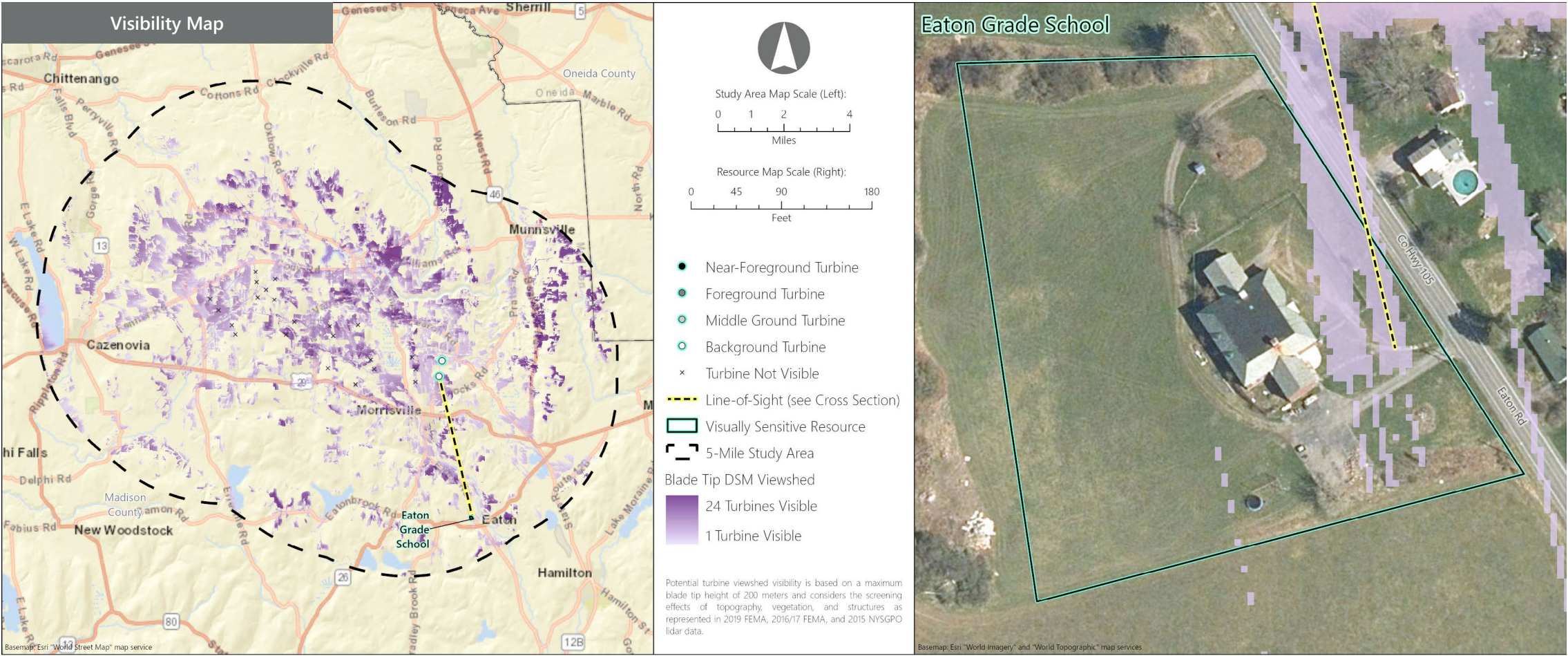




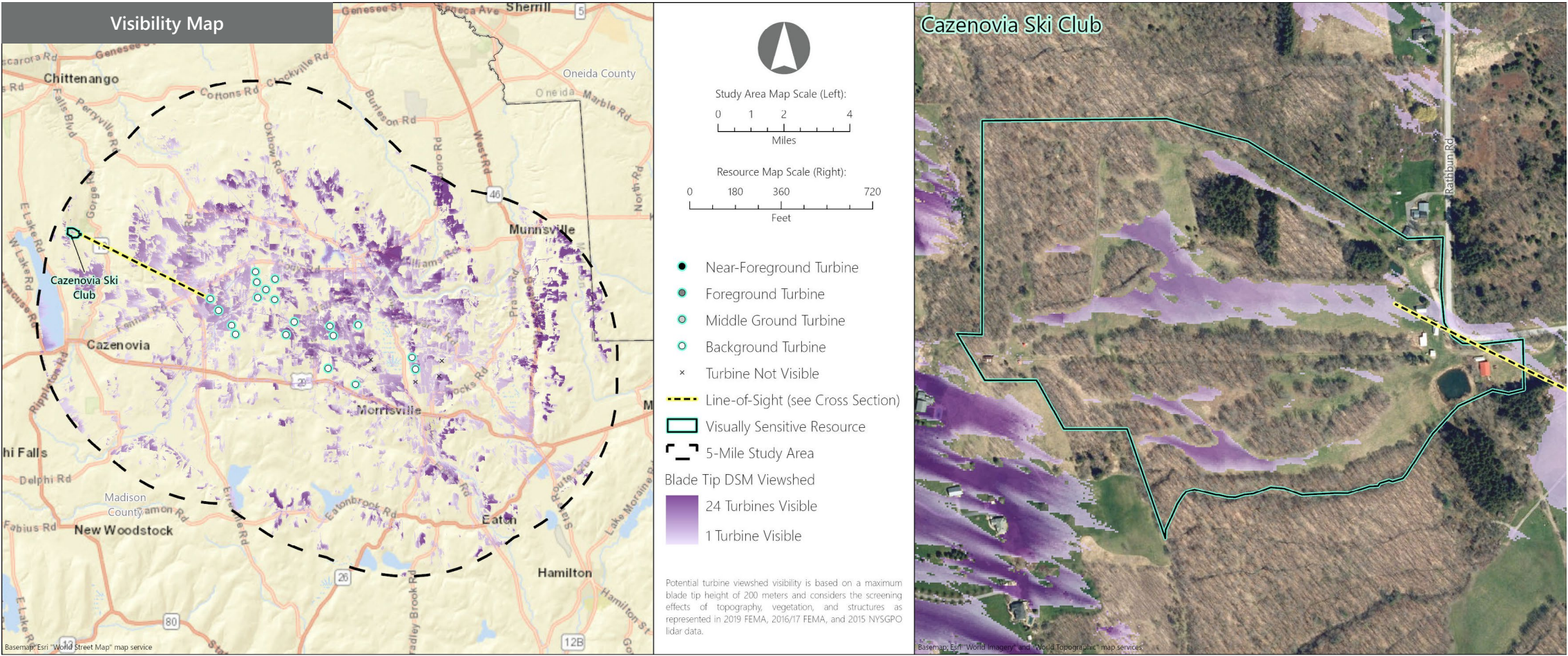












VSR ID # 115. Cazenovia Ski Club

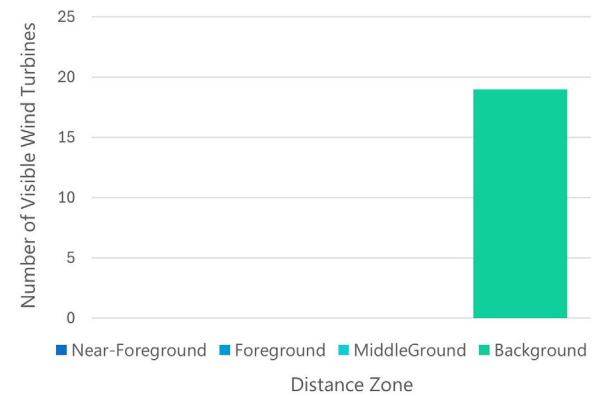
Municipality: Town of Cazenovia

County: Madison

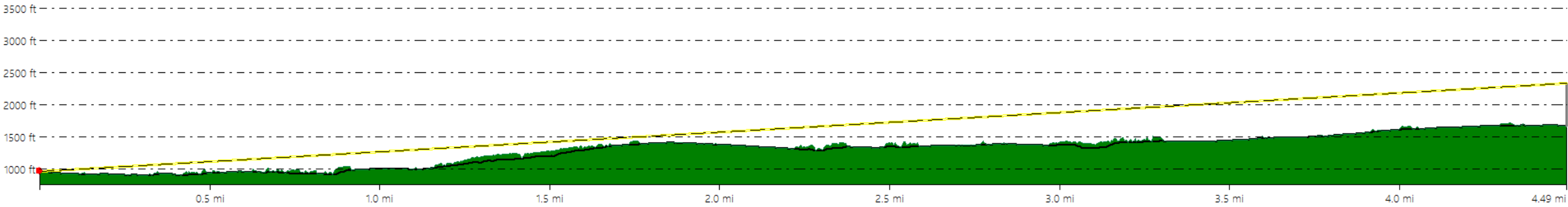
VSR Category: Properties of Historic Significance

Percent of Turbine Visibility within VSR\*: 13.2%

\*Calculated using only the area of the VSR that falls within the VSA



Line-of-Sight Cross Section



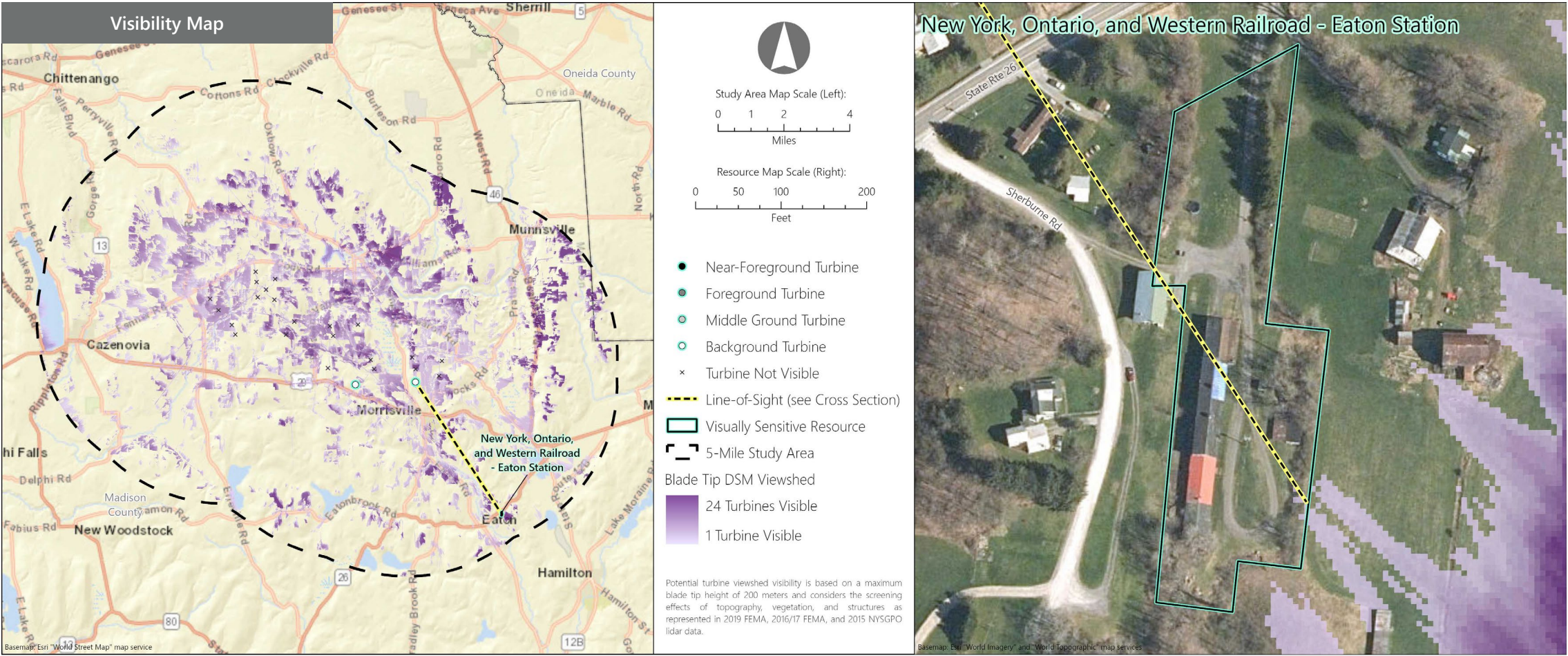
**Hoffman Falls Wind Project**

Towns of Eaton, Fenner, Nelson, and Smithfield, Madison County, New York

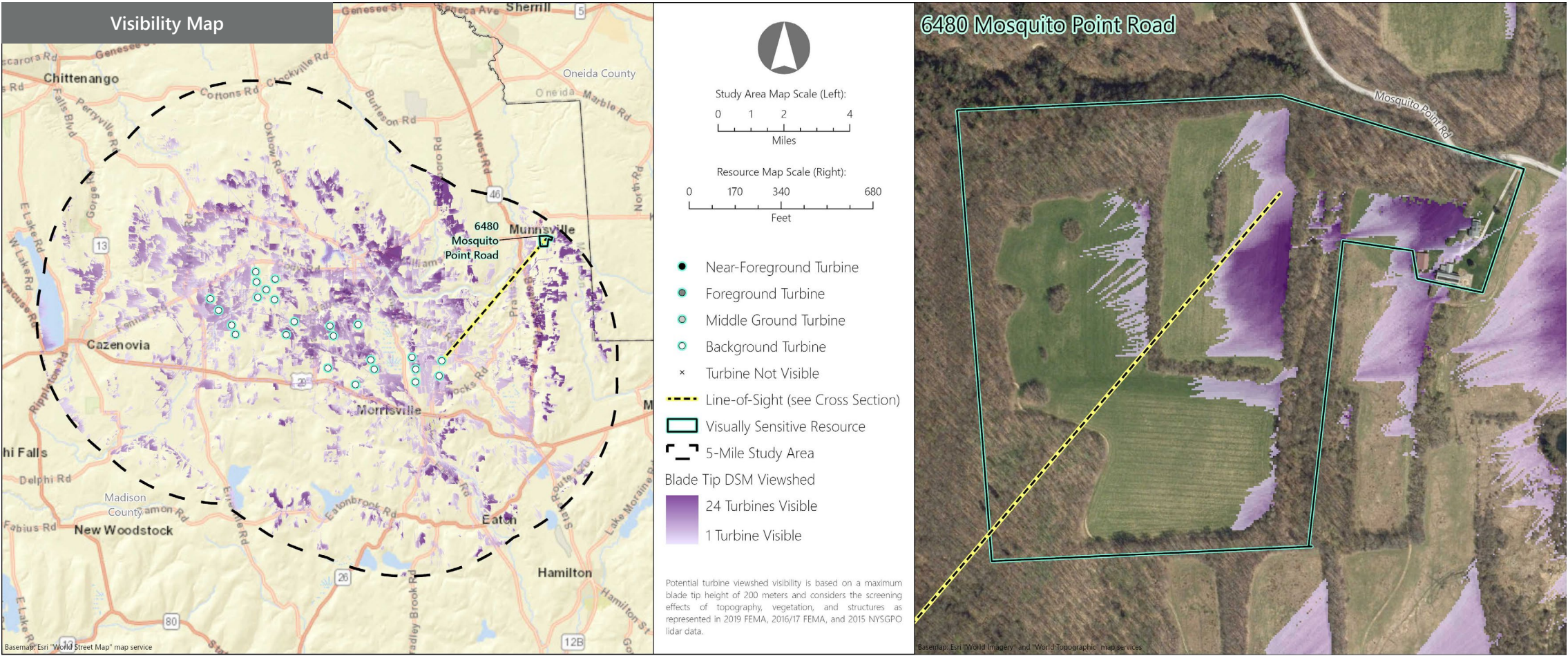
*Visual Impact Assessment*

**Appendix 8-A**









VSR ID # 117. 6480 Mosquito Point Road

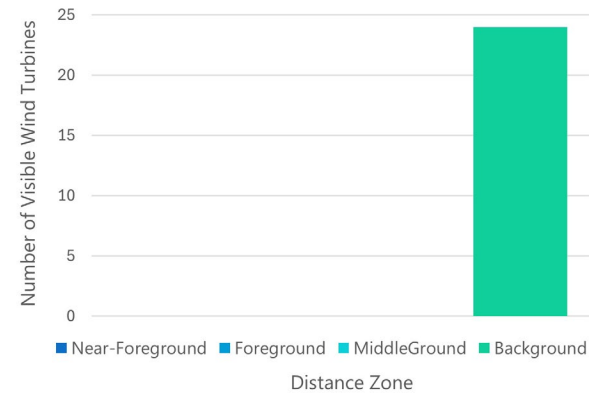
Municipality: Town of Stockbridge

County: Madison

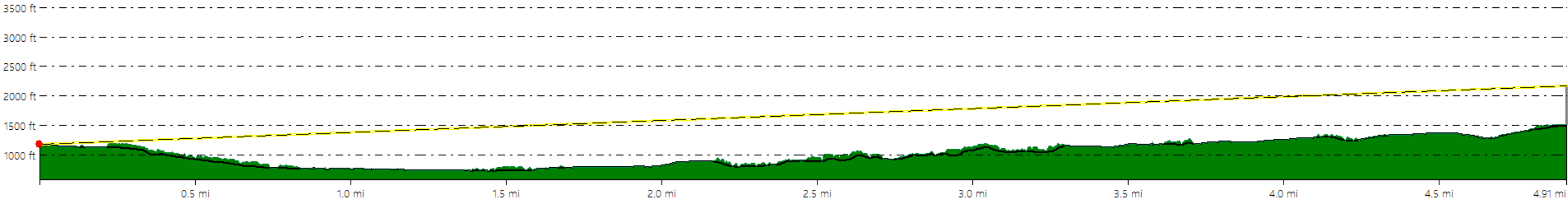
VSR Category: Properties of Historic Significance

Percent of Turbine Visibility within VSR\*: 14.5%

\*Calculated using only the area of the VSR that falls within the VSA



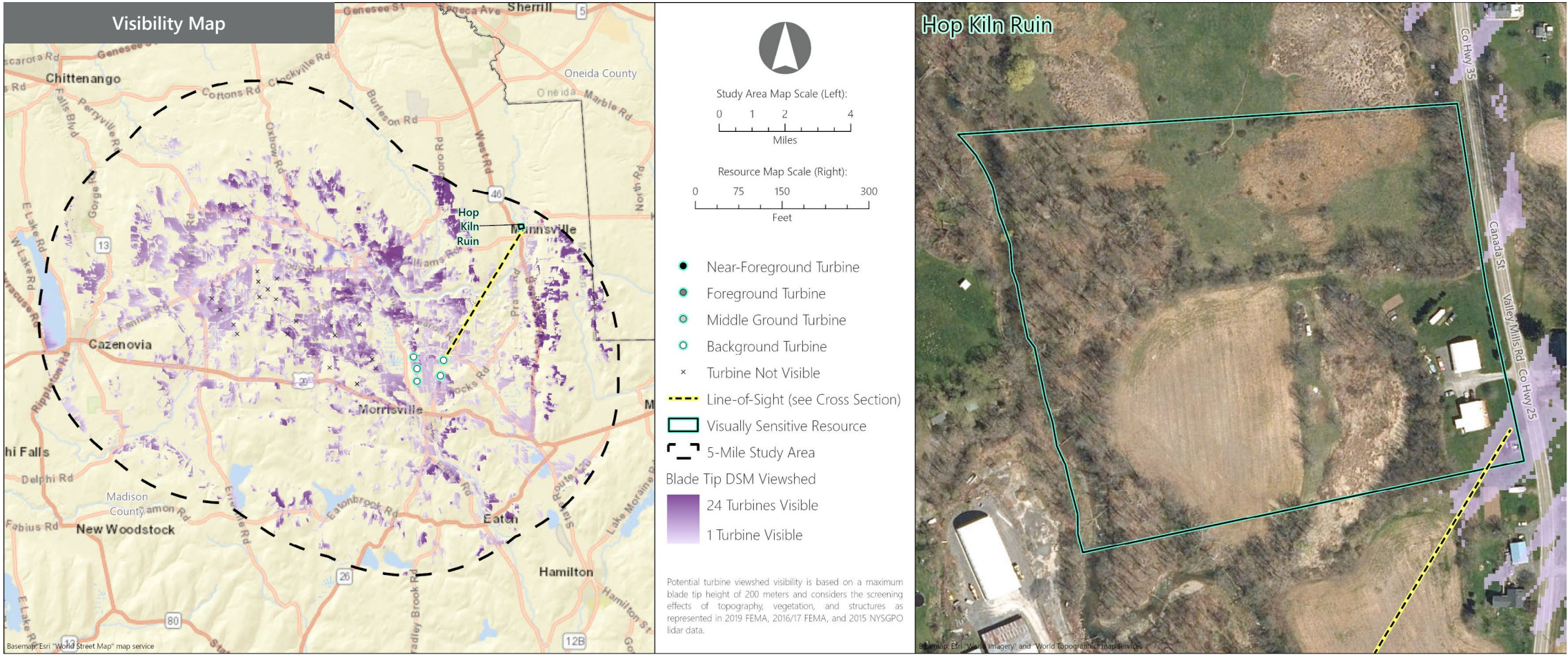
Line-of-Sight Cross Section



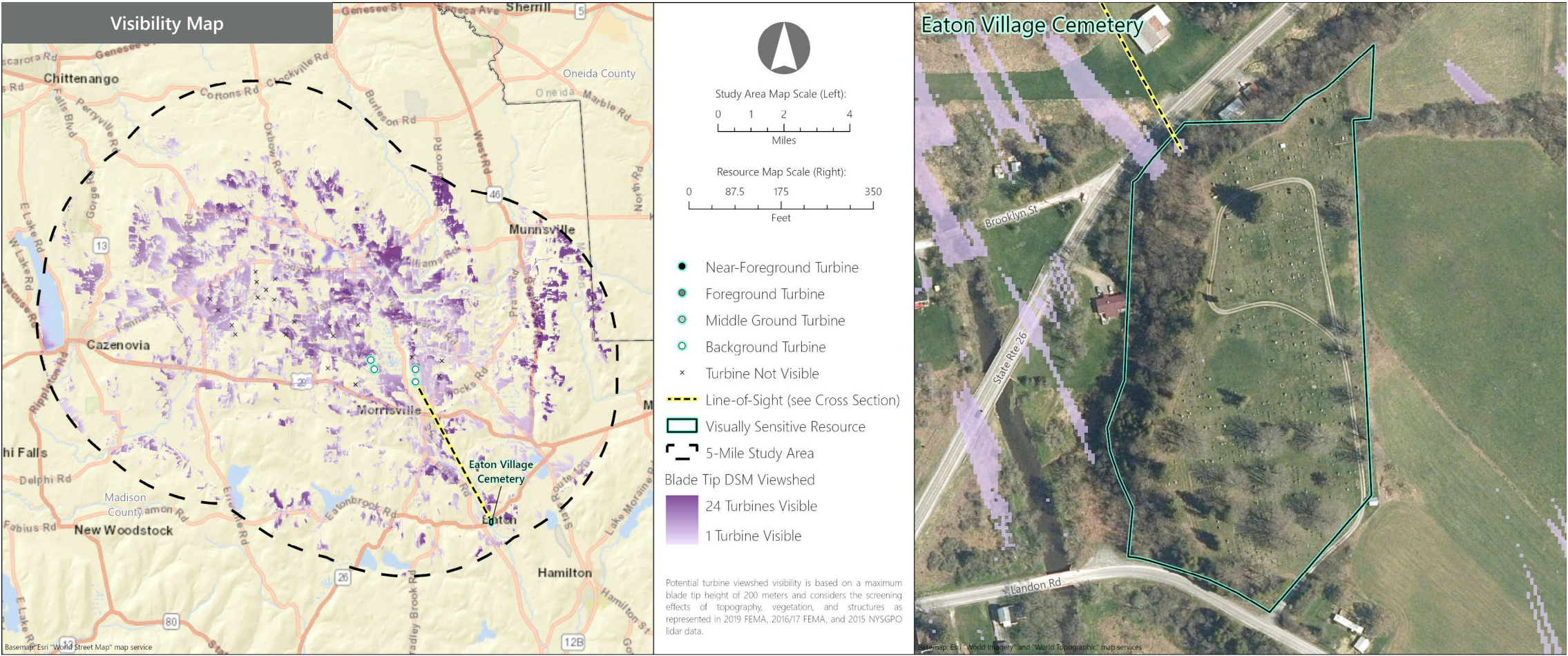
Hoffman Falls Wind Project  
Towns of Eaton, Fenner, Nelson, and Smithfield, Madison County, New York

Visual Impact Assessment  
Appendix 8-A









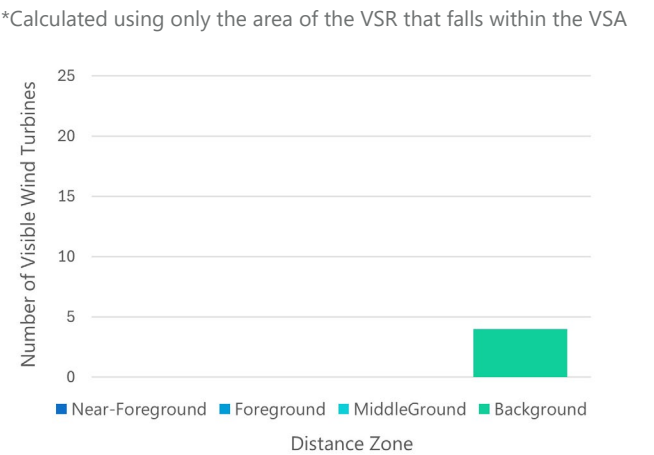
VSR ID # 119. Eaton Village Cemetery

Municipality: Town of Eaton

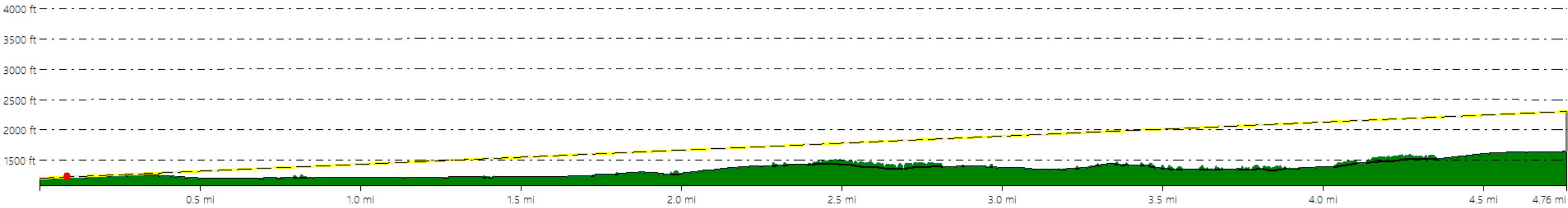
County: Madison

VSR Category: Properties of Historic Significance

Percent of Turbine Visibility within VSR\*: 0.5%



Line-of-Sight Cross Section



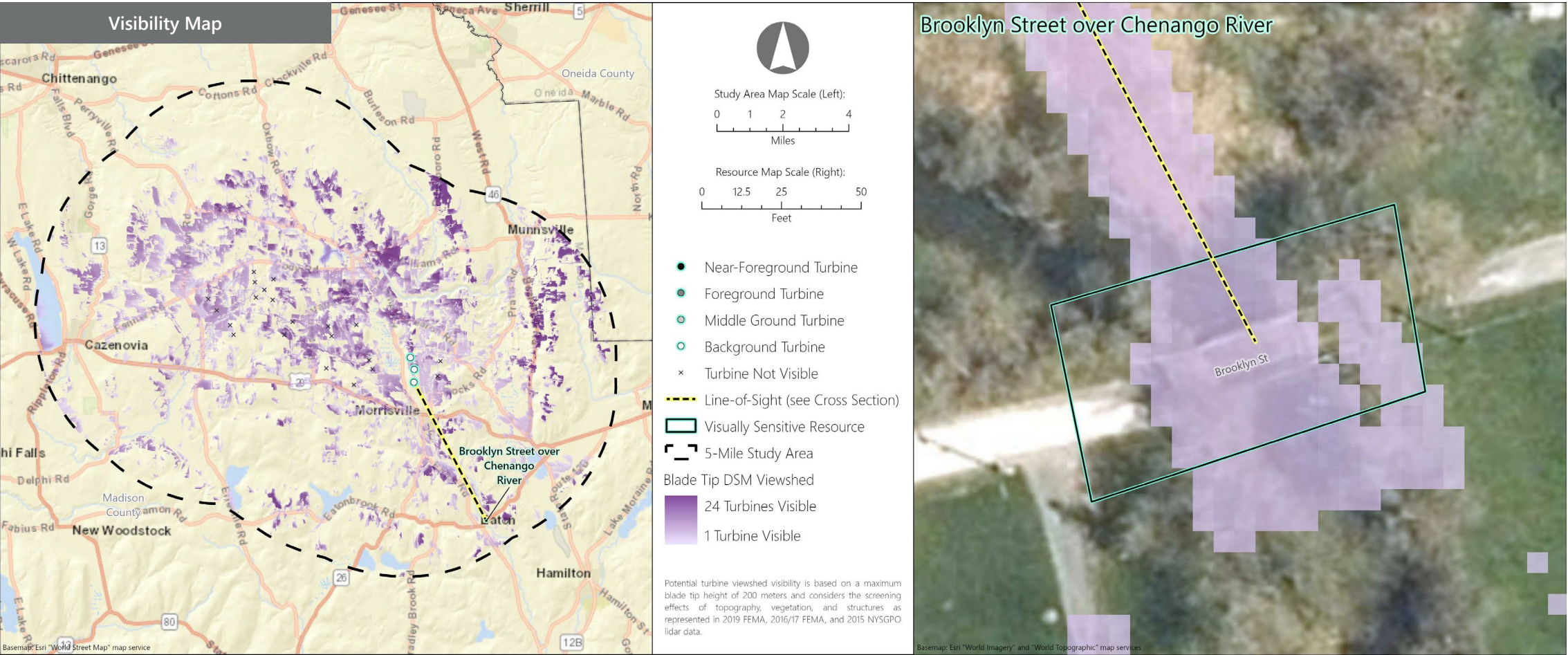
Hoffman Falls Wind Project

Towns of Eaton, Fenner, Nelson, and Smithfield, Madison County, New York

Visual Impact Assessment

Appendix 8-A





VSR ID # 120. Brooklyn Street over Chenango River

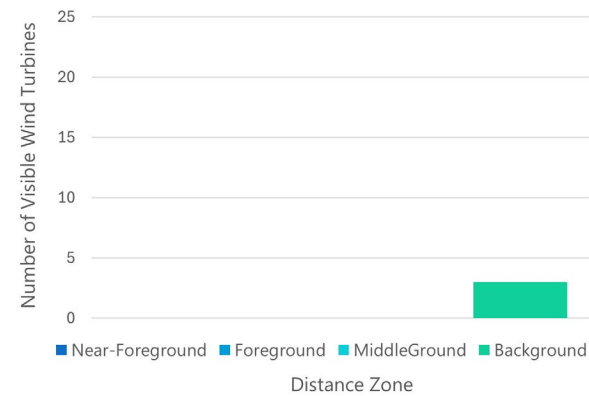
Municipality: Town of Eaton

County: Madison

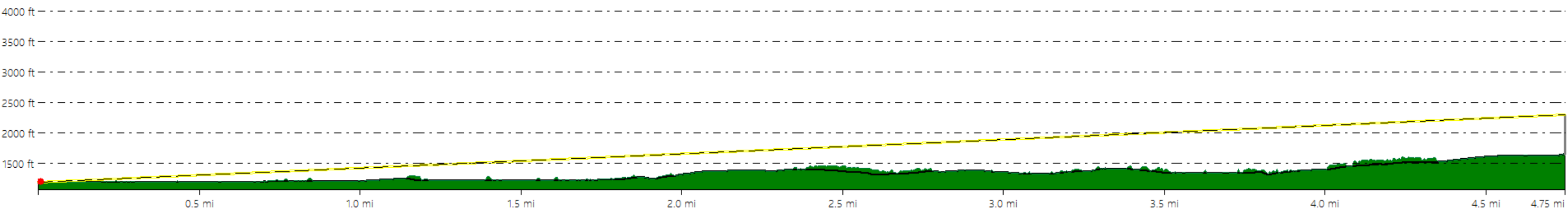
VSR Category: Properties of Historic Significance

Percent of Turbine Visibility within VSR\*: 59.3%

\*Calculated using only the area of the VSR that falls within the VSA



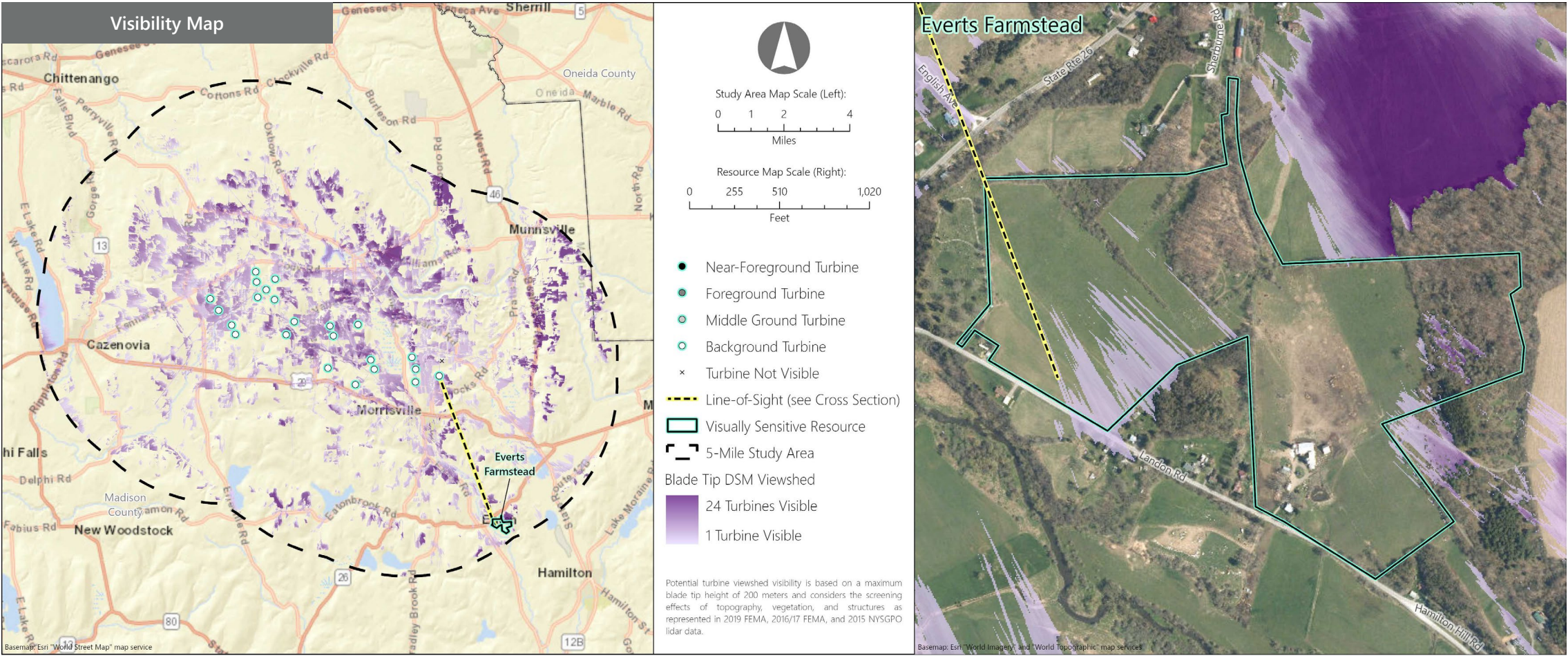
Line-of-Sight Cross Section



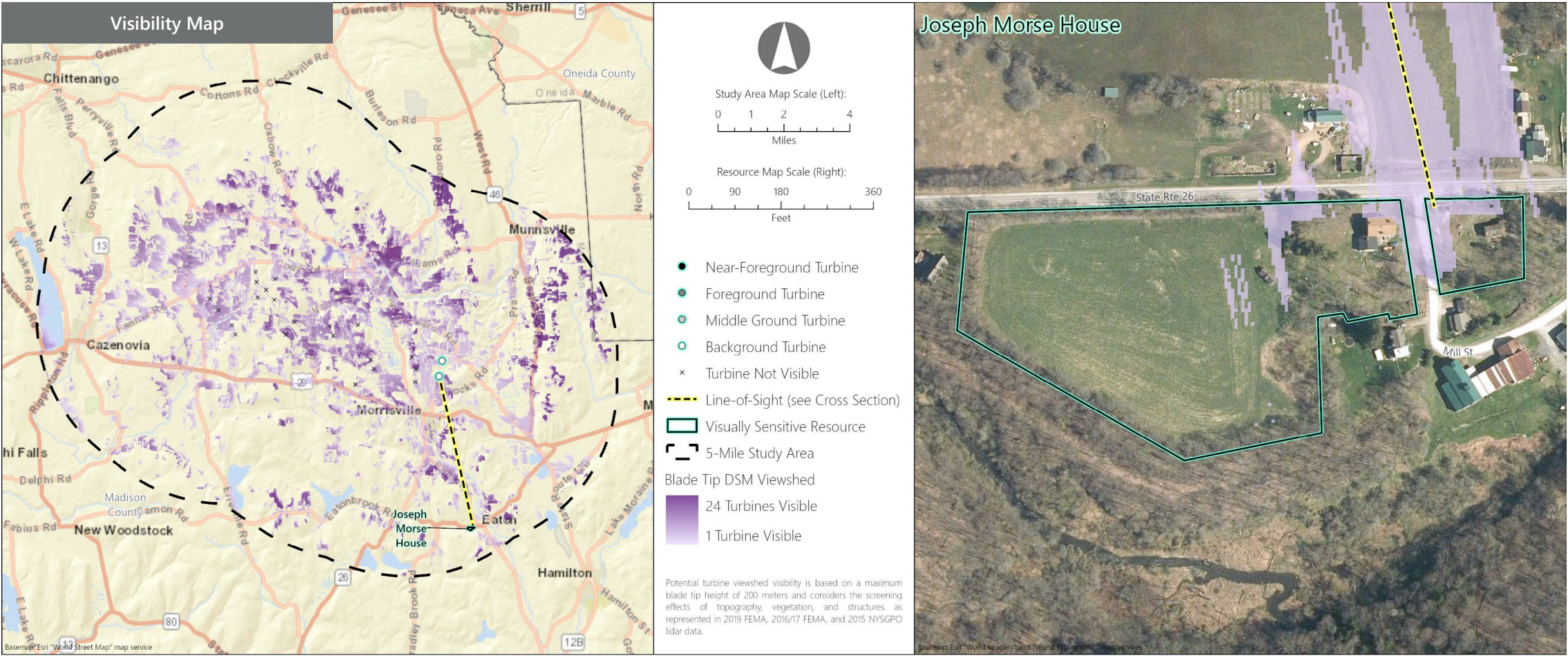
**Hoffman Falls Wind Project**  
Towns of Eaton, Fenner, Nelson, and Smithfield, Madison County, New York

Visual Impact Assessment  
Appendix 8-A









VSR ID # 122. Joseph Morse House

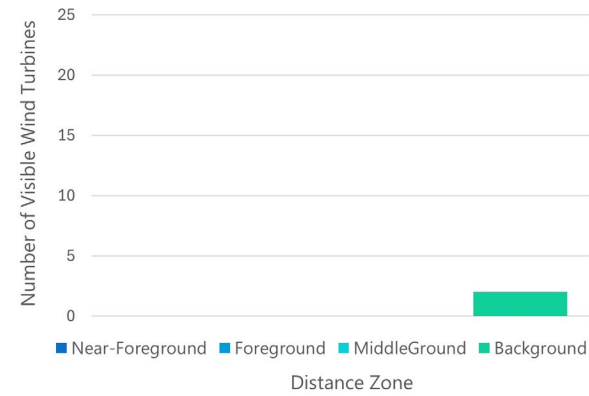
Municipality: Town of Eaton

County: Madison

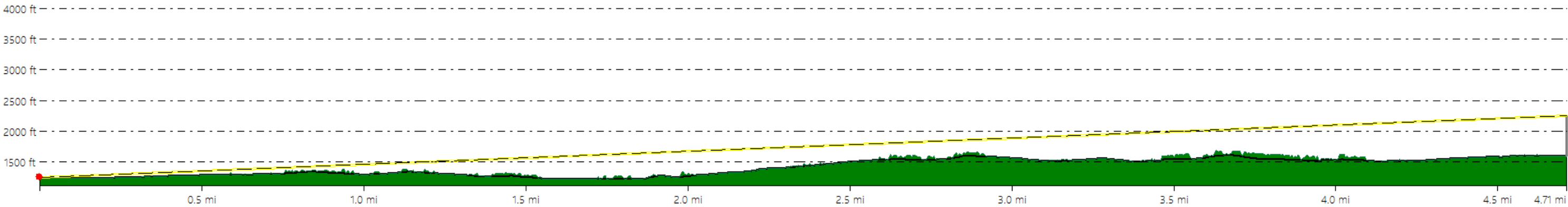
VSR Category: Properties of Historic Significance

Percent of Turbine Visibility within VSR\*: 6.8%

\*Calculated using only the area of the VSR that falls within the VSA



Line-of-Sight Cross Section

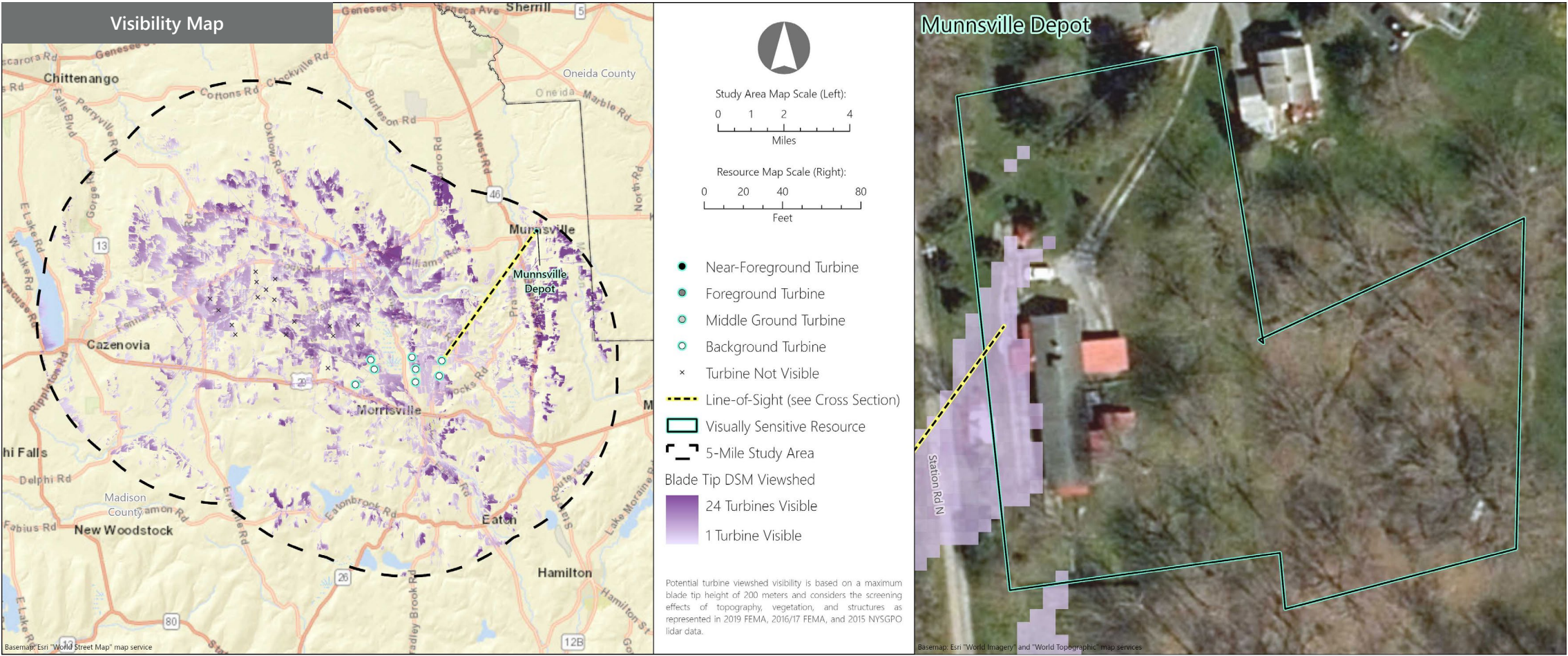


Hoffman Falls Wind Project

Towns of Eaton, Fenner, Nelson, and Smithfield, Madison County, New York

Visual Impact Assessment  
Appendix 8-A





VSR ID # 123. Munnsville Depot

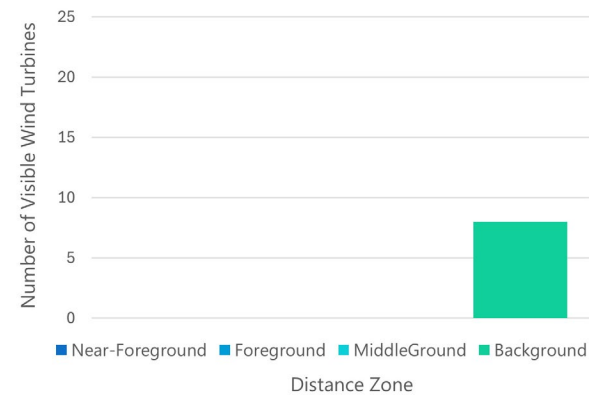
Municipality: Town of Stockbridge

County: Madison

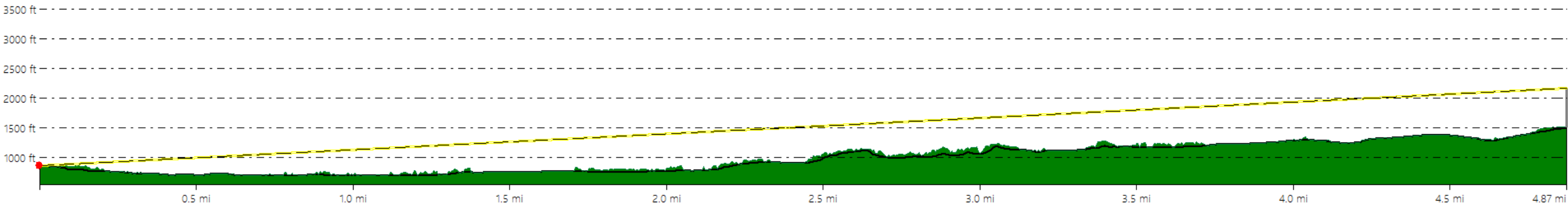
VSR Category: Properties of Historic Significance

Percent of Turbine Visibility within VSR\*: 5.5%

\*Calculated using only the area of the VSR that falls within the VSA



Line-of-Sight Cross Section

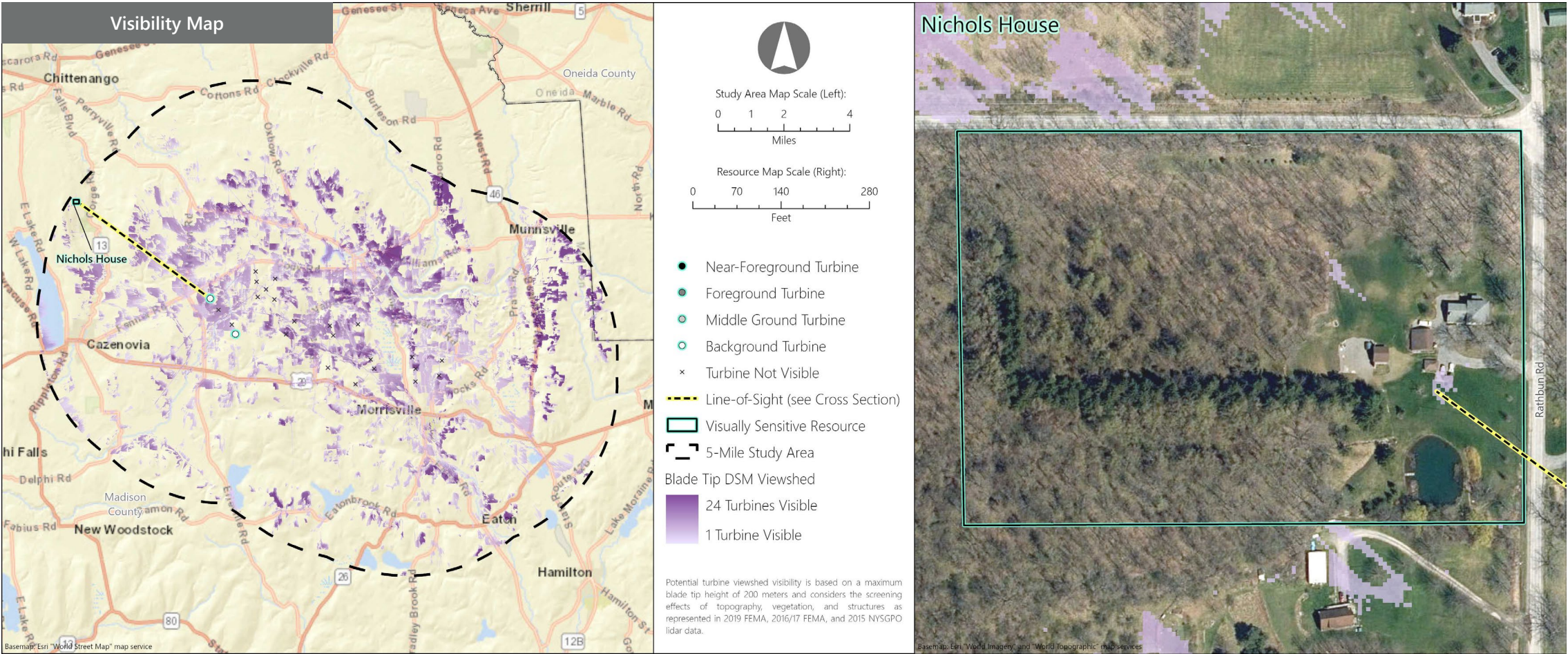


Hoffman Falls Wind Project

Towns of Eaton, Fenner, Nelson, and Smithfield, Madison County, New York

Visual Impact Assessment  
Appendix 8-A





VSR ID # 124. Nichols House

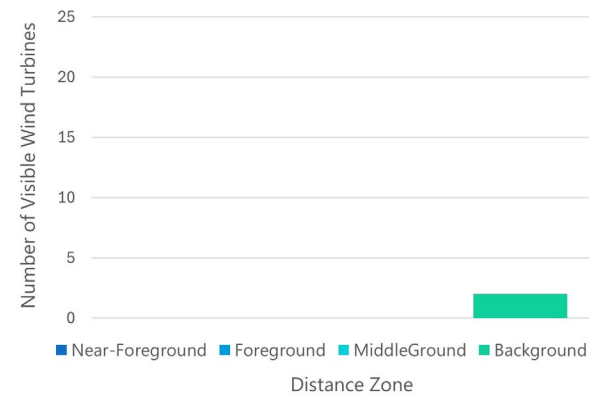
Municipality: Town of Cazenovia

County: Madison

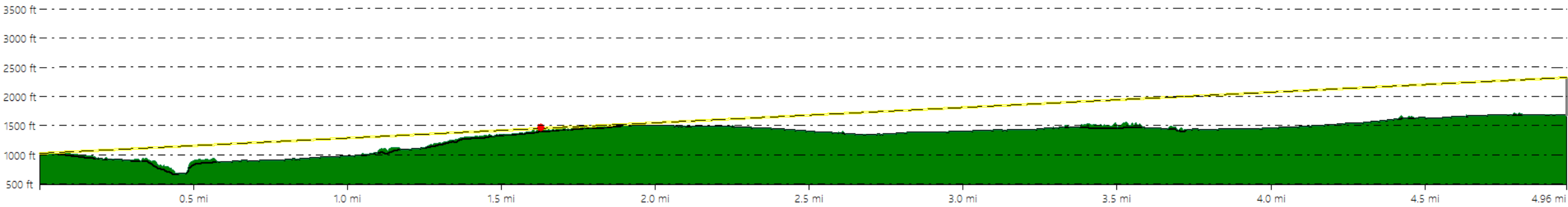
VSR Category: Properties of Historic Significance

Percent of Turbine Visibility within VSR\*: 0.4%

\*Calculated using only the area of the VSR that falls within the VSA



Line-of-Sight Cross Section

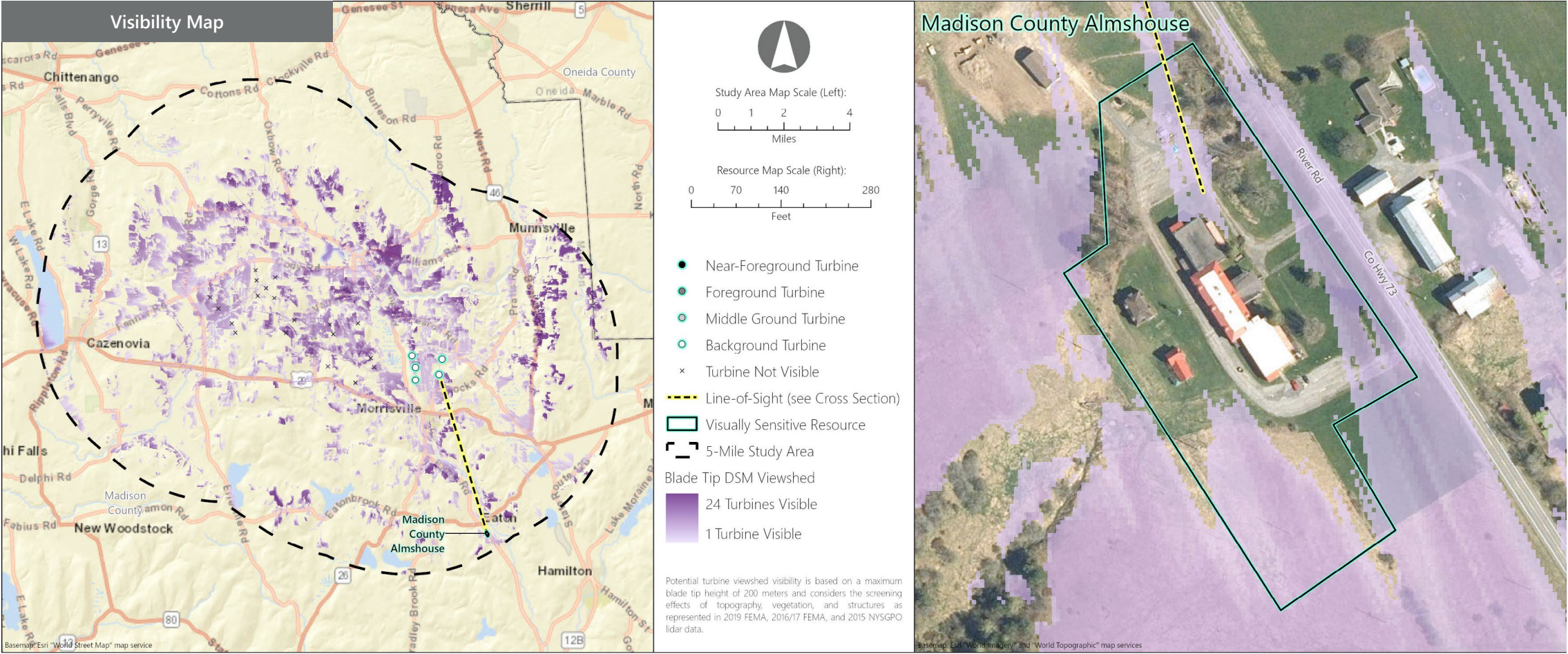


**Hoffman Falls Wind Project**

Towns of Eaton, Fenner, Nelson, and Smithfield, Madison County, New York

Visual Impact Assessment  
Appendix 8-A





VSR ID # 125. Madison County Almshouse

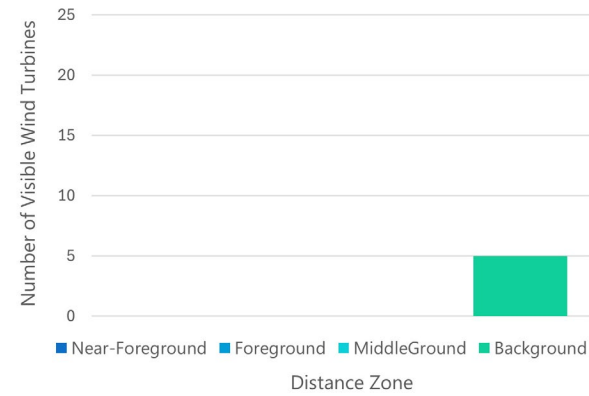
Municipality: Town of Eaton

County: Madison

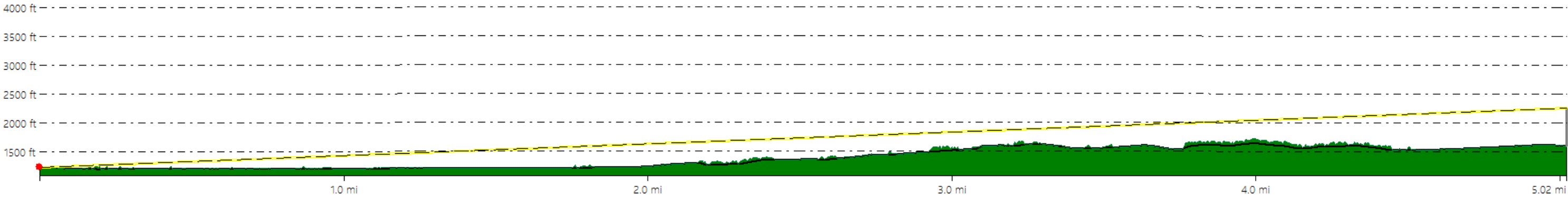
VSR Category: Properties of Historic Significance

Percent of Turbine Visibility within VSR\*: 32.3%

\*Calculated using only the area of the VSR that falls within the VSA



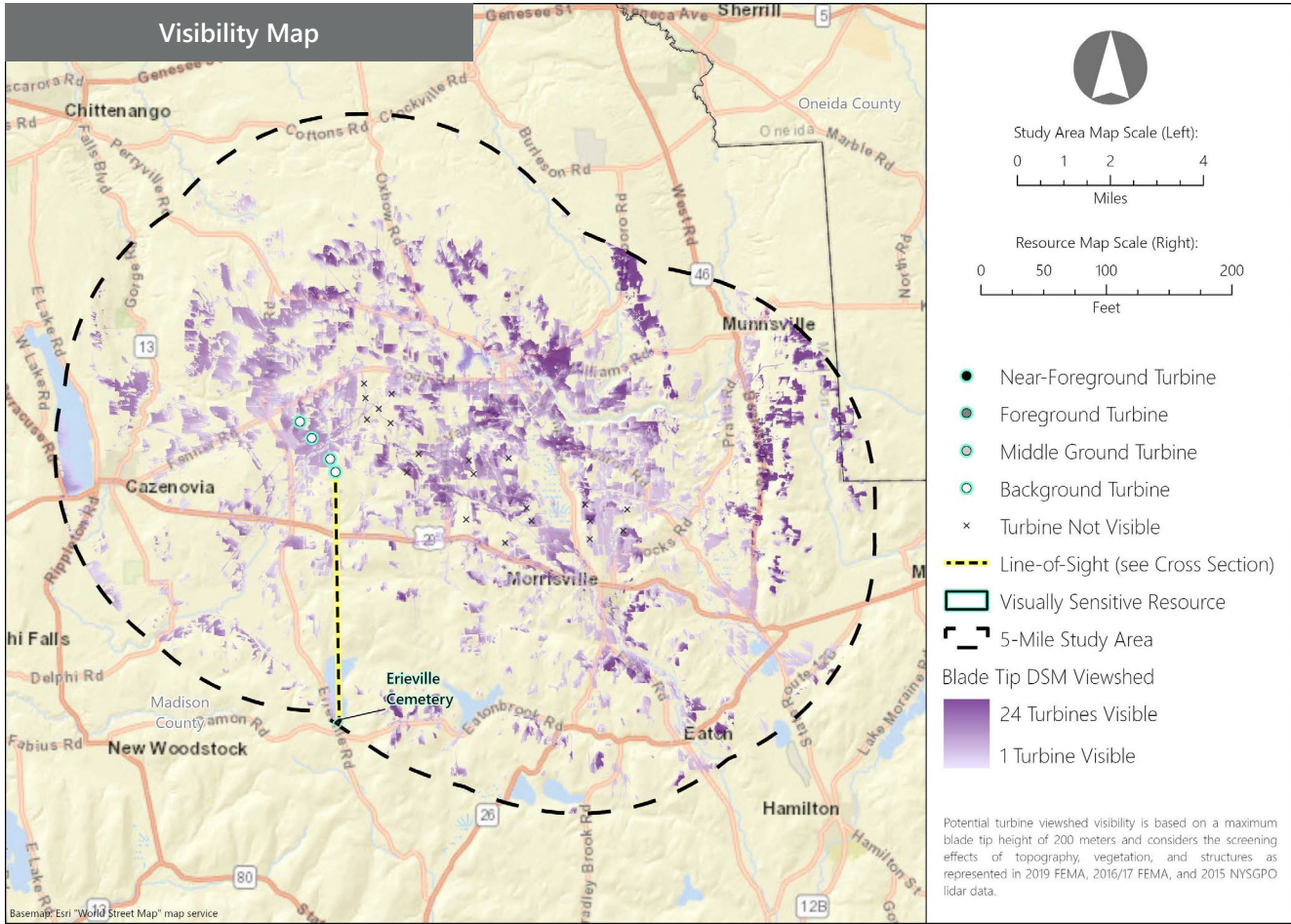
Line-of-Sight Cross Section



Hoffman Falls Wind Project  
Towns of Eaton, Fenner, Nelson, and Smithfield, Madison County, New York

Visual Impact Assessment  
Appendix 8-A





VSR ID # 126. Erieville Cemetery

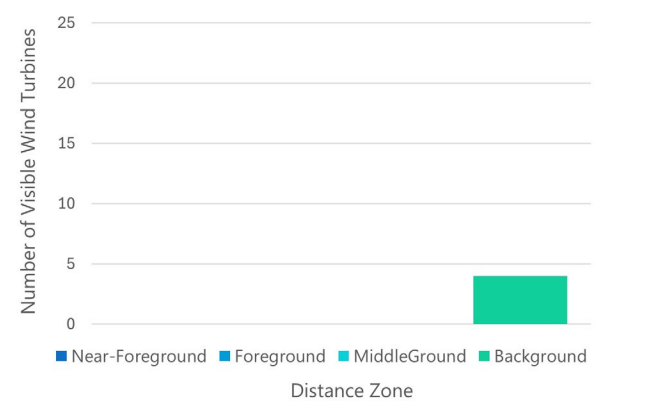
Municipality: Town of Nelson

County: Madison

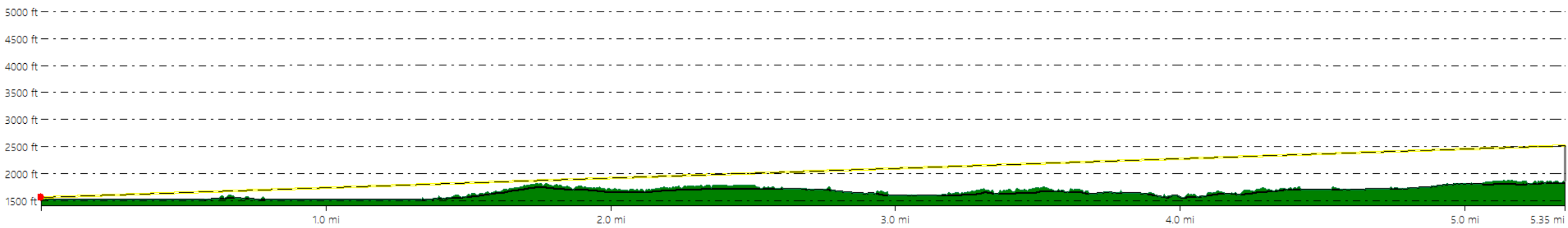
VSR Category: Properties of Historic Significance

Percent of Turbine Visibility within VSR\*: 20.4%

\*Calculated using only the area of the VSR that falls within the VSA



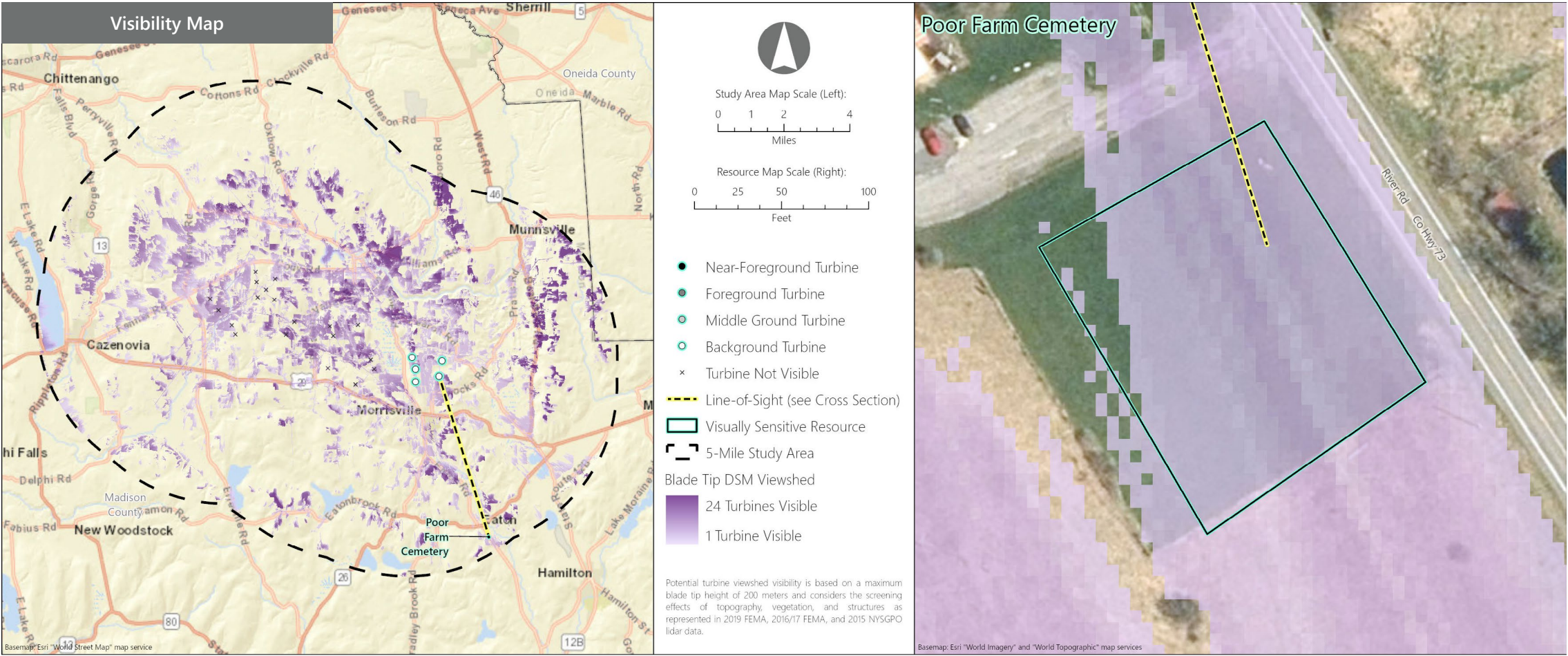
Line-of-Sight Cross Section



**Hoffman Falls Wind Project**  
Towns of Eaton, Fenner, Nelson, and Smithfield, Madison County, New York

Visual Impact Assessment  
Appendix 8-A





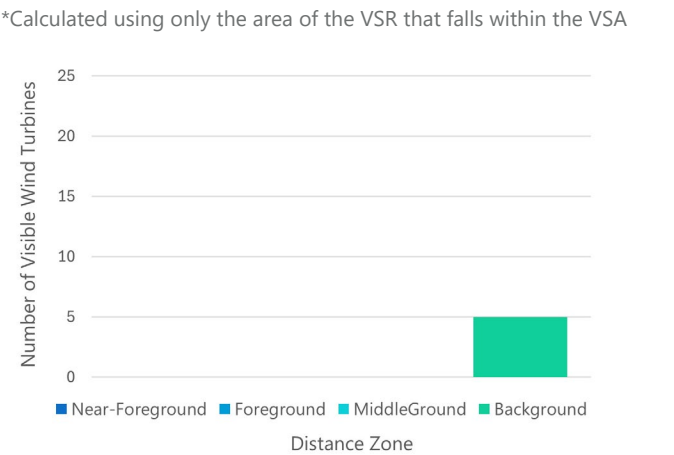
VSR ID # 127. Poor Farm Cemetery

Municipality: Town of Eaton

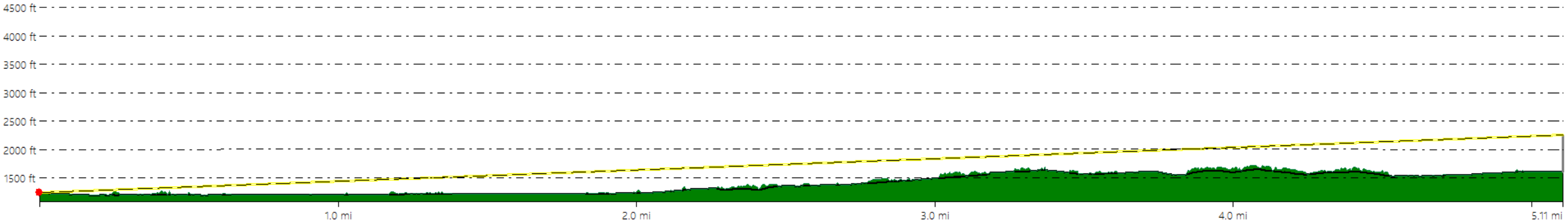
County: Madison

VSR Category: Properties of Historic Significance

Percent of Turbine Visibility within VSR\*: 92.3%



Line-of-Sight Cross Section



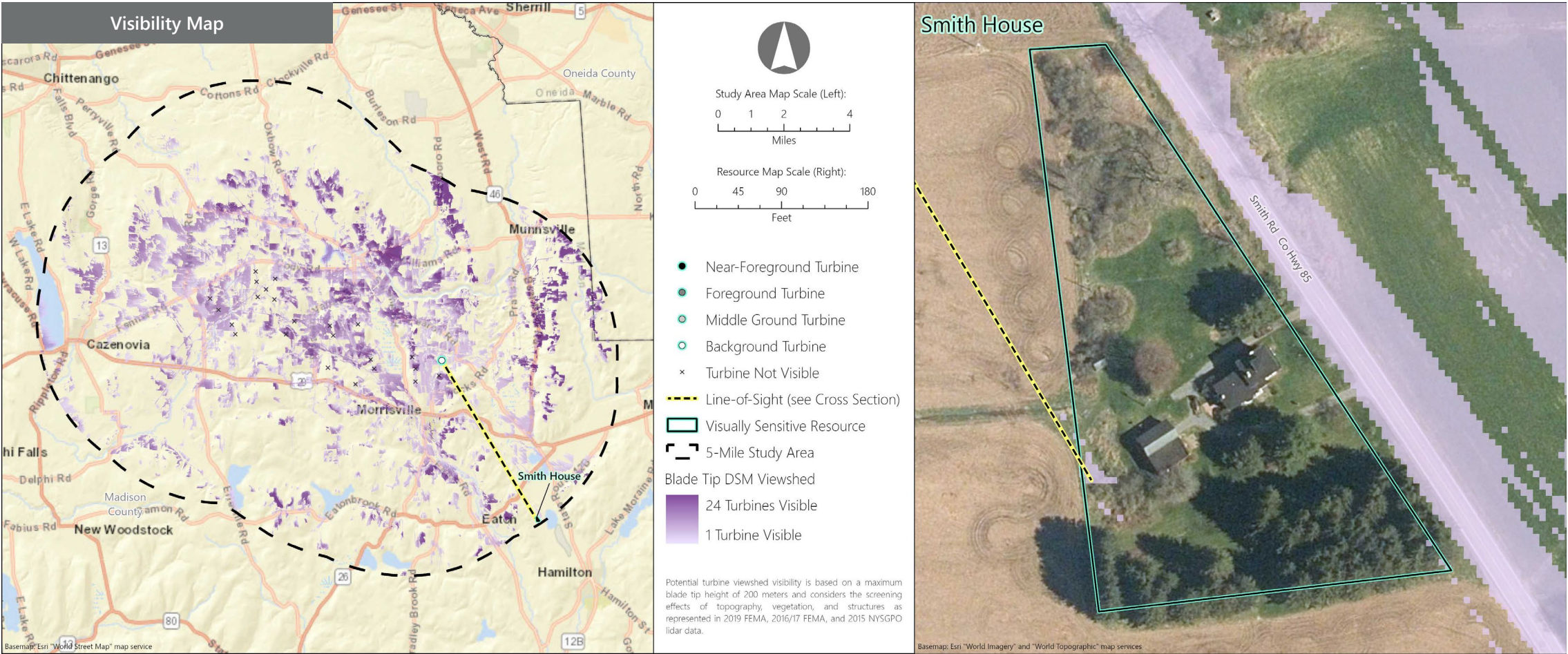
**Hoffman Falls Wind Project**

Towns of Eaton, Fenner, Nelson, and Smithfield, Madison County, New York

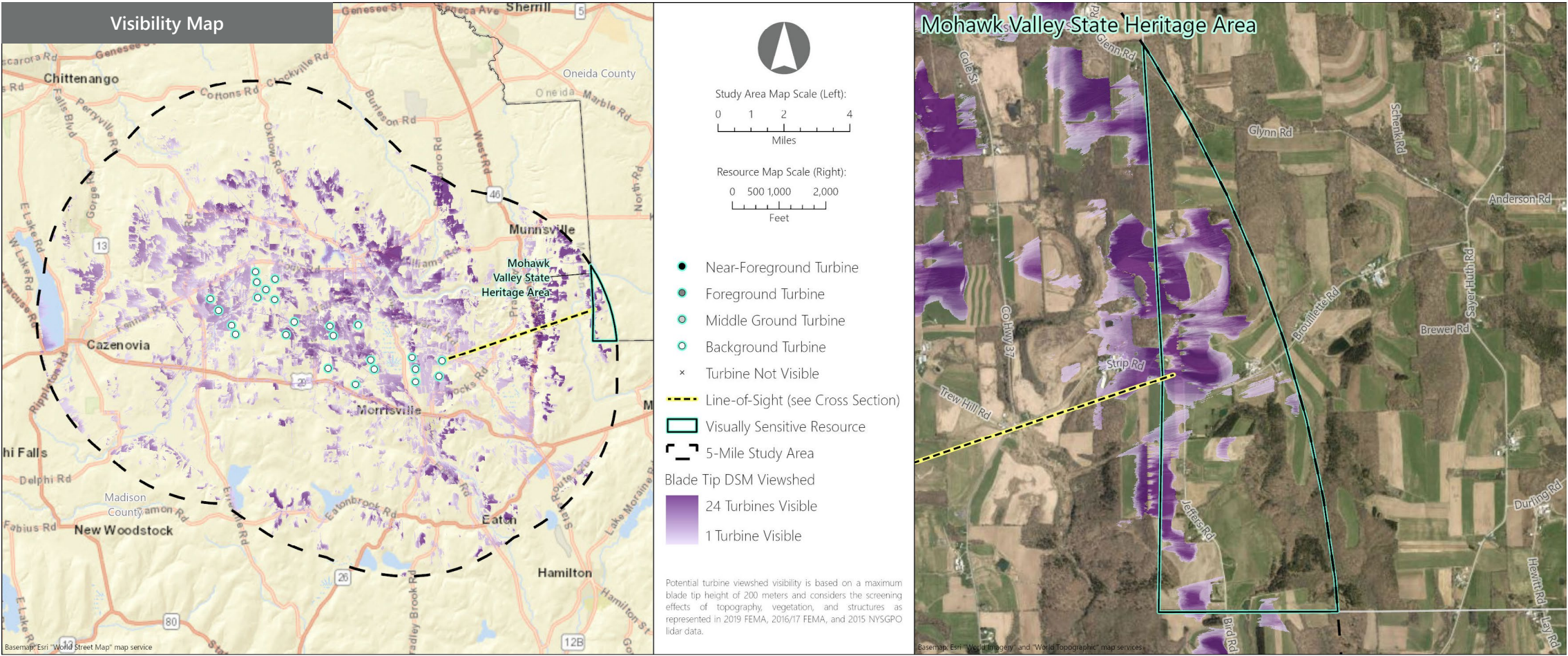
*Visual Impact Assessment*

**Appendix 8-A**

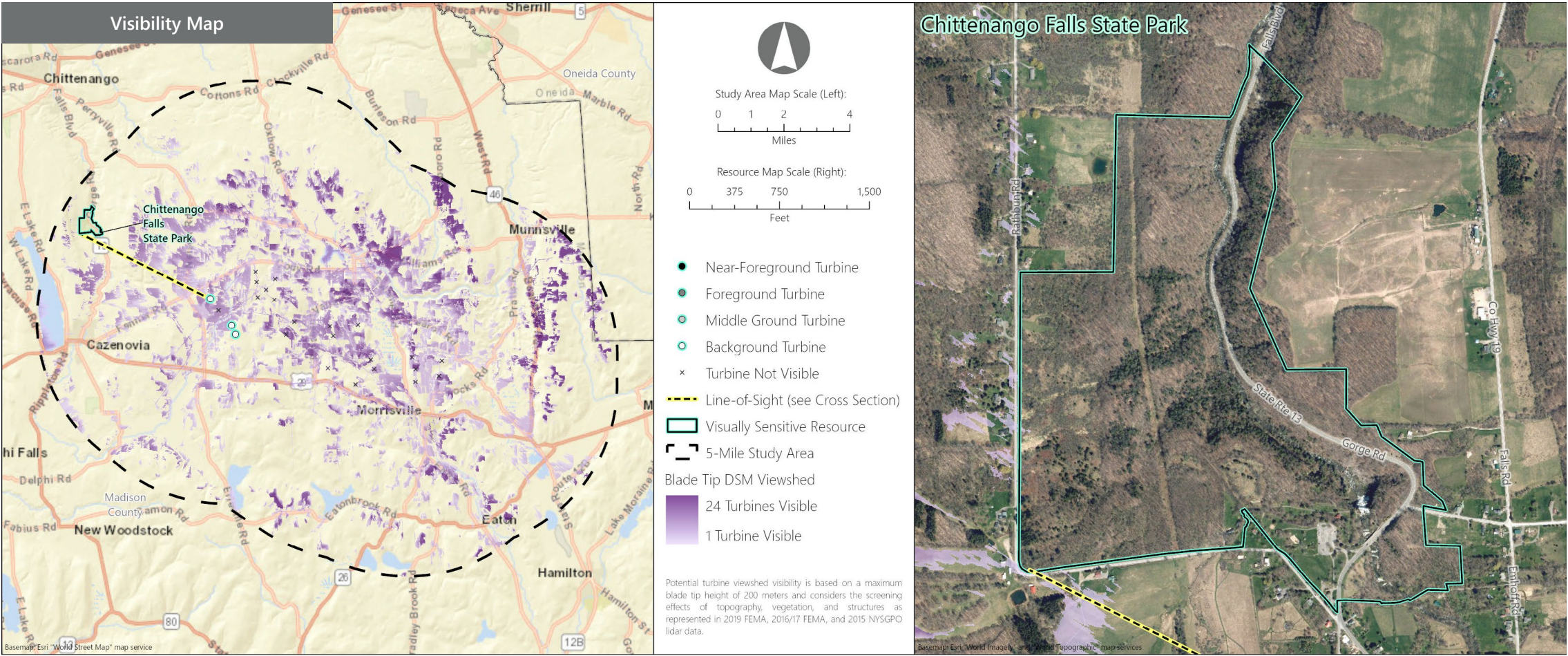












VSR ID # 134. Chittenango Falls State Park

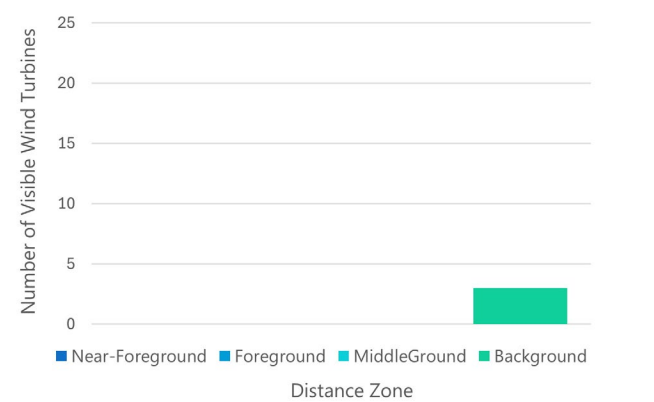
Municipality: Towns of Cazenovia and Fenner

County: Madison

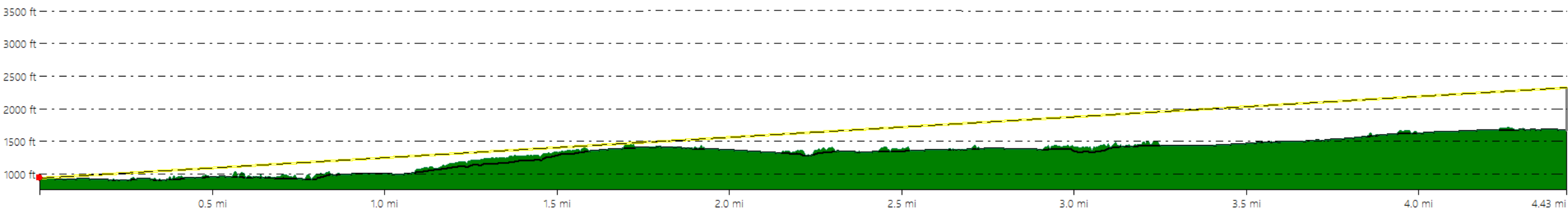
VSR Category: State Parks

Percent of Turbine Visibility within VSR\*: 0.1%

\*Calculated using only the area of the VSR that falls within the VSA

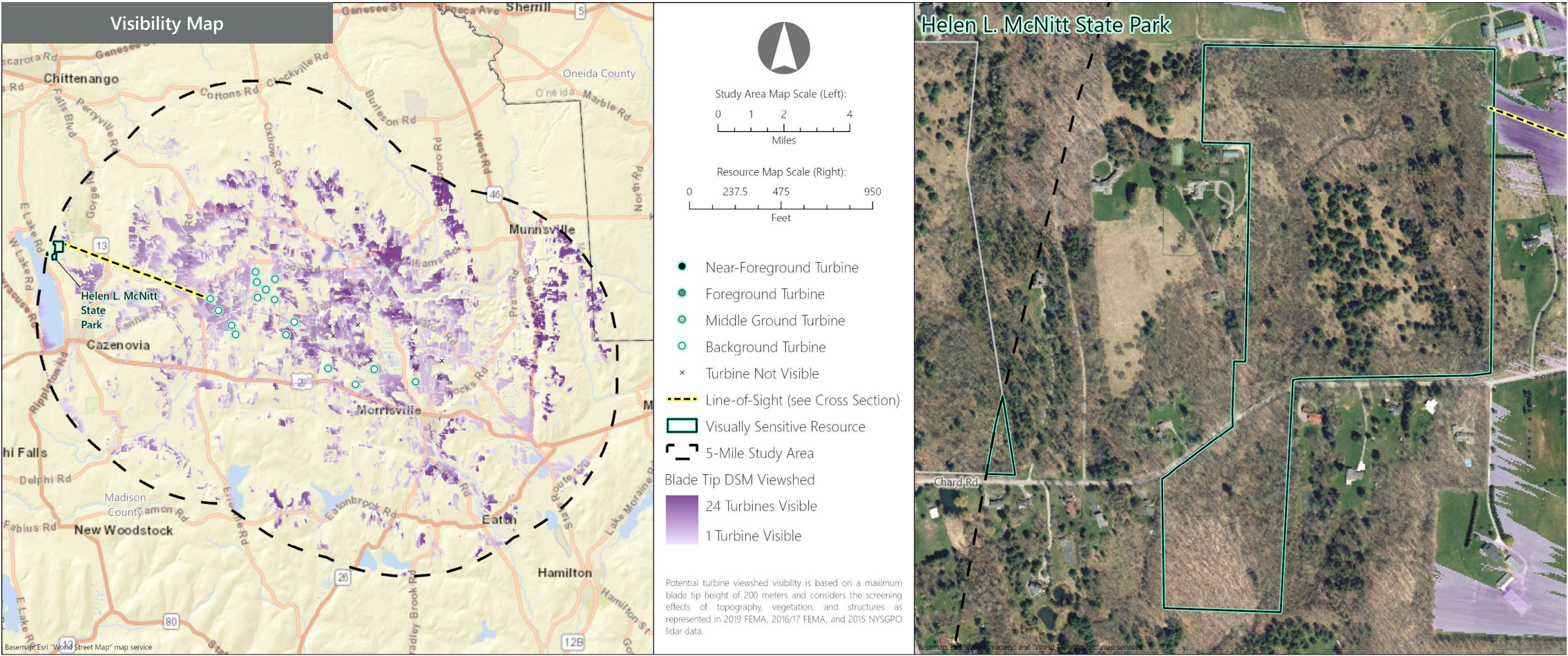


Line-of-Sight Cross Section



Hoffman Falls Wind Project  
Towns of Eaton, Fenner, Nelson, and Smithfield, Madison County, New York





VSR ID # 135. Helen L. McNitt State Park

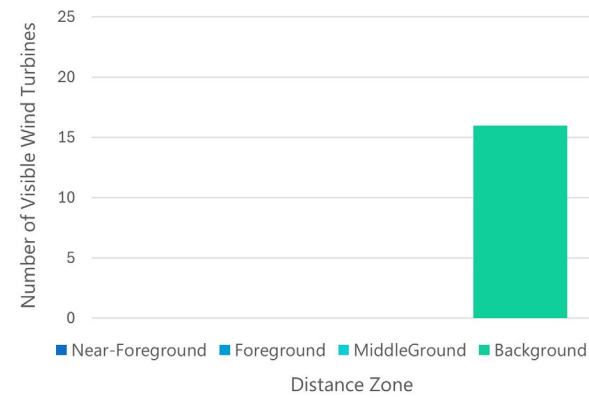
Municipality: Towns of Cazenovia and Fenner

County: Madison

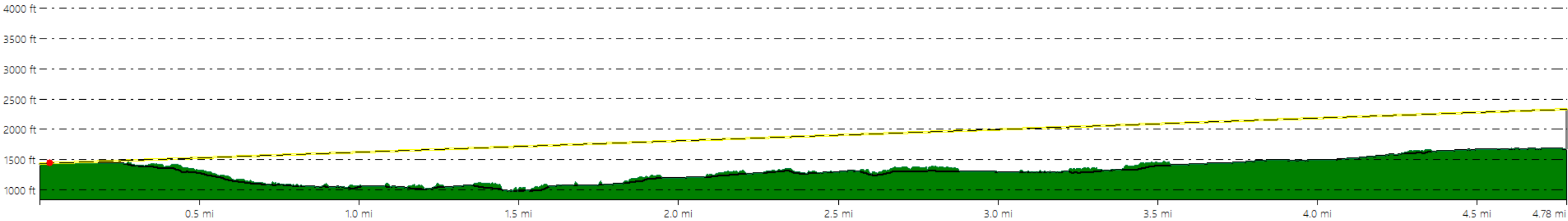
VSR Category: State Parks

Percent of Turbine Visibility within VSR\*: 0.2%

\*Calculated using only the area of the VSR that falls within the VSA



Line-of-Sight Cross Section

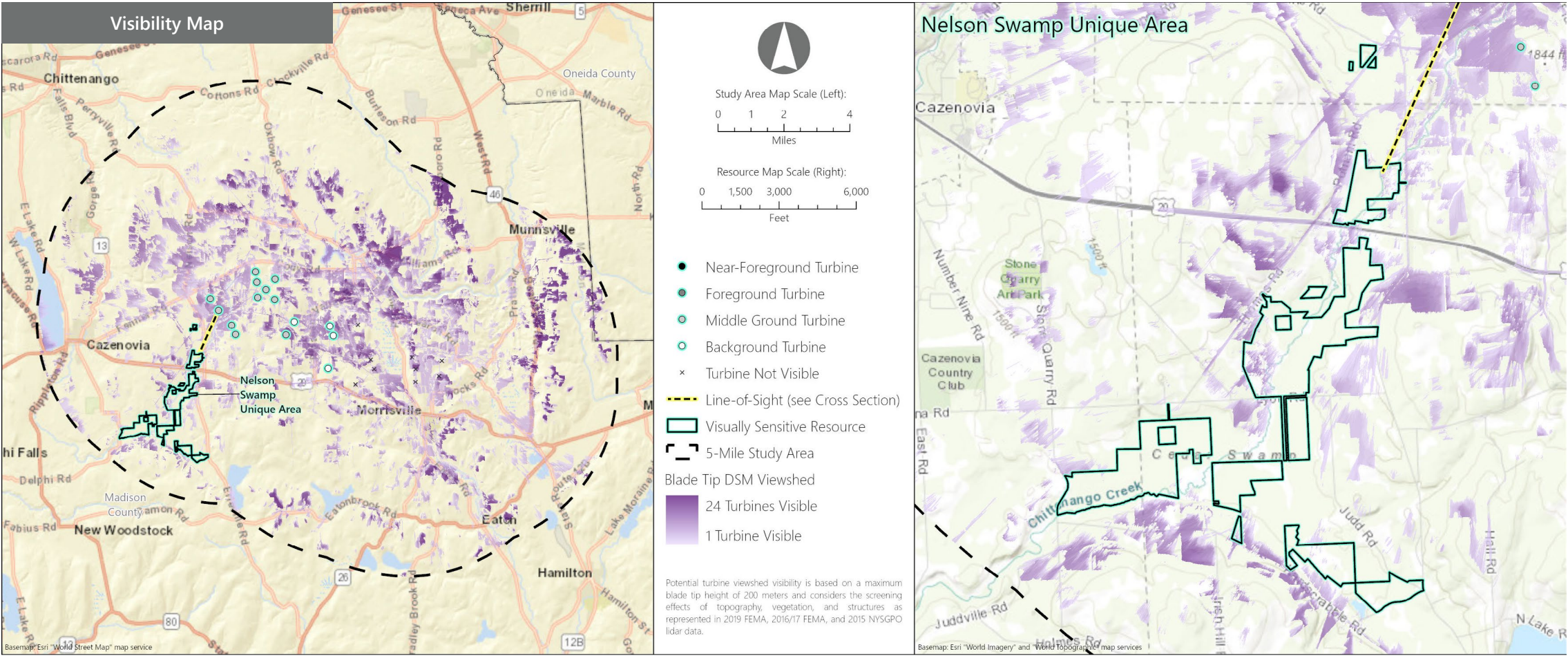


Hoffman Falls Wind Project

Towns of Eaton, Fenner, Nelson, and Smithfield, Madison County, New York

Visual Impact Assessment  
Appendix 8-A





VSR ID # 136. Nelson Swamp Unique Area

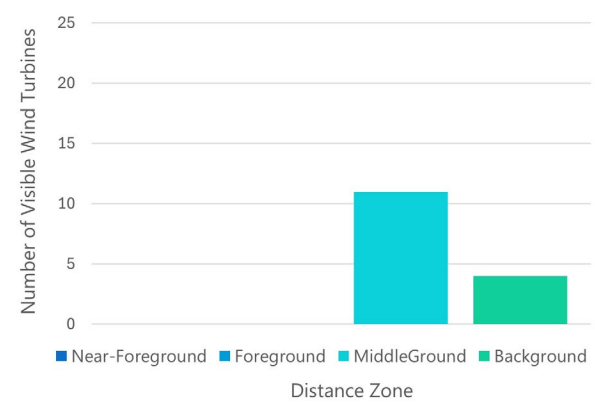
Municipality: Town of Eaton

County: Madison

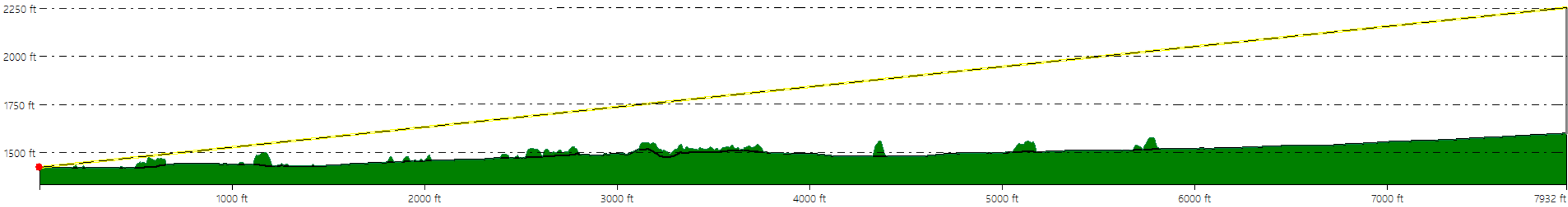
VSR Category: State Fishing/Waterway Access Sites

Percent of Turbine Visibility within VSR\*: 5.4%

\*Calculated using only the area of the VSR that falls within the VSA



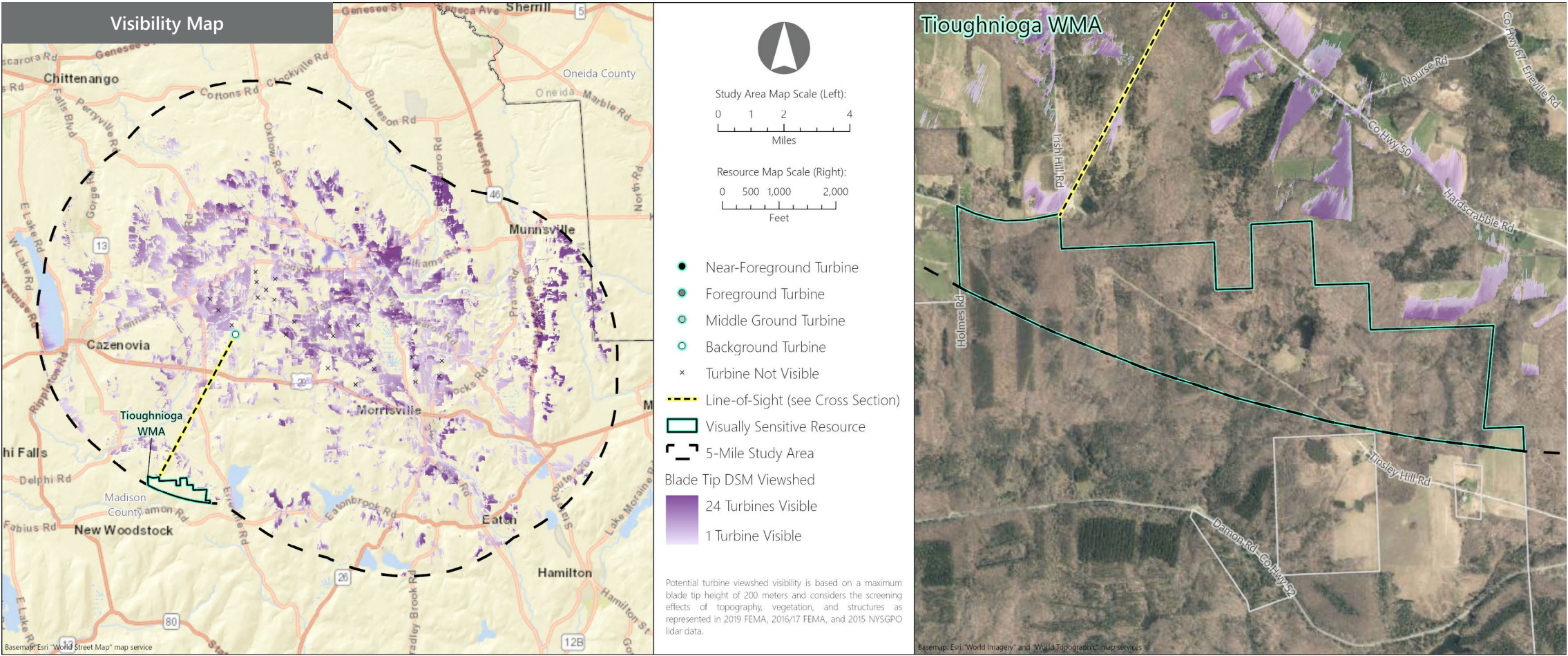
Line-of-Sight Cross Section



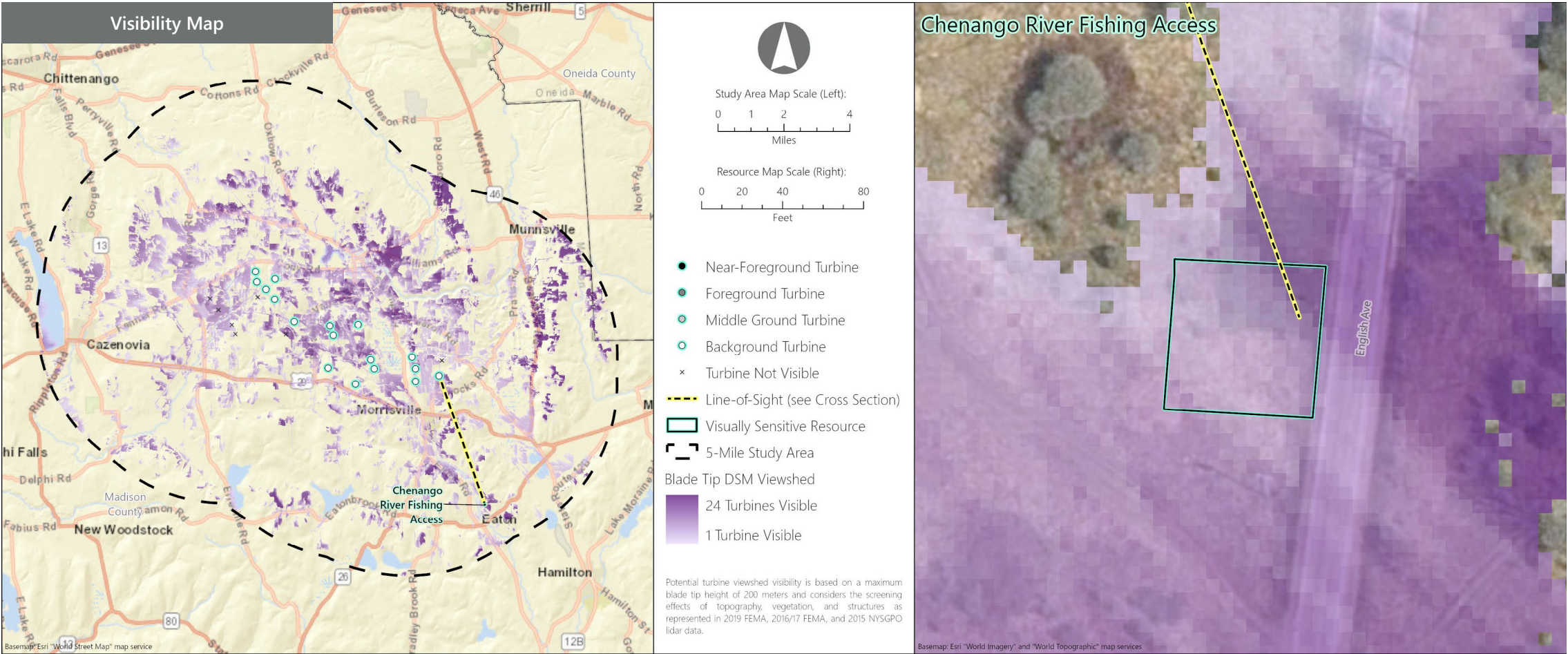
**Hoffman Falls Wind Project**  
Towns of Eaton, Fenner, Nelson, and Smithfield, Madison County, New York

Visual Impact Assessment  
Appendix 8-A









VSR ID # 139. Chenango River Fishing Access

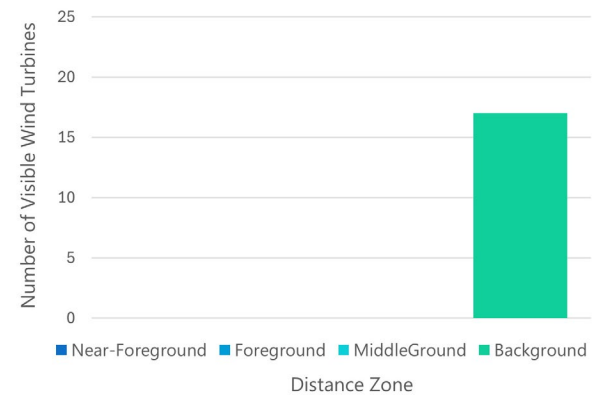
Municipality: Town of Eaton

County: Madison

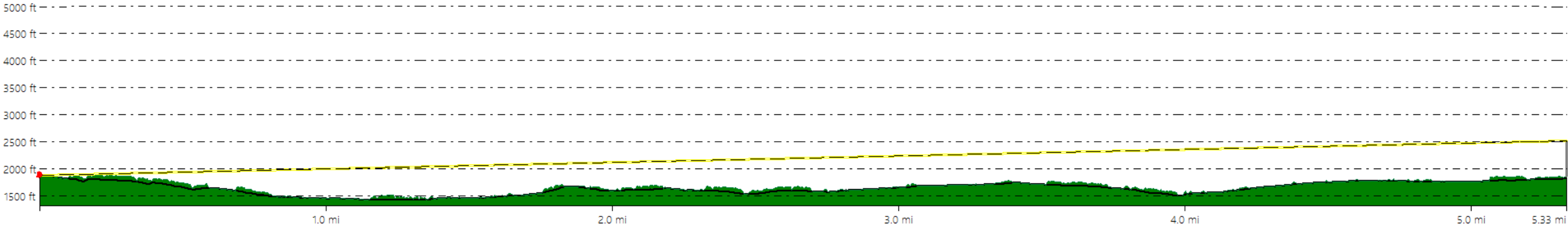
VSR Category: State Fishing/Waterway Access Sites

Percent of Turbine Visibility within VSR\*: 50.1%

\*Calculated using only the area of the VSR that falls within the VSA



Line-of-Sight Cross Section



Hoffman Falls Wind Project  
Towns of Eaton, Fenner, Nelson, and Smithfield, Madison County, New York

Visual Impact Assessment  
Appendix 8-A