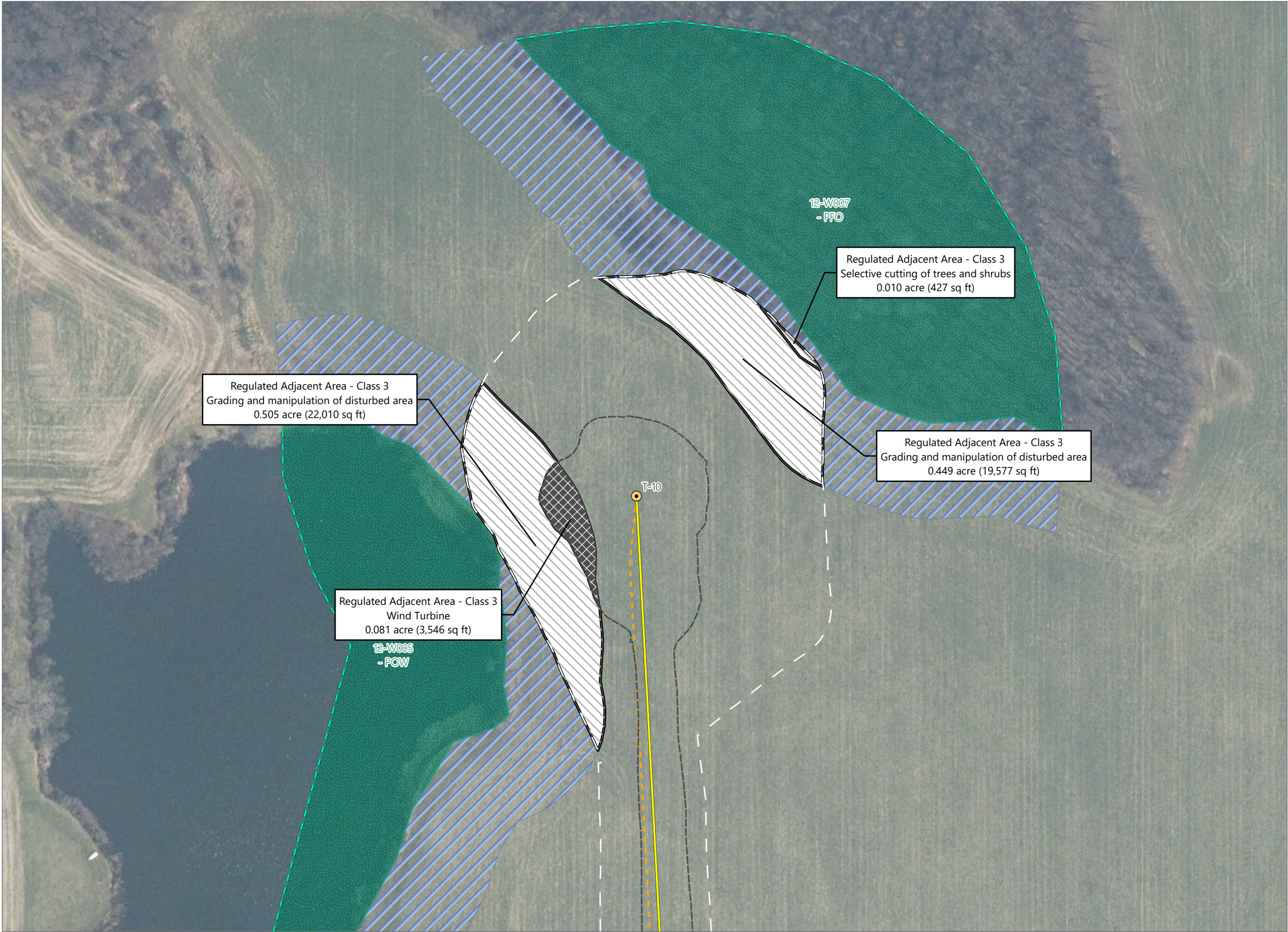


Figure 14-2. Impacts to State-Regulated Wetlands

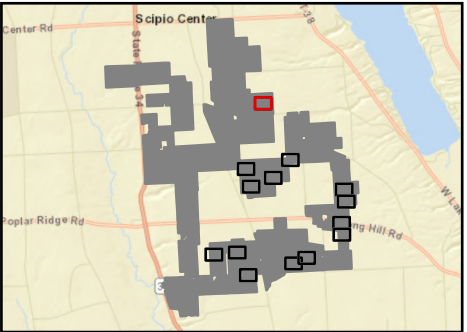


**Agricola Wind**

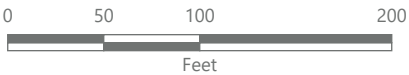
Towns of Venice and Scipio,  
Cayuga County, New York

**Article VIII Permit Application  
Matter No. 23-00064**

- Wetlands and Streams
- Wetland Continues
  - Delineated Wetland w/  
State & Federal Jurisdiction
  - State-Regulated Adjacent Area
- State RAA Impact
- Minor
  - Major
- Facility Components
- Wind Turbine
  - Access Road
  - Underground Collection Line
  - Limit of Permanent Grading
  - Limit of Disturbance
  - Facility Site



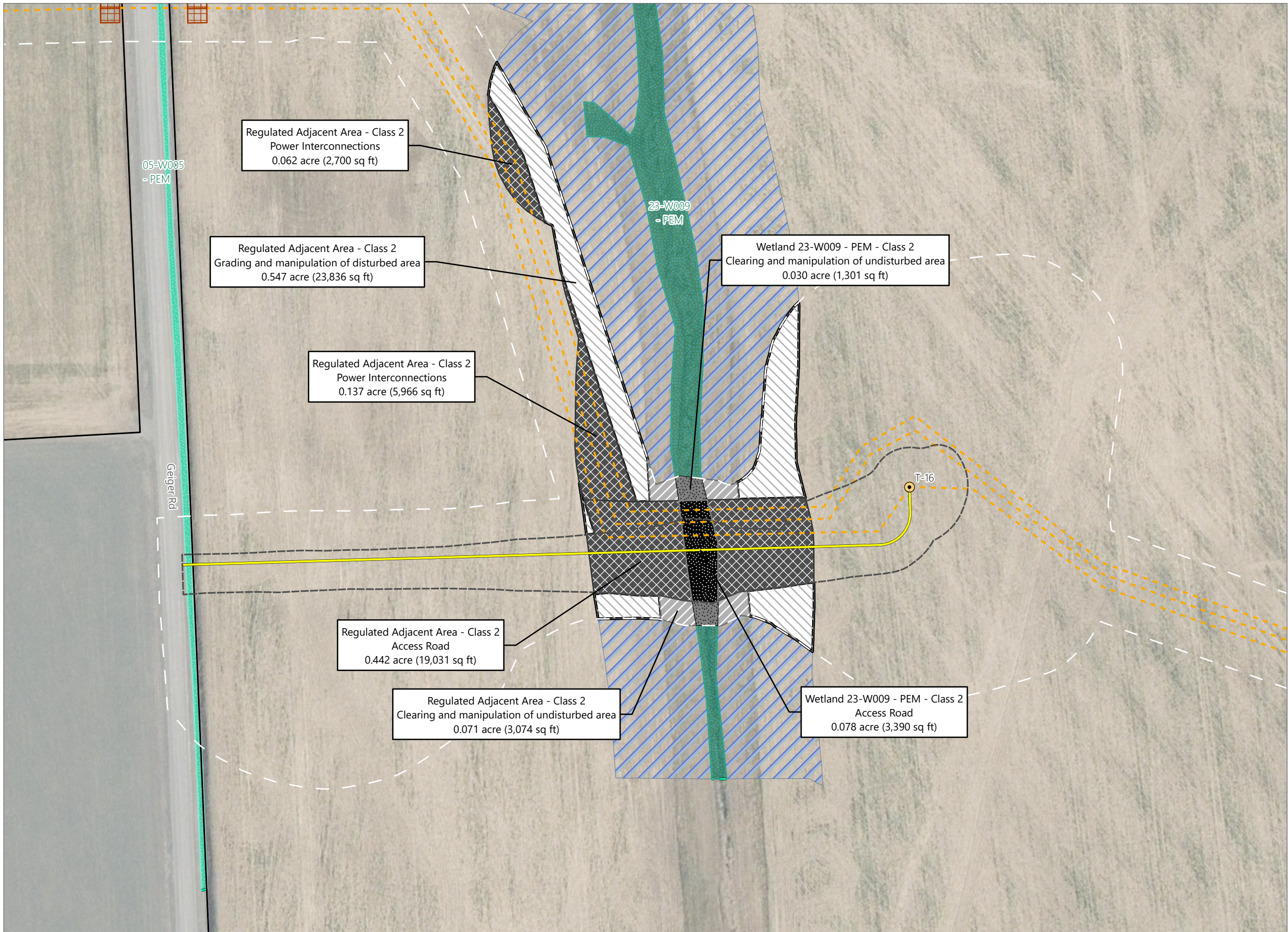
Sheet 1 of 14



Prepared November 1, 2024  
Basemap: NYSDOP "2023" orthoimagery map service



Figure 14-2. Impacts to State-Regulated Wetlands

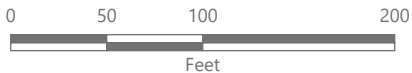
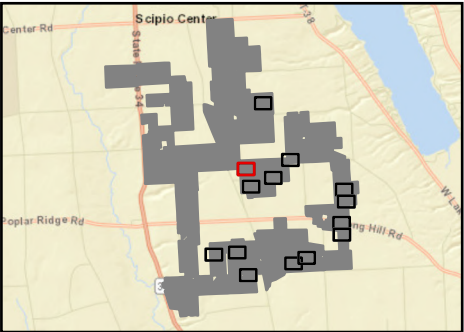


**Agricola Wind**

Towns of Venice and Scipio,  
Cayuga County, New York

**Article VIII Permit Application  
Matter No. 23-00064**

- Wetlands and Streams
- Wetland Continues
  - Delineated Wetland w/ Federal Jurisdiction
  - Delineated Wetland w/ State & Federal Jurisdiction
  - State-Regulated Adjacent Area
- State Wetland Impact
- Intermediate
  - Major
- State RAA Impact
- Minor
  - Intermediate
  - Major
- Facility Components
- Wind Turbine
  - Access Road
  - Underground Collection Line
  - Bore Pit
  - Limit of Permanent Grading
  - Limit of Disturbance
  - Facility Site





Agricola Wind

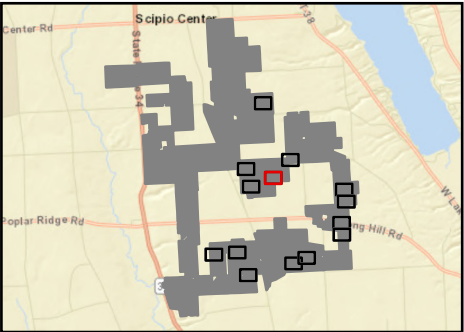
Towns of Venice and Scipio,  
Cayuga County, New York

Article VIII Permit Application  
Matter No. 23-00064

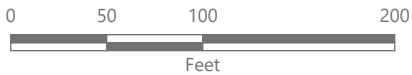
- Wetlands and Streams
- Wetland Continues
  - Delineated Stream w/ Federal Jurisdiction
  - Delineated Wetland w/ State & Federal Jurisdiction
  - State-Regulated Adjacent Area
- State RAA Impact
- Minor
  - Major
- Facility Components
- Underground Collection Line
  - Bore Pit
  - Limit of Disturbance
  - Facility Site

Regulated Adjacent Area - Class 2  
Power Interconnections  
0.588 acre (25,633 sq ft)

Regulated Adjacent Area - Class 2  
Grading and manipulation of disturbed area  
1.077 acre (46,951 sq ft)



Sheet 3 of 14



Prepared November 1, 2024  
Basemap: NYSDOP "2023" orthoimagery map service

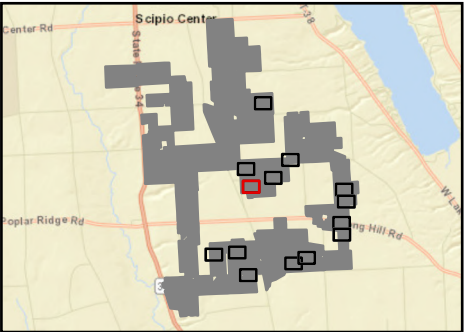
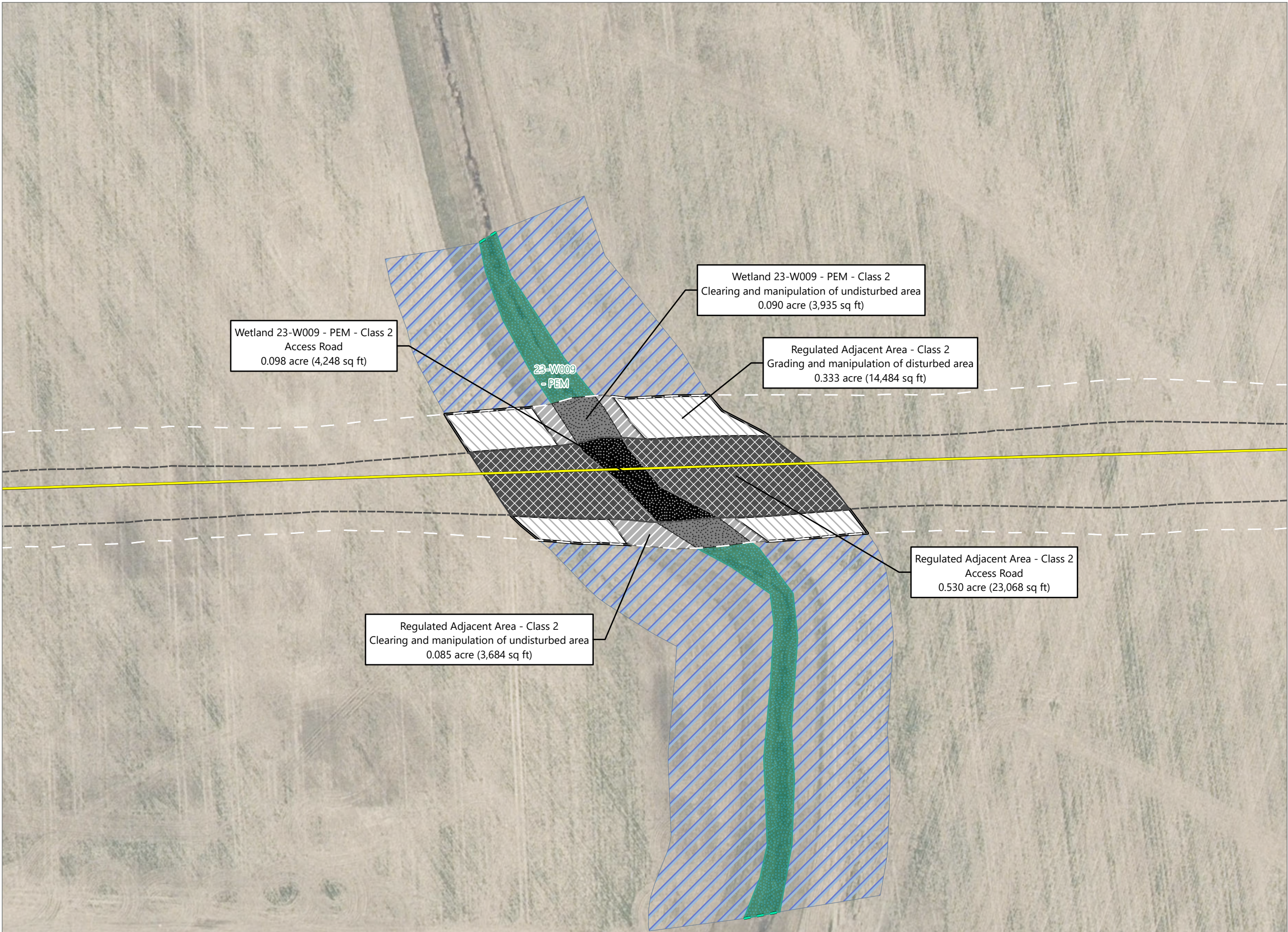


Agricola Wind

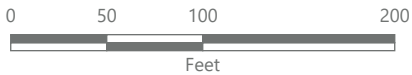
Towns of Venice and Scipio,  
Cayuga County, New York

Article VIII Permit Application  
Matter No. 23-00064

- Wetlands and Streams
- Wetland Continues
  - Delineated Wetland w/  
State & Federal Jurisdiction
  - State-Regulated Adjacent Area
- State Wetland Impact
- Intermediate
  - Major
- State RAA Impact
- Minor
  - Intermediate
  - Major
- Facility Components
- Access Road
  - Limit of Permanent Grading
  - Limit of Disturbance
  - Facility Site



Sheet 4 of 14



Prepared November 1, 2024  
Basemap: NYSDOP "2023" orthoimagery map service

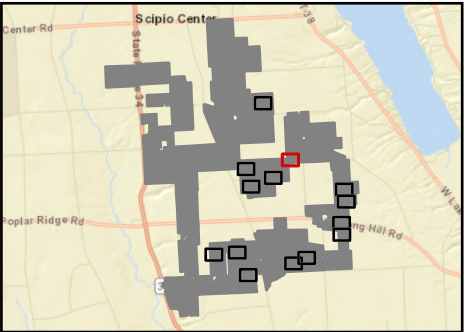


Agricola Wind

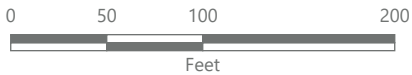
Towns of Venice and Scipio,  
Cayuga County, New York

Article VIII Permit Application  
Matter No. 23-00064

- Wetlands and Streams
- Wetland Continues
  - Delineated Stream w/ Federal Jurisdiction
  - Delineated Wetland w/ Federal Jurisdiction
  - Delineated Wetland w/ State & Federal Jurisdiction
  - State-Regulated Adjacent Area
- State RAA Impact
- Major
- Facility Components
- Underground Collection Line
  - Bore Pit
  - Limit of Disturbance
  - Facility Site



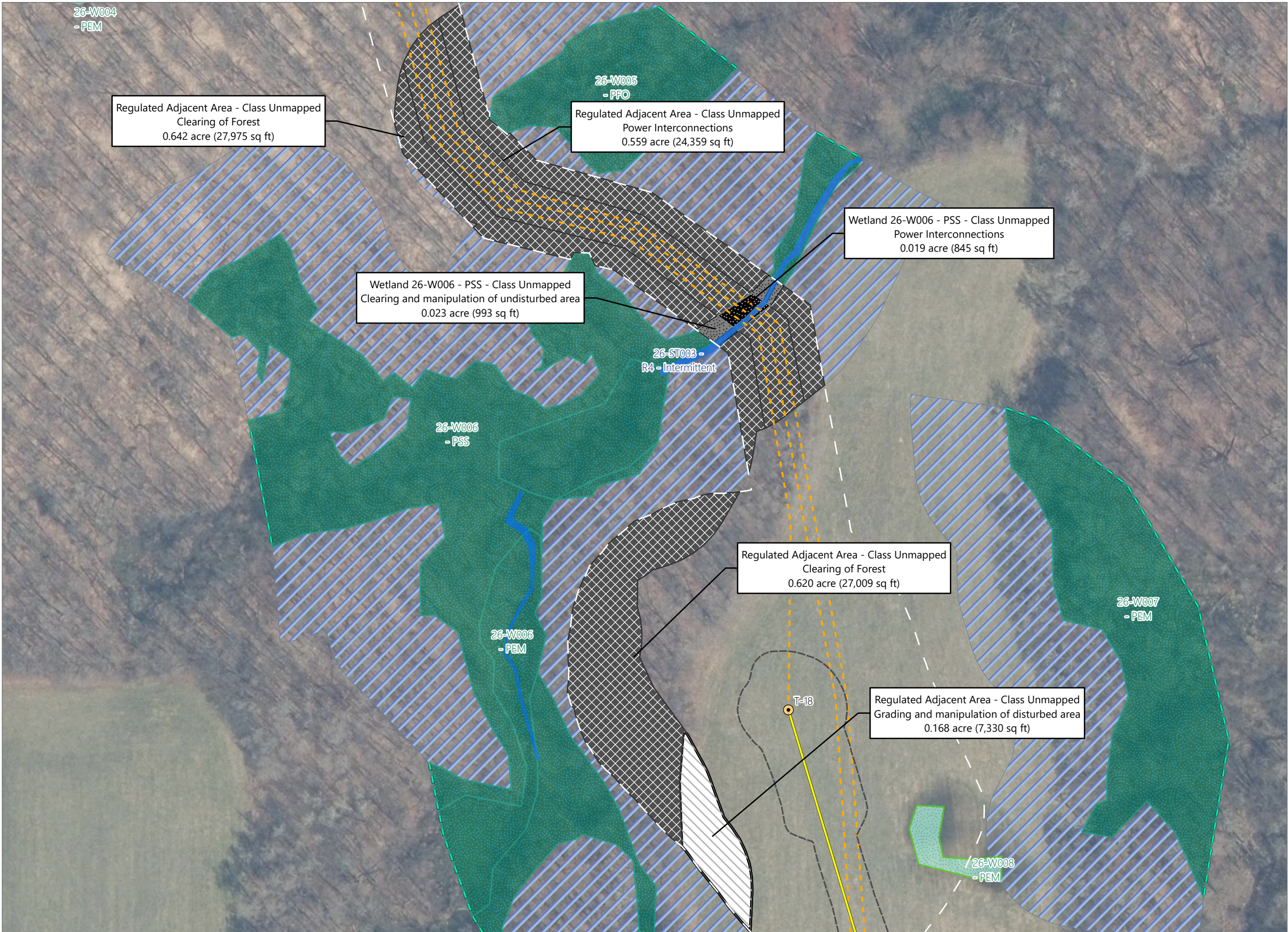
Sheet 5 of 14



Prepared November 1, 2024  
Basemap: NYSDOP "2023" orthoimagery map service



Figure 14-2. Impacts to State-Regulated Wetlands

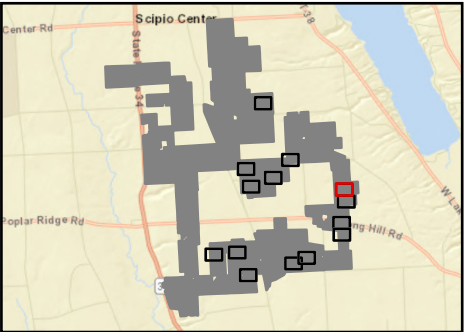


Agricola Wind

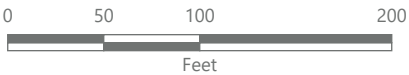
Towns of Venice and Scipio,  
Cayuga County, New York

Article VIII Permit Application  
Matter No. 23-00064

- Wetlands and Streams
- Wetland Continues
  - Delineated Stream w/ Federal Jurisdiction
  - Delineated Wetland Non-jurisdictional
  - Delineated Wetland w/ Federal Jurisdiction
  - Delineated Wetland w/ State & Federal Jurisdiction
  - State-Regulated Adjacent Area
- State Wetland Impact
- Intermediate
  - Major
- State RAA Impact
- Minor
  - Major
- Facility Components
- Wind Turbine
  - Access Road
  - Underground Collection Line
  - Limit of Permanent Grading
  - Limit of Disturbance
  - Facility Site



Sheet 6 of 14



Prepared November 1, 2024  
Basemap: NYSDOP "2023" orthoimagery map service

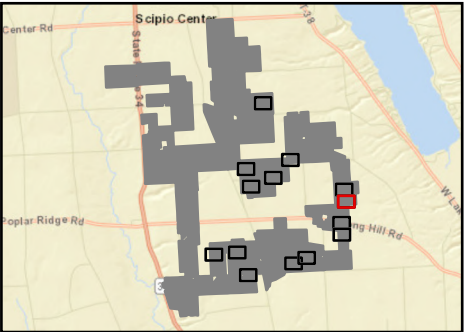


Agricola Wind

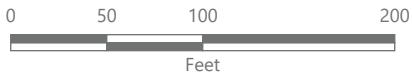
Towns of Venice and Scipio,  
Cayuga County, New York

Article VIII Permit Application  
Matter No. 23-00064

- Wetlands and Streams
- Wetland Continues
  - Delineated Wetland w/ Federal Jurisdiction
  - Delineated Wetland w/ State & Federal Jurisdiction
  - State-Regulated Adjacent Area
- State Wetland Impact
- Intermediate
  - Major
- State RAA Impact
- Minor
  - Major
- Facility Components
- Access Road
  - Underground Collection Line
  - Limit of Permanent Grading
  - Limit of Disturbance
  - Facility Site



Sheet 7 of 14



Prepared November 1, 2024  
Basemap: NYSDOP "2023" orthoimagery map service





Figure 14-2. Impacts to State-Regulated Wetlands

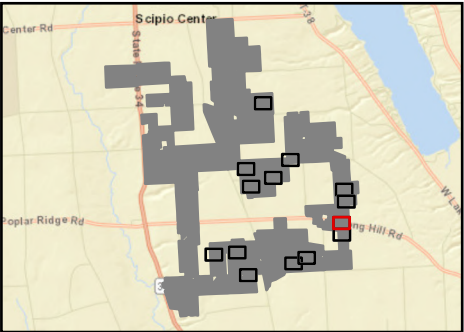


Agricola Wind

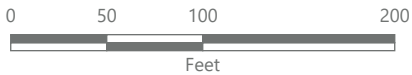
Towns of Venice and Scipio,  
Cayuga County, New York

Article VIII Permit Application  
Matter No. 23-00064

- Wetlands and Streams
- Culvert
  - Wetland Continues
  - Delineated Stream w/ Federal Jurisdiction
  - Delineated Wetland Non-jurisdictional
  - Delineated Wetland w/ State & Federal Jurisdiction
  - State-Regulated Adjacent Area
- State RAA Impact
- Minor
  - Major
- Facility Components
- ADLS Tower
  - Access Road
  - Underground Collection Line
  - Bore Pit
  - Laydown Yard
  - Limit of Permanent Grading
  - Limit of Disturbance
  - Facility Site



Sheet 8 of 14



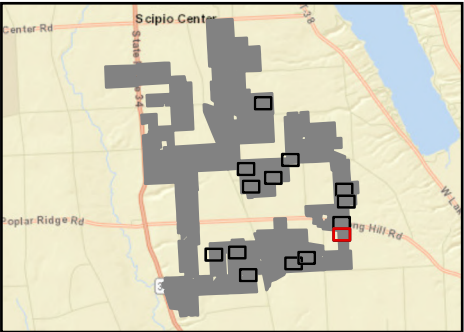


Agricola Wind

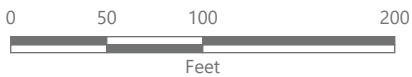
Towns of Venice and Scipio,  
Cayuga County, New York

Article VIII Permit Application  
Matter No. 23-00064

- Wetlands and Streams
- Culvert
  - Wetland Continues
  - Delineated Wetland Non-jurisdictional
  - Delineated Wetland w/ State & Federal Jurisdiction
  - State-Regulated Adjacent Area
- State Wetland Impact
- Minor
  - Major
- State RAA Impact
- Minor
  - Major
- Facility Components
- Underground Collection Line
  - Limit of Disturbance
  - Facility Site



Sheet 9 of 14



Prepared November 1, 2024  
Basemap: NYSDOP "2023" orthoimagery map service

EDR

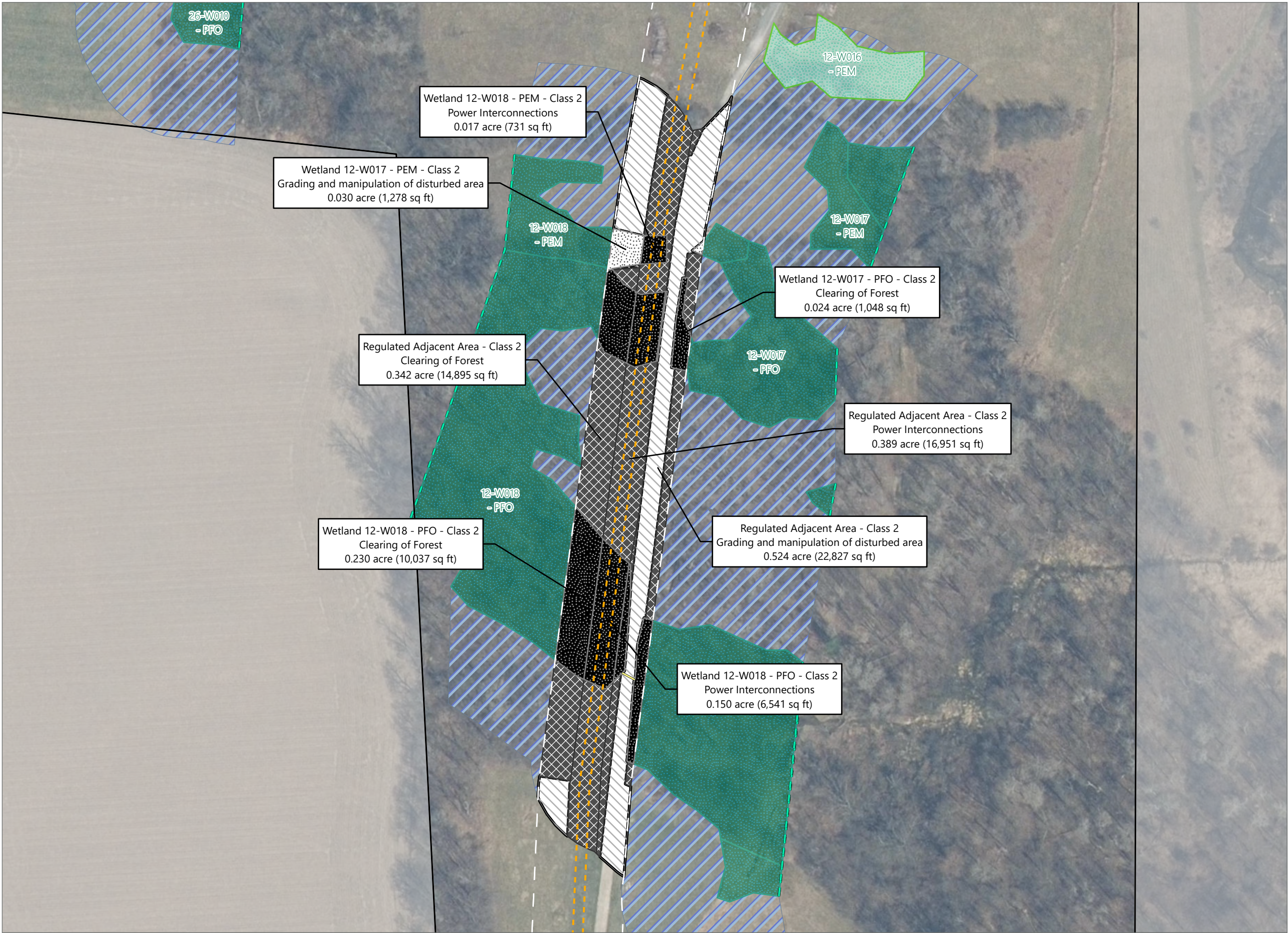




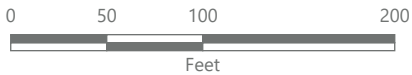
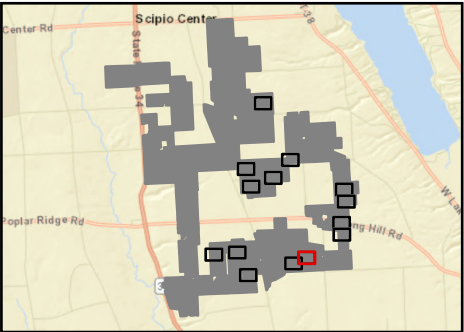
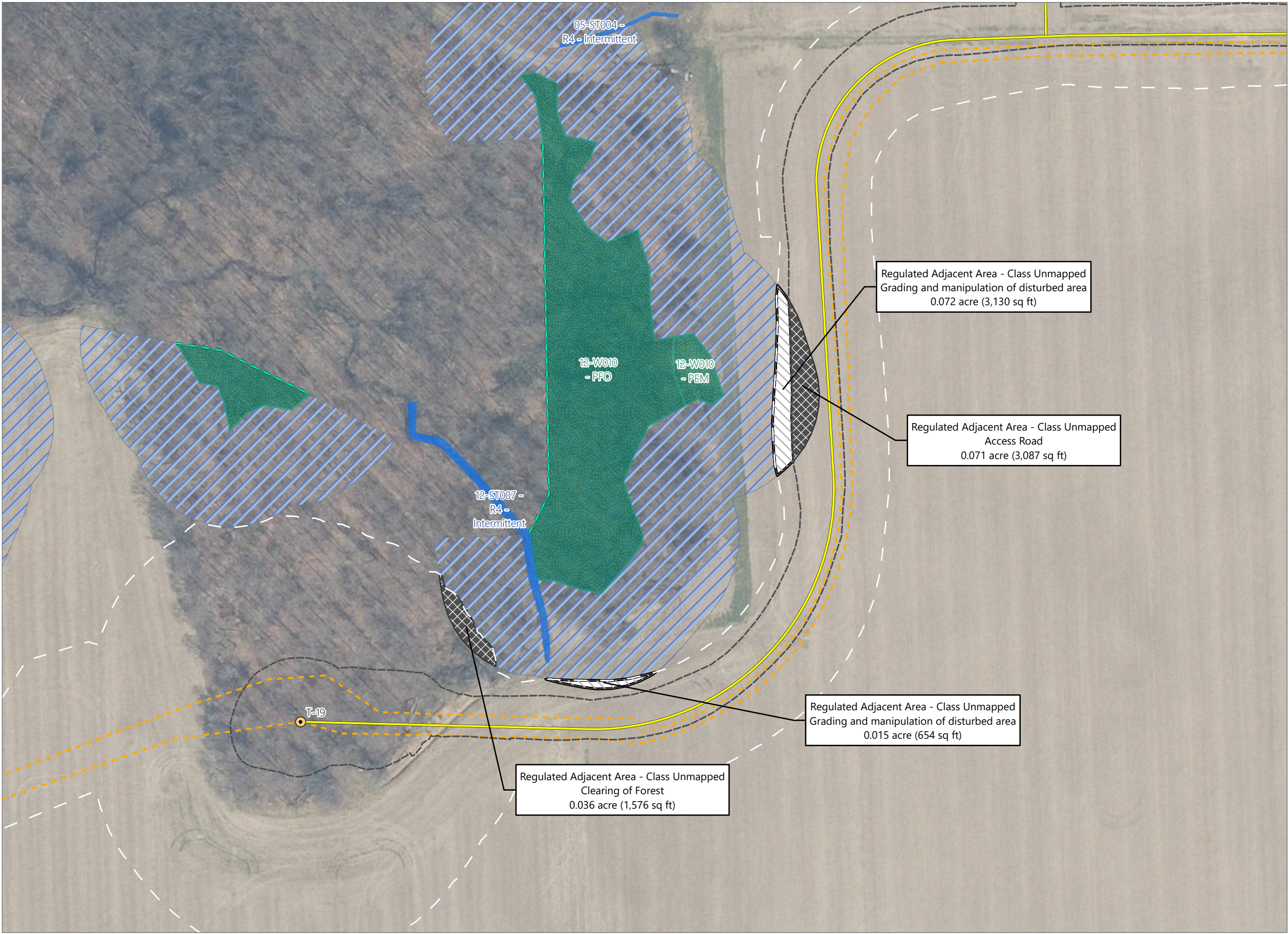
Figure 14-2. Impacts to State-Regulated Wetlands

Agricola Wind

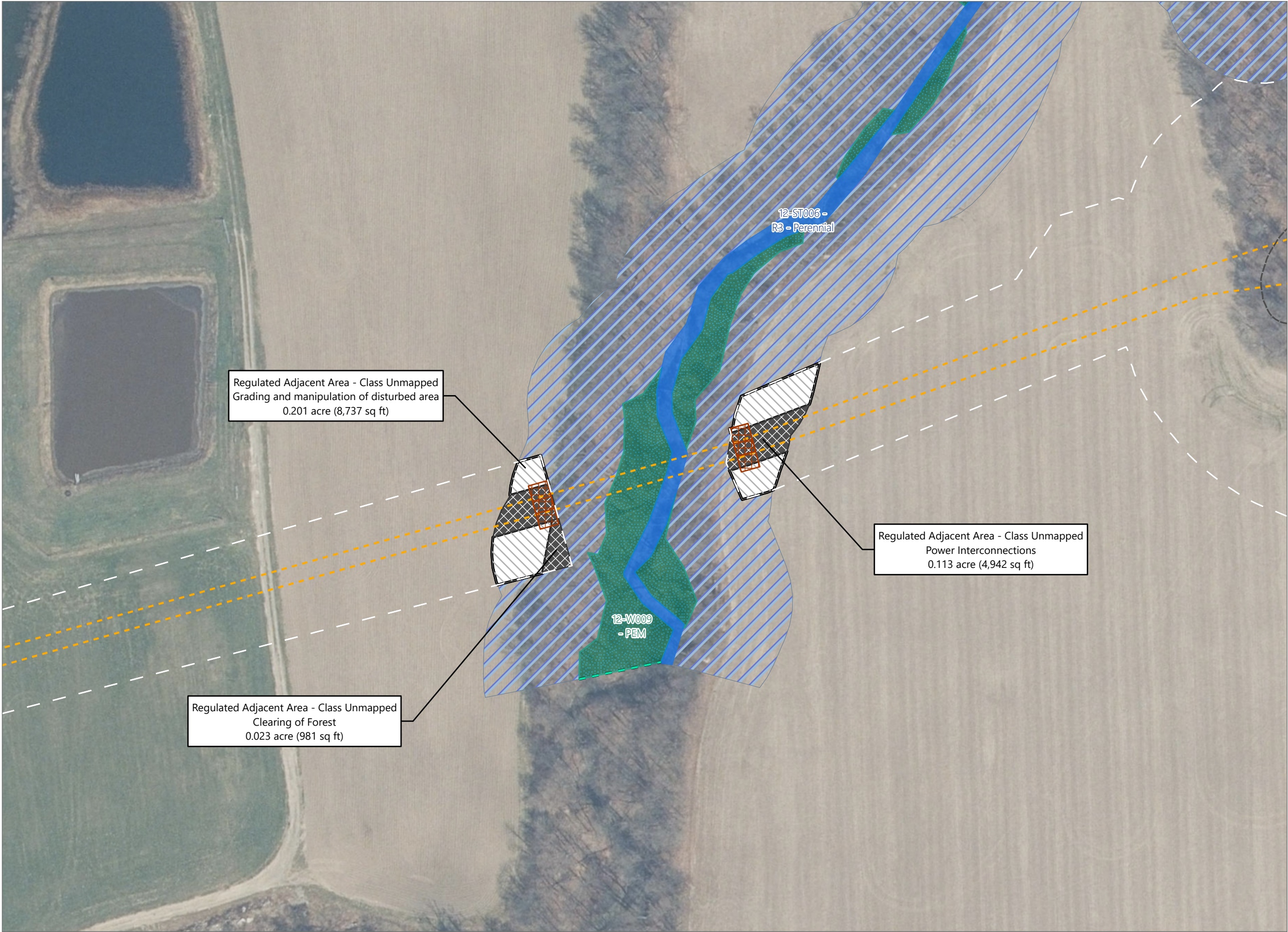
Towns of Venice and Scipio,  
Cayuga County, New York

Article VIII Permit Application  
Matter No. 23-00064

- Wetlands and Streams
- Wetland Continues
  - Delineated Stream w/ Federal Jurisdiction
  - Delineated Wetland w/ State & Federal Jurisdiction
  - State-Regulated Adjacent Area
- State RAA Impact
- Minor
  - Major
- Facility Components
- Wind Turbine
  - Access Road
  - Underground Collection Line
  - Limit of Permanent Grading
  - Limit of Disturbance
  - Facility Site





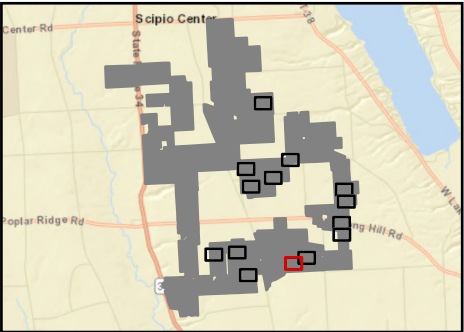


**Agricola Wind**

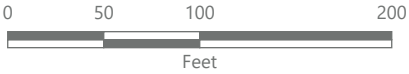
Towns of Venice and Scipio,  
Cayuga County, New York

**Article VIII Permit Application  
Matter No. 23-00064**

- Wetlands and Streams
- Wetland Continues
  - Delineated Stream w/ Federal Jurisdiction
  - Delineated Wetland w/ State & Federal Jurisdiction
  - State-Regulated Adjacent Area
- State RAA Impact
- Minor
  - Major
- Facility Components
- Underground Collection Line
  - Bore Pit
  - Limit of Permanent Grading
  - Limit of Disturbance
  - Facility Site



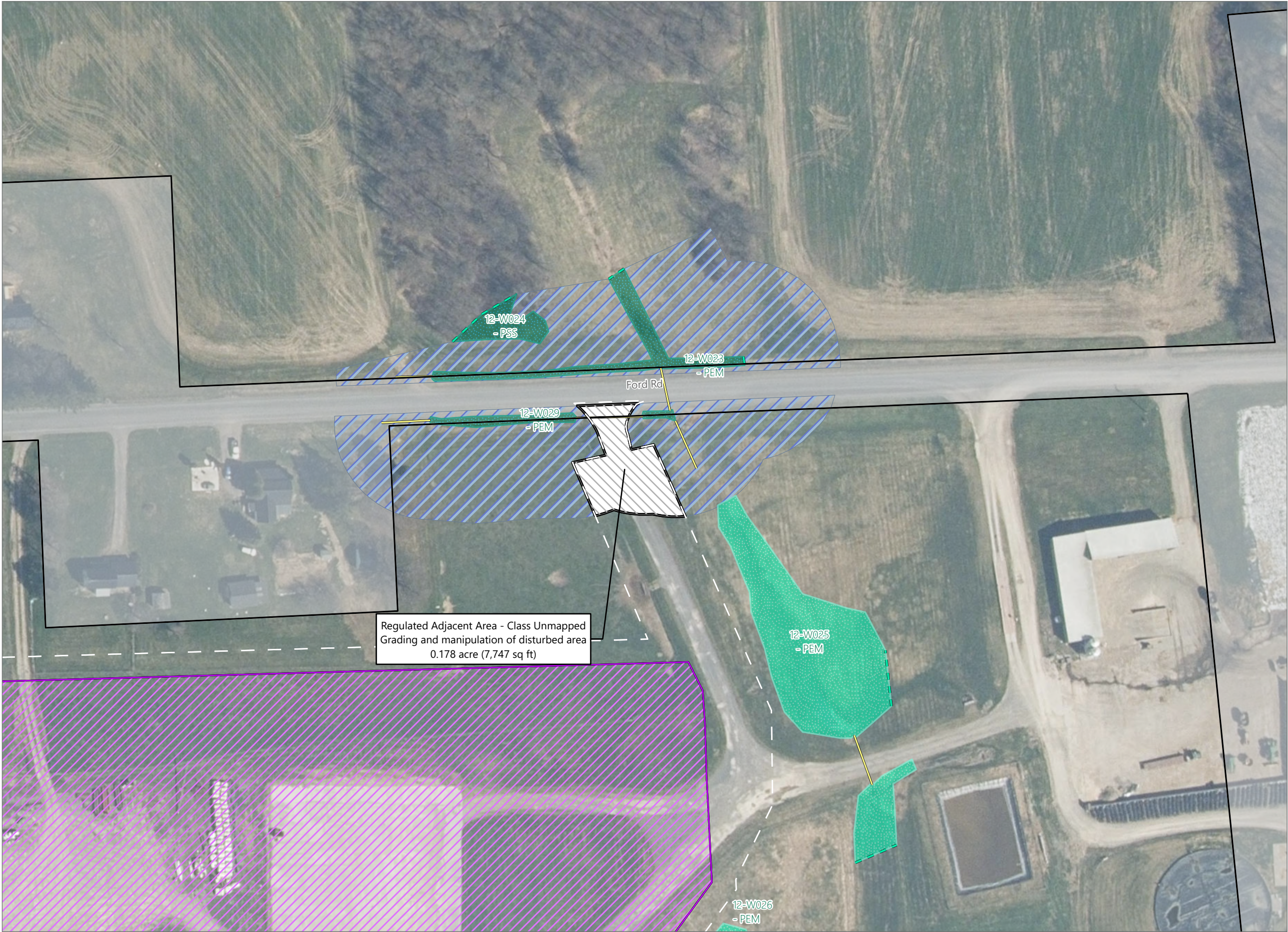
Sheet 11 of 14



Prepared November 1, 2024  
Basemap: NYSDOP "2023" orthoimagery map service



Figure 14-2. Impacts to State-Regulated Wetlands

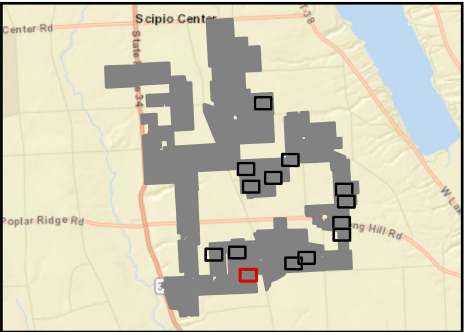


**Agricola Wind**

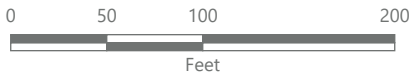
Towns of Venice and Scipio,  
Cayuga County, New York

**Article VIII Permit Application  
Matter No. 23-00064**

- Wetlands and Streams
- Culvert
  - Wetland Continues
  - Delineated Wetland w/  
Federal Jurisdiction
  - Delineated Wetland w/  
State & Federal Jurisdiction
  - State-Regulated Adjacent Area
- State RAA Impact
- Minor
- Facility Components
- Laydown Yard
  - Limit of Disturbance
  - Facility Site



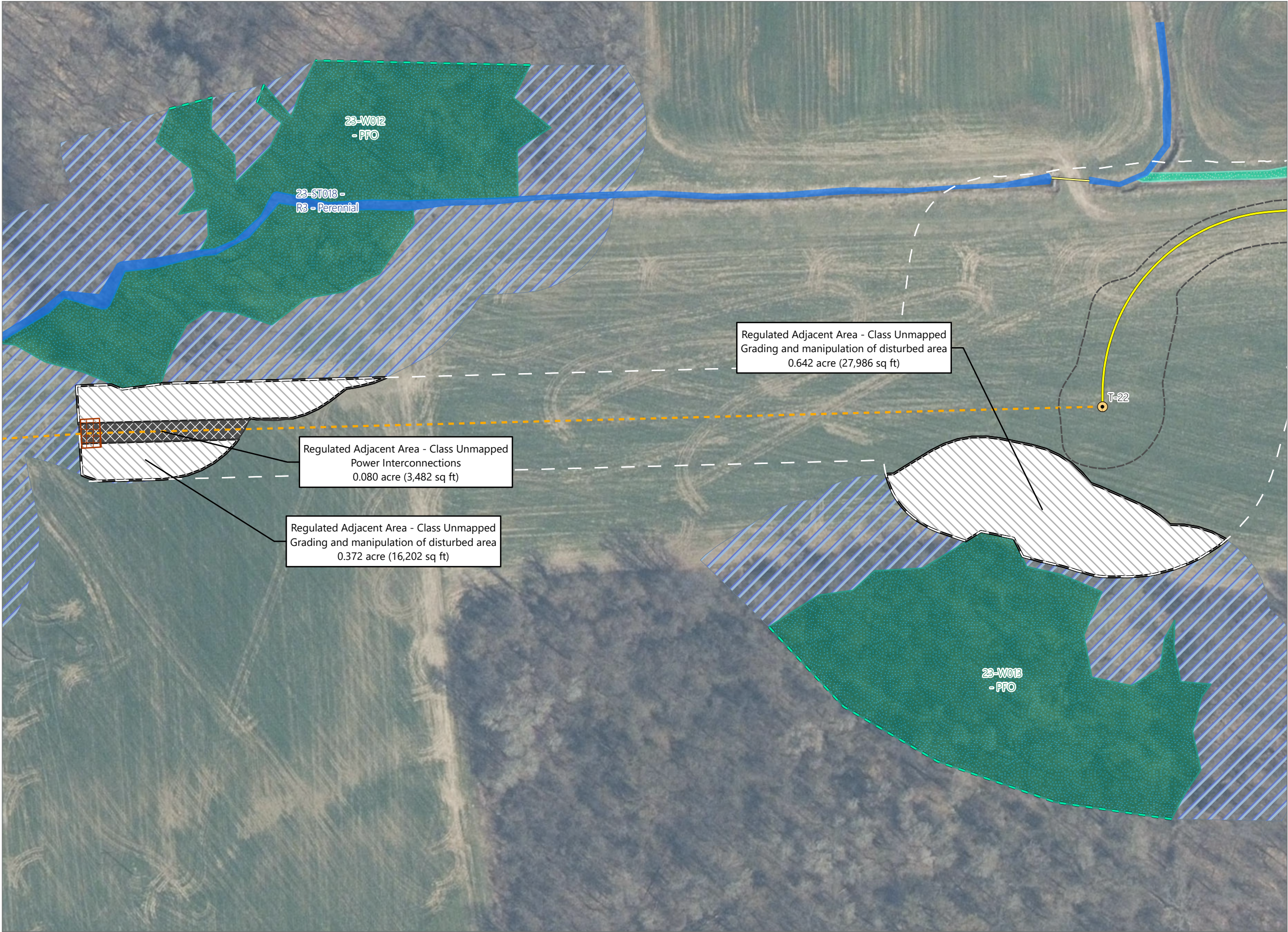
Sheet 12 of 14



Prepared November 1, 2024  
Basemap: NYSDOP "2023" orthoimagery map service



Figure 14-2. Impacts to State-Regulated Wetlands

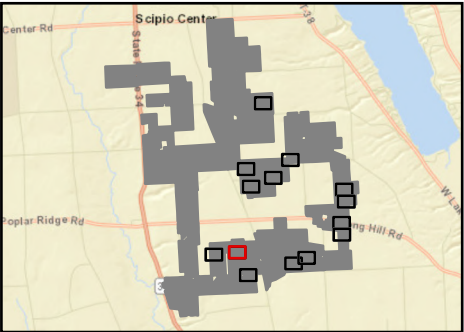


**Agricola Wind**

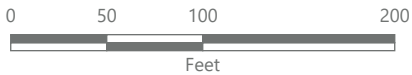
Towns of Venice and Scipio,  
Cayuga County, New York

**Article VIII Permit Application  
Matter No. 23-00064**

- Wetlands and Streams
- Culvert
  - Wetland Continues
  - Delineated Stream w/ Federal Jurisdiction
  - Delineated Wetland w/ Federal Jurisdiction
  - Delineated Wetland w/ State & Federal Jurisdiction
  - State-Regulated Adjacent Area
- State RAA Impact
- Minor
  - Major
- Facility Components
- Wind Turbine
  - Access Road
  - Underground Collection Line
  - Bore Pit
  - Limit of Permanent Grading
  - Limit of Disturbance
  - Facility Site



Sheet 13 of 14



Prepared November 1, 2024  
Basemap: NYSDOP "2023" orthoimagery map service

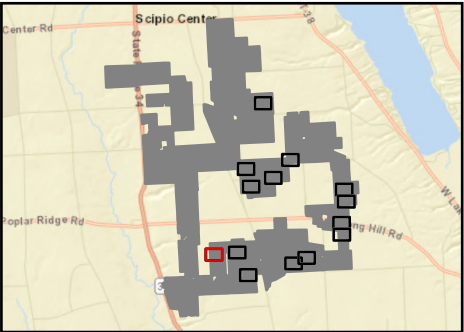
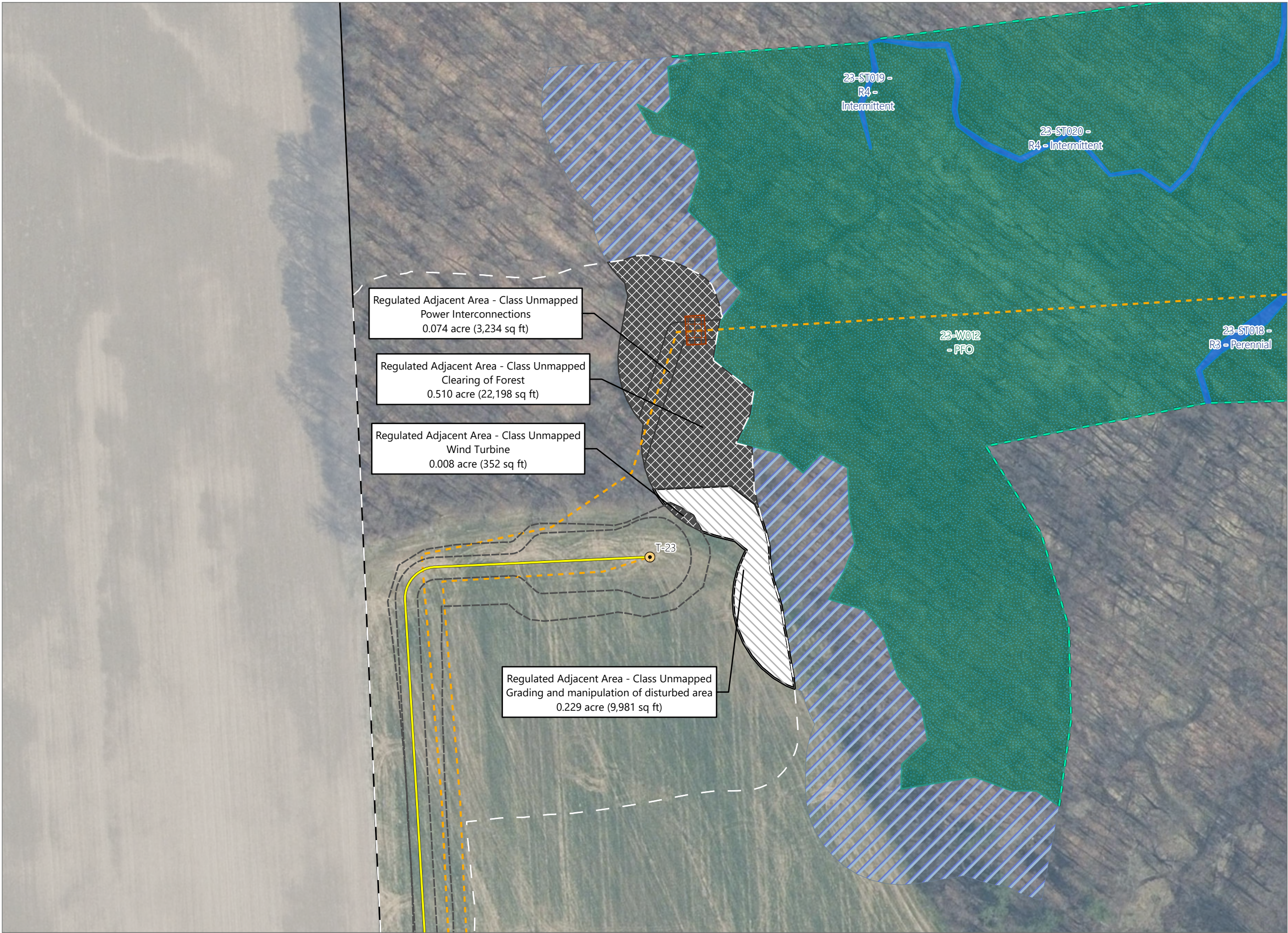


Agricola Wind

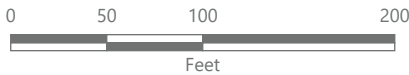
Towns of Venice and Scipio,  
Cayuga County, New York

Article VIII Permit Application  
Matter No. 23-00064

- Wetlands and Streams
- Wetland Continues
  - Delineated Stream w/ Federal Jurisdiction
  - Delineated Wetland w/ State & Federal Jurisdiction
  - State-Regulated Adjacent Area
- State RAA Impact
- Minor
  - Major
- Facility Components
- Wind Turbine
  - Access Road
  - Underground Collection Line
  - Bore Pit
  - Limit of Permanent Grading
  - Limit of Disturbance
  - Facility Site



Sheet 14 of 14



Prepared November 1, 2024  
Basemap: NYSDOP "2023" orthoimagery map service