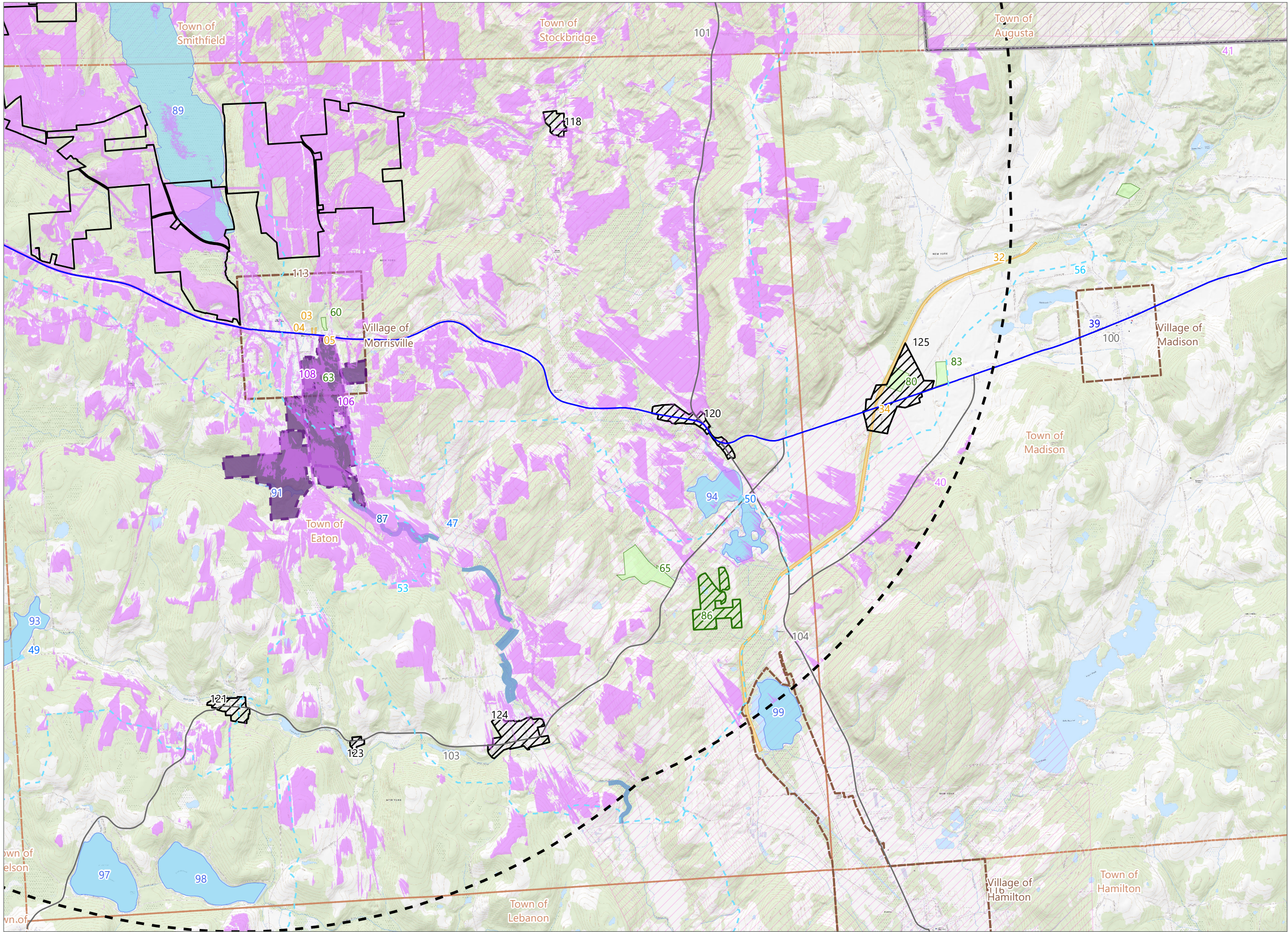


Figure 2. Visually Sensitive Resources and Viewshed

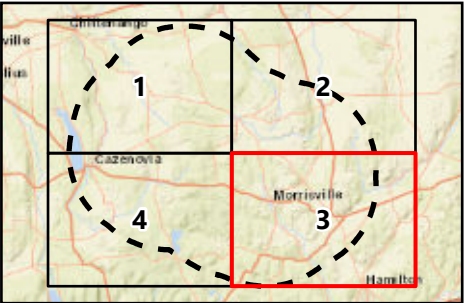


# Hoffman Falls Wind Project

Towns of Eaton, Fenner, Nelson, and Smithfield, Madison County, New York

## Visual Outreach

- - - Snowmobile Trail
- Site, Area, Lake, Reservoir or Highway
- Designated or Eligible for Designation as Scenic
- State, US, and Interstate Highway
- School
- Site Listed on National or State Registers of Historic Places
- State Fishing Waterway Access Site
- River and Stream with Public Fishing Rights Easement
- Publicly Accessible Conservation Land Easement
- Local Park and Recreation Area
- Named Lake, Pond, and Reservoir
- Erie Canalway National Heritage Corridor
- Mohawk Valley State Heritage Area
- Hamlet
- Village Boundary
- Potential Turbine Blade Tip Visibility
- Facility Site
- Visual Study Area



Prepared September 14, 2023  
Basemap: Esri "USGS Topo" map service  
Note: Potential turbine blade tip viewshed visibility is based on the screening effects of topography, vegetation, and structures as represented in 2019 FEMA, 2016/17 FEMA, and 2015 NYSGPO lidar data and a maximum blade tip height of 677.5 feet.



Figure 2. Visually Sensitive Resources and Viewshed

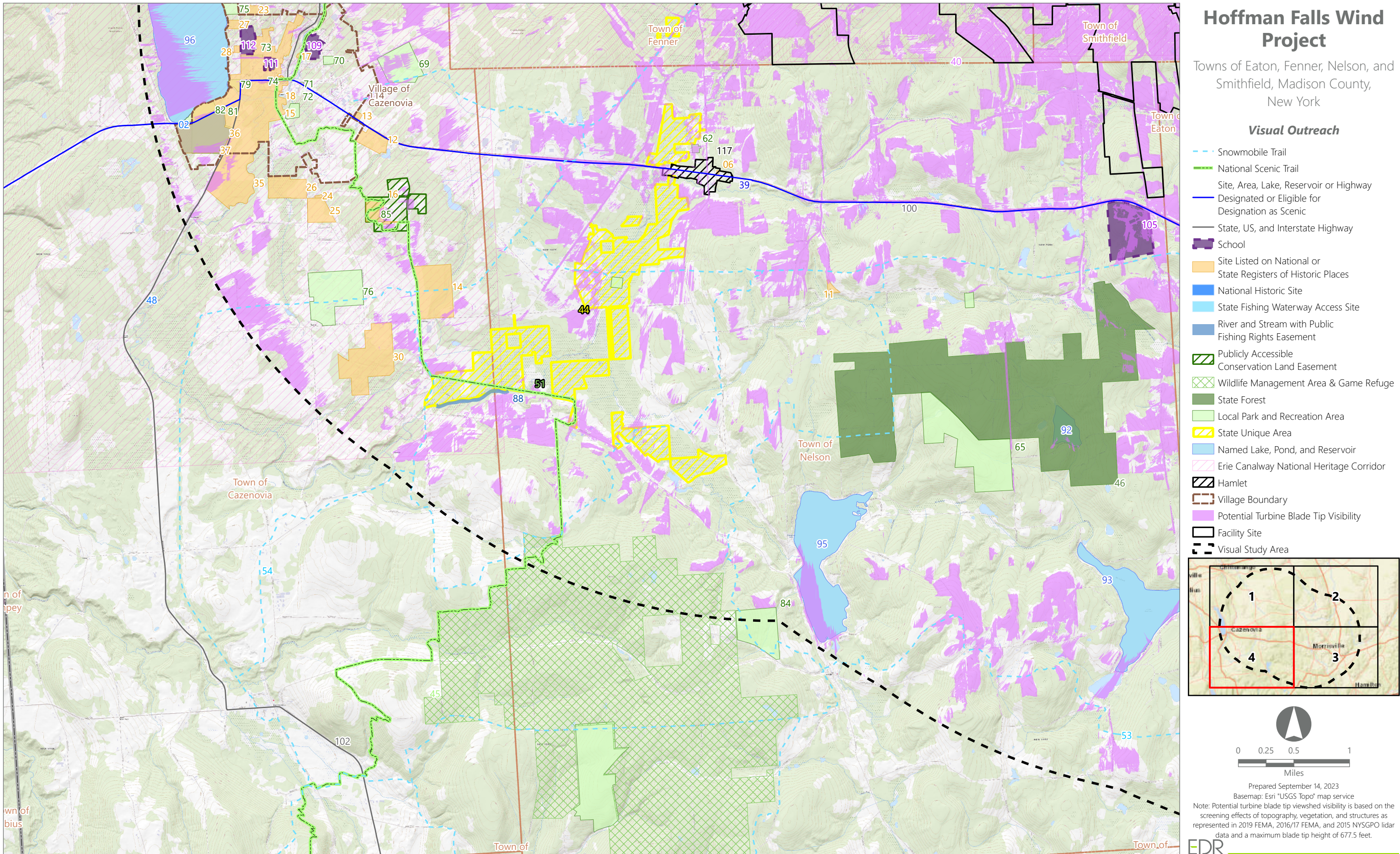
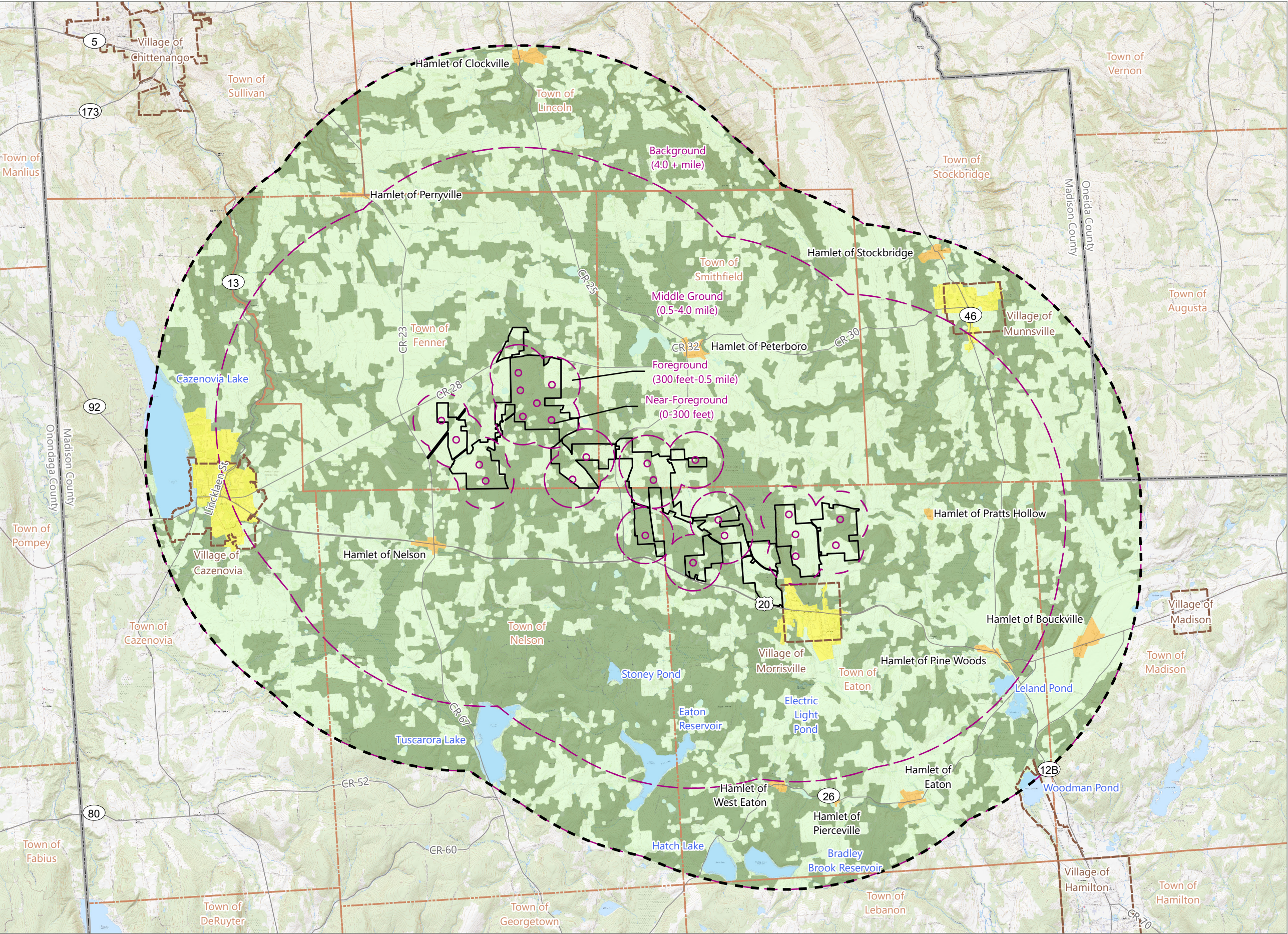




Figure 3. Landscape Similarity Zones and Distance Zones



**Hoffman Falls Wind Project**

Towns of Eaton, Fenner, Nelson, and Smithfield, Madison County, New York

**Visual Outreach**

- Landscape Similarity Zone
- Agricultural/Rural Residential
  - Forest
  - Hamlet
  - Village
  - Water
- Visual Distance Zone
- Facility Site
  - Visual Study Area



0 0.5 1 2  
Miles

Prepared September 13, 2023  
Basemap: Esri "USGS Topo" map service



## **Attachment B: Distribution List**



## Attachment B. Visual Outreach Distribution List

Municipality/ Agency	Name	Email Address/Phone	Mailing Address One	Mailing Address Two	City	State	Zip
<b>Towns</b>							
Town of Augusta	Suzanne Collins, Town Supervisor	smccollins@juno.com Phone: (315) 843-4811	2470 North Road		Oriskany Falls	NY	13425
Town of Augusta	Adam Shaver, Code Enforcement Officer	codes.townofaugusta@outlook.com Phone: (315) 271-5713	2471 North Road		Oriskany Falls	NY	13426
Town of Augusta	Sonya Furness, Town Historian	sofurness@gmail.com Phone: (315) 821-2489	2472 North Road		Oriskany Falls	NY	13427
Town of Augusta	Vacant (Planning Board Chair)	Email: Not Available Phone: (315) 821-2489	2473 North Road		Oriskany Falls	NY	13428
Town of Cazenovia	William Zupan, Town Supervisor	bzupan@townofcazenovia.org Phone: 315-655-9213 Opt. 6	7 Albany Street		Cazenovia	NY	13035
Town of Cazenovia	Chuck Ladd, code Enforcement Officer	Ecodesman71@gmail.com Phone: 315-655-9213 OPT. 3	7 Albany Street		Cazenovia	NY	13035
Town of Cazenovia	Rachel Hunt, Town Historian	rhuntnw@gmail.com Phone: 315-662-3824	2405 State Route 13		New Woodstock	NY	13122
Town of Cazenovia	Bob Ridler, Planning Board Chair	rridler@townofcazenovia.org Phone: Not Available	7 Albany Street		Cazenovia	NY	13035
Town of Eaton	Joe Wicks, Town Supervisor	Etownofeatonny@gmail.com Phone: (315) 684-9110	35 Cedar Street		Morrisville	NY	13408
Town of Eaton	Larry Cesario, Code Enforcement Officer	eatoncodes@cnyemail.com Phone: (315) 684-9179	35 Cedar Street		Morrisville	NY	13408
Town of Eaton	Sue Geehagen, Town Historian	greenhsh@morrisville.ed Phone: 315-684-3418	4829 Old State Road		Morrisville	NY	13408
Town of Eaton	Paul Rhyde, Planning Board Chair	Email: Not Available Phone: Not Available	35 Cedar Street		Morrisville	NY	13408

### Hoffman Falls Wind Project

Towns of Eaton, Fenner, Nelson, and Smithfield, Madison County, New York

Visual Outreach

Page 1 of 7



## Attachment B. Visual Outreach Distribution List

Municipality/ Agency	Name	Email Address/Phone	Mailing Address One	Mailing Address Two	City	State	Zip
Town of Fenner	David Jones, Town Supervisor	Email: townclerk@townoffenner.com Phone: 315-655-2859	3151 Fenner East Road		Cazenovia	NY	13035
Town of Fenner	Jeff Edgerton, Code Enforcement Officer	Email: nelsonnycodes@gmail.com Phone: 315-655-2705	3151 Fenner East Road		Cazenovia	NY	13035
Town of Fenner	Gerald Davies, Town Historian	Email: Not Available Phone: 315 655 2192	3350 Wyss Road		Cazenovia	NY	13035
Town of Fenner	Andrew Stone, Planning Board Chair	Email: Not Available Phone: 315-440-3413	3151 Fenner East Road		Cazenovia	NY	13035
Town of Lincoln	Melissa During, Town Supervisor	LincolnNYSupervisor@gmail.com Phone: 315-697-8837	4021 Clockville Road		Canastota	NY	13032
Town of Lincoln	Larry Cesario, Code Enforcement Officer	Email: LincolnCodes1@gmail.com Phone: 315-697-8837	6886 Tuttle Road		Canastota	NY	13032
Town of Lincoln	David Sadler, Town Historian	Email: davidsadler_13043@yahoo.com Phone: 315-813-2962	PO Box 47		Clockville	NY	13043
Town of Lincoln	Andrew Jeski, Planning Board Chair	Email: jjeski@verizon.net Phone: 315-697-8837	6887 Tuttle Road		Canastota	NY	13033
Town of Lebanon	Ronda Winn, Town Supervisor	ronda.winn@madsisoncounty.ny.gov Phone: 315-837-4152	1210 Bradley Brook Rd		Earlville	NY	13332
Town of Lebanon	Aaron Camp, Code Enforcement Officer	aaroncamp0@icloud.com Phone: 315-750-6299	1210 Bradley Brook Rd		Earlville	NY	13332
Town of Lebanon	Vacant (Town Historian)	Email: Not Available Phone: (315) 655-2192	1210 Bradley Brook Rd		Earlville	NY	13332
Town of Lebanon	Lois Hartshorn, Planning Board Chair	loishartshorn@gmail.com Phone: 315-415-5338	1210 Bradley Brook Rd		Earlville	NY	13332

### Hoffman Falls Wind Project

Towns of Eaton, Fenner, Nelson, and Smithfield, Madison County, New York

Visual Outreach



## Attachment B. Visual Outreach Distribution List

Municipality/ Agency	Name	Email Address/Phone	Mailing Address One	Mailing Address Two	City	State	Zip
Town of Madison	Greg Reuter, Town Supervisor	Email: Not Available Phone: 315-794-4441	7358 Route 20		Madison	NY	13402
Town of Madison	Larry Cesario, Code Enforcement Officer	madisoncodes@centralny.twcbc.com Phone: 315-893-1890	7358 Route 20		Madison	NY	13402
Town of Madison	Diane Vanslyke, Town Historian	madisontownhistory@gmail.com Phone: Not Available	6852 Indian Opening Road		Bouckville	NY	13310
Town of Madison	Doug Waterman, Planning Board Chair	doug.shadyside@outlook.com Phone: 315-750-2527	7358 Route 20		Madison	NY	13402
Town of Nelson	Jim Cunningham, Town Supervisor	SupervisorNelsonJimC@gmail.com Phone: (315) 655-8582	4085 Nelson Rd		Cazenovia	NY	13035
Town of Nelson	Jeff Edgerton, Code Enforcement Officer	Email: nelsonnycodes@gmail.com Phone: 315-655-8582 ext 5	4085 Nelson Rd		Cazenovia	NY	13035
Town of Nelson	M. Fay Lyon, Town Historian	flyon1@windstream.net Phone: 315-655-8045	3841 Lyon Road		Cazenovia	NY	13035
Town of Nelson	Keli Perrin, Planning Board Chair	Email: Not Available Phone: Not Available	4085 Nelson Rd		Cazenovia	NY	13035
Town of Smithfield	Thomas Stokes, Town Supervisor	Email: stokes.smithfieldny.gov@gmail.com Phone: 315-684-9293	4453 Pleasant Valley Road		Morrisville	NY	13408
Town of Smithfield	Larry Cesario, Code Enforcement Officer	eatoncodes@cnyemail.com; lincolncodes1@gmail.com	5255 Pleasant Valley Road		Peterboro	NY	13035
Town of Smithfield	Donna Burdick, Town Historian	dburdick@stny.rr.com Phone: 607-775-3103	110 Crescent Drive		Kirkwood	NY	13795
Town of Smithfield	Robert Burnett, Planning Board Chair	Email: Not Available Phone: (315) 684-9594	5255 Pleasant Valley Road		Peterboro	NY	13035

### Hoffman Falls Wind Project

Towns of Eaton, Fenner, Nelson, and Smithfield, Madison County, New York

Visual Outreach

Page 3 of 7

EDR



## Attachment B. Visual Outreach Distribution List

Municipality/ Agency	Name	Email Address/Phone	Mailing Address One	Mailing Address Two	City	State	Zip
Town of Stockbridge	Alexander Stepanski, Town Supervisor	Email: Not Available Phone: 315-495-2586	5311 North Main Street		Munnsville	NY	13409
Town of Stockbridge	Adam Shaver, Code Enforcement Officer	stockbridgecodes@windstream.net Phone: 315-271-5713	PO Box 114		Munnsville	NY	13410
Town of Stockbridge	David Sadler, Town Historian	davidsadler_13043@yahoo.com Phone: 315-813-2962	PO Box 47		Clockville	NY	13043
Town of Stockbridge	Vacant (Planning Board Chair)	Email: Not Available Phone: Not Available	5311 North Main Street		Munnsville	NY	13411
Town of Sullivan	John Becker, Town Supervisor	Email: Not Available Phone: (315) 687-5032	7507 Lakeport Road	Attn: Supervisor's Office	Chittenango	NY	13037
Town of Sullivan	Larry Ball, Code Enforcement Officer	Message: <a href="https://www.townofsullivanny.gov/user/48/contact">https://www.townofsullivanny.gov/user/48/contact</a> Phone: (315) 687-5251	7507 Lakeport Road	Buildings and Codes	Chittenango	NY	13037
Town of Sullivan	Mike Beardsley, Town Historian	casketeer@aol.com Phone: (315) 345-5094	7507 Lakeport Road	Attn: Historian	Chittenango	NY	13037
Town of Sullivan	Frank Park, Planning Board Chair	Email not available Phone: (315) 687-6132	7507 Lakeport Road	Attn: Planning Board	Chittenango	NY	13037
Village of Cazenovia	Kurt Wheeler, Village Mayor	kurtwheeler13035@gmail.com Phone: (315)-655-9380	90 Albany Street		Cazenovia	NY	13035
Village of Cazenovia	William Carr, Code Enforcement Officer	cazvillage@outlook.com Phone: (315)-655-3040	90 Albany Street		Cazenovia	NY	13035
Village of Cazenovia	Elisha Davies, Village Historian	edavies@midyork.org Phone: 315-655-9322	100 Albany St.	Library Museum Local History Room	Cazenovia	NY	13035

### Hoffman Falls Wind Project

Towns of Eaton, Fenner, Nelson, and Smithfield, Madison County, New York

Visual Outreach

Page 4 of 7

EDR



## Attachment B. Visual Outreach Distribution List

Municipality/ Agency	Name	Email Address/Phone	Mailing Address One	Mailing Address Two	City	State	Zip
Village of Cazenovia	Rich Huftalan, Planning Board Chair	Email: Not Available Phone: Not Available	90 Albany Street		Cazenovia	NY	13035
Village of Hamilton	RuthAnn Loveless, Village Mayor	mayor@hamilton-ny.gov Phone: Not Available	3 Broad Street	PO Box 119	Hamilton	NY	13346
Village of Hamilton	Gerard Snow, Code Enforcement Officer	villagecodes@hamilton-ny.gov Phone: (315) 824-1111	3 Broad Street	PO Box 119	Hamilton	NY	13346
Village of Hamilton	Joan Prindle, Village Historian	joan@gmail.com Phone: 315-824-1325	3 Broad Street	2485 Lake Moraine Road	Hamilton	NY	13346
Village of Hamilton	Morgan Larson, Planning Board Chair	Email: Not Available Phone: Not Available	3 Broad Street	PO Box 119	Hamilton	NY	13346
Village of Morrisville	Thomas Lane, Village Mayor	Email: Not Available Phone: 315-684-7007	PO Box 955		Morrisville	NY	13408
Village of Morrisville	Lloyd Sutton Jr., Code Enforcement Officer	morrisvilleceo@frontier.com Phone: 315-684-7497	PO Box 955		Morrisville	NY	13408
Village of Morrisville	Sue Greenhagen, Chair of Historic Preservation	greenhsh@morrisville.edu Phone: 315-684-3418	4829 Old State Road		Morrisville	NY	13408
Village of Morrisville	Marie Smith, Planning Board Chair	Email: Not Available Phone: Not Available	PO Box 955		Morrisville	NY	13408
Village of Munnsville	Michael LaLonde, Village Mayor	Email: Not Available Phone: 315-404-3102	PO Box 158		Munnsville	NY	13409
Village of Munnsville	Tim Cowan, Code Enforcement Officer	munnsvillecodes@gmail.com Phone: Not Available	PO Box 158		Munnsville	NY	13409
Village of Munnsville	David Sadler, Village Historian	davidsadler_13043@yahoo.com Phone: 315-813-2062	PO Box 47		Clockville	NY	13043

### Hoffman Falls Wind Project

Towns of Eaton, Fenner, Nelson, and Smithfield, Madison County, New York

Visual Outreach



## Attachment B. Visual Outreach Distribution List

Municipality/ Agency	Name	Email Address/Phone	Mailing Address One	Mailing Address Two	City	State	Zip
Village of Munnsville	Vacant (Planning Board Chair)	Email: Not Available Phone: Not Available	PO Box 158		Munnsville	NY	13409
<b>County</b>							
Oneida County	Anthony Picente Jr., County Executive	ce@ocgov.net Phone: 315-798-5800	800 Park Avenue		Utica	NY	13501
Oneida County	Joseph Bottini, County Historian	jpbottini@roadrunner.com Phone: 315-737-9317	9440 Willowbrook Lane		Sauquoit	NY	13456
Oneida County	Oneida County History Center	Email: ochc@oneidacountyhistory.org Phone: 315-735-3642	1608 Genesee Street		Utica	NY	13502
Madison County	Mark Scimone, Administrator	mark.scimone@madisoncounty.ny.gov Phone: 315-366-2201	P.O. Box 365		Wampsville	NY	13163
Madison County	John Becker, Chairman of the Board of Supervisors	Email: john.becker@madisoncounty.ny.gov Phone: 315-687-9190	7142 Harsh Road		Canastota	NY	13032
Madison County	Matthew Urtz, County Historian	matthew.urtz@madisoncounty.ny.gov Phone: 315-366-2453	138 N Court Street	Building 4	Wampsville	NY	13163
Madison County Historical Society	Sydney Loftus	sydney@mchs1900.org	435 Main Street		Oneida	NY	13421
<b>State Agencies</b>							
Office of Renewable Energy Siting	Houtan Moaveni, Executive Director	Houtan.Moaveni@ores.ny.gov	Empire State Plaza	Swan Street – Core 1, Room #110-119	Albany	NY	12239
Office of Renewable Energy Siting	Thaddeus Kolankowski, Renewable Energy Siting Specialist	Thaddeus.Kolankowski@ores.ny.gov	W.A. Harriman Campus - Building 9	1220 Washington Ave.	Albany	NY	12226
NYS Office of Parks, Recreation and Historic Preservation	NYS Office of Parks, Recreation and Historic Preservation, Region 5 - Central	notes@parks.ny.gov Phone: (315) 492-1756	6105 E Seneca Turnpike		Jamesville	NY	13078

### Hoffman Falls Wind Project

Towns of Eaton, Fenner, Nelson, and Smithfield, Madison County, New York

Visual Outreach



Attachment B. Visual Outreach Distribution List

Municipality/ Agency	Name	Email Address/Phone	Mailing Address One	Mailing Address Two	City	State	Zip
NYS Office of Parks, Recreation and Historic Preservation	Submittal through the Cultural Resource Information System (CRIS)						
Indigenous Nation							
Oneida Indian Nation	Jesse Bergevin, Historic Resources Specialist	jbergevin@oneida-nation.org	2037 Dream Catcher Plaza		Oneida	NY	13421





## **Attachment C: Visually Sensitive Resources**



Attachment C. Visually Sensitive Resources

Visually Sensitive Resource	Location			VP Number <sup>1</sup>	Distance <sup>2</sup>	Distance Zone	Project Visibility (Viewshed Results)
							✚Visible ✖ Not Visible +/- Partially Visible
	Village	Town	County		Miles from Nearest Turbine	<div><div></div> Near-Foreground</div> <div><div></div> Foreground</div> <div><div></div> Midground</div> <div><div></div> Background</div>	DSM Viewshed (Topography, Structures, and Vegetation)
Properties of Historic Significance [6 NYCRR 617.4 (b)(9)]							
National/State Historic Landmarks							
1. Smith, Gerritt, Estate		Smithfield	Madison	8, 9	2.0	<div><div></div></div>	✚/-
National/State Historic Sites							
2. Lorenzo State Historic Site	Cazenovia	Cazenovia	Madison	63	4.8	<div><div></div></div>	✚/-
Sites Listed on National or State Registers of Historic Places (NRHP/SRHP)							
3. First National Bank of Morrisville	Morrisville	Eaton	Madison		1.0	<div><div></div></div>	✖
4. Morrisville Public Library	Morrisville	Eaton	Madison		1.0	<div><div></div></div>	✖
5. Old Madison County Courthouse	Morrisville	Eaton	Madison		1.1	<div><div></div></div>	✖
6. Nelson Methodist Episcopal Church		Nelson	Madison		1.4	<div><div></div></div>	✖
7. Fenner Baptist Church		Fenner	Madison		1.5	<div><div></div></div>	✚/-
8. Smithfield Presbyterian Church		Smithfield	Madison	11	1.9	<div><div></div></div>	✚/-
9. Smith, Gerritt, Estate		Smithfield	Madison	8, 9	2.0	<div><div></div></div>	✚/-
10. Peterboro Land Office		Smithfield	Madison		2.0	<div><div></div></div>	✚/-
11. Nelson Welsh Congregational Church		Nelson	Madison		2.1	<div><div></div></div>	✚/-
12. Maples, The	Cazenovia	Cazenovia	Madison		3.6	<div><div></div></div>	✖
13. Comstock, Zephnia, Farmhouse	Cazenovia	Cazenovia	Madison		3.6	<div><div></div></div>	✖
14. Abell Farmhouse and Barn		Cazenovia	Madison		3.8	<div><div></div></div>	✚/-
15. Cazenovia Village Historic District	Cazenovia	Cazenovia	Madison	61, 62, 63, 64	3.8	<div><div></div></div>	✚/-
16. Dorothy Riester House & Studio		Cazenovia	Madison	60	3.8	<div><div></div></div>	✚/-
17. Lehigh Valley Railroad Depot	Cazenovia	Cazenovia	Madison		3.9	<div><div></div></div>	✖
18. Albany Street Historic District	Cazenovia	Cazenovia	Madison	61, 62	4.1	<div><div></div></div>	✚/-
19. Annas Farmhouse		Cazenovia	Madison		4.2	<div><div></div></div>	✖
20. Chappell Farmhouse		Cazenovia	Madison		4.2	<div><div></div></div>	✖

Hoffman Falls Wind Project

Towns of Eaton, Fenner, Nelson, and Smithfield, Madison County, New York

Visual Outreach





Attachment C. Visually Sensitive Resources

Visually Sensitive Resource	Location			VP Number <sup>1</sup>	Distance <sup>2</sup>	Distance Zone	Project Visibility (Viewshed Results)
							✚Visible ✖ Not Visible +/- Partially Visible
	Village	Town	County		Miles from Nearest Turbine	<div><div></div> Near-Foreground</div> <div><div></div> Foreground</div> <div><div></div> Midground</div> <div><div></div> Background</div>	DSM Viewshed (Topography, Structures, and Vegetation)
21. Tall Pines		Cazenovia	Madison		4.2	•	-
22. Hillcrest		Cazenovia	Madison		4.2	•	-
23. York Lodge	Cazenovia	Cazenovia	Madison		4.2	•	+/-
24. Sweetland Farmhouse		Cazenovia	Madison		4.3	•	-
25. Rolling Ridge Farm		Cazenovia	Madison		4.3	•	-
26. Parker Farmhouse	Cazenovia	Cazenovia	Madison		4.4	•	-
27. Shore Acres	Cazenovia	Cazenovia	Madison		4.4	•	-
28. The Hickories	Cazenovia	Cazenovia	Madison		4.5	•	-
29. Notleymere		Cazenovia	Madison		4.5	•	-
30. Crandall Farm Complex		Cazenovia	Madison		4.5	•	+/-
31. Cedar Cove		Cazenovia	Madison		4.5	•	-
32. Chenango Canal Summit Level	Hamilton	Eaton, Madison	Madison		4.6	•	+/-
33. Ormonde		Cazenovia	Madison		4.6	•	-
34. Coolidge Stores Building		Madison	Madison		4.7	•	-
35. Meadows Farm Complex	Cazenovia	Cazenovia	Madison		4.7	•	+/-
36. Lorenzo	Cazenovia	Cazenovia	Madison	63	4.8	•	+/-
37. Rippleton Schoolhouse	Cazenovia	Cazenovia	Madison	63	4.9	•	+/-
38. Lenox District No. 4 Schoolhouse		Lincoln	Madison		5.6	•	-
Rivers Designated as National or State Wild, Scenic or Recreational							
None in study area.							
Adirondack Park Scenic Vistas [Adirondack Park Land Use and Development Map]							
None in study area.							
Sites, Areas, Lakes, Reservoirs or Highways Designated or Eligible for Designation as Scenic ([ECL Article 49 Title 1] or equivalent)							

Hoffman Falls Wind Project

Towns of Eaton, Fenner, Nelson, and Smithfield, Madison County, New York

Visual Outreach





Attachment C. Visually Sensitive Resources

Visually Sensitive Resource	Location			VP Number <sup>1</sup>	Distance <sup>2</sup>	Distance Zone	Project Visibility (Viewshed Results)
							✚Visible ✖ Not Visible +/- Partially Visible
	Village	Town	County		Miles from Nearest Turbine	<div><div></div> Near-Foreground</div> <div><div></div> Foreground</div> <div><div></div> Midground</div> <div><div></div> Background</div>	DSM Viewshed (Topography, Structures, and Vegetation)
39. Scenic Route 20	Cazenovia, Morrisville	Cazenovia, Eaton, Madison, Nelson	Madison	32, 33, 40, 56, 61, 62	0.3	<div><div></div></div>	+/-
Scenic Areas of Statewide Significance [Article 42 of Executive Law]							
None in study area.							
Other Designated Scenic Resources (Easements, Roads, Districts, and Overlooks)							
None in study area.							
Public Lands and Recreational Resources							
National Parks, Recreation Areas, Seashores, and Forests [16 U.S.C. 1c]							
None in study area.							
National Natural Landmarks [36 CFR Part 62]							
None in study area.							
National Wildlife Refuges [16 U.S.C. 668dd]							
None in study area.							
Heritage Areas (formerly Urban Cultural Parks) [Parks, Recreation and Historic Preservation Law Section 35.15]							
40. Erie Canalway National Heritage Corridor	Cazenovia, Hamilton, Morrisville, Munnsv	Augusta, Cazenovia, Eaton, Fenner, Lebanon, Lincoln, Madison, Nelson, Smithfield, Stockbridge, Sullivan	Oneida, Madison	1, 2, <b>3</b> , 4-13, <b>14</b> , 15-17, <b>18</b> , 19-22, <b>30</b> , 31, 32, 42-44, <b>45</b> , 46-50, <b>51</b> , 52, 53, <b>54</b> , 57, <b>60</b> , 61, 62, <b>63</b> , 64-67, <b>68</b> , 69	0.0	<div><div></div></div>	+/-
41. Mohawk Valley State Heritage Area		Augusta, Madison, Stockbridge, Sullivan	Oneida, Madison		4.6	<div><div></div></div>	+/-
State Parks [Parks, Recreation and Historic Preservation Law Section 3.09]							
42. Chittenango Falls State Park		Cazenovia, Fenner	Madison		3.8	<div><div></div></div>	+/-
43. Helen L. McNitt Other		Cazenovia	Madison		4.7		+/-
State Nature and Historic Preserve Areas [Section 4 of Article XIV of the State Constitution]							
None in study area.							
State Forest Preserve [NYS Constitution Article XIV]							
None in study area.							
Other State Lands							
44. Nelson Swamp Unique Area		Cazenovia, Fenner, Nelson	Madison	57	0.8	<div><div></div></div>	+/-
Wildlife Management Areas & Game Refuges							

Hoffman Falls Wind Project

Towns of Eaton, Fenner, Nelson, and Smithfield, Madison County, New York

Visual Outreach





Attachment C. Visually Sensitive Resources

Visually Sensitive Resource	Location			VP Number <sup>1</sup>	Distance <sup>2</sup>	Distance Zone	Project Visibility (Viewshed Results)
							✚Visible ✖ Not Visible +/- Partially Visible
	Village	Town	County		Miles from Nearest Turbine	<div><div></div> Near-Foreground</div> <div><div></div> Foreground</div> <div><div></div> Midground</div> <div><div></div> Background</div>	DSM Viewshed (Topography, Structures, and Vegetation)
45. Tioughnioga WMA		Cazenovia, Nelson	Madison		4.6	.	+/-
State Forests							
46. Stoney Pond State Forest		Nelson	Madison	25	1.1	●	+/-
State Fishing/Waterway Access Sites							
47. Chenango River Fishing Access		Eaton	Madison		2.8	●	+/-
48. Chittenango Creek Fishing Access		Cazenovia, Fenner	Madison		3.5	●	-
49. Eaton Reservoir Boat Launch		Eaton	Madison		3.5	●	-
50. Leland Pond Fishing Access		Eaton	Madison		4.0	.	+/-
Trails							
State and Federal Trails							
State trails occurring within (and are evaluated as part of) state lands are identified elsewhere in this table.							
51. North Country National Scenic Trail	Cazenovia	Cazenovia, Fenner, Lincoln, Nelson, Sullivan	Madison	57, 59, 69	3.0	●	+/-
52. Canastota Cazenovia State Trailway (Lehigh Valley State Trail)		Fenner, Lincoln, Sullivan	Madison		3.1	●	+/-
Snowmobile/ATV Trails							
53. Moonlight Riders Snowmobile Trail	Hamilton, Morrisville, Munnsville	Eaton, Fenner, Lebanon, Lincoln, Nelson, Smithfield, Stockbridge	Madison	31, 43	0.0	●	+/-
54. Snow Valley Riders Snowmobile Trail	Cazenovia	Cazenovia, Fenner, Lincoln, Nelson, Smithfield	Madison	50, 57	0.1	●	+/-
55. Chittenango Polar Bears Snowmobile Trail		Cazenovia, Fenner, Lincoln, Sullivan	Madison		1.8	●	+/-
56. CNY Snow Travelers Snowmobile Trail		Augusta, Eaton, Madison, Stockbridge	Madison, Oneida		3.2	●	+/-
57. Monnlight Riders Snowmobile Trail	Munnsville	Augusta, Stockbridge	Madison, Oneida	16	4.1	.	+/-
58. Tri Valley Trail Riders Snowmobile Trail		Lincoln, Stockbridge, Sullivan	Madison		4.4	.	+/-
59. Tri-Valley Trail Riders Snowmobile Trail		Lincoln	Madison		5.7	.	-

Hoffman Falls Wind Project

Towns of Eaton, Fenner, Nelson, and Smithfield, Madison County, New York

Visual Outreach





Attachment C. Visually Sensitive Resources

Visually Sensitive Resource	Location			VP Number <sup>1</sup>	Distance <sup>2</sup>	Distance Zone	Project Visibility (Viewshed Results)
							✚Visible ✖ Not Visible +/- Partially Visible
	Village	Town	County		Miles from Nearest Turbine	<div><div></div> Near-Foreground</div> <div><div></div> Foreground</div> <div><div></div> Midground</div> <div><div></div> Background</div>	DSM Viewshed (Topography, Structures, and Vegetation)
Bike Trails/Routes							
None in study area.							
Other Trails							
None in study area.							
Palisades Park [Palisades Interstate Park Commission]							
Not Applicable							
Local Parks and Recreation Areas							
60. SUNY Morrisville Arboretum	Morrisville	Eaton	Madison		1.0	●	-
61. Morrisville Lions Club Sports Complex		Smithfield	Madison	12	1.1	●	+/-
62. Town of Nelson Playground and Sportfields		Nelson	Madison	55	1.3	●	+/-
63. Morrisville State College Stadium	Morrisville	Eaton	Madison	38, 39	1.4	●	+/-
64. Cedar Valley Campsite		Smithfield	Madison		1.4	●	+/-
65. County Forest		Eaton, Madison, Nelson	Madison		1.8	●	+/-
66. Village Green Lands		Smithfield	Madison	6, 7, 9, 10	2.0	●	+/-
67. New York State Holstein Association Monument		Smithfield	Madison		2.2	●	+/-
68. Nichols Pond County Park		Fenner, Lincoln	Madison	46, 47	2.9	●	+/-
69. Sean M. Googin Memorial Sports Complex		Cazenovia	Madison		3.0	●	+/-
70. Burton Street Fields	Cazenovia	Cazenovia	Madison		3.7	●	-
71. Fountain Park	Cazenovia	Cazenovia	Madison		4.0	•	+/-
72. Vets Softball Field	Cazenovia	Cazenovia	Madison		4.1	•	-
73. Village Green	Cazenovia	Cazenovia	Madison	64	4.3	•	+/-
74. Memorial Park	Cazenovia	Cazenovia	Madison	61	4.3	•	+/-
75. Lakeside Park	Cazenovia	Cazenovia	Madison		4.4	•	-
76. Cazenovia Country Club		Cazenovia	Madison		4.4	•	+/-
77. Carlon Field	Munnsville	Stockbridge	Madison		4.5	•	-
78. Oxbow County Park		Lincoln	Madison	1, 2	4.5	•	-

Hoffman Falls Wind Project

Towns of Eaton, Fenner, Nelson, and Smithfield, Madison County, New York

Visual Outreach





Attachment C. Visually Sensitive Resources

Visually Sensitive Resource	Location			VP Number <sup>1</sup>	Distance <sup>2</sup>	Distance Zone	Project Visibility (Viewshed Results)
							✚Visible ✖ Not Visible +/- Partially Visible
	Village	Town	County		Miles from Nearest Turbine	<div><div></div> Near-Foreground</div> <div><div></div> Foreground</div> <div><div></div> Midground</div> <div><div></div> Background</div>	DSM Viewshed (Topography, Structures, and Vegetation)
79. Lakeland Park	Cazenovia	Cazenovia	Madison	62	4.5	.	+/-
80. Cider House Campground		Madison	Madison		4.7	.	-
81. Lorenzo State Historic Site	Cazenovia	Cazenovia	Madison	63	4.7	.	+/-
82. Gypsy Bay Park	Cazenovia	Cazenovia	Madison		4.8	.	+/-
83. Butternut Hill RV Camping		Madison	Madison		5.0	.	-
84. Tuscarora Nature Park		Nelson	Madison		5.0	.	+/-
Publicly Accessible Conservation Lands/Easements							
85. Stone Quarry Hill Art Park		Cazenovia	Madison	60	3.6	●	+/-
86. Fiddlers Green Preserve (TNC)		Eaton	Madison		4.3	.	-
Rivers and Streams with Public Fishing Rights Easements							
87. Chenango River		Eaton	Madison		2.4	●	+/-
88. Chittenango Creek		Cazenovia, Fenner, Nelson	Madison		3.1	●	+/-
Named Lakes, Ponds, and Reservoirs							
89. Morrisville Swamp		Eaton, Smithfield	Madison		0.2	●	+/-
90. Campbell Lakes		Smithfield	Madison		0.8	●	+/-
91. Electric Light Pond		Eaton	Madison		2.2	●	-
92. Stoney Pond		Nelson	Madison	25	2.3	●	+/-
93. Eaton Reservoir		Eaton	Madison	28	3.0	●	+/-
94. Leland Pond		Eaton	Madison		3.7	●	+/-
95. Tuscarora Lake		Nelson	Madison	26	3.8	●	+/-
96. Cazenovia Lake	Cazenovia	Cazenovia	Madison		4.5	.	+/-
97. Hatch Lake		Eaton	Madison		5.0	.	-
98. Bradley Brook Reservoir		Eaton	Madison		5.2	.	-
99. Woodman Pond	Hamilton	Eaton	Madison		5.2	.	+/-
High-Use Public Areas							
State, US, and Interstate Highways							

Hoffman Falls Wind Project

Towns of Eaton, Fenner, Nelson, and Smithfield, Madison County, New York

Visual Outreach





Attachment C. Visually Sensitive Resources

Visually Sensitive Resource	Location			VP Number <sup>1</sup>	Distance <sup>2</sup>  Miles from Nearest Turbine	Distance Zone  <div><div></div> Near-Foreground</div> <div><div></div> Foreground</div> <div><div></div> Midground</div> <div><div></div> Background</div>	Project Visibility (Viewshed Results)
							✚Visible ✖ Not Visible +/- Partially Visible
	Village	Town	County				DSM Viewshed (Topography, Structures, and Vegetation)
100. US Route 20	Cazenovia, Morrisville	Cazenovia, Eaton, Madison, Nelson	Madison	32, 33, 40, 56, 61, 62	0.3	<div></div>	+/-
101. NYS Route 46	Munnsville	Eaton, Stockbridge	Madison	14, 32	2.8	<div></div>	+/-
102. NYS Route 13	Cazenovia	Cazenovia, Fenner, Sullivan	Madison		3.1	<div></div>	+/-
103. NYS Route 26		Augusta, Eaton, Lebanon, Madison	Madison, Oneida	31	4.1	<div></div>	+/-
104. NYS Route 12B	Hamilton	Augusta, Eaton, Lebanon, Madison	Madison, Oneida		4.9	<div></div>	+/-
Schools							
105. State University of New York College of Agriculture and Technology at Morrisville - Equine Center		Nelson	Madison	41	0.4	<div></div>	+/-
106. State University of New York College of Agriculture and Technology at Morrisville	Morrisville	Eaton	Madison	33, 34, 36-39	1.1	<div></div>	+/-
107. Morrisville Middle Sch High Sch		Smithfield	Madison	12	1.2	<div></div>	+/-
108. Edward R Andrews Elementary School	Morrisville	Eaton	Madison	36	1.2	<div></div>	+/-
109. Burton Street Elementary School	Cazenovia	Cazenovia	Madison		3.7	<div></div>	+/-
110. Stockbridge Valley Central School	Munnsville	Stockbridge	Madison		4.0	<div></div>	+/-
111. Cazenovia College	Cazenovia	Cazenovia	Madison		4.2	<div></div>	+/-
112. Cazenovia Central School	Cazenovia	Cazenovia	Madison		4.3	<div></div>	+/-
Cities, Villages, Hamlets							
Cities and Villages							
113. Village of Morrisville	Morrisville	Eaton	Madison	33, 36-39	0.5	<div></div>	+/-
114. Village of Cazenovia	Cazenovia	Cazenovia	Madison	61, 62, 63, 64	3.4	<div></div>	+/-
115. Village of Munnsville	Munnsville	Stockbridge	Madison	15, 16	3.9	<div></div>	+/-
116. Village of Hamilton	Hamilton	Eaton, Lebanon, Madison	Madison		5.2	<div></div>	+/-
Hamlets							
117. Hamlet of Nelson		Nelson	Madison	56	1.3	<div></div>	+/-
118. Hamlet of Pratts Hollow		Eaton	Madison		1.5	<div></div>	+/-
119. Hamlet of Peterboro		Smithfield	Madison	6-11	1.8	<div></div>	+/-

Hoffman Falls Wind Project

Towns of Eaton, Fenner, Nelson, and Smithfield, Madison County, New York

Visual Outreach



Attachment C. Visually Sensitive Resources

Visually Sensitive Resource	Location			VP Number <sup>1</sup>	Distance <sup>2</sup>	Distance Zone	Project Visibility (Viewshed Results)
							✚Visible ✖ Not Visible +/- Partially Visible
	Village	Town	County		Miles from Nearest Turbine	<div><div></div> Near-Foreground</div> <div><div></div> Foreground</div> <div><div></div> Midground</div> <div><div></div> Background</div>	DSM Viewshed (Topography, Structures, and Vegetation)
120. Hamlet of Pine Woods		Eaton	Madison	32	3.0	<div><div></div></div>	✚/-
121. Hamlet of West Eaton		Eaton	Madison		4.0	<div><div></div></div>	✚/-
122. Hamlet of Perryville		Fenner, Lincoln, Sullivan	Madison		4.1	<div><div></div></div>	✖
123. Hamlet of Pierceville		Eaton	Madison		4.4	<div><div></div></div>	✖
124. Hamlet of Eaton		Eaton	Madison	29	4.5	<div><div></div></div>	✚/-
125. Hamlet of Bouckville		Madison	Madison		4.6	<div><div></div></div>	✖
126. Hamlet of Stockbridge		Stockbridge	Madison		4.8	<div><div></div></div>	✖
127. Hamlet of Clockville		Lincoln	Madison		5.4	<div><div></div></div>	✖
Resources Identified by Stakeholders							
TBD							

<sup>1</sup> Viewpoint (VP) numbers in bold indicate those recommended for photosimulation. If no VP number is indicated, no photo was obtained during fieldwork.

<sup>2</sup> For large areas and linear sites, approximate distance to the nearest turbine was measured from the respective area's closest point.

Hoffman Falls Wind Project

Towns of Eaton, Fenner, Nelson, and Smithfield, Madison County, New York

Visual Outreach





## **Attachment D: Viewpoint Photolog**



## Viewpoint 1

View looking Southeast from  
Oxbow Road in the Town of  
Lincoln, Madison County, New  
York

**Coordinates:**  
43.02792° N, 75.74114° W

**Date:**  
8/31/2023

**Visually Sensitive Resource:**  
Oxbow County Park, Erie Canalway  
National Heritage Corridor

**Landscape Similarity Zone:**  
Forest



## Viewpoint 2

View looking South-southeast  
from Oxbow Road in the Town  
of Lincoln, Madison County, New  
York

**Coordinates:**  
43.02793° N, 75.74205° W

**Date:**  
8/31/2023

**Visually Sensitive Resource:**  
Oxbow County Park, Erie Canalway  
National Heritage Corridor

**Landscape Similarity Zone:**  
Forest

## Hoffman Falls Wind Project

Towns of Eaton, Fenner, Nelson, and Smithfield, Madison County, New York

### Visual Outreach



**Viewpoint 3**

View looking South-southwest  
from E Mile Strip Road in the  
Town of Smithfield, Madison  
County, New York

**Coordinates:**  
42.99976° N, 75.70407° W

**Date:**  
8/31/2023

**Visually Sensitive Resource:**  
Erie Canalway National Heritage  
Corridor

**Landscape Similarity Zone:**  
Agricultural/Rural Residential

Recommended for photosimulation.

**Viewpoint 4**

View looking Southwest from E  
Mile Strip Road in the Town of  
Smithfield, Madison County, New  
York

**Coordinates:**  
42.99972° N, 75.70077° W

**Date:**  
8/31/2023

**Visually Sensitive Resource:**  
Erie Canalway National Heritage  
Corridor

**Landscape Similarity Zone:**  
Agricultural/Rural Residential

## Hoffman Falls Wind Project

Towns of Eaton, Fenner, Nelson, and Smithfield, Madison County, New York

### Visual Outreach