

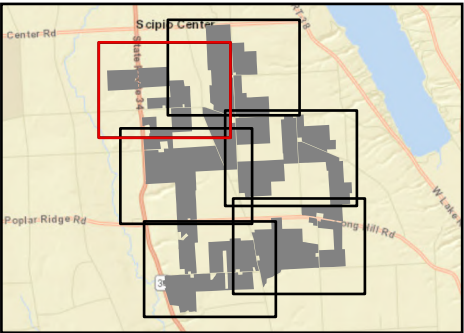
Figure 15-5. Mineral Soil Groups

Agricola Wind Project

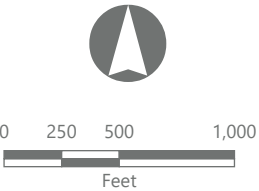
Towns of Venice and Scipio,  
Cayuga County, New York

Article VIII Permit Application  
Matter No. 23-00064

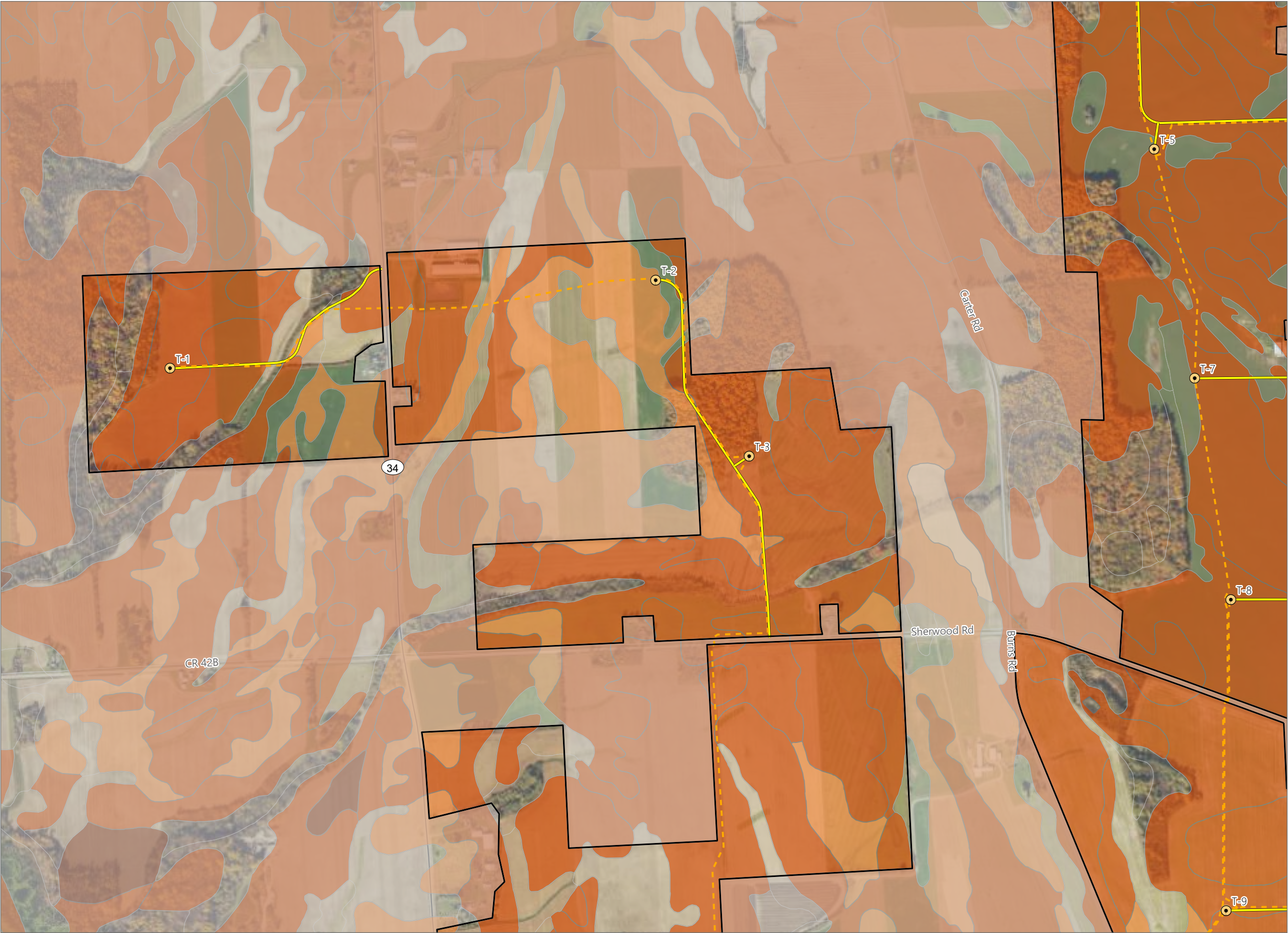
- Mineral Soil Group
- Group 1
  - Group 2
  - Group 3
  - Group 4
  - Groups 5-10
- Facility Components
- Wind Turbine
  - Access Road
  - Underground Collection Line
  - Facility Site



Sheet 1 of 6



Prepared November 4, 2024  
Basemap: USDA NAIP '2023 New York 60cm" orthoimagery map service



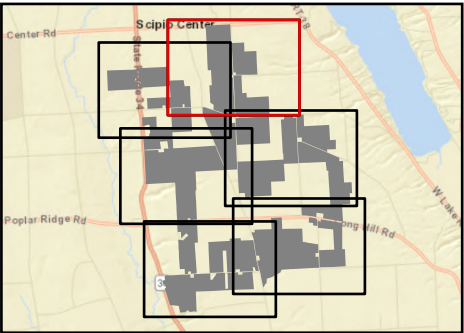


Agricola Wind Project

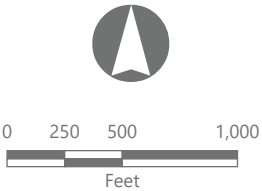
Towns of Venice and Scipio,  
Cayuga County, New York

Article VIII Permit Application  
Matter No. 23-00064

- Mineral Soil Group
- Group 1
  - Group 2
  - Group 3
  - Group 4
  - Groups 5-10
- Facility Components
- Wind Turbine
  - Access Road
  - Underground Collection Line
  - Facility Site



Sheet 2 of 6



Prepared November 4, 2024  
Basemap: USDA NAIP "2023 New York 60cm" orthoimagery map service





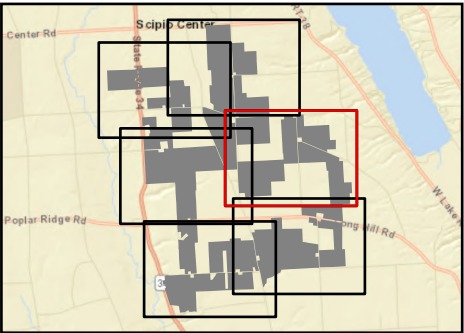
Figure 15-5. Mineral Soil Groups

Agricola Wind Project

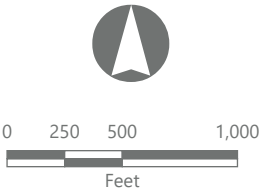
Towns of Venice and Scipio,  
Cayuga County, New York

Article VIII Permit Application  
Matter No. 23-00064

- Mineral Soil Group
- Group 2
  - Group 3
  - Group 4
  - Groups 5-10
- Facility Components
- Wind Turbine
  - Access Road
  - Underground Collection Line
  - Facility Site



Sheet 3 of 6



Prepared November 4, 2024  
Basemap: USDA NAIP "2023 New York 60cm" orthoimagery map service

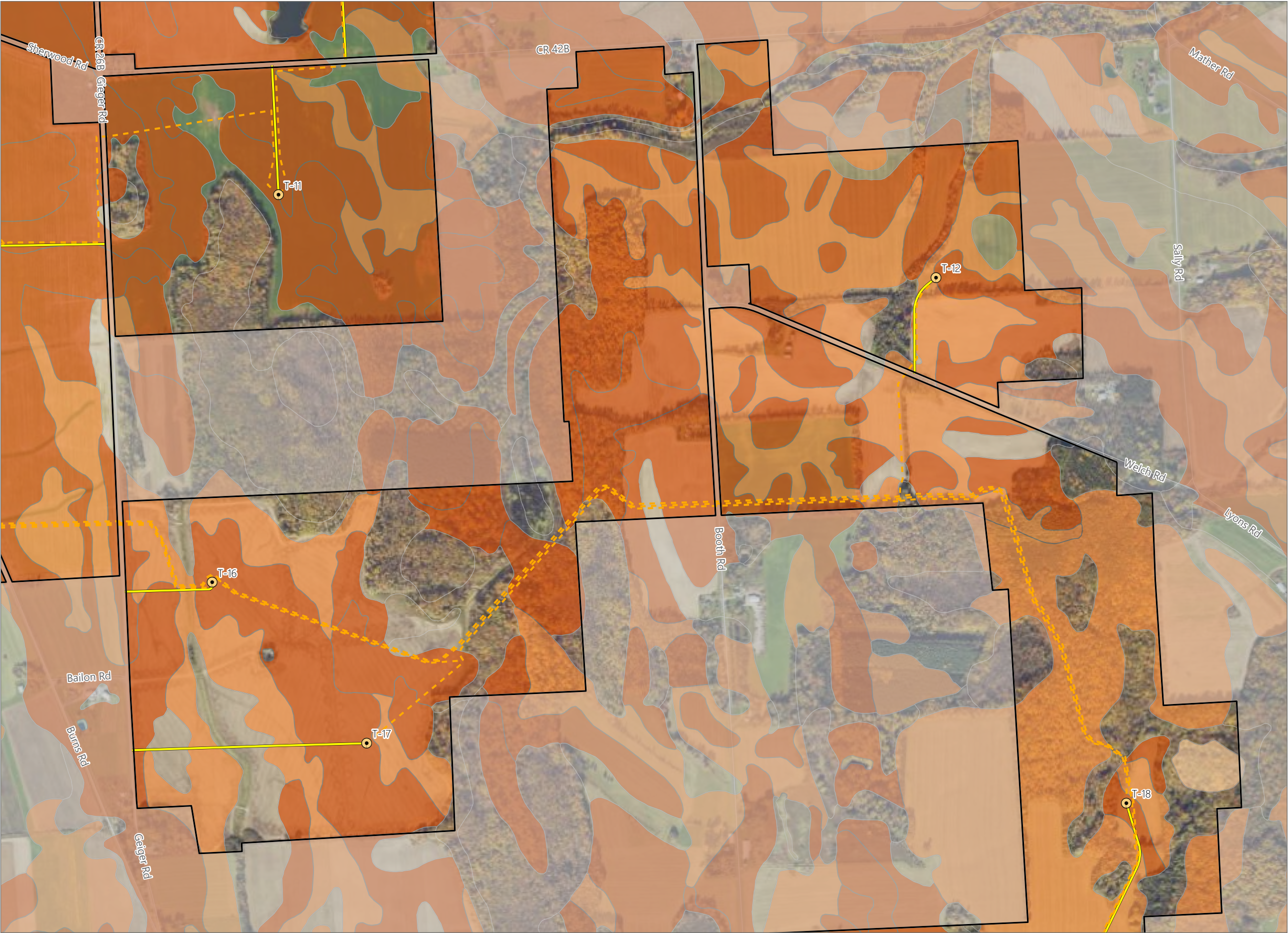




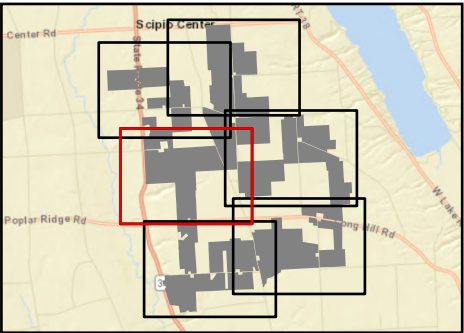
Figure 15-5. Mineral Soil Groups

Agricola Wind Project

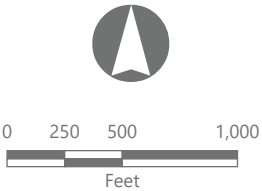
Towns of Venice and Scipio,  
Cayuga County, New York

Article VIII Permit Application  
Matter No. 23-00064

- Mineral Soil Group
- Group 1
  - Group 2
  - Group 3
  - Groups 5-10
- Facility Components
- Wind Turbine
  - Access Road
  - Overhead Collection Line
  - Underground Collection Line
  - Collection Substation
  - POI Substation
  - O&M Facility
  - Facility Site



Sheet 4 of 6



Prepared November 4, 2024  
Basemap: USDA NAIP "2023 New York 60cm" orthoimagery map service

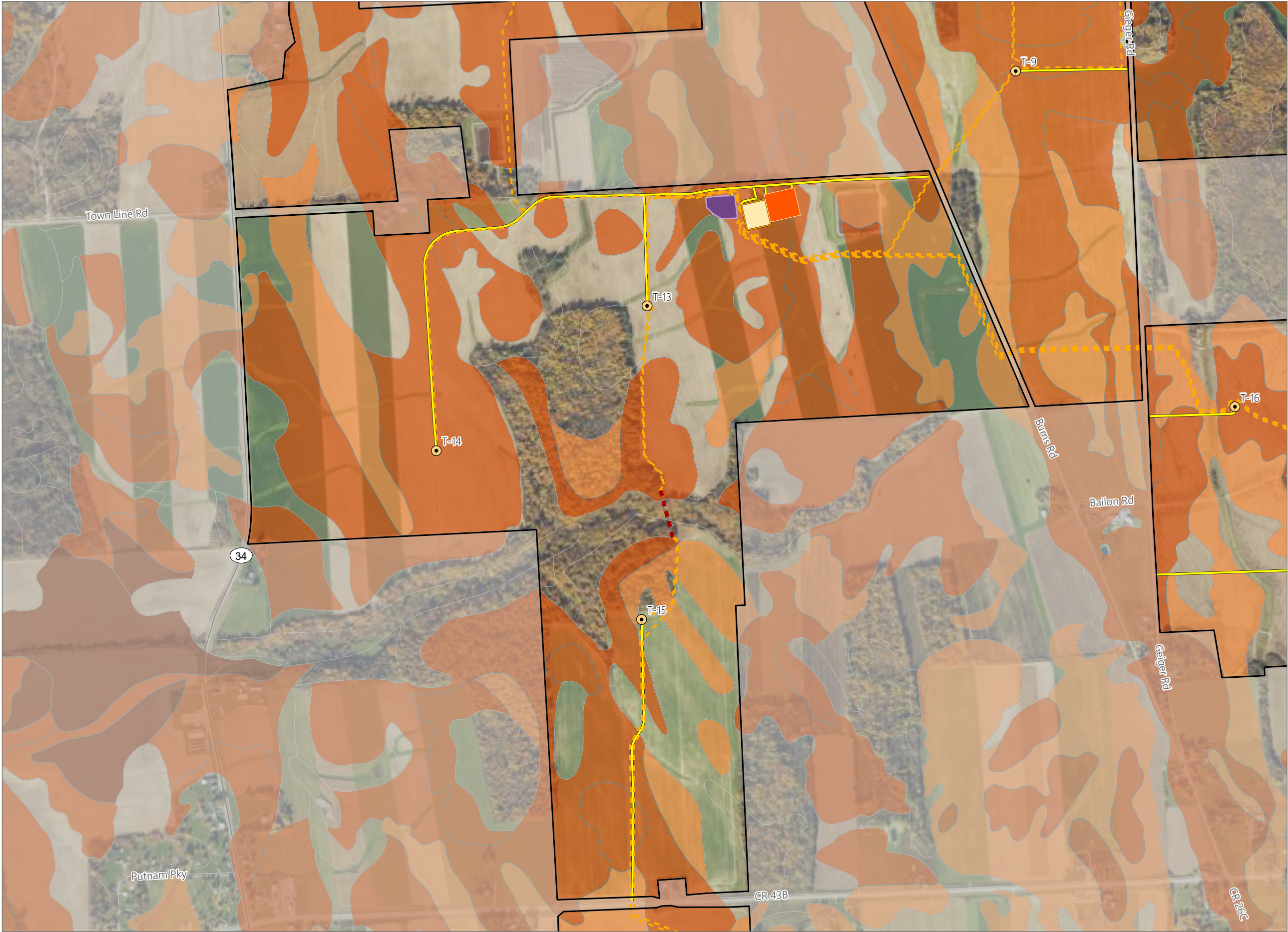
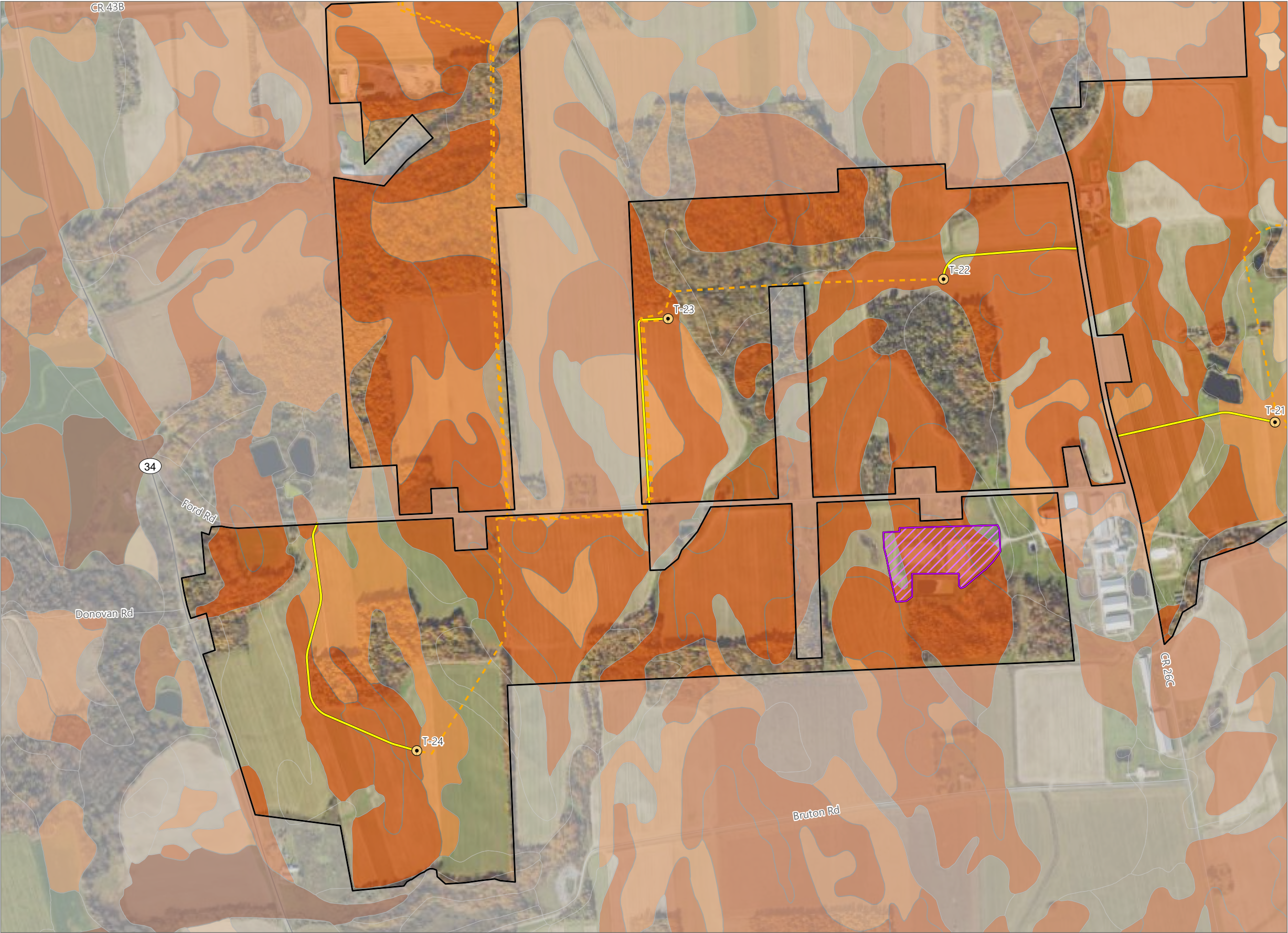




Figure 15-5. Mineral Soil Groups

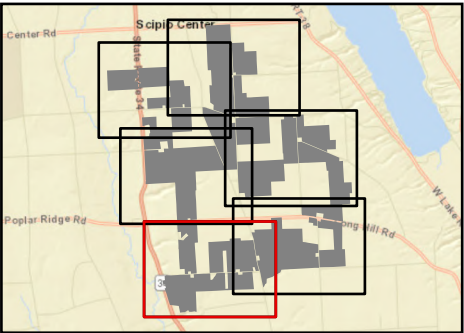


Agricola Wind Project

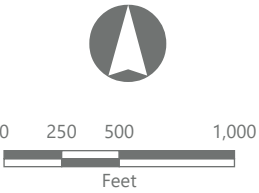
Towns of Venice and Scipio,  
Cayuga County, New York

**Article VIII Permit Application  
Matter No. 23-00064**

- Mineral Soil Group
- Group 1
  - Group 2
  - Group 3
  - Group 4
  - Groups 5-10
- Facility Components
- Wind Turbine
  - Access Road
  - Underground Collection Line
  - Laydown Yard
  - Facility Site



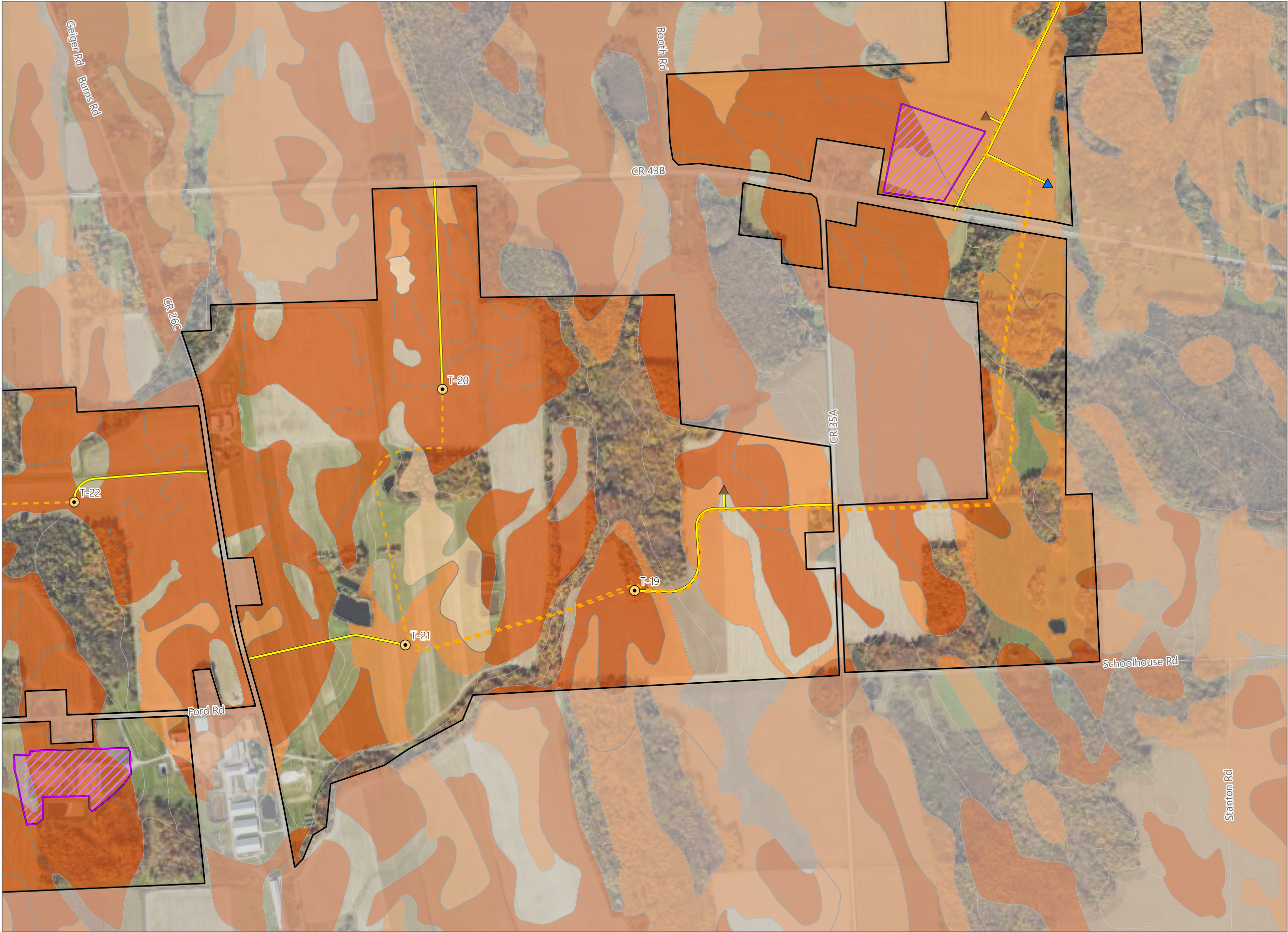
Sheet 5 of 6



Prepared November 4, 2024  
Basemap: USDA NAIP "2023 New York 60cm" orthoimagery map service



Figure 15-5. Mineral Soil Groups

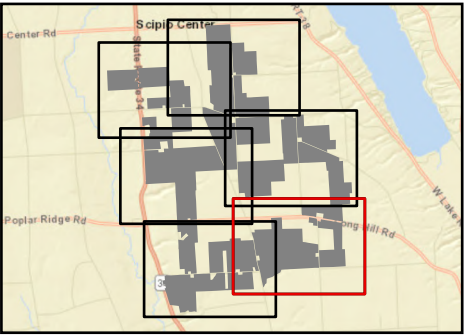


**Agricola Wind Project**

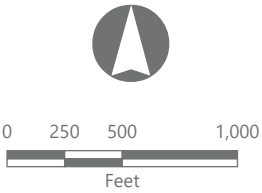
Towns of Venice and Scipio,  
Cayuga County, New York

**Article VIII Permit Application  
Matter No. 23-00064**

- Mineral Soil Group
- Group 2
  - Group 3
  - Group 4
  - Groups 5-10
- Facility Components
- Wind Turbine
  - ADLS Tower
  - MET Tower
  - Access Road
  - Underground Collection Line
  - Laydown Yard
  - Facility Site



Sheet 6 of 6



Prepared November 4, 2024  
Basemap: USDA NAIP "2023 New York 60cm" orthoimagery map service