

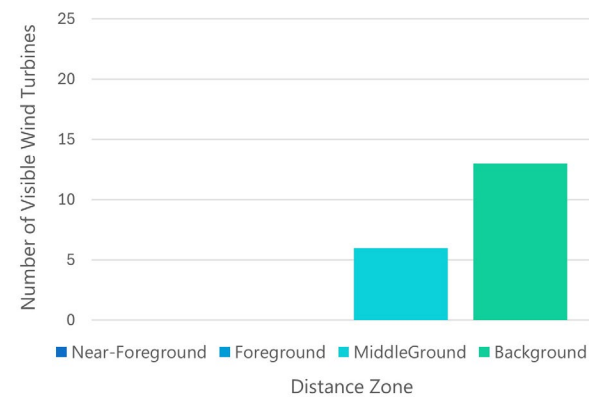
VSR ID # 143. North Country National Scenic Trail

Municipality: Towns of Cazenovia, Fenner, Lincoln, Nelson, and Sullivan
County: Madison

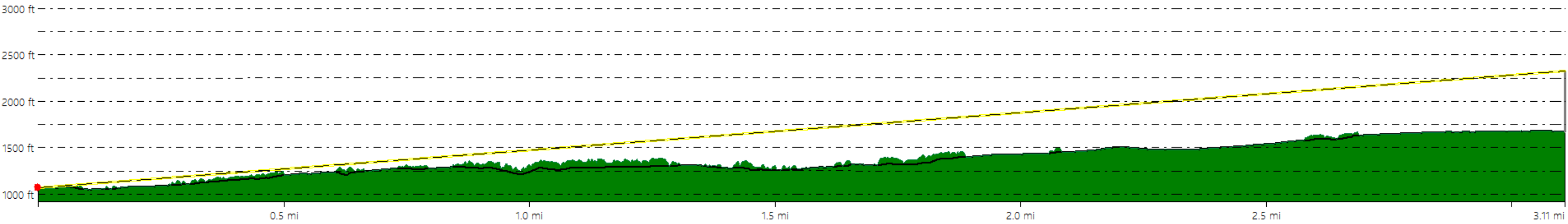
VSR Category: State and Federal Trails

Percent of Turbine Visibility within VSR*: 6.8%

*Calculated using only the area of the VSR that falls within the VSA

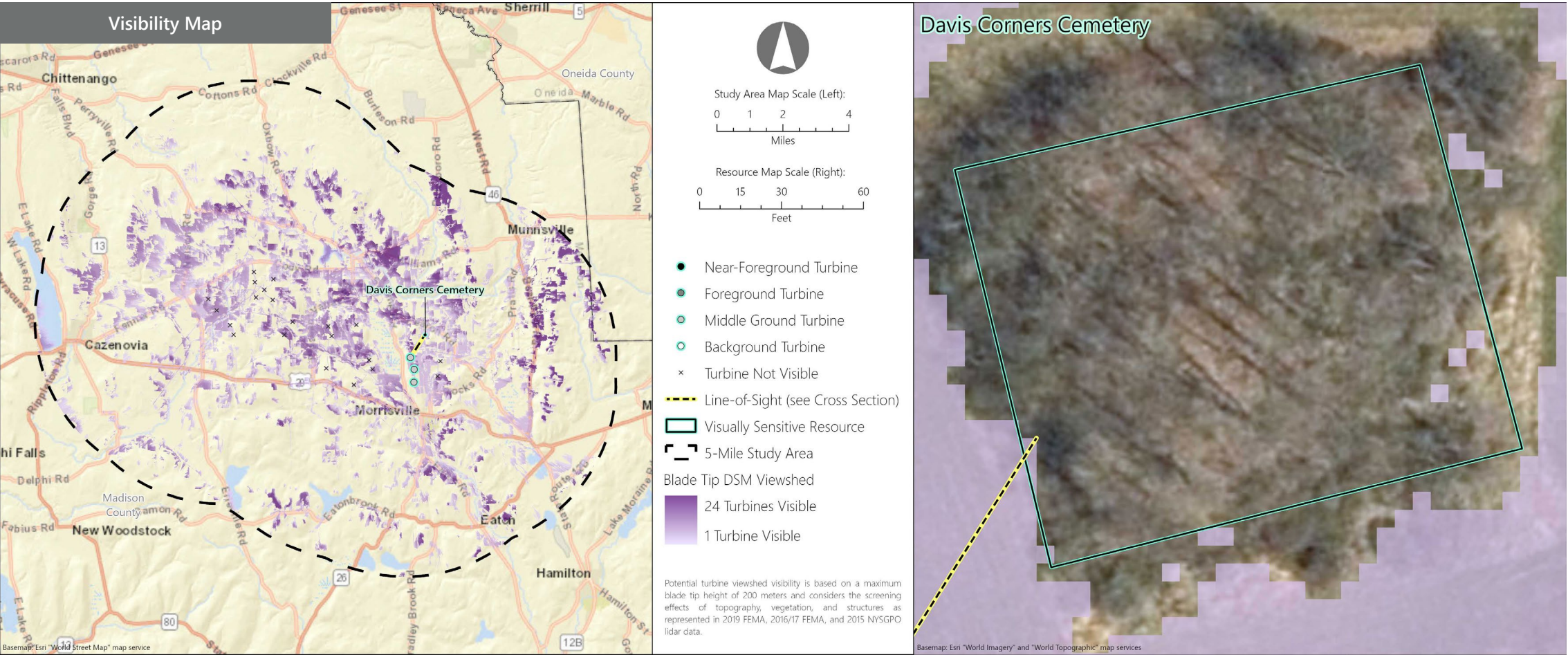


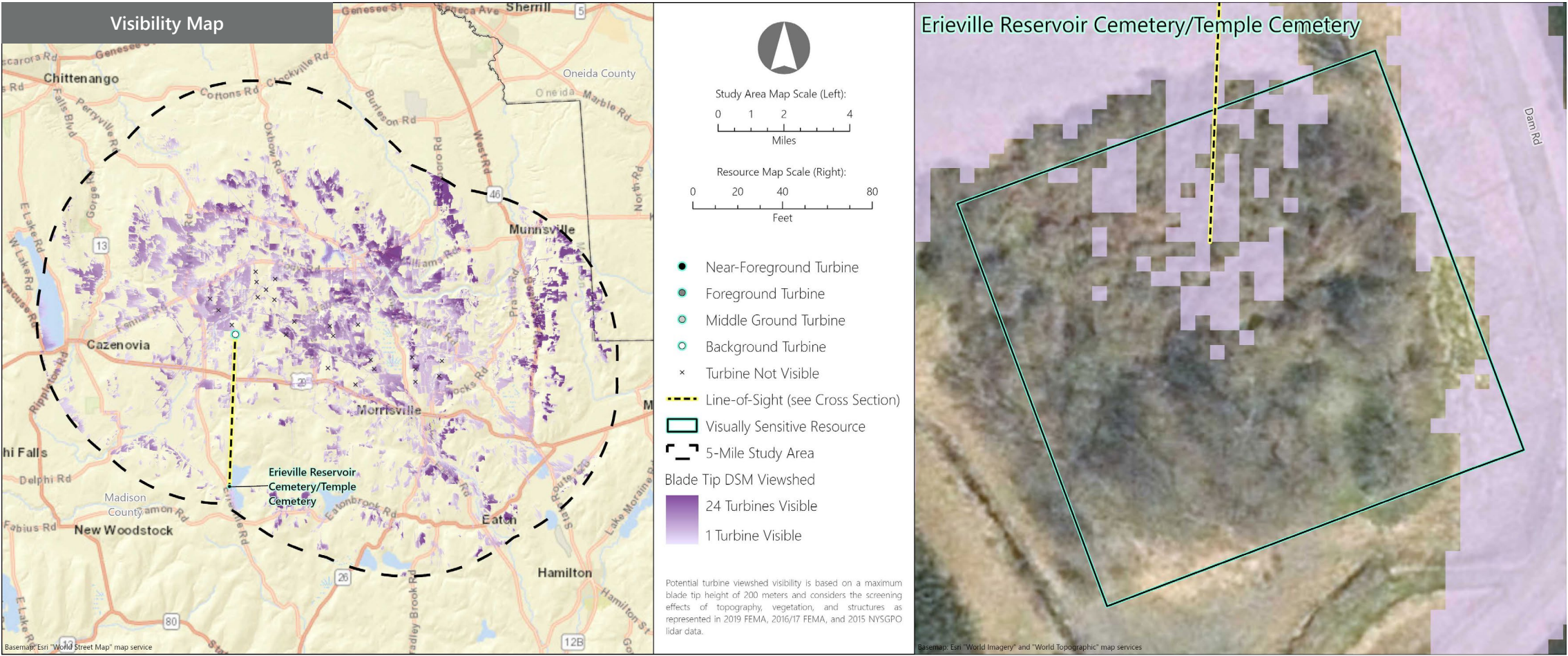
Line-of-Sight Cross Section

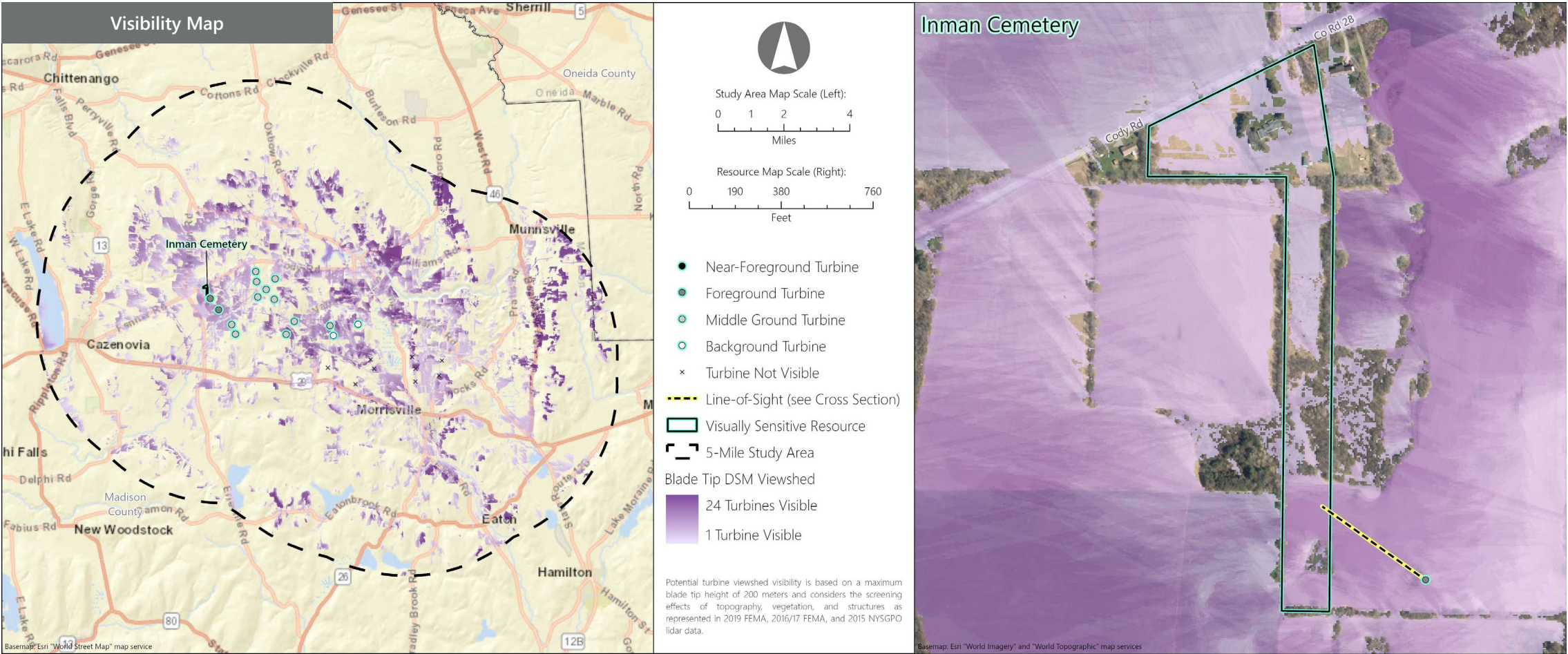


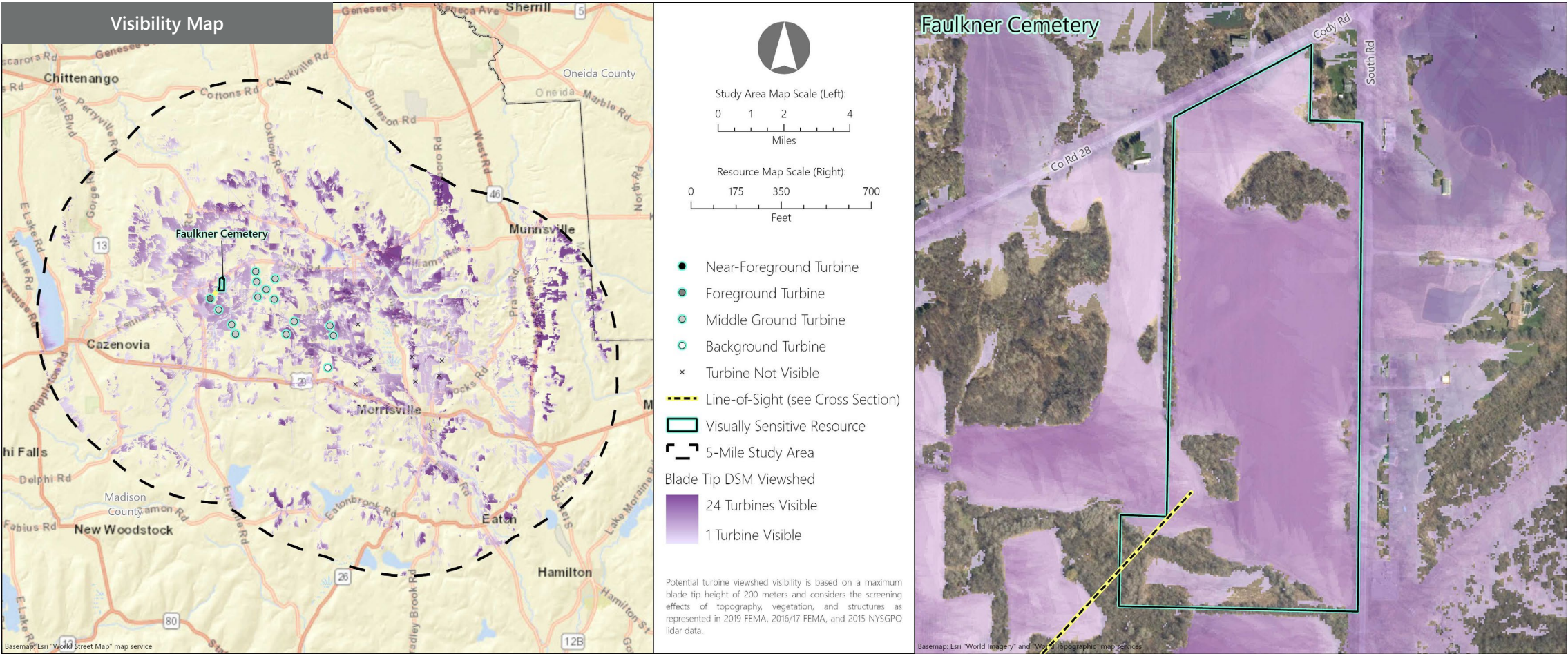
Hoffman Falls Wind Project
Towns of Eaton, Fenner, Nelson, and Smithfield, Madison County, New York

Visual Impact Assessment
Appendix 8-A









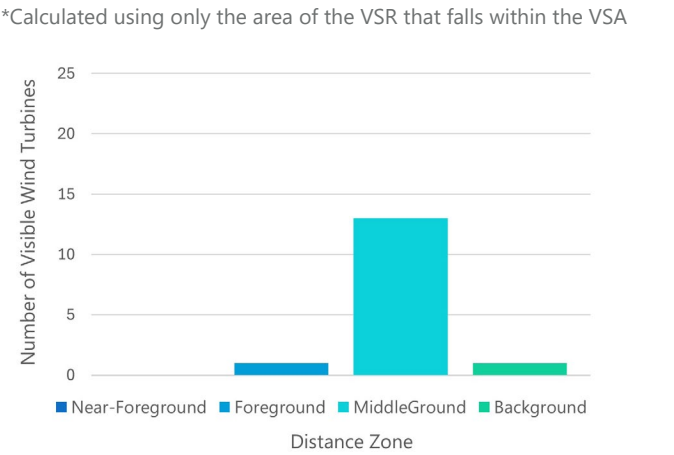
VSR ID # 341. Faulkner Cemetery

Municipality: Town of Fenner

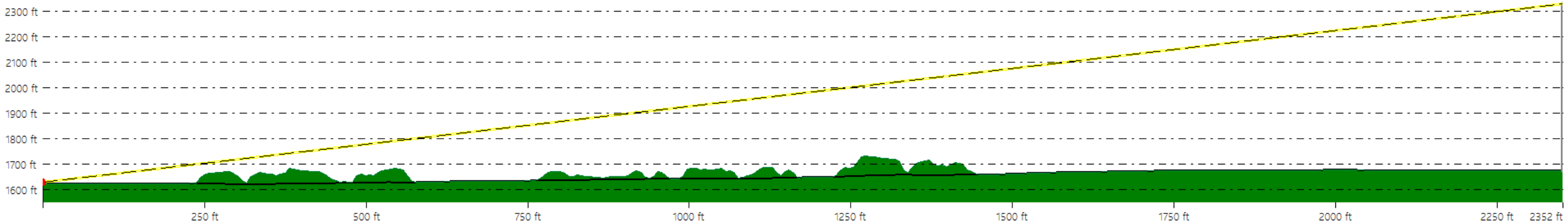
County: Madison

VSR Category: Properties of Historic Significance

Percent of Turbine Visibility within VSR*: 81.8%




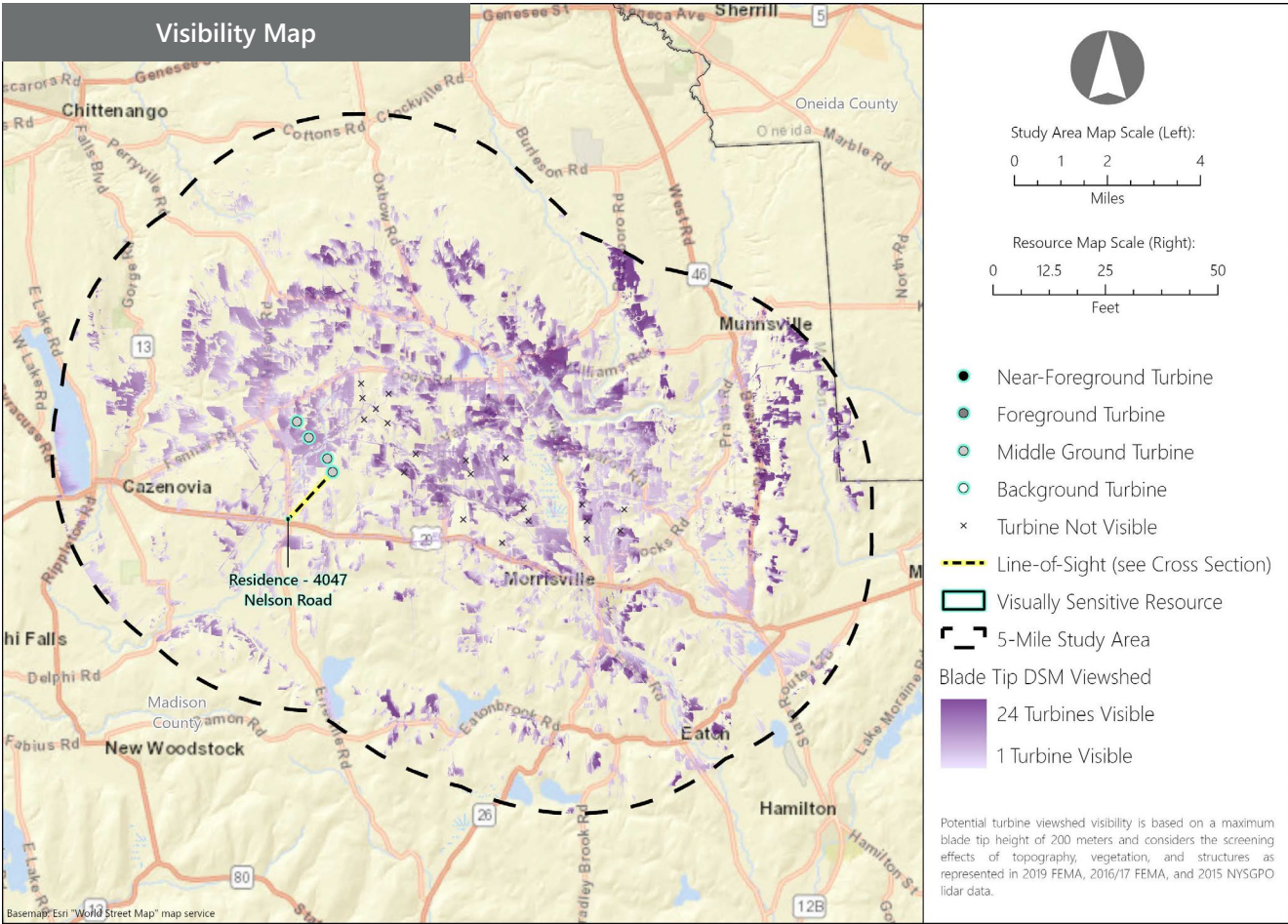
Line-of-Sight Cross Section



Hoffman Falls Wind Project

Towns of Eaton, Fenner, Nelson, and Smithfield, Madison County, New York

Visual Impact Assessment
Appendix 8-A



VSR ID # 342. Residence - 4047 Nelson Road

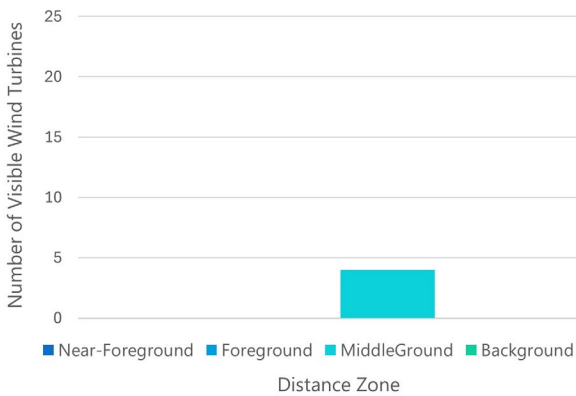
Municipality: Town of Nelson

County: Madison

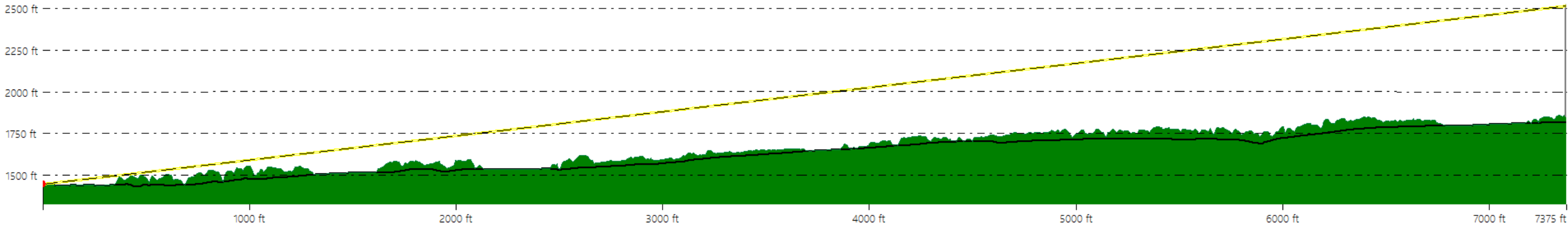
VSR Category: Properties of Historic Significance

Percent of Turbine Visibility within VSR*: 32.9%

*Calculated using only the area of the VSR that falls within the VSA



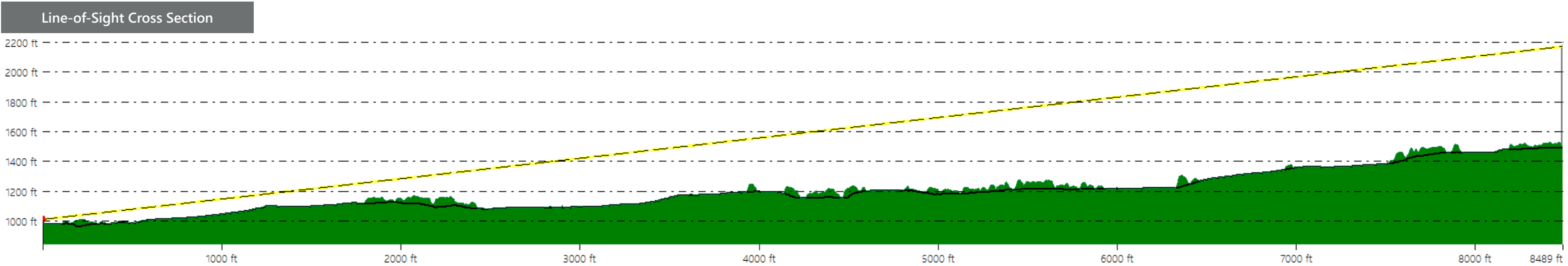
Line-of-Sight Cross Section



Hoffman Falls Wind Project

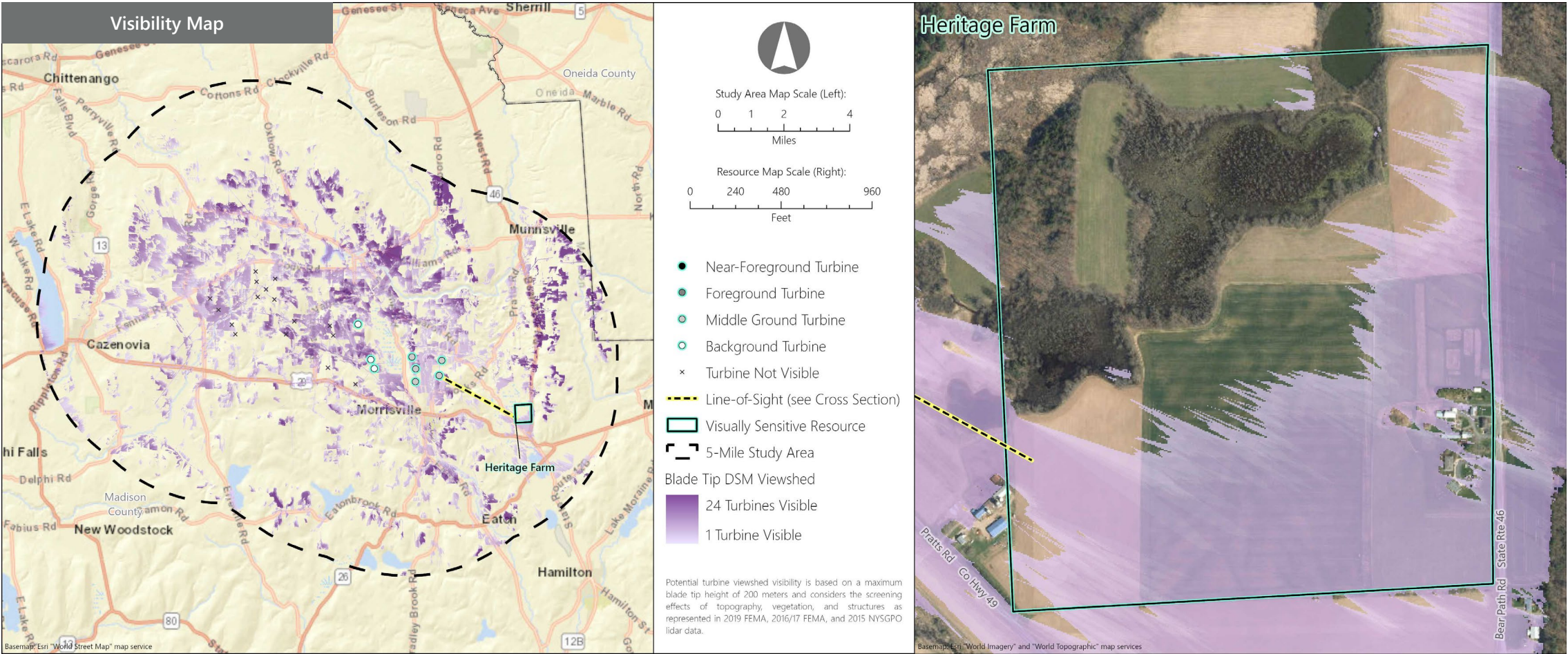
Towns of Eaton, Fenner, Nelson, and Smithfield, Madison County, New York

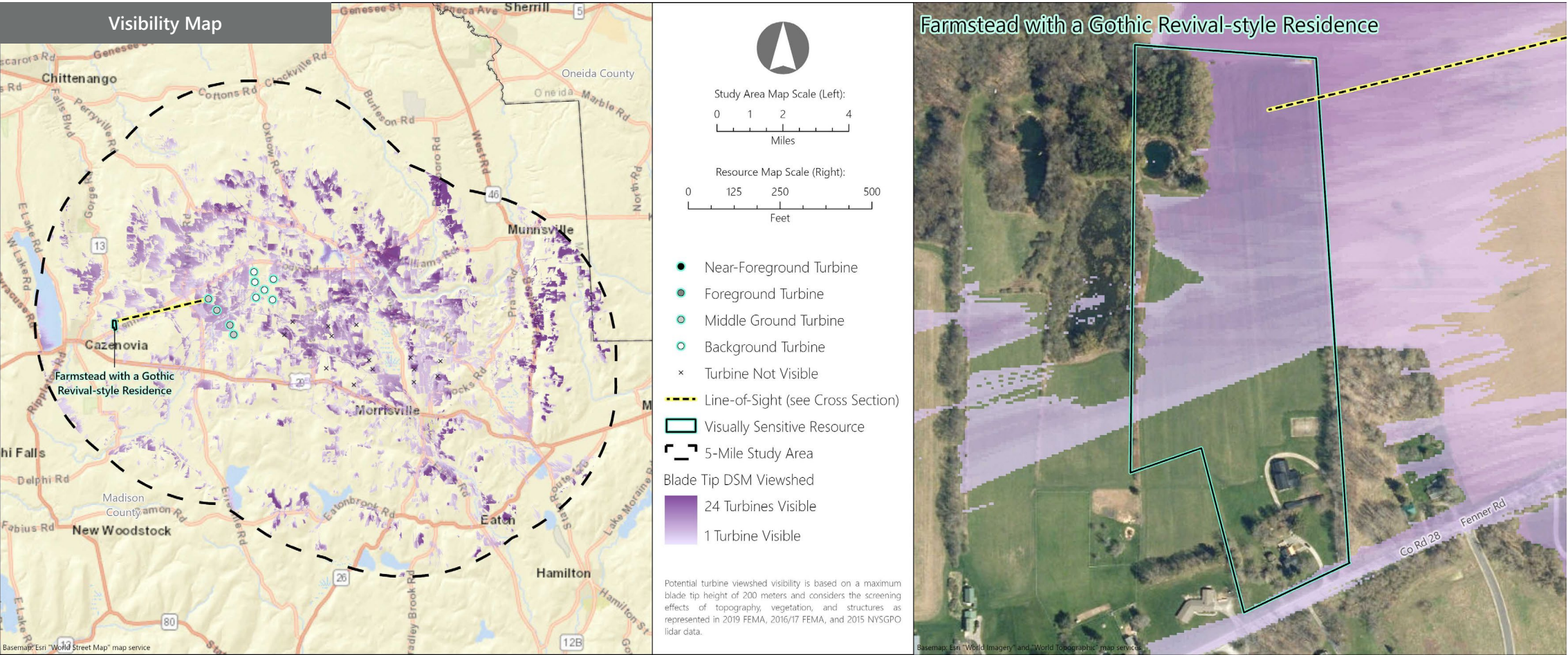
Visual Impact Assessment
Appendix 8-A

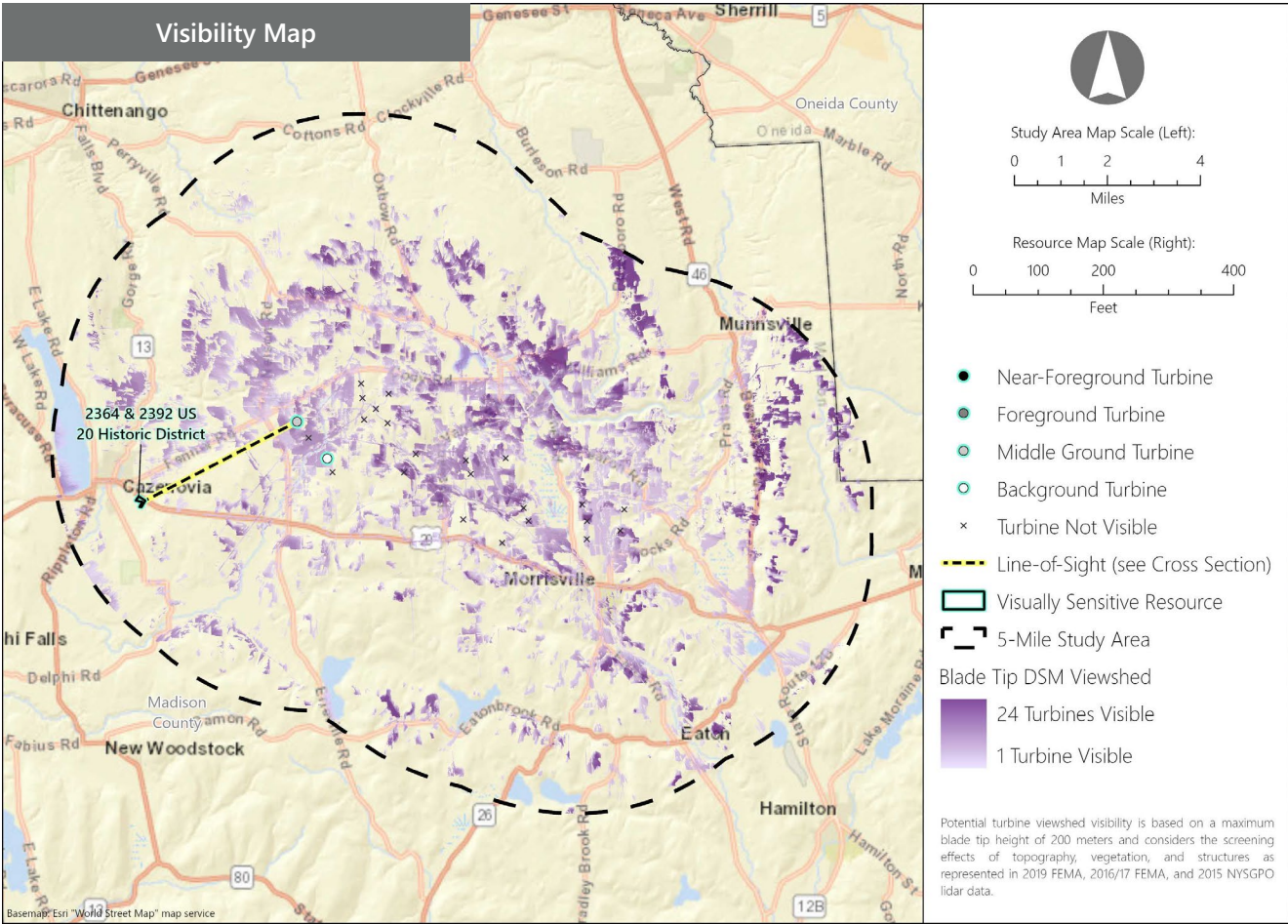


Hoffman Falls Wind Project
Towns of Eaton, Fenner, Nelson, and Smithfield, Madison County, New York

Visual Impact Assessment
Appendix 8-A







VSR ID # 346. 2364 & 2392 US 20 Historic District

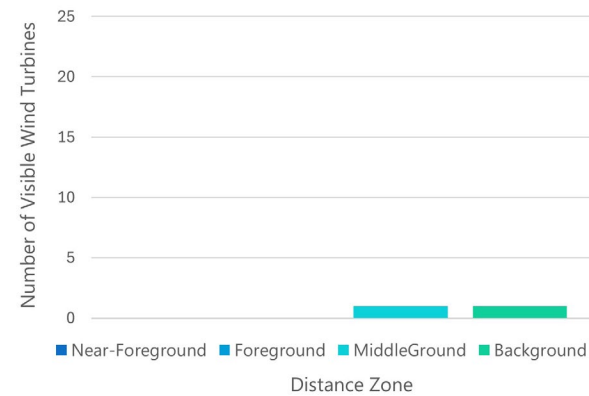
Municipality: Town of Cazenovia

County: Madison

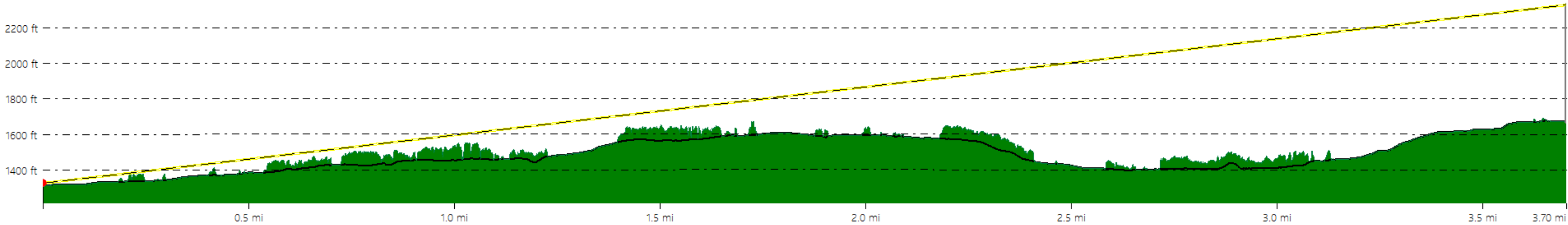
VSR Category: Properties of Historic Significance

Percent of Turbine Visibility within VSR*: 0.1%

*Calculated using only the area of the VSR that falls within the VSA



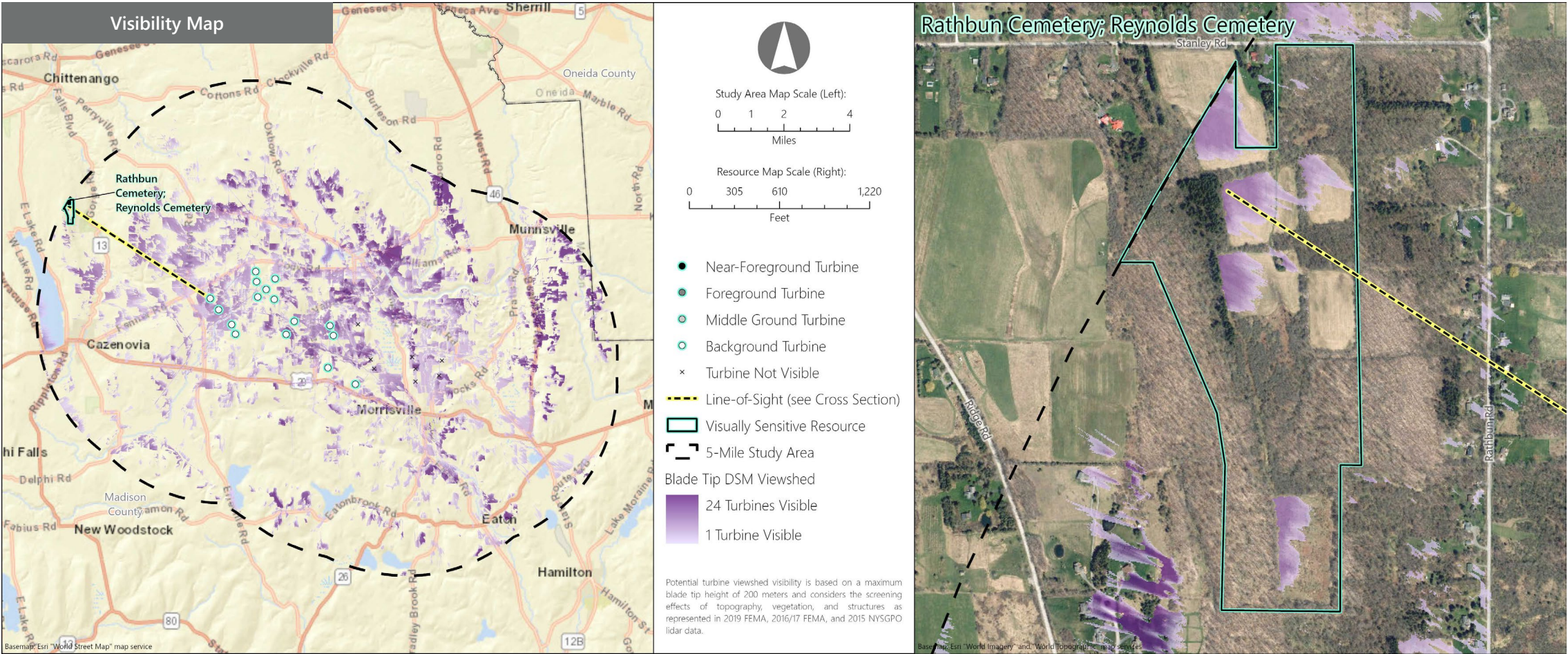
Line-of-Sight Cross Section



Hoffman Falls Wind Project

Towns of Eaton, Fenner, Nelson, and Smithfield, Madison County, New York

Visual Impact Assessment
Appendix 8-A



VSR ID # 351. Rathbun Cemetery; Reynolds Cemetery

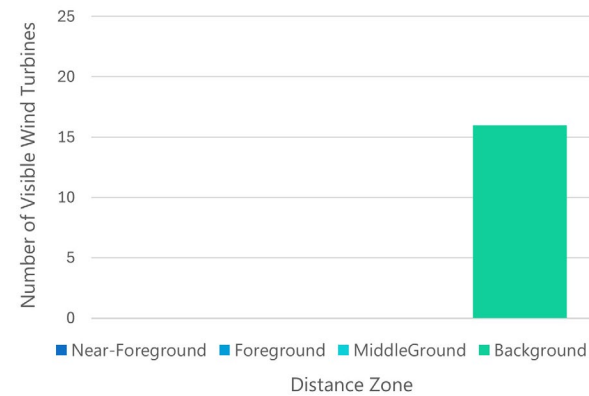
Municipality: Town of Cazenovia

County: Madison


VSR Category: Properties of Historic Significance

Percent of Turbine Visibility within VSR*: 13.4%

*Calculated using only the area of the VSR that falls within the VSA



Line-of-Sight Cross Section



Hoffman Falls Wind Project
Towns of Eaton, Fenner, Nelson, and Smithfield, Madison County, New York

Visual Impact Assessment
Appendix 8-A