



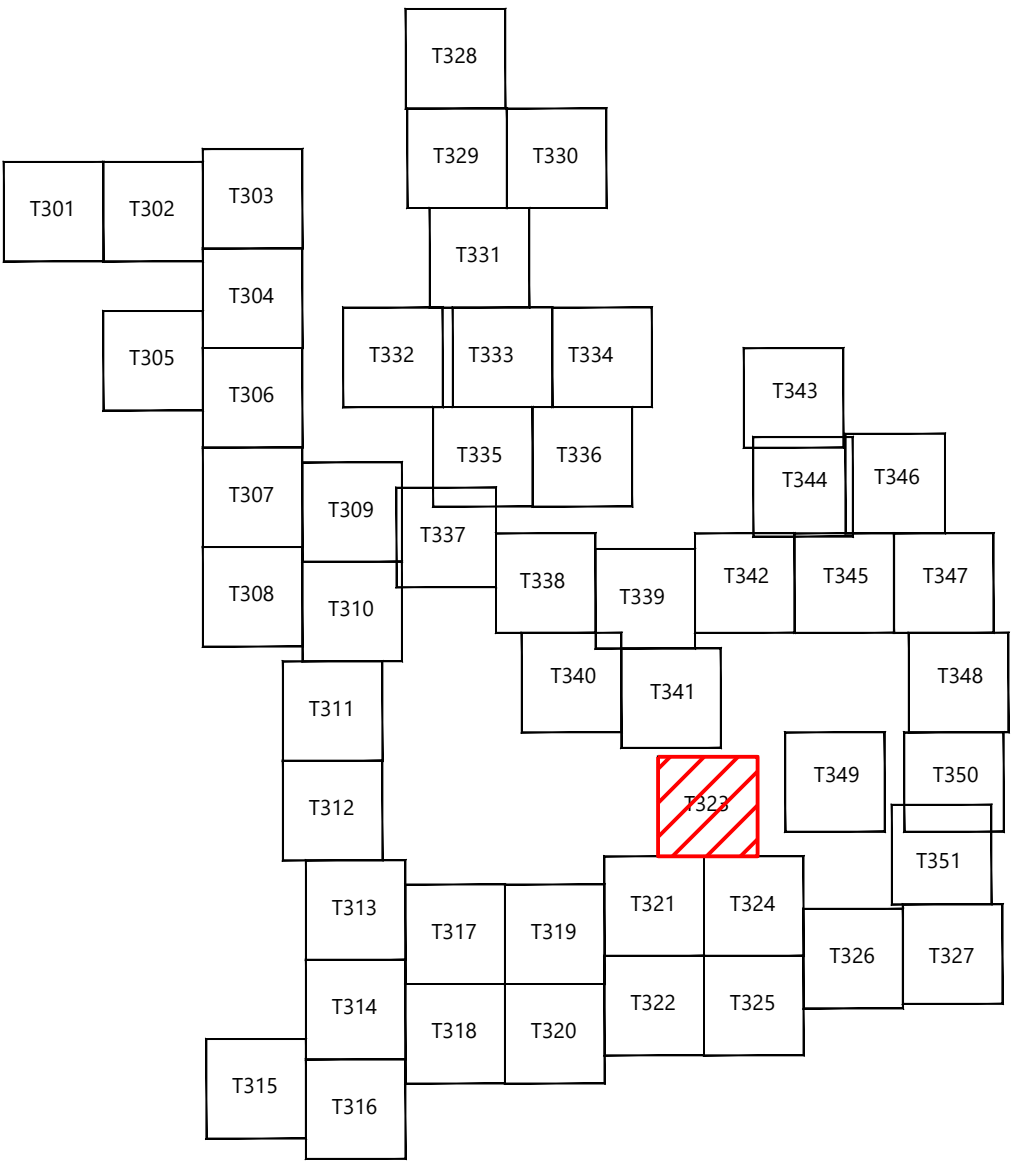
LEGEND:

- T-# TURBINE LOCATION
- ADLS-# ADLS TOWER
- MET-# PERMANENT MET TOWER
- PERMANENT ACCESS ROAD
- TEMPORARY INTERSECTION
- UNDERGROUND COLLECTION AND COMMUNICATION
- PROPOSED JUNCTION BOX
- BORE LOCATION
- DISTURBANCE LIMITS
- DL
- EXISTING ROADS
- PARCEL LINES (BOUNDARY SURVEY)
- NON-PARTICIPATING & POTENTIALLY PARTICIPATING LAND
- EX. INDEX CONTOUR
- EX. INTERVAL CONTOUR
- PROPOSED INDEX CONTOUR
- PROPOSED INTERVAL CONTOUR
- EX. OVERHEAD POWER
- EX. UTILITY EASEMENT
- EX. RIGHT OF WAY
- EX. STREAM CHANNEL
- ECOLOGICAL BOUNDARY
- PROTECTION FENCE
- EX. CULVERTS
- EX. WETLAND
- 100-FT REGULATED ADJACENT AREA
- EX. ENVIRONMENTALLY SENSITIVE AREA
- FEMA MAPPED FLOOD HAZARD AREA
- PROPOSED FACILITIES
- PROPOSED BLADE SWING AREA (OBSTACLE FREE AREA ONLY)
- APPROXIMATE PROPOSED SPOILS AND LOG STORAGE TO BE CLEARED, THEN USED FOR TEMPORARY STORAGE
- PROPOSED OVERHEAD POWER

TREE CLEARING LEGEND:

- FORESTLAND
 - SHRUBLAND
 - TREE & SHRUB CLEARING
- TREES WILL BE FELLED AND CUT TO APPROXIMATE LENGTHS WITHIN THE LIMITS OF DISTURBANCE IN PROXIMITY TO THE PROPOSED LOG STORAGE AREA. FELLED TIMBER WILL BE STACKED IN PLACE UNTIL SUFFICIENT SPACE HAS BEEN CLEARED TO ESTABLISH IDENTIFIED LOG STORAGE AREAS. APPROXIMATE LOG STORAGE AREAS WILL BE FINALIZED BASED ON FIELD CONDITIONS.
 - CONTRACTOR TO MAINTAIN ROAD ACCESS DURING CONSTRUCTION WHEN NOT USING A BORE.
 - THE LIMITS OF TREE AND SHRUB CLEARING ARE BASED ON THE ECOLOGICAL COMMUNITY DATA DISCUSSED IN EXHIBIT 11 OF ARTICLE VIII APPLICATION. SEE EXHIBIT 11 FOR FURTHER DISCUSSION OF THE ECOLOGICAL COMMUNITY TYPES AND FACILITY'S IMPACTS TO FORESTLAND AND SHRUBLAND.

KEYMAP:

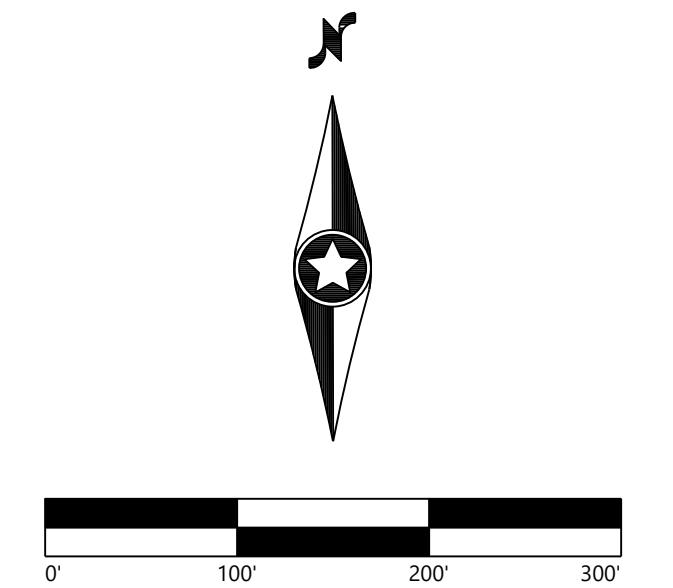


PREPARED FOR:

Agricola Wind LLC

90 State Street
Albany, NY 12207

REVISIONS:				
#	DATE	COMMENT	BY	CHK
0	08/23/2024	ISSUE FOR PERMIT	ME	AA



Agricola Wind
Project

Cayuga County, New York

Tree Clearing - 13


ISSUE FOR PERMIT

DATE: 08/23/2024
SHEET: T323
REV: 0

PREPARED FOR:

90 State Street
Albany, NY 12207

#	DATE	COMMENT	BY	CHK	APR
0	08/23/2024	ISSUE FOR PERMIT	ME	AA	AL



Cayuga County, New York

ISSUE FOR PERMIT

T325

V:

0

 T-#

TURBINE LOCATION

ADLS-# ADLS TOWER

MET-#

PERMANENT MET TOWER



PERMANENT ACCESS ROAD


TEMPORARY INTERSECTION

P-PUG — UNDERGROUND COLLECTION AND COMMUNICATION

 PROPOSED JUNCTION BOX BORE LOCATION

DL DISTURBANCE LIMITS

--- EXISTING ROADS
--- PARCEL LINES (BOUNDARY SURVEYS)

 NON-PARTICIPATING & POTENTIALLY PARTICIPATING LAND

— 900 — EX. INDEX CONTOUR

EX. INTERVAL CONTOUR
PROPOSED INDEX CONTOUR

— 900 — PROPOSED INDEX CONTOUR
— PROPOSED INTERVAL CONTOUR

EX. OVERHEAD POWER

EX. UTILITY EASEMENT

— — — — EX. RIGHT OF WAY
— · · — · · — EX. STREAM CHANNEL

_____ ECOLOGICAL BOUNDARY




Diagram illustrating a Protection Fence. A red line segment is labeled "FEN" (Fence). A black line segment is labeled "PROTECTION FENCE".

EX. CULVERTS



EX. WETLAND

100-FT REGULA


 EX. ENVIROMENTALLY SENSITIVE AREA

FEMA MAPPED FLOOD HAZARD AREA
PROPOSED FACILITIES

PROPOSED BLADE SWING AREA (OBSTACLE-FREE AREA ONLY)

PROPOSED BLADE SWING AREA (OBSTACLE FREE AREA)

 APPROXIMATE PROPOSED SPOOLS AND LOG STORAGE

 APPROXIMATE PROPOSED SPOILS AND LOG STORAGE
TO BE CLEARED, THEN USED FOR TEMPORARY STORAGE

———— P-PCH ————— PROPOSED OVERHEAD POWER

 FORESTLAND

FORESTLAND

SHRUBLAND

TREE & SHRUB CLEARING

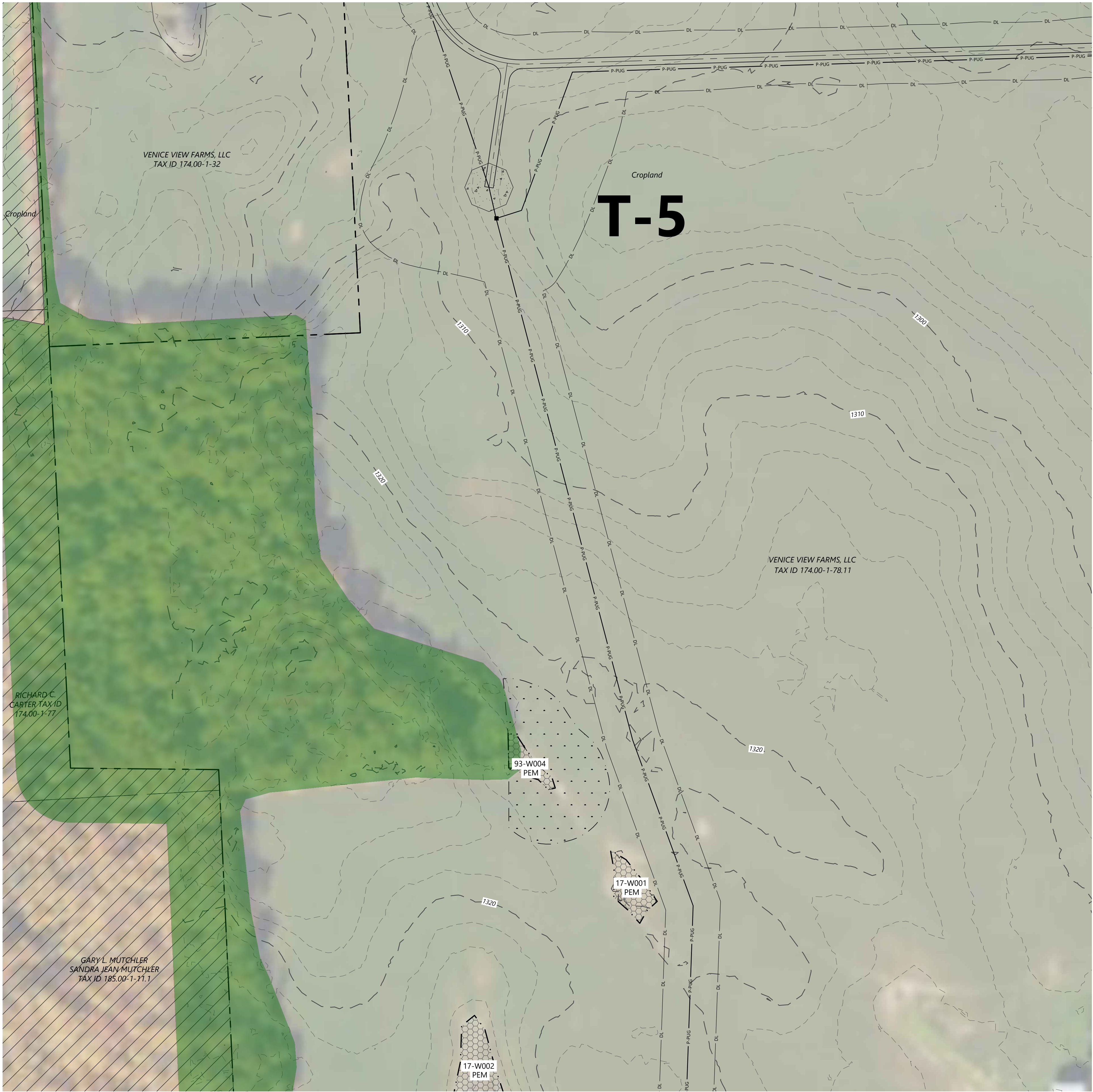
1. TREES WILL BE FELLED AND CUT TO APPROXIMATE LENGTHS WITHIN THE LIMITS OF DISTURBANCE IN PROXIMITY TO THE PROPOSED LOG STORAGE AREA. FELLED TIMBER WILL BE STACKED IN PLACE UNTIL SUFFICIENT SPACE HAS BEEN CLEARED TO ESTABLISH IDENTIFIED LOG STORAGE AREAS. APPROXIMATE LOG STORAGE AREAS WILL BE FINALIZED BASED ON FIELD CONDITIONS.
2. CONTRACTOR TO MAINTAIN ROAD ACCESS DURING CONSTRUCTION WHEN NOT USING A BORE.
3. THE LIMITS OF TREE AND SHRUB CLEARING ARE BASED ON THE ECOLOGICAL COMMUNITY DATA DISCUSSED IN EXHIBIT 11 OF ARTICLE VII APPLICATION. SEE EXHIBIT 11 FOR FURTHER DISCUSSION OF THE ECOLOGICAL COMMUNITY TYPES AND FACILITY'S IMPACTS TO FORESTLAND AND SHRUBLAND.

The diagram illustrates a task dependency graph with 36 tasks (T301 to T336). The tasks are arranged in a grid-like structure, with lines connecting them to show dependencies. The tasks are labeled as follows:

- T301, T302, T303
- T304, T305, T306
- T307, T308, T309, T310
- T311, T312, T313, T314, T315, T316
- T317, T318, T319, T320
- T321, T322, T323, T324, T325, T326, T327
- T328, T329, T330, T331, T332, T333, T334, T335, T336
- T337, T338, T339, T340, T341, T342, T343, T344, T345, T346, T347, T348, T349, T350, T351

The tasks are arranged in a grid-like structure, with lines connecting them to show dependencies. The tasks are labeled as follows:

- T301, T302, T303
- T304, T305, T306
- T307, T308, T309, T310
- T311, T312, T313, T314, T315, T316
- T317, T318, T319, T320
- T321, T322, T323, T324, T325, T326, T327
- T328, T329, T330, T331, T332, T333, T334, T335, T336
- T337, T338, T339, T340, T341, T342, T343, T344, T345, T346, T347, T348, T349, T350, T351



LEGEND:

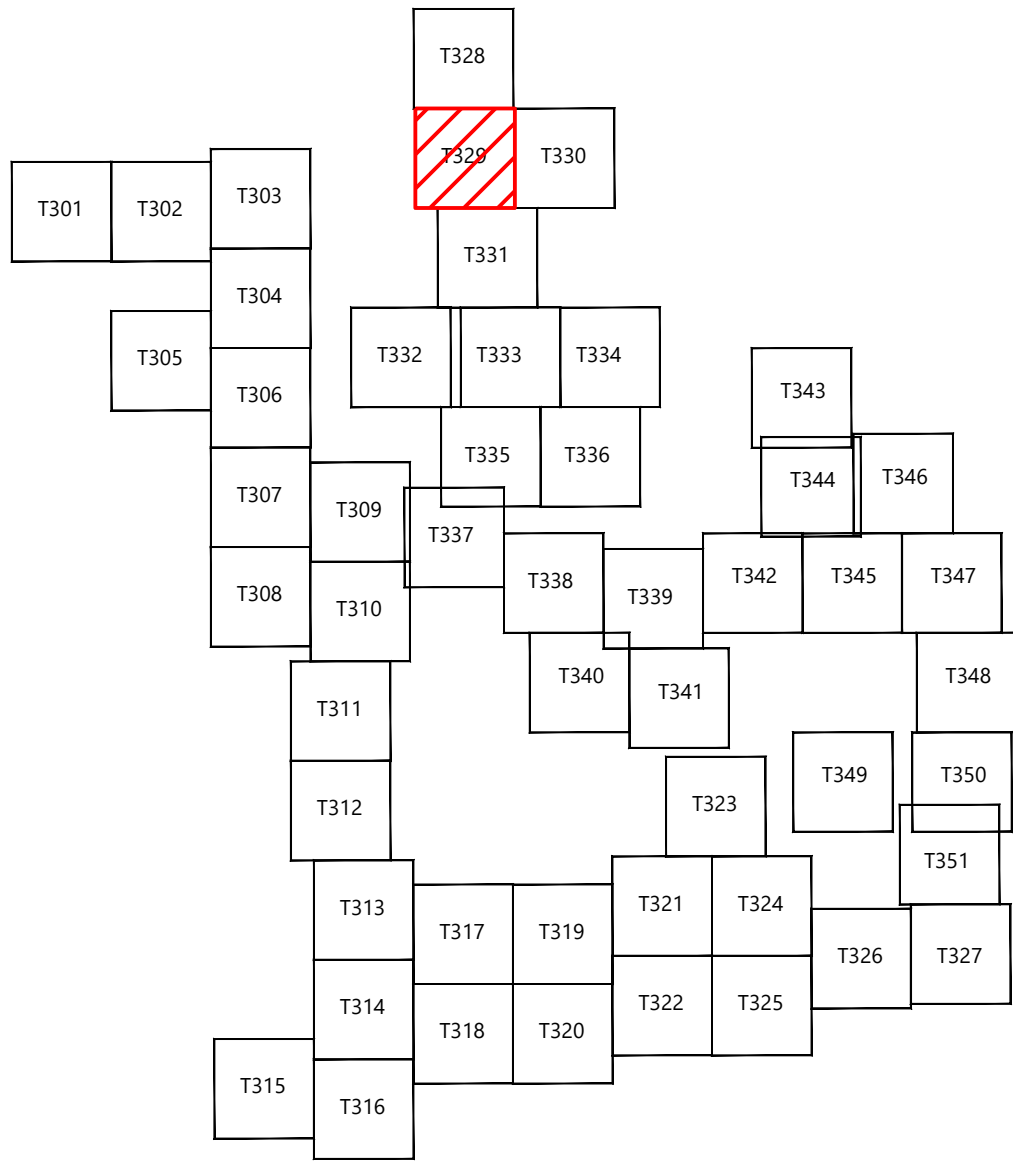
- T-#** TURBINE LOCATION
ADLS-# ADLS TOWER
MET-# PERMANENT MET TOWER
PERMANENT ACCESS ROAD
TEMPORARY INTERSECTION
UNDERGROUND COLLECTION AND COMMUNICATION
PROPOSED JUNCTION BOX
BORE LOCATION
DISTURBANCE LIMITS
EXISTING ROADS
PARCEL LINES (BOUNDARY SURVEY)
NON-PARTICIPATING & POTENTIALLY PARTICIPATING LAND
EX. INDEX CONTOUR
EX. INTERVAL CONTOUR
PROPOSED INDEX CONTOUR
PROPOSED INTERVAL CONTOUR
EX. OVERHEAD POWER
EX. UTILITY EASEMENT
EX. RIGHT OF WAY
EX. STREAM CHANNEL
ECOLOGICAL BOUNDARY
PROTECTION FENCE
EX. CULVERTS
EX. WETLAND
100-FT REGULATED ADJACENT AREA
EX. ENVIROMENTALLY SENSITIVE AREA
FEMA MAPPED FLOOD HAZARD AREA
PROPOSED FACILITIES
PROPOSED BLADE SWING AREA (OBSTACLE FREE AREA ONLY)
APPROXIMATE PROPOSED SPOILS AND LOG STORAGE TO BE CLEARED, THEN USED FOR TEMPORARY STORAGE
PROPOSED OVERHEAD POWER

TREE CLEARING LEGEND:

- FORESTLAND
SHRUBLAND
TREE & SHRUB CLEARING

- TREES WILL BE FELLED AND CUT TO APPROXIMATE LENGTHS WITHIN THE LIMITS OF DISTURBANCE IN PROXIMITY TO THE PROPOSED LOG STORAGE AREA. FELLED TIMBER WILL BE STACKED IN PLACE UNTIL SUFFICIENT SPACE HAS BEEN CLEARED TO ESTABLISH IDENTIFIED LOG STORAGE AREAS. APPROXIMATE LOG STORAGE AREAS WILL BE FINALIZED BASED ON FIELD CONDITIONS.
- CONTRACTOR TO MAINTAIN ROAD ACCESS DURING CONSTRUCTION WHEN NOT USING A BORE.
- THE LIMITS OF TREE AND SHRUB CLEARING ARE BASED ON THE ECOLOGICAL COMMUNITY DATA DISCUSSED IN EXHIBIT 11 OF ARTICLE VIII APPLICATION. SEE EXHIBIT 11 FOR FURTHER DISCUSSION OF THE ECOLOGICAL COMMUNITY TYPES AND FACILITY'S IMPACTS TO FORESTLAND AND SHRUBLAND.

KEYMAP:

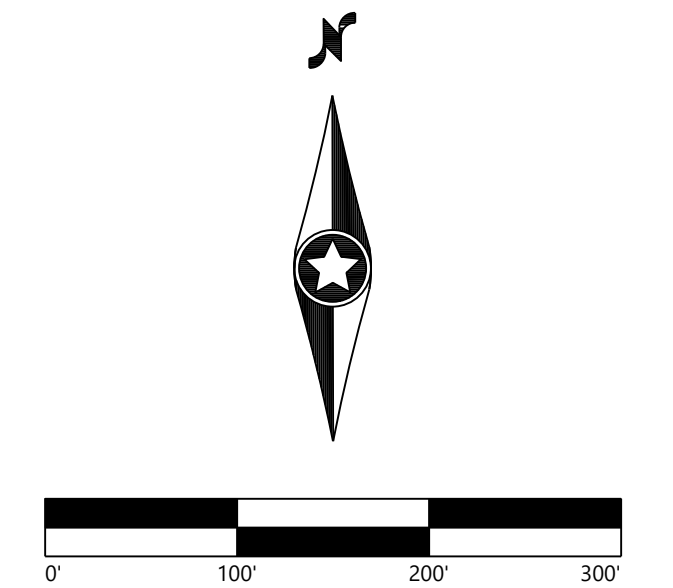


PREPARED FOR:

Agricola Wind LLC

90 State Street
Albany, NY 12207

REVISIONS:					
#	DATE	COMMENT	BY	CHK	APR
0	08/23/2024	ISSUE FOR PERMIT	ME	AA	AL



Agricola Wind
Project

Cayuga County, New York

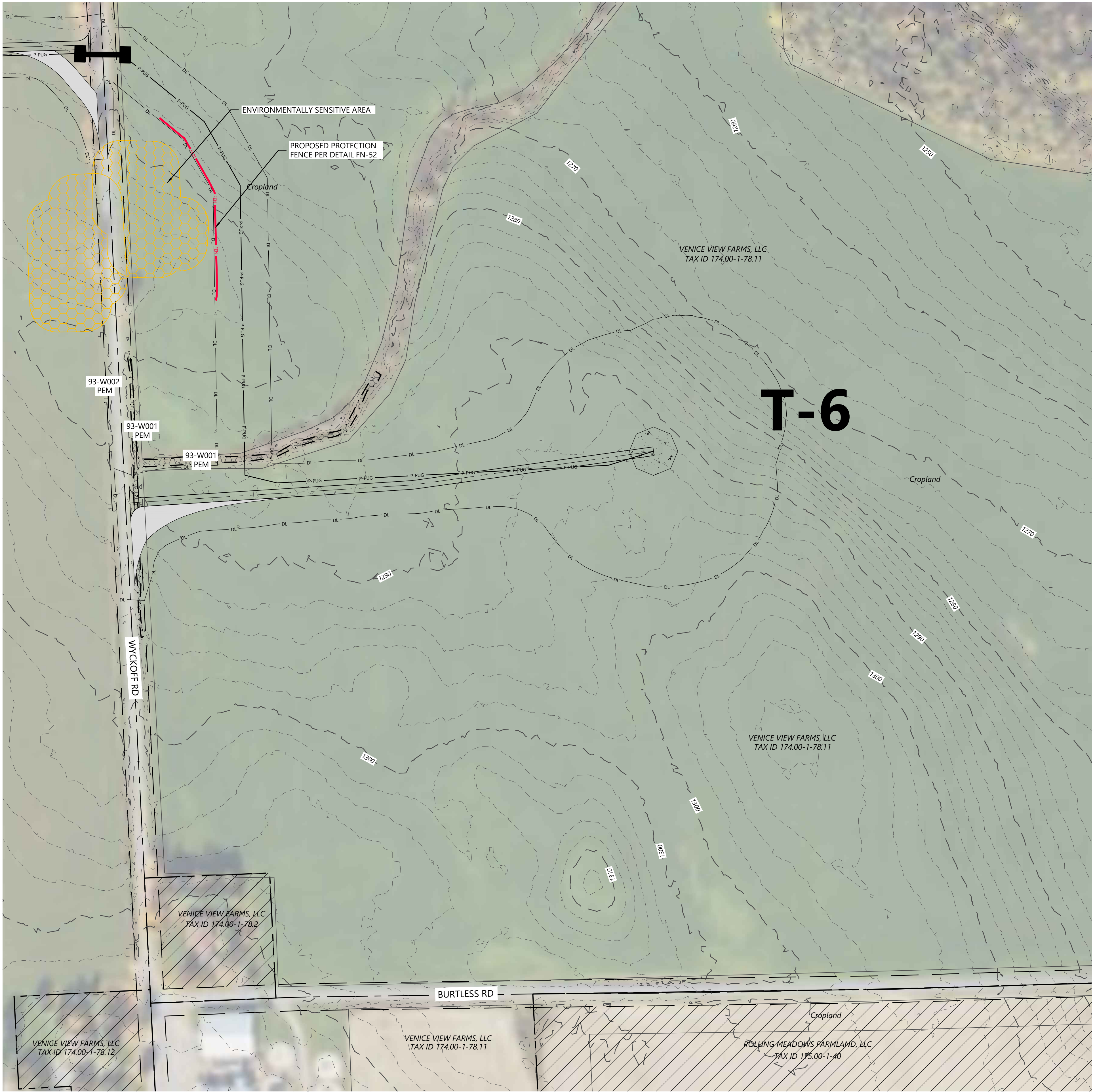
Tree Clearing - T-5

ISSUE FOR PERMIT

DATE: 08/23/2024

SHEET: T329

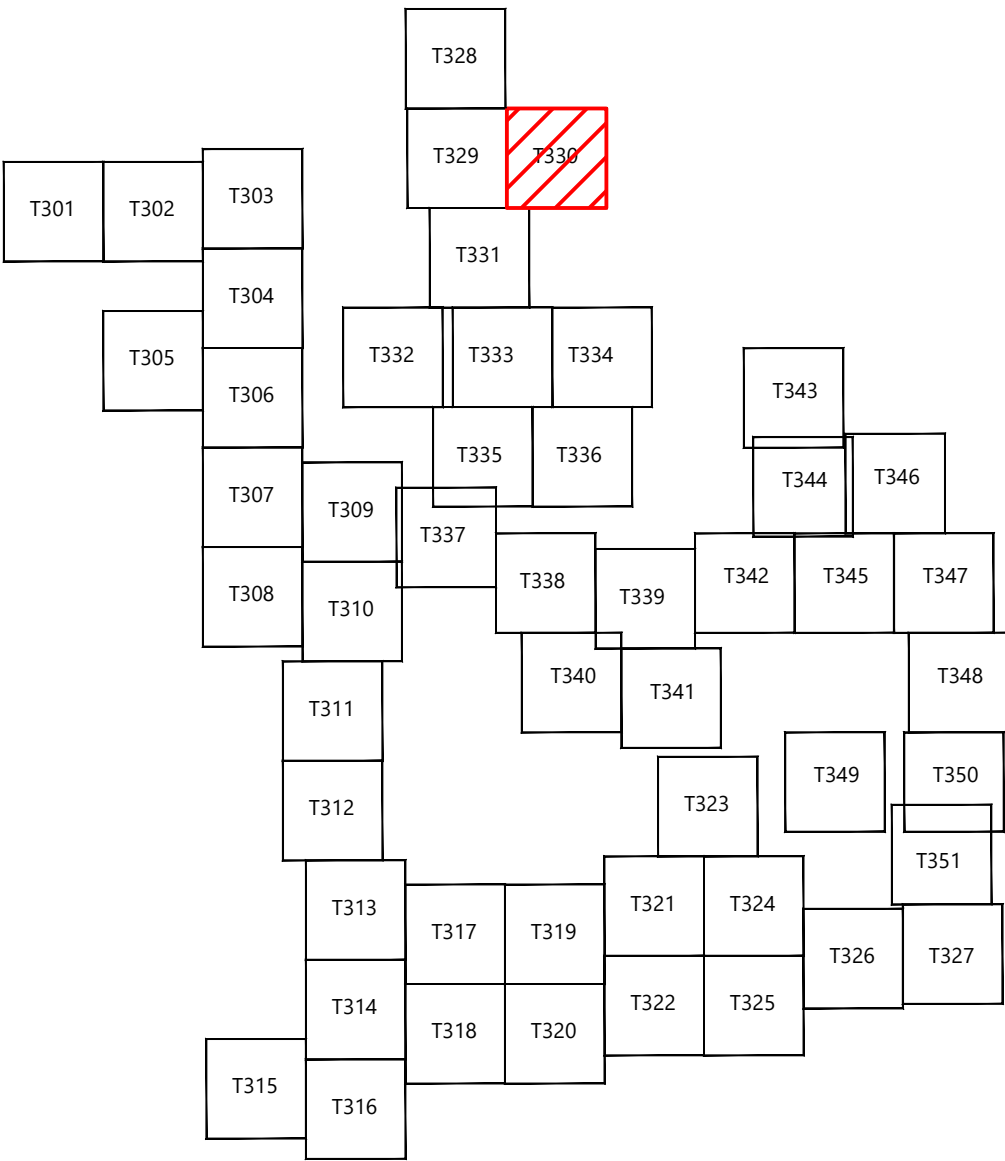
REV: 0



- LEGEND:
- T-# TURBINE LOCATION
 - ADLS-# ADLS TOWER
 - MET-# PERMANENT MET TOWER
 - PERMANENT ACCESS ROAD
 - TEMPORARY INTERSECTION
 - UNDERGROUND COLLECTION AND COMMUNICATION
 - PROPOSED JUNCTION BOX
 - BORE LOCATION
 - DISTURBANCE LIMITS
 - EXISTING ROADS
 - PARCEL LINES (BOUNDARY SURVEY)
 - NON-PARTICIPATING & POTENTIALLY PARTICIPATING LAND
 - EX. INDEX CONTOUR
 - EX. INTERVAL CONTOUR
 - PROPOSED INDEX CONTOUR
 - PROPOSED INTERVAL CONTOUR
 - EX. OVERHEAD POWER
 - EX. UTILITY EASEMENT
 - EX. RIGHT OF WAY
 - EX. STREAM CHANNEL
 - ECOLOGICAL BOUNDARY
 - PROTECTION FENCE
 - EX. CULVERTS
 - EX. WETLAND
 - 100-FT REGULATED ADJACENT AREA
 - EX. ENVIROMENTALLY SENSITIVE AREA
 - FEMA MAPPED FLOOD HAZARD AREA
 - PROPOSED FACILITIES
 - PROPOSED BLADE SWING AREA (OBSTACLE FREE AREA ONLY)
 - APPROXIMATE PROPOSED SPOILS AND LOG STORAGE TO BE CLEARED, THEN USED FOR TEMPORARY STORAGE
 - PROPOSED OVERHEAD POWER

- TREE CLEARING LEGEND:
- FORESTLAND
 - SHRUBLAND
 - TREE & SHRUB CLEARING
- TREES WILL BE FELLED AND CUT TO APPROXIMATE LENGTHS WITHIN THE LIMITS OF DISTURBANCE IN PROXIMITY TO THE PROPOSED LOG STORAGE AREA. FELLED TIMBER WILL BE STACKED IN PLACE UNTIL SUFFICIENT SPACE HAS BEEN CLEARED TO ESTABLISH IDENTIFIED LOG STORAGE AREAS. APPROXIMATE LOG STORAGE AREAS WILL BE FINALIZED BASED ON FIELD CONDITIONS.
 - CONTRACTOR TO MAINTAIN ROAD ACCESS DURING CONSTRUCTION WHEN NOT USING A BORE.
 - THE LIMITS OF TREE AND SHRUB CLEARING ARE BASED ON THE ECOLOGICAL COMMUNITY DATA DISCUSSED IN EXHIBIT 11 OF ARTICLE VIII APPLICATION. SEE EXHIBIT 11 FOR FURTHER DISCUSSION OF THE ECOLOGICAL COMMUNITY TYPES AND FACILITY'S IMPACTS TO FORESTLAND AND SHRUBLAND.

KEYMAP:

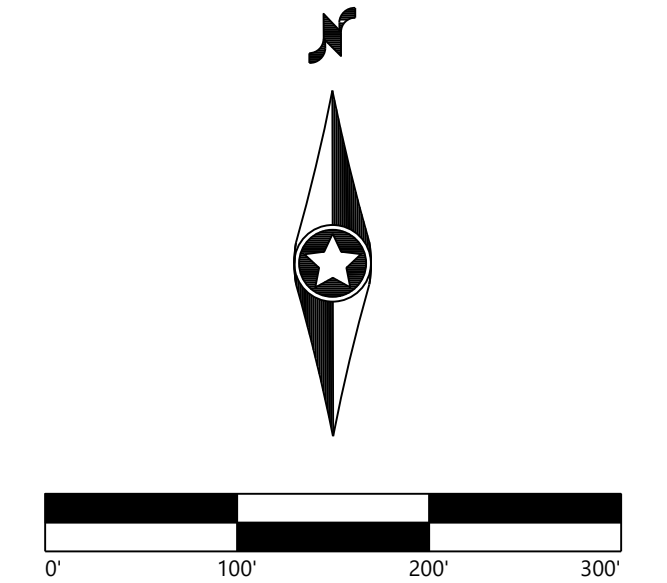


PREPARED FOR:

Agricola Wind LLC

90 State Street
Albany, NY 12207

REVISIONS:				
#	DATE	COMMENT	BY	CHK
0	08/23/2024	ISSUE FOR PERMIT	ME	AA



Agricola Wind
Project

Cayuga County, New York

Tree Clearing - T-6

ISSUE FOR PERMIT

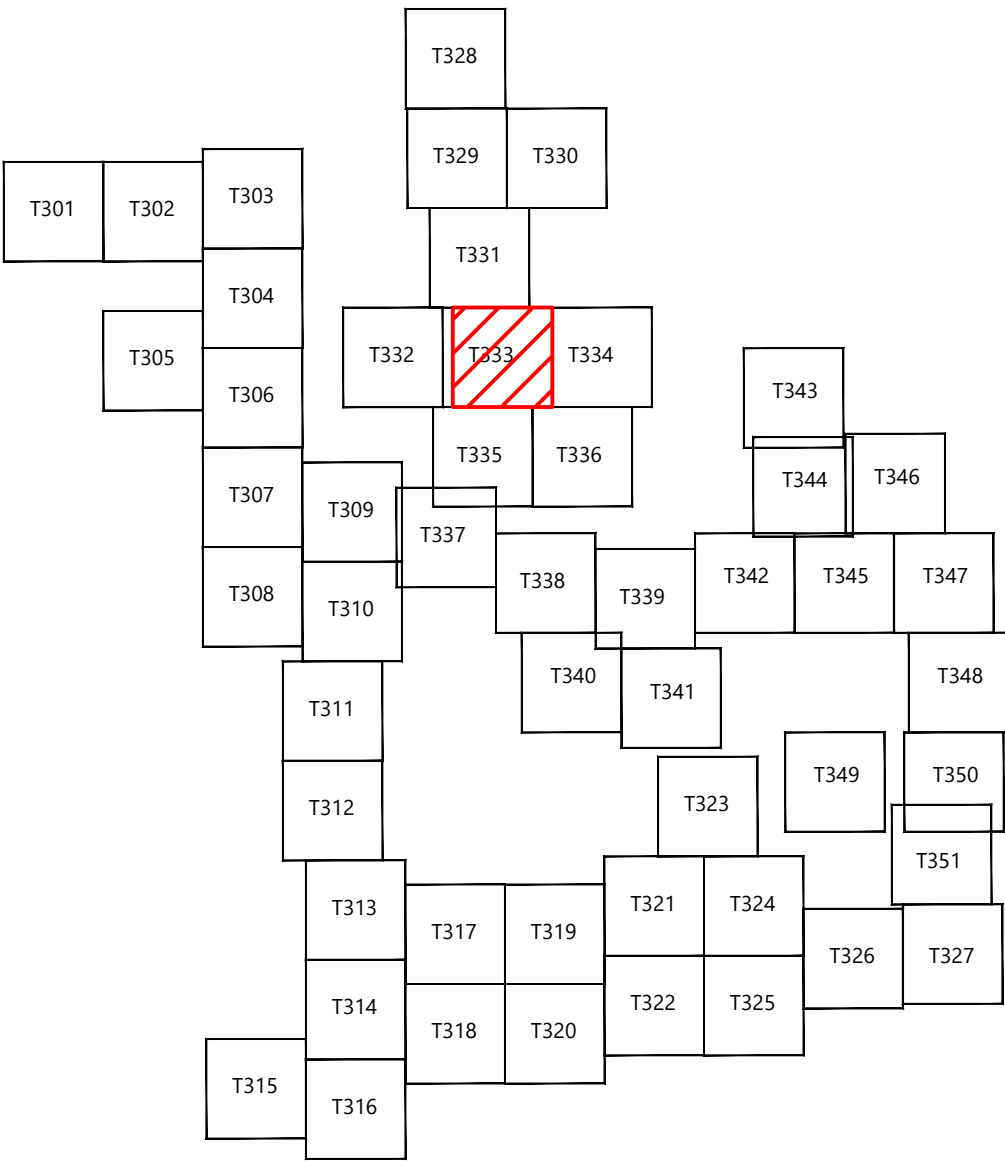
DATE: 08/23/2024
SHEET: T330
REV: 0



- LEGEND:
- T-# TURBINE LOCATION
 - ADLS-# ADLS TOWER
 - MET-# PERMANENT MET TOWER
 - PERMANENT ACCESS ROAD
 - TEMPORARY INTERSECTION
 - UNDERGROUND COLLECTION AND COMMUNICATION
 - PROPOSED JUNCTION BOX
 - BORE LOCATION
 - DISTURBANCE LIMITS
 - EXISTING ROADS
 - PARCEL LINES (BOUNDARY SURVEY)
 - NON-PARTICIPATING & POTENTIALLY PARTICIPATING LAND
 - EX. INDEX CONTOUR
 - EX. INTERVAL CONTOUR
 - PROPOSED INDEX CONTOUR
 - PROPOSED INTERVAL CONTOUR
 - EX. OVERHEAD POWER
 - EX. UTILITY EASEMENT
 - EX. RIGHT OF WAY
 - EX. STREAM CHANNEL
 - ECOLOGICAL BOUNDARY
 - PROTECTION FENCE
 - EX. CULVERTS
 - EX. WETLAND
 - 100-FT REGULATED ADJACENT AREA
 - EX. ENVIROMENTALLY SENSITIVE AREA
 - FEMA MAPPED FLOOD HAZARD AREA
 - PROPOSED FACILITIES
 - PROPOSED BLADE SWING AREA (OBSTACLE FREE AREA ONLY)
 - APPROXIMATE PROPOSED SPOILS AND LOG STORAGE TO BE CLEARED, THEN USED FOR TEMPORARY STORAGE
 - PROPOSED OVERHEAD POWER

- TREE CLEARING LEGEND:
- FORESTLAND
 - SHRUBLAND
 - TREE & SHRUB CLEARING
- TREES WILL BE FELLED AND CUT TO APPROXIMATE LENGTHS WITHIN THE LIMITS OF DISTURBANCE IN PROXIMITY TO THE PROPOSED LOG STORAGE AREA. FELLED TIMBER WILL BE STACKED IN PLACE UNTIL SUFFICIENT SPACE HAS BEEN CLEARED TO ESTABLISH IDENTIFIED LOG STORAGE AREAS. APPROXIMATE LOG STORAGE AREAS WILL BE FINALIZED BASED ON FIELD CONDITIONS.
 - CONTRACTOR TO MAINTAIN ROAD ACCESS DURING CONSTRUCTION WHEN NOT USING A BORE.
 - THE LIMITS OF TREE AND SHRUB CLEARING ARE BASED ON THE ECOLOGICAL COMMUNITY DATA DISCUSSED IN EXHIBIT 11 OF ARTICLE VIII APPLICATION. SEE EXHIBIT 11 FOR FURTHER DISCUSSION OF THE ECOLOGICAL COMMUNITY TYPES AND FACILITY'S IMPACTS TO FORESTLAND AND SHRUBLAND.

KEYMAP:

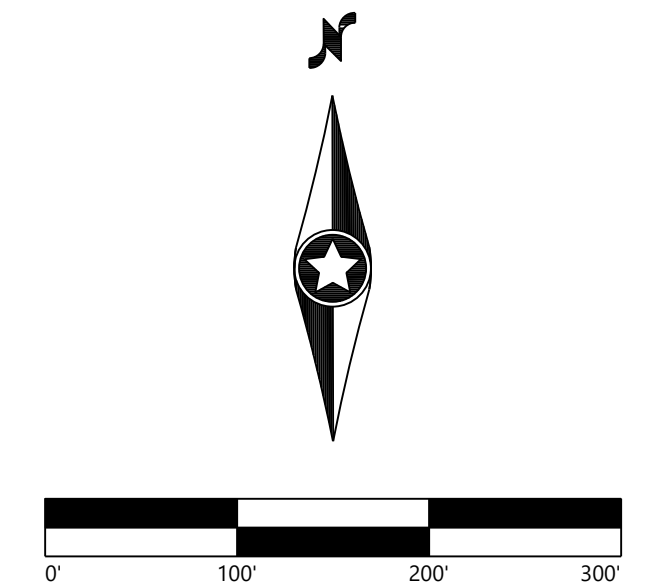


PREPARED FOR:

Agricola Wind LLC

90 State Street
Albany, NY 12207

REVISIONS:				
#	DATE	COMMENT	BY	CHK
0	08/23/2024	ISSUE FOR PERMIT	ME	AA



Agricola Wind
Project

Cayuga County, New York

Tree Clearing - T-8

ISSUE FOR PERMIT

DATE: 08/23/2024
SHEET: T333

REV: 0



LEGEND:

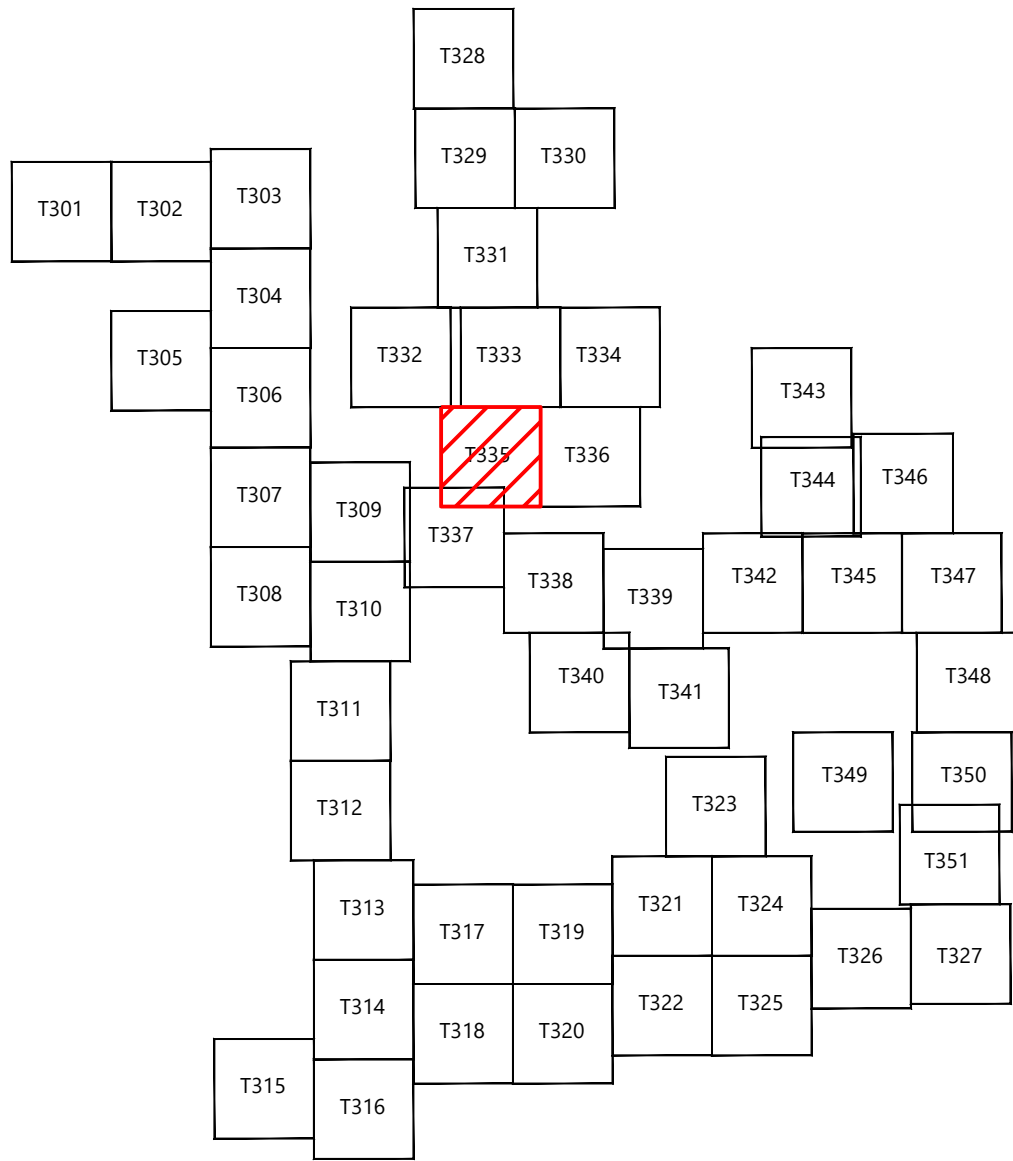
- T-# TURBINE LOCATION
- ADLS-# ADLS TOWER
- MET-# PERMANENT MET TOWER
- PERMANENT ACCESS ROAD
- TEMPORARY INTERSECTION
- UNDERGROUND COLLECTION AND COMMUNICATION
- PROPOSED JUNCTION BOX
- BORE LOCATION
- DISTURBANCE LIMITS
- EXISTING ROADS
- PARCEL LINES (BOUNDARY SURVEY)
- NON-PARTICIPATING & POTENTIALLY PARTICIPATING LAND
- EX. INDEX CONTOUR
- EX. INTERVAL CONTOUR
- PROPOSED INDEX CONTOUR
- PROPOSED INTERVAL CONTOUR
- EX. OVERHEAD POWER
- EX. UTILITY EASEMENT
- EX. RIGHT OF WAY
- EX. STREAM CHANNEL
- ECOLOGICAL BOUNDARY
- PROTECTION FENCE
- EX. CULVERTS
- EX. WETLAND
- 100-FT REGULATED ADJACENT AREA
- EX. ENVIROMENTALLY SENSITIVE AREA
- FEMA MAPPED FLOOD HAZARD AREA
- PROPOSED FACILITIES
- PROPOSED BLADE SWING AREA (OBSTACLE FREE AREA ONLY)
- APPROXIMATE PROPOSED SPOILS AND LOG STORAGE TO BE CLEARED, THEN USED FOR TEMPORARY STORAGE
- PROPOSED OVERHEAD POWER

TREE CLEARING LEGEND:

- FORESTLAND
- SHRUBLAND
- TREE & SHRUB CLEARING

- TREES WILL BE FELLED AND CUT TO APPROXIMATE LENGTHS WITHIN THE LIMITS OF DISTURBANCE IN PROXIMITY TO THE PROPOSED LOG STORAGE AREA. FELLED TIMBER WILL BE STACKED IN PLACE UNTIL SUFFICIENT SPACE HAS BEEN CLEARED TO ESTABLISH IDENTIFIED LOG STORAGE AREAS. APPROXIMATE LOG STORAGE AREAS WILL BE FINALIZED BASED ON FIELD CONDITIONS.
- CONTRACTOR TO MAINTAIN ROAD ACCESS DURING CONSTRUCTION WHEN NOT USING A BORE.
- THE LIMITS OF TREE AND SHRUB CLEARING ARE BASED ON THE ECOLOGICAL COMMUNITY DATA DISCUSSED IN EXHIBIT 11 OF ARTICLE VIII APPLICATION. SEE EXHIBIT 11 FOR FURTHER DISCUSSION OF THE ECOLOGICAL COMMUNITY TYPES AND FACILITY'S IMPACTS TO FORESTLAND AND SHRUBLAND.

KEYMAP:




PREPARED FOR:

Agricola Wind LLC

90 State Street
Albany, NY 12207

REVISIONS:				
#	DATE	COMMENT	BY	CHK
0	08/23/2024	ISSUE FOR PERMIT	ME	AA



Agricola Wind
Project

Cayuga County, New York

Tree Clearing - T-9

ISSUE FOR PERMIT

DATE: 08/23/2024

SHEET: T335

REV: 0



LEGEND:

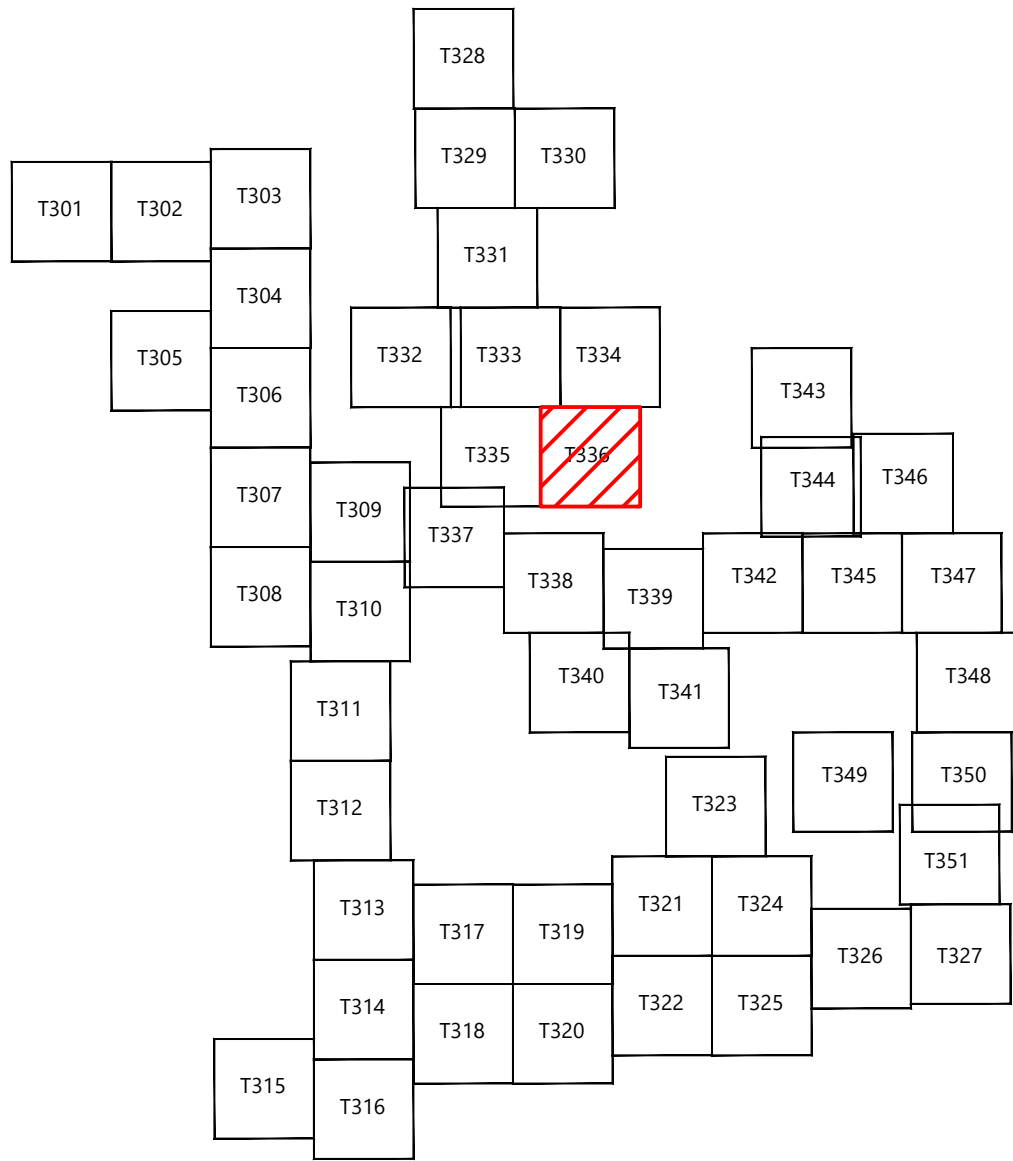
- T-# TURBINE LOCATION
- ADLS-# ADLS TOWER
- MET-# PERMANENT MET TOWER
- PERMANENT ACCESS ROAD
- TEMPORARY INTERSECTION
- UNDERGROUND COLLECTION AND COMMUNICATION
- PROPOSED JUNCTION BOX
- BORE LOCATION
- DISTURBANCE LIMITS
- EXISTING ROADS
- PARCEL LINES (BOUNDARY SURVEY)
- NON-PARTICIPATING & POTENTIALLY PARTICIPATING LAND
- EX. INDEX CONTOUR
- EX. INTERVAL CONTOUR
- PROPOSED INDEX CONTOUR
- PROPOSED INTERVAL CONTOUR
- EX. OVERHEAD POWER
- EX. UTILITY EASEMENT
- EX. RIGHT OF WAY
- EX. STREAM CHANNEL
- ECOLOGICAL BOUNDARY
- PROTECTION FENCE
- EX. CULVERTS
- EX. WETLAND
- 100-FT REGULATED ADJACENT AREA
- EX. ENVIROMENTALLY SENSITIVE AREA
- FEMA MAPPED FLOOD HAZARD AREA
- PROPOSED FACILITIES
- PROPOSED BLADE SWING AREA (OBSTACLE FREE AREA ONLY)
- APPROXIMATE PROPOSED SPOILS AND LOG STORAGE TO BE CLEARED, THEN USED FOR TEMPORARY STORAGE
- PROPOSED OVERHEAD POWER

TREE CLEARING LEGEND:

- FORESTLAND
- SHRUBLAND
- TREE & SHRUB CLEARING

- TREES WILL BE FELLED AND CUT TO APPROXIMATE LENGTHS WITHIN THE LIMITS OF DISTURBANCE IN PROXIMITY TO THE PROPOSED LOG STORAGE AREA. FELLED TIMBER WILL BE STACKED IN PLACE UNTIL SUFFICIENT SPACE HAS BEEN CLEARED TO ESTABLISH IDENTIFIED LOG STORAGE AREAS. APPROXIMATE LOG STORAGE AREAS WILL BE FINALIZED BASED ON FIELD CONDITIONS.
- CONTRACTOR TO MAINTAIN ROAD ACCESS DURING CONSTRUCTION WHEN NOT USING A BORE.
- THE LIMITS OF TREE AND SHRUB CLEARING ARE BASED ON THE ECOLOGICAL COMMUNITY DATA DISCUSSED IN EXHIBIT 11 OF ARTICLE VIII APPLICATION. SEE EXHIBIT 11 FOR FURTHER DISCUSSION OF THE ECOLOGICAL COMMUNITY TYPES AND FACILITY'S IMPACTS TO FORESTLAND AND SHRUBLAND.

KEYMAP:

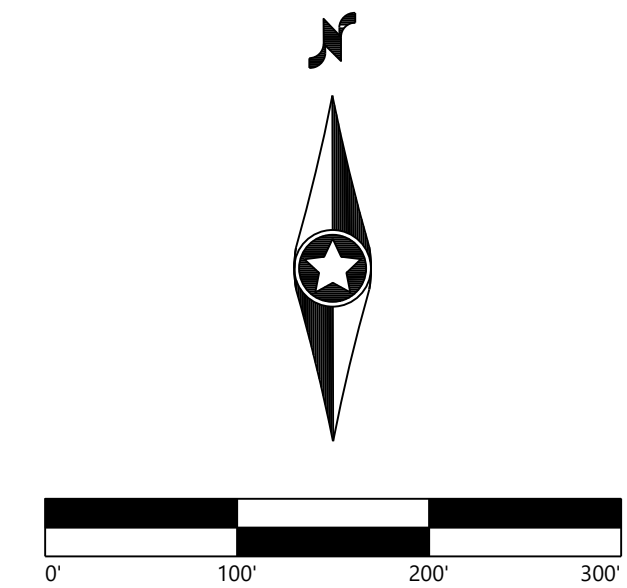


PREPARED FOR:

Agricola Wind LLC

90 State Street
Albany, NY 12207

REVISIONS:					
#	DATE	COMMENT	BY	CHK	APR
0	08/23/2024	ISSUE FOR PERMIT	ME	AA	AL



Agricola Wind
Project

Cayuga County, New York

Tree Clearing - T-11

ISSUE FOR PERMIT

DATE: 08/23/2024

SHEET: T336

REV: 0



LEGEND:

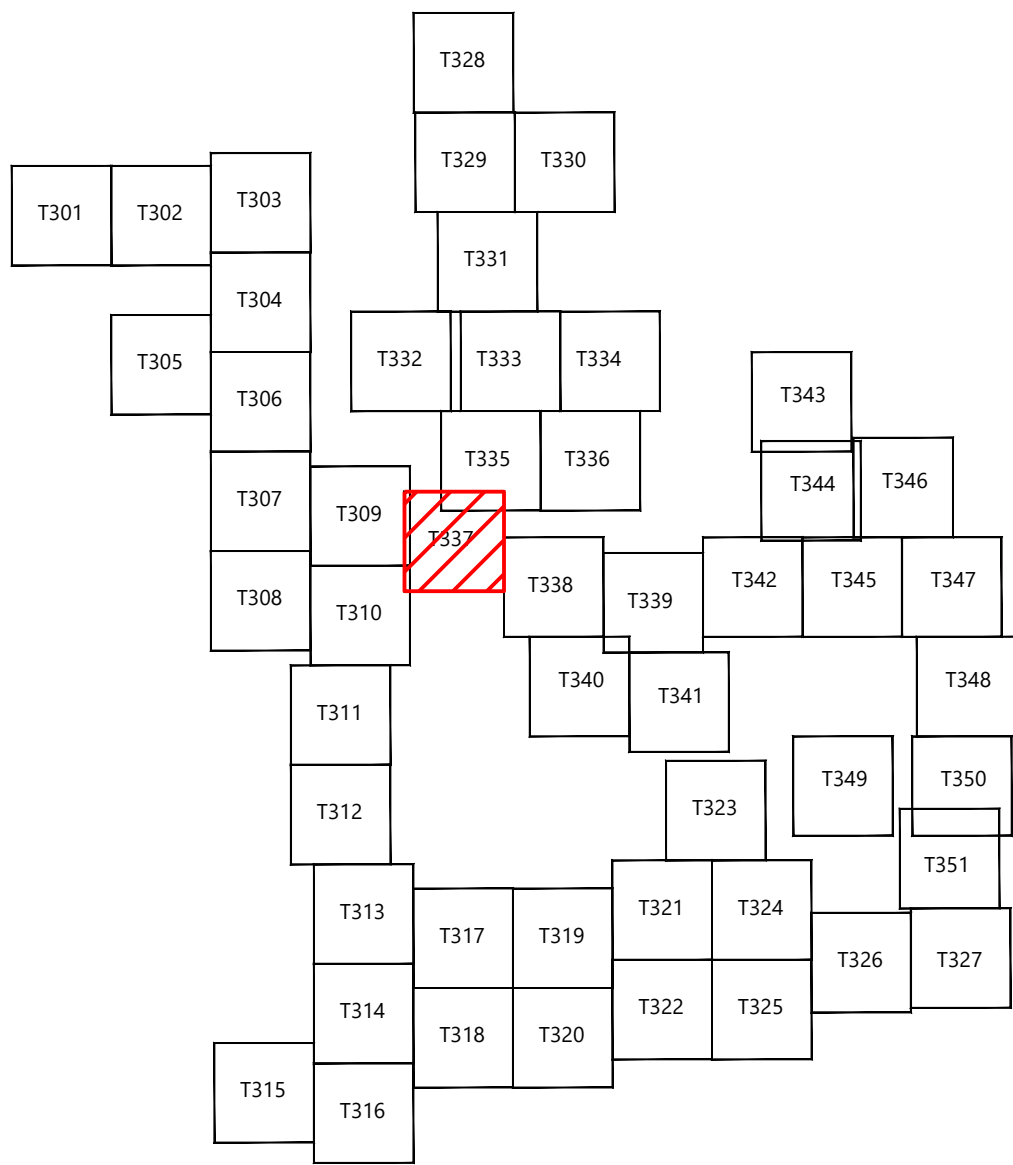
- T-# TURBINE LOCATION
- ADLS-# ADLS TOWER
- MET-# PERMANENT MET TOWER
- PERMANENT ACCESS ROAD
- TEMPORARY INTERSECTION
- UNDERGROUND COLLECTION AND COMMUNICATION
- PROPOSED JUNCTION BOX
- BORE LOCATION
- DISTURBANCE LIMITS
- DL
- EXISTING ROADS
- PARCEL LINES (BOUNDARY SURVEY)
- NON-PARTICIPATING & POTENTIALLY PARTICIPATING LAND
- EX. INDEX CONTOUR
- EX. INTERVAL CONTOUR
- PROPOSED INDEX CONTOUR
- PROPOSED INTERVAL CONTOUR
- EX. OVERHEAD POWER
- EX. UTILITY EASEMENT
- EX. RIGHT OF WAY
- EX. STREAM CHANNEL
- ECOLOGICAL BOUNDARY
- PROTECTION FENCE
- EX. CULVERTS
- EX. WETLAND
- 100-FT REGULATED ADJACENT AREA
- EX. ENVIROMENTALLY SENSITIVE AREA
- FEMA MAPPED FLOOD HAZARD AREA
- PROPOSED FACILITIES
- PROPOSED BLADE SWING AREA (OBSTACLE FREE AREA ONLY)
- APPROXIMATE PROPOSED SPOILS AND LOG STORAGE TO BE CLEARED, THEN USED FOR TEMPORARY STORAGE
- PROPOSED OVERHEAD POWER

TREE CLEARING LEGEND:

- FORESTLAND
- SHRUBLAND
- TREE & SHRUB CLEARING

- TREES WILL BE FELLED AND CUT TO APPROXIMATE LENGTHS WITHIN THE LIMITS OF DISTURBANCE IN PROXIMITY TO THE PROPOSED LOG STORAGE AREA. FELLED TIMBER WILL BE STACKED IN PLACE UNTIL SUFFICIENT SPACE HAS BEEN CLEARED TO ESTABLISH IDENTIFIED LOG STORAGE AREAS. APPROXIMATE LOG STORAGE AREAS WILL BE FINALIZED BASED ON FIELD CONDITIONS.
- CONTRACTOR TO MAINTAIN ROAD ACCESS DURING CONSTRUCTION WHEN NOT USING A BORE.
- THE LIMITS OF TREE AND SHRUB CLEARING ARE BASED ON THE ECOLOGICAL COMMUNITY DATA DISCUSSED IN EXHIBIT 11 OF ARTICLE VIII APPLICATION. SEE EXHIBIT 11 FOR FURTHER DISCUSSION OF THE ECOLOGICAL COMMUNITY TYPES AND FACILITY'S IMPACTS TO FORESTLAND AND SHRUBLAND.

KEYMAP:

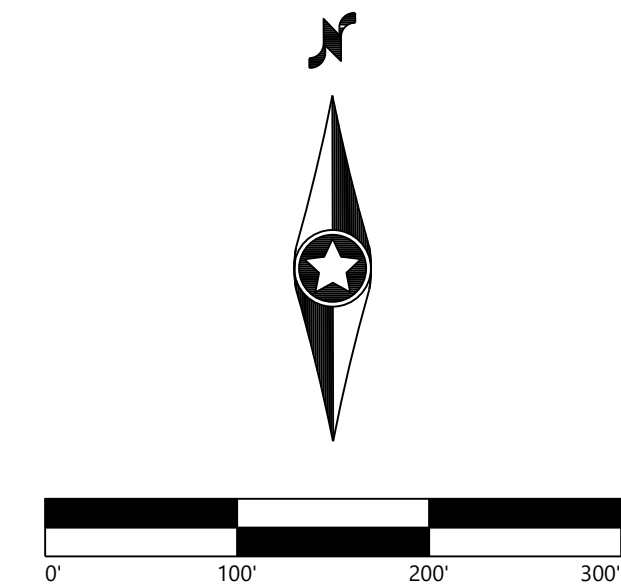


PREPARED FOR:

Agricola Wind LLC

90 State Street
Albany, NY 12207

REVISIONS:				
#	DATE	COMMENT	BY	CHK
0	08/23/2024	ISSUE FOR PERMIT	ME	AA



Agricola Wind
Project

Cayuga County, New York

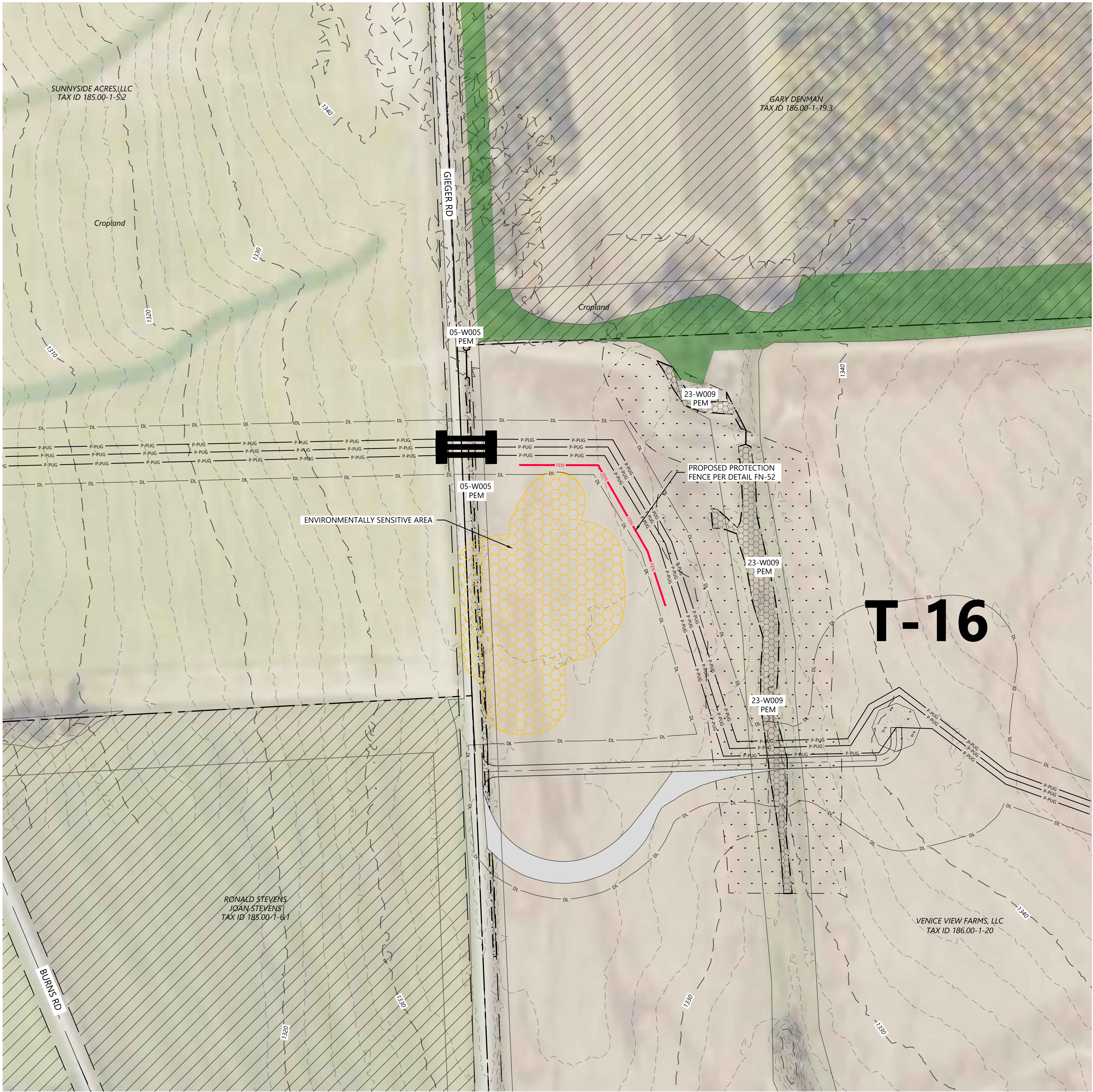
Tree Clearing - 17

ISSUE FOR PERMIT

DATE: 08/23/2024

SHEET: T337

REV: 0



LEGEND:

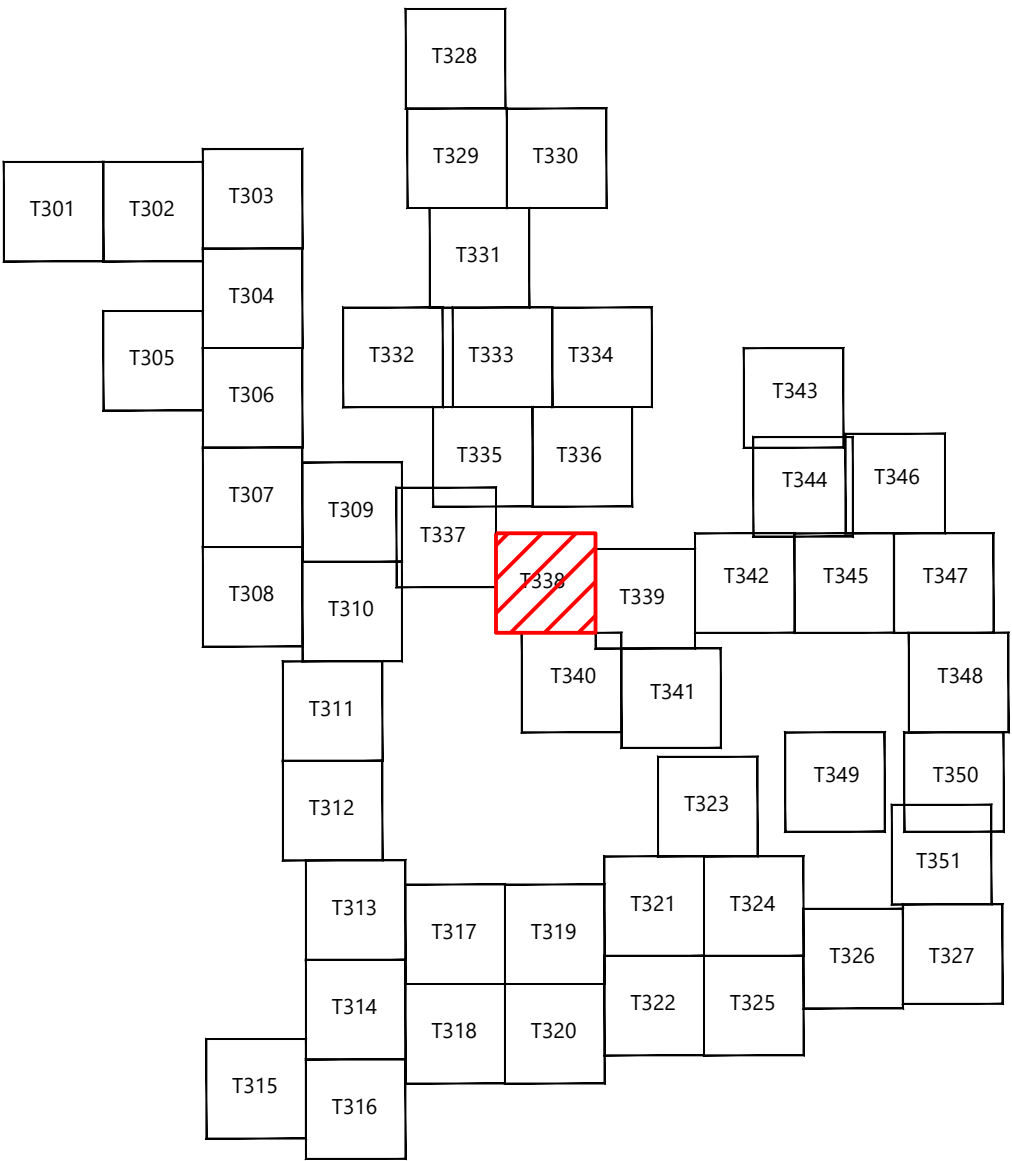
- T-#** TURBINE LOCATION
ADLS-# ADLS TOWER
MET-# PERMANENT MET TOWER
PERMANENT ACCESS ROAD
TEMPORARY INTERSECTION
UNDERGROUND COLLECTION AND COMMUNICATION
PROPOSED JUNCTION BOX
BORE LOCATION
DISTURBANCE LIMITS
EXISTING ROADS
PARCEL LINES (BOUNDARY SURVEY)
NON-PARTICIPATING & POTENTIALLY PARTICIPATING LAND
EX. INDEX CONTOUR
EX. INTERVAL CONTOUR
PROPOSED INDEX CONTOUR
PROPOSED INTERVAL CONTOUR
EX. OVERHEAD POWER
EX. UTILITY EASEMENT
EX. RIGHT OF WAY
EX. STREAM CHANNEL
ECOLOGICAL BOUNDARY
PROTECTION FENCE
EX. CULVERTS
EX. WETLAND
100-FT REGULATED ADJACENT AREA
EX. ENVIROMENTALLY SENSITIVE AREA
FEMA MAPPED FLOOD HAZARD AREA
PROPOSED FACILITIES
PROPOSED BLADE SWING AREA (OBSTACLE FREE AREA ONLY)
APPROXIMATE PROPOSED SPOILS AND LOG STORAGE TO BE CLEARED, THEN USED FOR TEMPORARY STORAGE
PROPOSED OVERHEAD POWER

TREE CLEARING LEGEND:

- FORESTLAND
SHRUBLAND
TREE & SHRUB CLEARING

- TREES WILL BE FELLED AND CUT TO APPROXIMATE LENGTHS WITHIN THE LIMITS OF DISTURBANCE IN PROXIMITY TO THE PROPOSED LOG STORAGE AREA. FELLED TIMBER WILL BE STACKED IN PLACE UNTIL SUFFICIENT SPACE HAS BEEN CLEARED TO ESTABLISH IDENTIFIED LOG STORAGE AREAS. APPROXIMATE LOG STORAGE AREAS WILL BE FINALIZED BASED ON FIELD CONDITIONS.
- CONTRACTOR TO MAINTAIN ROAD ACCESS DURING CONSTRUCTION WHEN NOT USING A BORE.
- THE LIMITS OF TREE AND SHRUB CLEARING ARE BASED ON THE ECOLOGICAL COMMUNITY DATA DISCUSSED IN EXHIBIT 11 OF ARTICLE VIII APPLICATION. SEE EXHIBIT 11 FOR FURTHER DISCUSSION OF THE ECOLOGICAL COMMUNITY TYPES AND FACILITY'S IMPACTS TO FORESTLAND AND SHRUBLAND.

KEYMAP:




PREPARED FOR:

Agricola Wind LLC

90 State Street
Albany, NY 12207

REVISIONS:				
#	DATE	COMMENT	BY	CHK
0	08/23/2024	ISSUE FOR PERMIT	ME	AA



Agricola Wind
Project

Cayuga County, New York

Tree Clearing - T-16

ISSUE FOR PERMIT

DATE: 08/23/2024

SHEET: T338

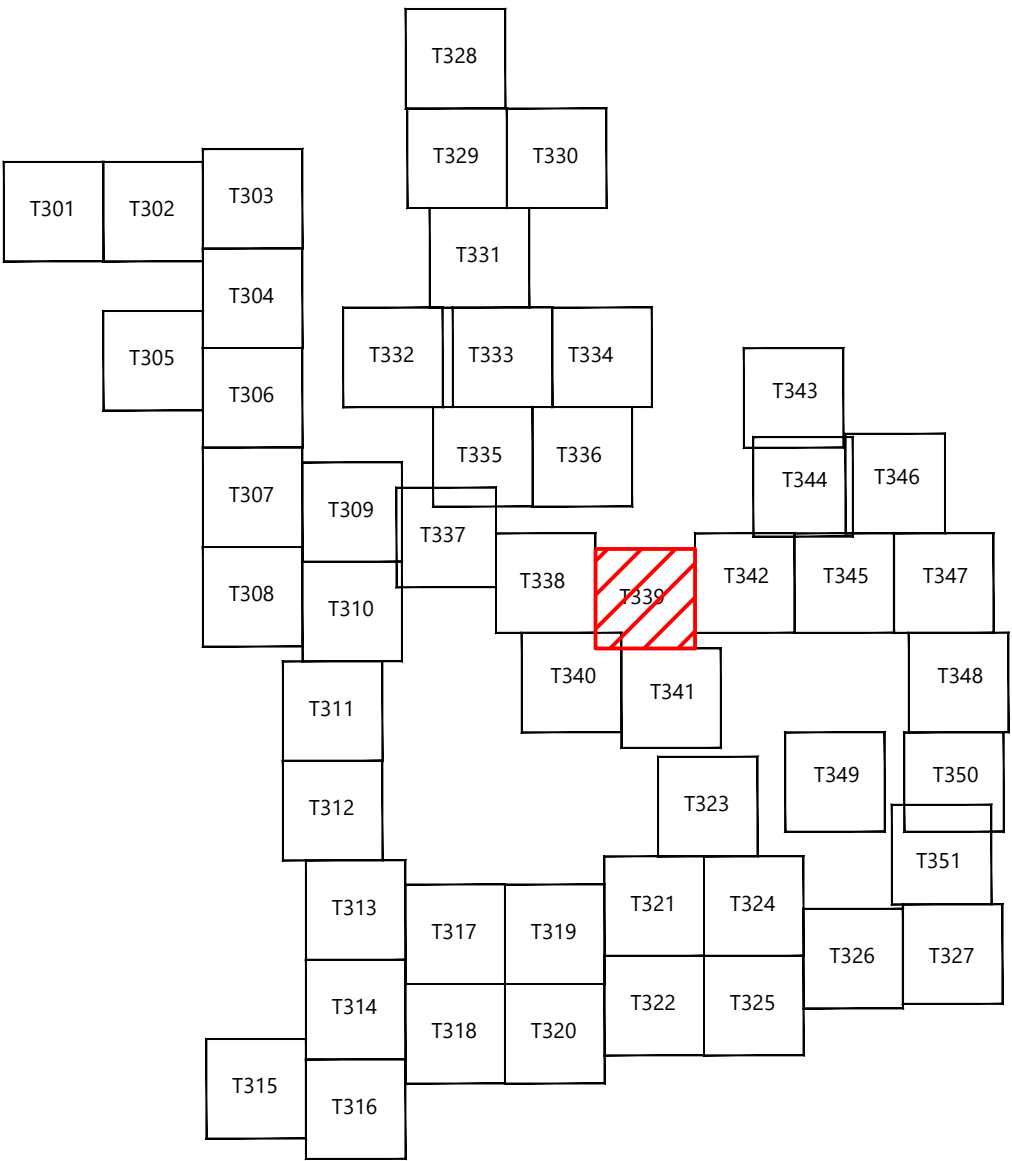
REV: 0



- LEGEND:**
- T-#** TURBINE LOCATION
 - ADLS-#** ADLS TOWER
 - MET-#** PERMANENT MET TOWER
 - PERMANENT ACCESS ROAD
 - TEMPORARY INTERSECTION
 - UNDERGROUND COLLECTION AND COMMUNICATION
 - PROPOSED JUNCTION BOX
 - BORE LOCATION
 - DISTURBANCE LIMITS
 - EXISTING ROADS
 - PARCEL LINES (BOUNDARY SURVEY)
 - NON-PARTICIPATING & POTENTIALLY PARTICIPATING LAND
 - EX. INDEX CONTOUR
 - EX. INTERVAL CONTOUR
 - PROPOSED INDEX CONTOUR
 - PROPOSED INTERVAL CONTOUR
 - EX. OVERHEAD POWER
 - EX. UTILITY EASEMENT
 - EX. RIGHT OF WAY
 - EX. STREAM CHANNEL
 - ECOLOGICAL BOUNDARY
 - PROTECTION FENCE
 - EX. CULVERTS
 - EX. WETLAND
 - 100-FT REGULATED ADJACENT AREA
 - EX. ENVIROMENTALLY SENSITIVE AREA
 - FEMA MAPPED FLOOD HAZARD AREA
 - PROPOSED FACILITIES
 - PROPOSED BLADE SWING AREA (OBSTACLE FREE AREA ONLY)
 - APPROXIMATE PROPOSED SPOILS AND LOG STORAGE TO BE CLEARED, THEN USED FOR TEMPORARY STORAGE
 - PROPOSED OVERHEAD POWER

- TREE CLEARING LEGEND:**
- FORESTLAND
 - SHRUBLAND
 - TREE & SHRUB CLEARING
- TREES WILL BE FELLED AND CUT TO APPROXIMATE LENGTHS WITHIN THE LIMITS OF DISTURBANCE IN PROXIMITY TO THE PROPOSED LOG STORAGE AREA. FELLED TIMBER WILL BE STACKED IN PLACE UNTIL SUFFICIENT SPACE HAS BEEN CLEARED TO ESTABLISH IDENTIFIED LOG STORAGE AREAS. APPROXIMATE LOG STORAGE AREAS WILL BE FINALIZED BASED ON FIELD CONDITIONS.
 - CONTRACTOR TO MAINTAIN ROAD ACCESS DURING CONSTRUCTION WHEN NOT USING A BORE.
 - THE LIMITS OF TREE AND SHRUB CLEARING ARE BASED ON THE ECOLOGICAL COMMUNITY DATA DISCUSSED IN EXHIBIT 11 OF ARTICLE VIII APPLICATION. SEE EXHIBIT 11 FOR FURTHER DISCUSSION OF THE ECOLOGICAL COMMUNITY TYPES AND FACILITY'S IMPACTS TO FORESTLAND AND SHRUBLAND.

KEYMAP:

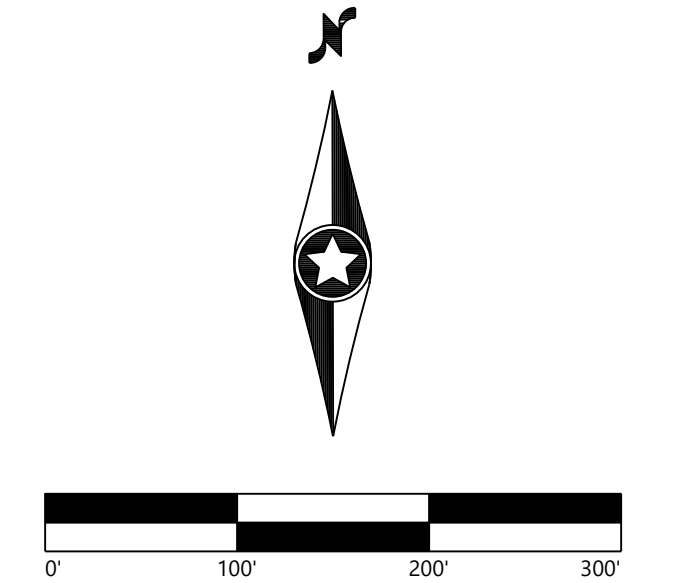


PREPARED FOR:

Agricola Wind LLC

90 State Street
Albany, NY 12207

REVISIONS:				
#	DATE	COMMENT	BY	CHK
0	08/23/2024	ISSUE FOR PERMIT	ME	AA



Agricola Wind Project

Cayuga County, New York

Tree Clearing - 18

ISSUE FOR PERMIT

DATE: 08/23/2024

SHEET: T339

REV: 0



- LEGEND:
- T-#

ADLS-#

MET-#

PERMANENT ACCESS ROAD

TEMPORARY INTERSECTION

UNDERGROUND COLLECTION AND COMMUNICATION

PROPOSED JUNCTION BOX

BORE LOCATION

DISTURBANCE LIMITS

EXISTING ROADS

PARCEL LINES (BOUNDARY SURVEY)

NON-PARTICIPATING & POTENTIALLY PARTICIPATING LAND

EX. INDEX CONTOUR

EX. INTERVAL CONTOUR

PROPOSED INDEX CONTOUR

PROPOSED INTERVAL CONTOUR

EX. OVERHEAD POWER

EX. UTILITY EASEMENT

EX. RIGHT OF WAY

EX. STREAM CHANNEL

ECOLOGICAL BOUNDARY

PROTECTION FENCE

EX. CULVERTS

EX. WETLAND

100-FT REGULATED ADJACENT AREA

EX. ENVIRONMENTALLY SENSITIVE AREA

FEMA MAPPED FLOOD HAZARD AREA

PROPOSED FACILITIES

PROPOSED BLADE SWING AREA (OBSTACLE FREE AREA ONLY)

APPROXIMATE PROPOSED SPOILS AND LOG STORAGE TO BE CLEARED, THEN USED FOR TEMPORARY STORAGE

PROPOSED OVERHEAD POWER

709 444 866 641" data-label="List-Group">

TREE CLEARING LEGEND:

FORESTLAND

SHRUBLAND

TREE & SHRUB CLEARING

1. TREES WILL BE FELLED AND CUT TO APPROXIMATE LENGTHS WITHIN THE LIMITS OF DISTURBANCE IN PROXIMITY TO THE PROPOSED LOG STORAGE AREA. FELLED TIMBER WILL BE STACKED IN PLACE UNTIL SUFFICIENT SPACE HAS BEEN CLEARED TO ESTABLISH IDENTIFIED LOG STORAGE AREAS. APPROXIMATE LOG STORAGE AREAS WILL BE FINALIZED BASED ON FIELD CONDITIONS.

2. CONTRACTOR TO MAINTAIN ROAD ACCESS DURING CONSTRUCTION WHEN NOT USING A BORE.

3. THE LIMITS OF TREE AND SHRUB CLEARING ARE BASED ON THE ECOLOGICAL COMMUNITY DATA DISCUSSED IN EXHIBIT 11 OF ARTICLE VIII APPLICATION. SEE EXHIBIT 11 FOR FURTHER DISCUSSION OF THE ECOLOGICAL COMMUNITY TYPES AND FACILITY'S IMPACTS TO FORESTLAND AND SHRUBLAND.

KEYMAP:

Westwood
Surveying & Engineering

Phone (952) 937-5150 12701 Whitewater Drive, Suite #300
Fax (952) 937-5822 Minnetonka, MN 55343
TollFree (888) 937-5150 www.pc.com
Westwood Surveying and Engineering, P.C.

PREPARED FOR:

Agricola Wind LLC

90 State Street
Albany, NY 12207

REVISIONS:				
#	DATE	COMMENT	BY	CHK
0	08/23/2024	ISSUE FOR PERMIT	ME	AA

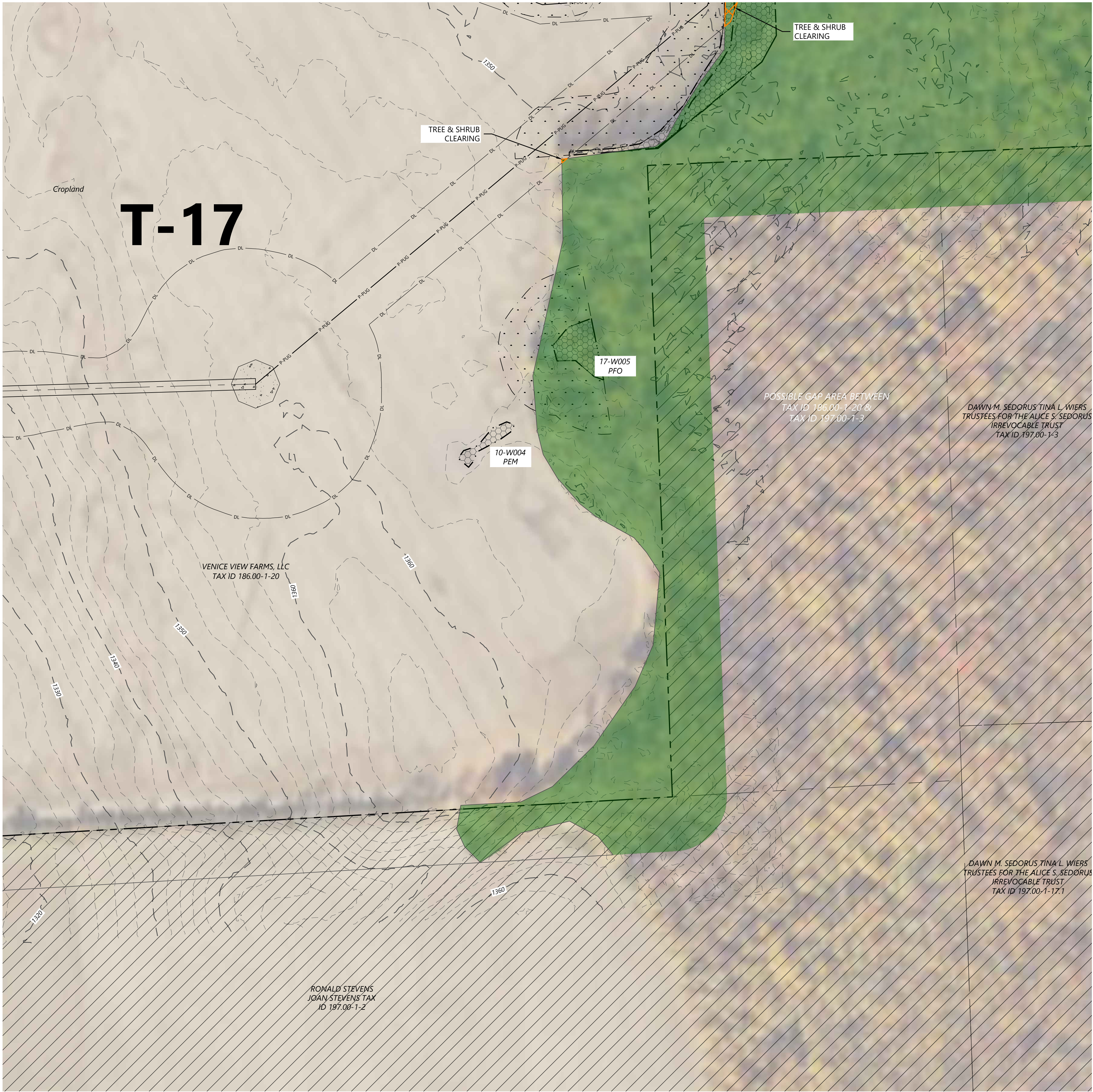
Agricola Wind
Project

Cayuga County, New York

Tree Clearing - 19

ISSUE FOR PERMIT

DATE:	08/23/2024	REV:
SHEET:	T340	0





- LEGEND:
- T-#

ADLS-#

MET-#

PERMANENT ACCESS ROAD

TEMPORARY INTERSECTION

P-PUG

UNDERGROUND COLLECTION AND COMMUNICATION

PROPOSED JUNCTION BOX

BORE LOCATION

DL

DISTURBANCE LIMITS

EXISTING ROADS

PARCEL LINES (BOUNDARY SURVEY)

NON-PARTICIPATING & POTENTIALLY PARTICIPATING LAND

EX. INDEX CONTOUR

EX. INTERVAL CONTOUR

PROPOSED INDEX CONTOUR

PROPOSED INTERVAL CONTOUR

POH

EX. OVERHEAD POWER

EX. UTILITY EASEMENT

EX. RIGHT OF WAY

EX. STREAM CHANNEL

ECOLOGICAL BOUNDARY

PROTECTION FENCE

EX. CULVERTS

EX. WETLAND

100-FT REGULATED ADJACENT AREA

EX. ENVIROMENTALLY SENSITIVE AREA

FEMA MAPPED FLOOD HAZARD AREA

PROPOSED FACILITIES

PROPOSED BLADE SWING AREA (OBSTACLE FREE AREA ONLY)

APPROXIMATE PROPOSED SPOILS AND LOG STORAGE TO BE CLEARED, THEN USED FOR TEMPORARY STORAGE

P-POH

PROPOSED OVERHEAD POWER

709 444 866 521" data-label="List-Group">

TREE CLEARING LEGEND:

FORESTLAND

SHRUBLAND

TREE & SHRUB CLEARING

1. TREES WILL BE FELLED AND CUT TO APPROXIMATE LENGTHS WITHIN THE LIMITS OF DISTURBANCE IN PROXIMITY TO THE PROPOSED LOG STORAGE AREA. FELLED TIMBER WILL BE STACKED IN PLACE UNTIL SUFFICIENT SPACE HAS BEEN CLEARED TO ESTABLISH IDENTIFIED LOG STORAGE AREAS. APPROXIMATE LOG STORAGE AREAS WILL BE FINALIZED BASED ON FIELD CONDITIONS.

2. CONTRACTOR TO MAINTAIN ROAD ACCESS DURING CONSTRUCTION WHEN NOT USING A BORE.

3. THE LIMITS OF TREE AND SHRUB CLEARING ARE BASED ON THE ECOLOGICAL COMMUNITY DATA DISCUSSED IN EXHIBIT 11 OF ARTICLE VIII APPLICATION. SEE EXHIBIT 11 FOR FURTHER DISCUSSION OF THE ECOLOGICAL COMMUNITY TYPES AND FACILITY'S IMPACTS TO FORESTLAND AND SHRUBLAND.

KEYMAP:

Westwood

Surveying & Engineering

Phone (952) 937-5150 12701 Whitewater Drive, Suite #300
Fax (952) 937-5822 Minnetonka, MN 55343
TollFree (888) 937-5150 www.pc.com
Westwood Surveying and Engineering, P.C.

PREPARED FOR:

Agricola Wind LLC

90 State Street
Albany, NY 12207

REVISIONS:				
#	DATE	COMMENT	BY	CHK
0	08/23/2024	ISSUE FOR PERMIT	ME	AA

Agricola Wind Project

Cayuga County, New York

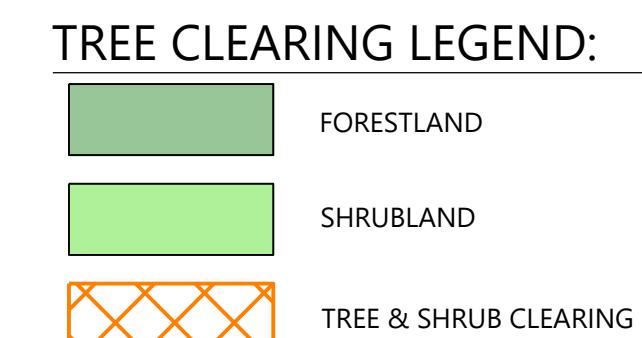
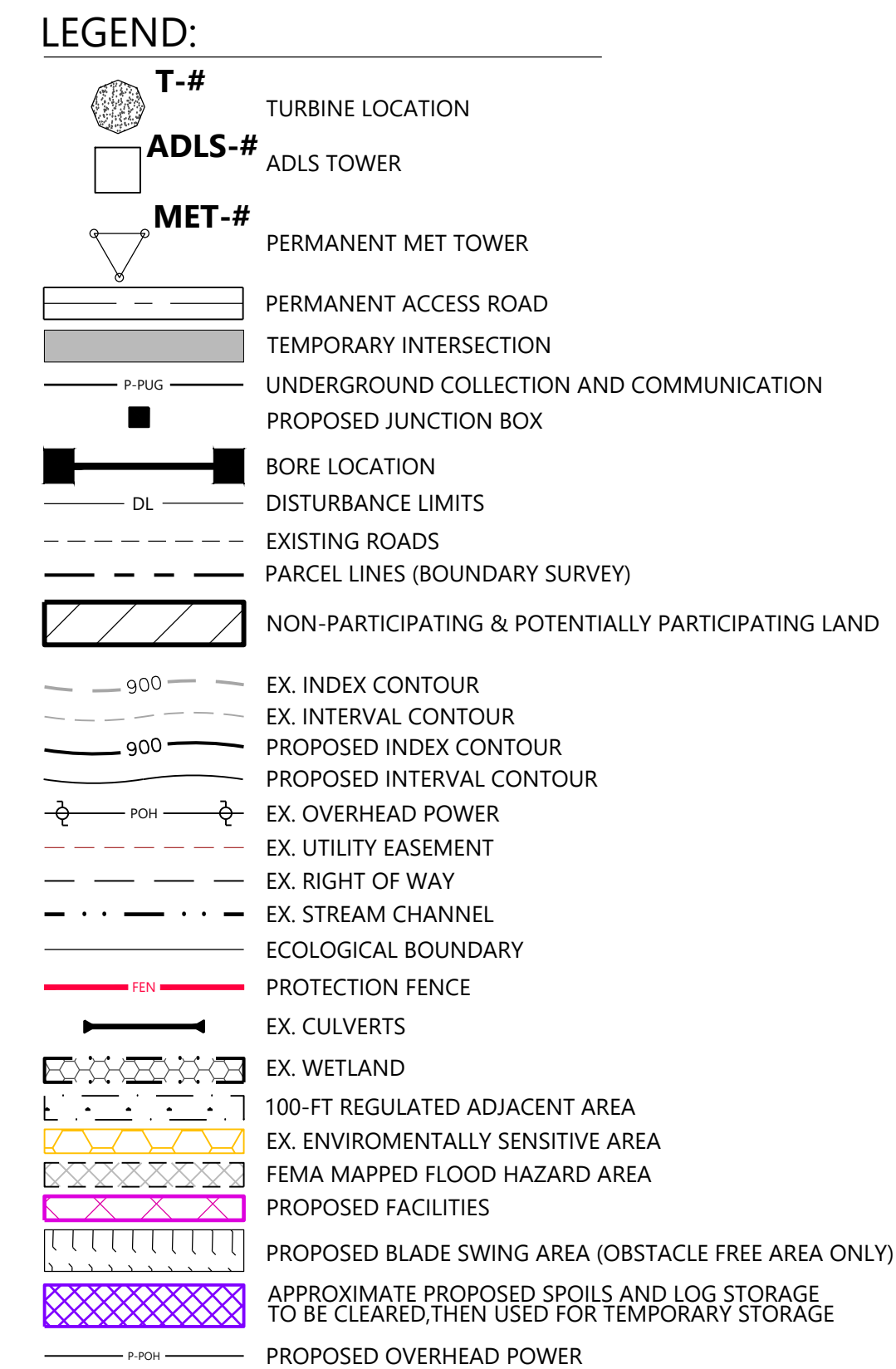
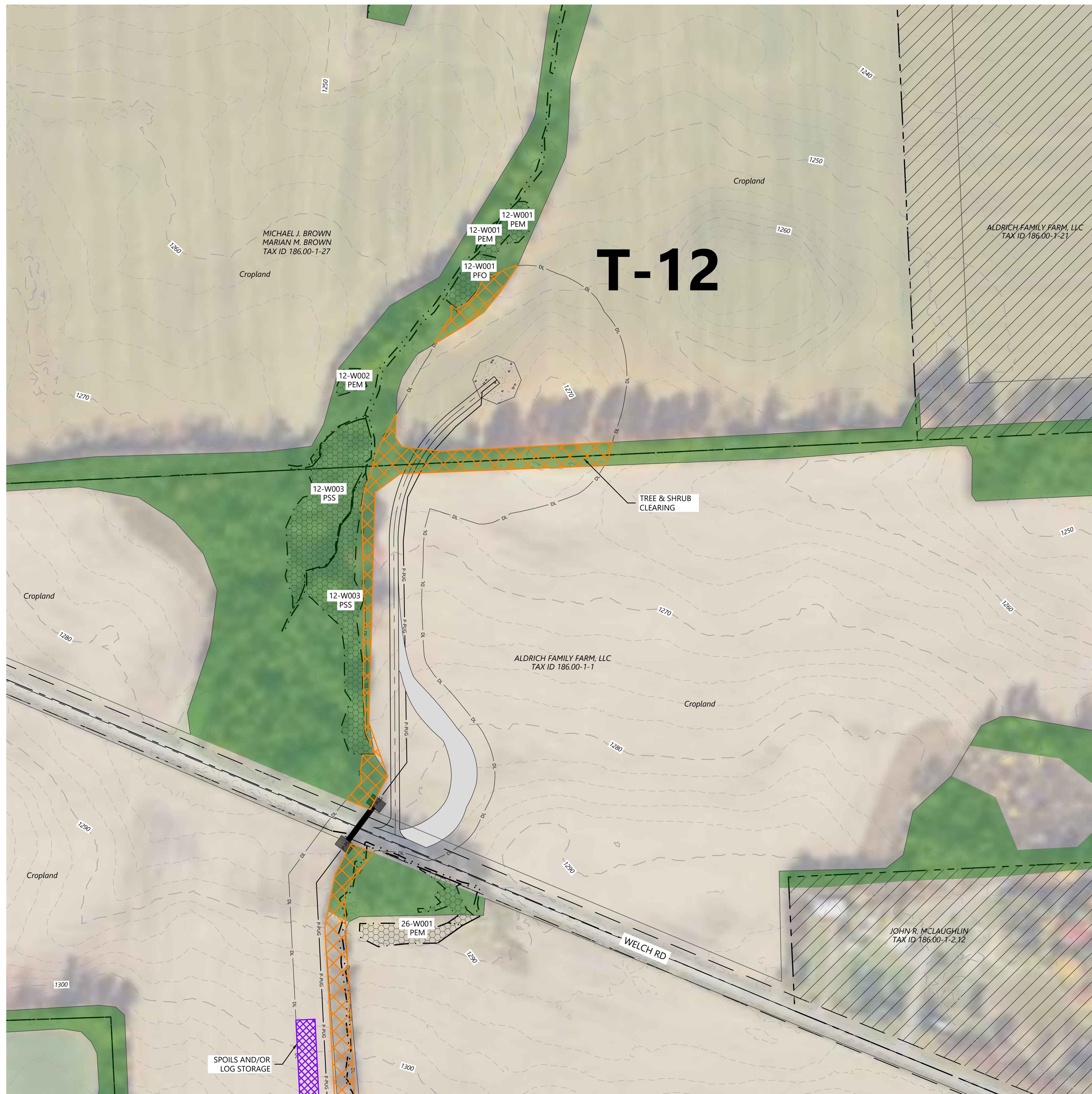
Tree Clearing - 22

ISSUE FOR PERMIT

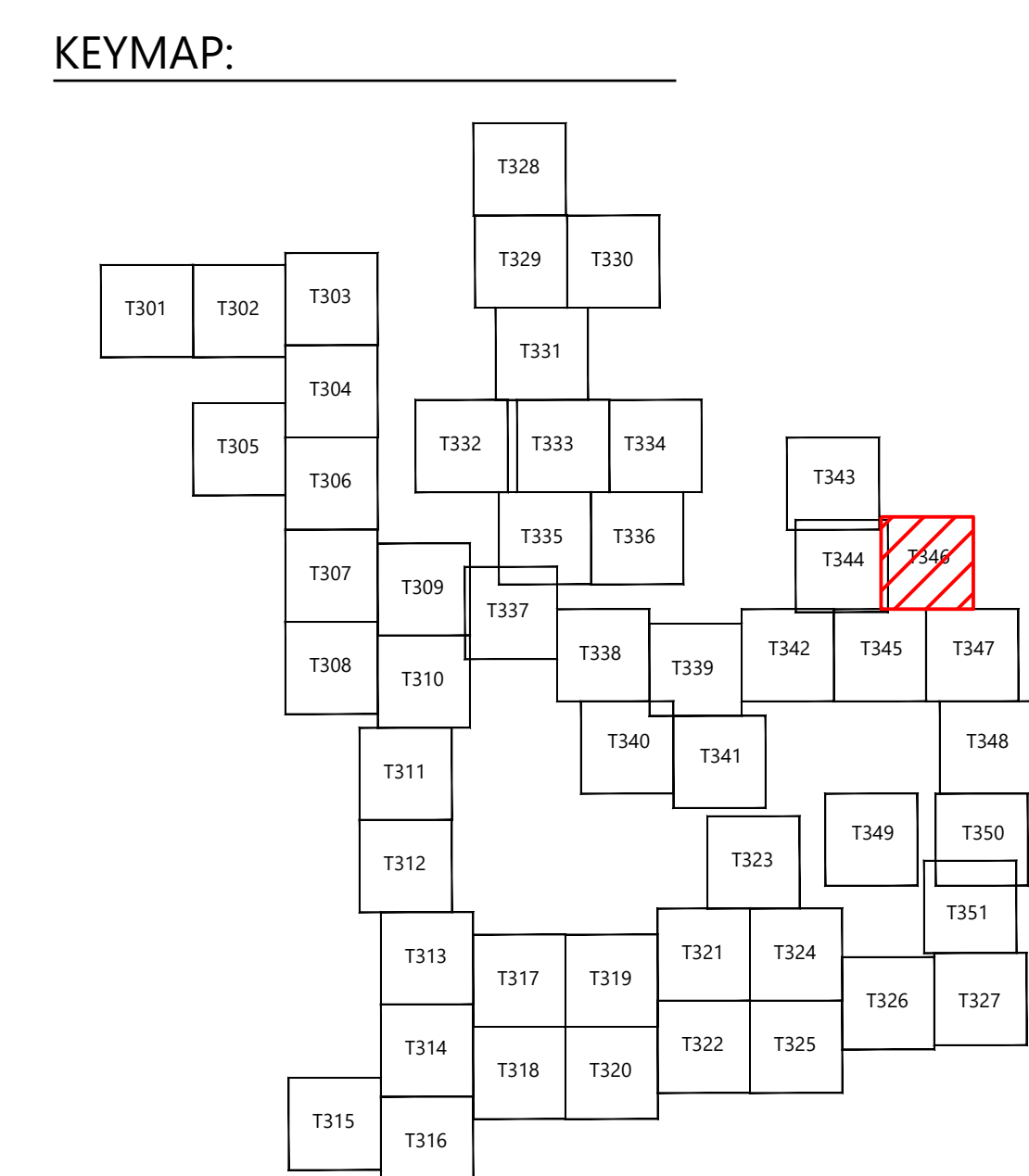
DATE: 08/23/2024

SHEET: T344

REV: 0



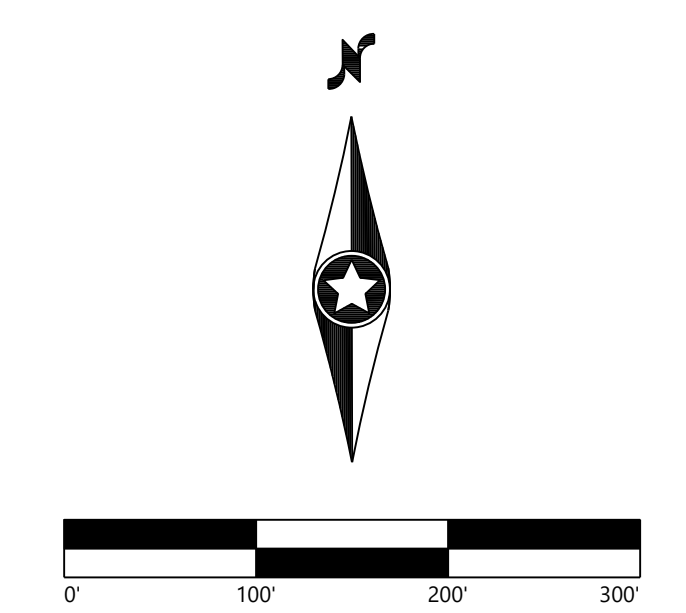
1. TREES WILL BE FELLED AND CUT TO APPROXIMATE LENGTHS WITHIN THE LIMITS OF DISTURBANCE IN PROXIMITY TO THE PROPOSED LOG STORAGE AREA. FELLED TIMBER WILL BE STACKED IN PLACE UNTIL SUFFICIENT SPACE HAS BEEN CLEARED TO ESTABLISH IDENTIFIED LOG STORAGE AREAS. APPROXIMATE LOG STORAGE AREAS WILL BE FINALIZED BASED ON FIELD CONDITIONS.
2. CONTRACTOR TO MAINTAIN ROAD ACCESS DURING CONSTRUCTION WHEN NOT USING A BORE.
3. THE LIMITS OF TREE AND SHRUB CLEARING ARE BASED ON THE ECOLOGICAL COMMUNITY DATA DISCUSSED IN EXHIBIT 11 OF ARTICLE VIII APPLICATION. SEE EXHIBIT 11 FOR FURTHER DISCUSSION OF THE ECOLOGICAL COMMUNITY TYPES AND FACILITY'S IMPACTS TO FORESTLAND AND SHRUBLAND.



PREPARED FOR: _____

Agricola Wind LLC

90 State Street
Albany, NY 12207

[illegible]

Agricola Wind Project

Cayuga County, New York

Tree Clearing - T-12

ISSUE FOR PERMIT

DATE: 08/23/2024
SHEET: T346 REV: 0



LEGEND:

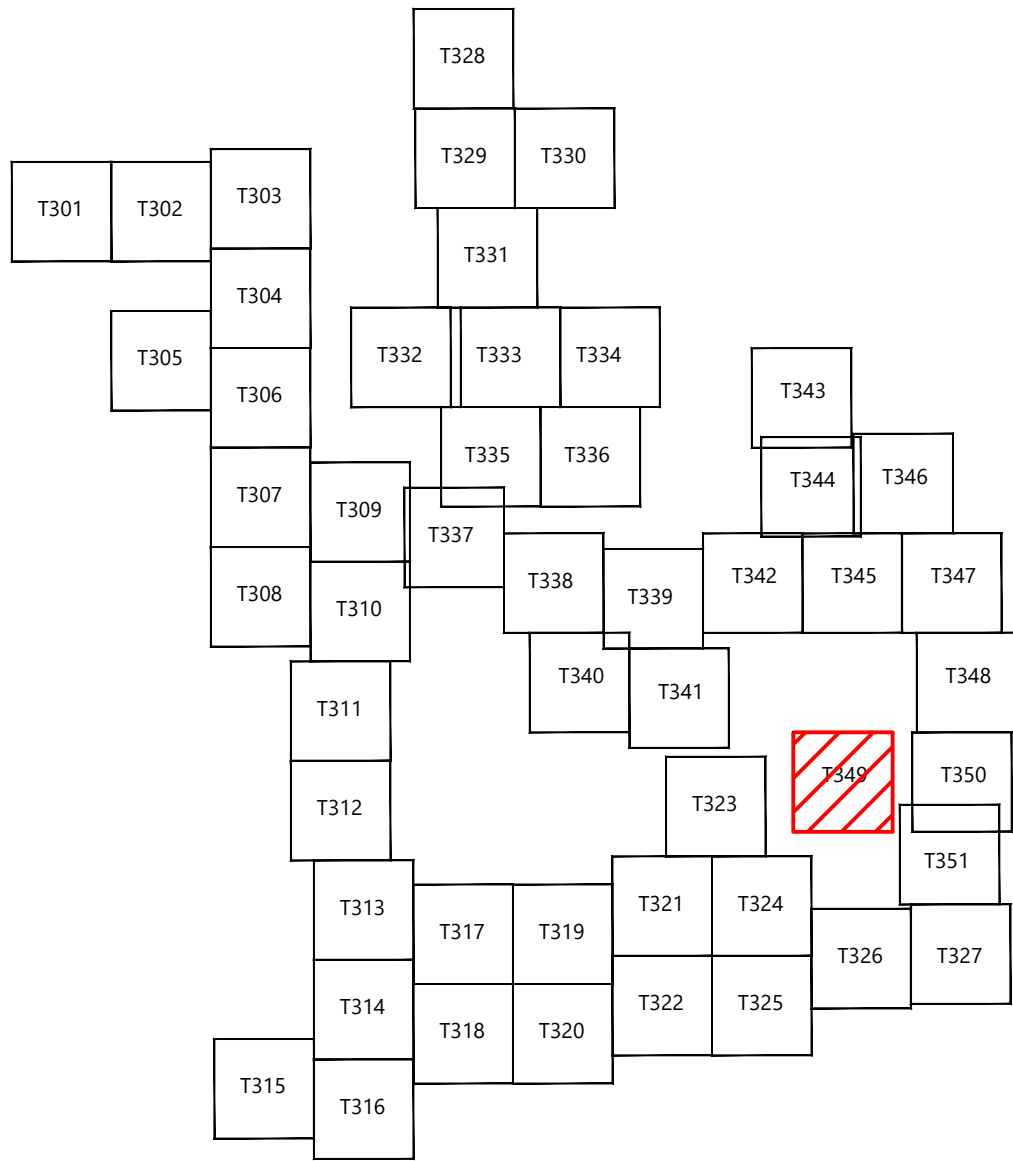
- T-#** TURBINE LOCATION
- ADLS-#** ADLS TOWER
- MET-#** PERMANENT MET TOWER
- PERMANENT ACCESS ROAD
- TEMPORARY INTERSECTION
- UNDERGROUND COLLECTION AND COMMUNICATION
- PROPOSED JUNCTION BOX
- BORE LOCATION
- DISTURBANCE LIMITS
- EXISTING ROADS
- PARCEL LINES (BOUNDARY SURVEY)
- NON-PARTICIPATING & POTENTIALLY PARTICIPATING LAND
- EX. INDEX CONTOUR
- EX. INTERVAL CONTOUR
- PROPOSED INDEX CONTOUR
- PROPOSED INTERVAL CONTOUR
- EX. OVERHEAD POWER
- EX. UTILITY EASEMENT
- EX. RIGHT OF WAY
- EX. STREAM CHANNEL
- ECOLOGICAL BOUNDARY
- PROTECTION FENCE
- EX. CULVERTS
- EX. WETLAND
- 100-FT REGULATED ADJACENT AREA
- EX. ENVIROMENTALLY SENSITIVE AREA
- FEMA MAPPED FLOOD HAZARD AREA
- PROPOSED FACILITIES
- PROPOSED BLADE SWING AREA (OBSTACLE FREE AREA ONLY)
- APPROXIMATE PROPOSED SPOILS AND LOG STORAGE TO BE CLEARED, THEN USED FOR TEMPORARY STORAGE
- PROPOSED OVERHEAD POWER

TREE CLEARING LEGEND:

- FORESTLAND
- SHRUBLAND
- TREE & SHRUB CLEARING

- TREES WILL BE FELLED AND CUT TO APPROXIMATE LENGTHS WITHIN THE LIMITS OF DISTURBANCE IN PROXIMITY TO THE PROPOSED LOG STORAGE AREA. FELLED TIMBER WILL BE STACKED IN PLACE UNTIL SUFFICIENT SPACE HAS BEEN CLEARED TO ESTABLISH IDENTIFIED LOG STORAGE AREAS. APPROXIMATE LOG STORAGE AREAS WILL BE FINALIZED BASED ON FIELD CONDITIONS.
- CONTRACTOR TO MAINTAIN ROAD ACCESS DURING CONSTRUCTION WHEN NOT USING A BORE.
- THE LIMITS OF TREE AND SHRUB CLEARING ARE BASED ON THE ECOLOGICAL COMMUNITY DATA DISCUSSED IN EXHIBIT 11 OF ARTICLE VIII APPLICATION. SEE EXHIBIT 11 FOR FURTHER DISCUSSION OF THE ECOLOGICAL COMMUNITY TYPES AND FACILITY'S IMPACTS TO FORESTLAND AND SHRUBLAND.

KEYMAP:

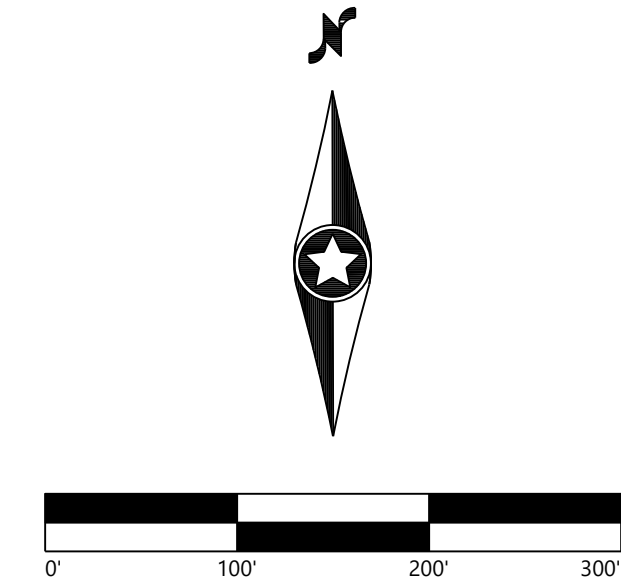


PREPARED FOR:

Agricola Wind LLC

90 State Street
Albany, NY 12207

REVISIONS:				
#	DATE	COMMENT	BY	CHK
0	08/23/2024	ISSUE FOR PERMIT	ME	AA



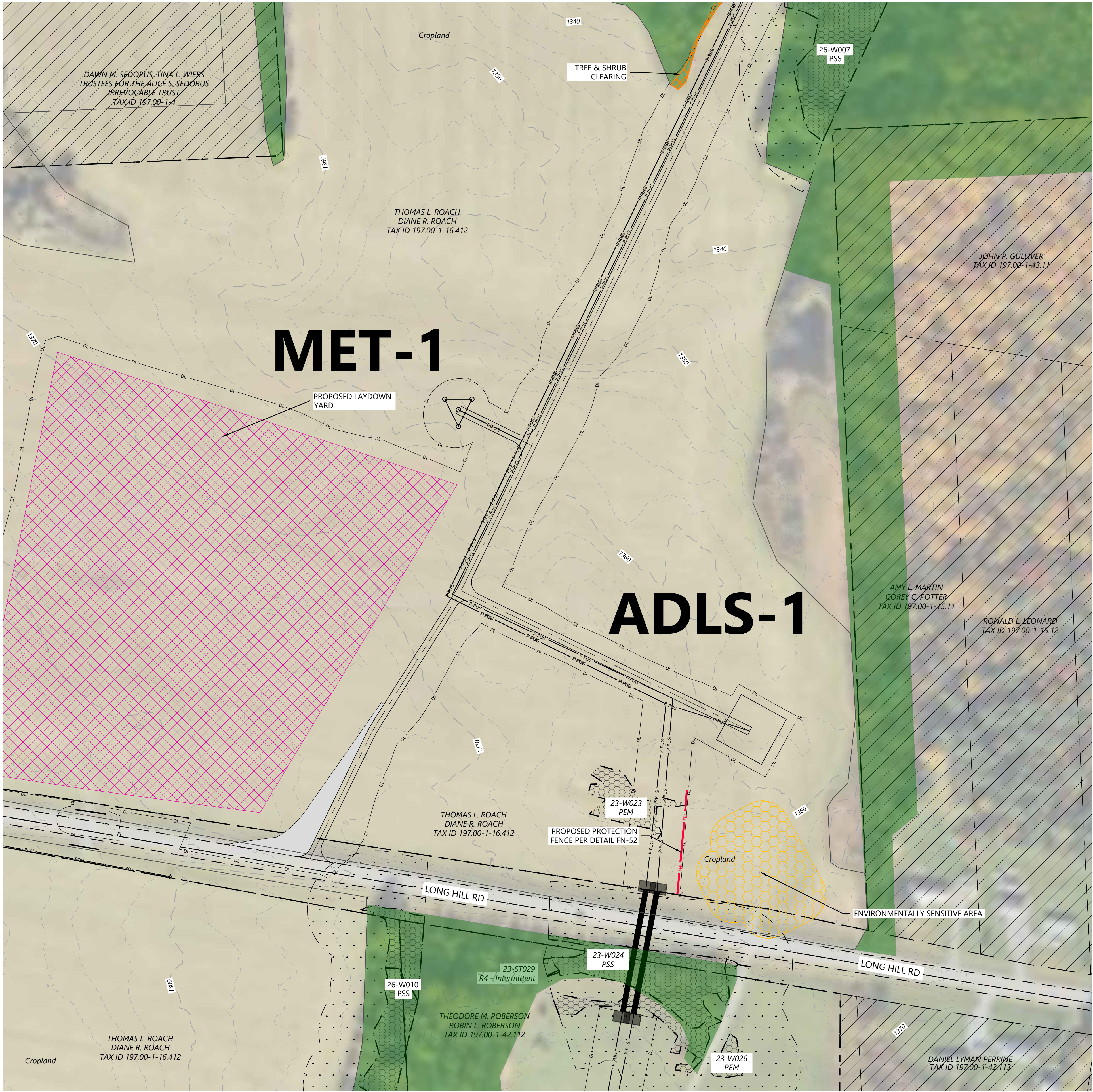
Agricola Wind Project

Cayuga County, New York

Tree Clearing - 25

ISSUE FOR PERMIT

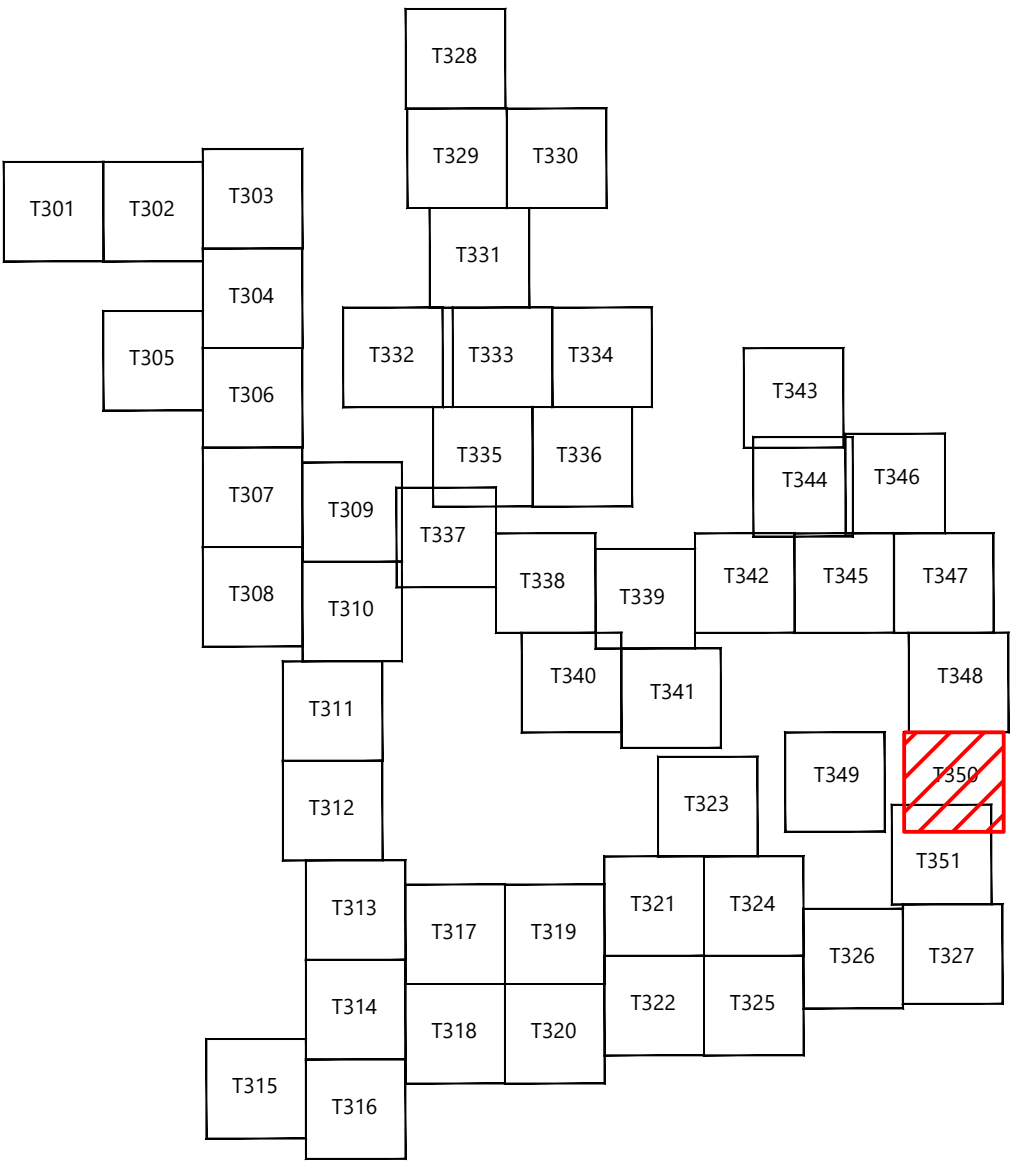
DATE: 08/23/2024
SHEET: T349
REV: 0



- LEGEND:
- T-# TURBINE LOCATION
 - ADLS-# ADLS TOWER
 - MET-# PERMANENT MET TOWER
 - PERMANENT ACCESS ROAD
 - TEMPORARY INTERSECTION
 - UNDERGROUND COLLECTION AND COMMUNICATION
 - PROPOSED JUNCTION BOX
 - BORE LOCATION
 - DISTURBANCE LIMITS
 - EXISTING ROADS
 - PARCEL LINES (BOUNDARY SURVEY)
 - NON-PARTICIPATING & POTENTIALLY PARTICIPATING LAND
 - EX. INDEX CONTOUR
 - EX. INTERVAL CONTOUR
 - PROPOSED INDEX CONTOUR
 - PROPOSED INTERVAL CONTOUR
 - EX. OVERHEAD POWER
 - EX. UTILITY EASEMENT
 - EX. RIGHT OF WAY
 - EX. STREAM CHANNEL
 - ECOLOGICAL BOUNDARY
 - PROTECTION FENCE
 - EX. CULVERTS
 - EX. WETLAND
 - 100-FT REGULATED ADJACENT AREA
 - EX. ENVIROMENTALLY SENSITIVE AREA
 - FEMA MAPPED FLOOD HAZARD AREA
 - PROPOSED FACILITIES
 - PROPOSED BLADE SWING AREA (OBSTACLE FREE AREA ONLY)
 - APPROXIMATE PROPOSED SPOILS AND LOG STORAGE TO BE CLEARED, THEN USED FOR TEMPORARY STORAGE
 - PROPOSED OVERHEAD POWER

- TREE CLEARING LEGEND:
- FORESTLAND
 - SHRUBLAND
 - TREE & SHRUB CLEARING
- TREES WILL BE FELLED AND CUT TO APPROXIMATE LENGTHS WITHIN THE LIMITS OF DISTURBANCE IN PROXIMITY TO THE PROPOSED LOG STORAGE AREA. FELLED TIMBER WILL BE STACKED IN PLACE UNTIL SUFFICIENT SPACE HAS BEEN CLEARED TO ESTABLISH IDENTIFIED LOG STORAGE AREAS. APPROXIMATE LOG STORAGE AREAS WILL BE FINALIZED BASED ON FIELD CONDITIONS.
 - CONTRACTOR TO MAINTAIN ROAD ACCESS DURING CONSTRUCTION WHEN NOT USING A BORE.
 - THE LIMITS OF TREE AND SHRUB CLEARING ARE BASED ON THE ECOLOGICAL COMMUNITY DATA DISCUSSED IN EXHIBIT 11 OF ARTICLE VIII APPLICATION. SEE EXHIBIT 11 FOR FURTHER DISCUSSION OF THE ECOLOGICAL COMMUNITY TYPES AND FACILITY'S IMPACTS TO FORESTLAND AND SHRUBLAND.

KEYMAP:

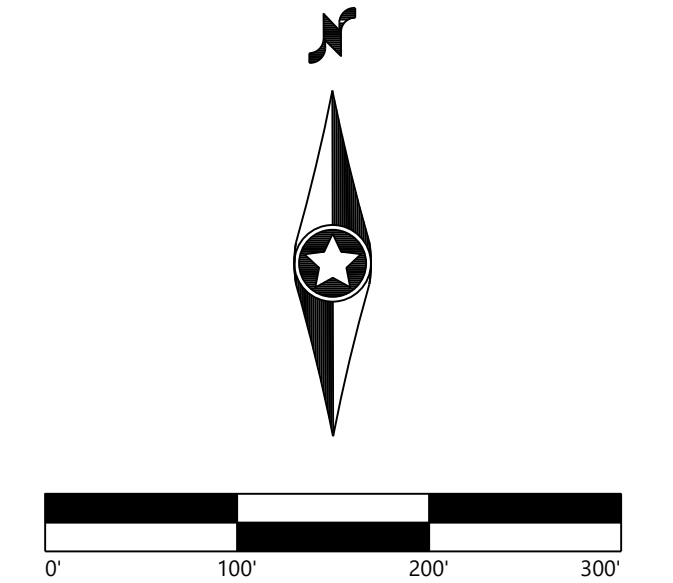


PREPARED FOR:

Agricola Wind LLC

90 State Street
Albany, NY 12207

REVISIONS:				
#	DATE	COMMENT	BY	CHK
0	08/23/2024	ISSUE FOR PERMIT	ME	AA



Agricola Wind
Project

Cayuga County, New York










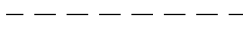

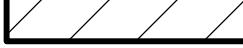
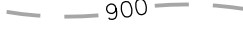
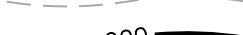
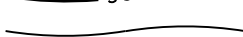
















Tree Clearing - MET-1
& ADLS-1

ISSUE FOR PERMIT




DATE: 08/23/2024
SHEET: T350
REV: 0



LEGEND:

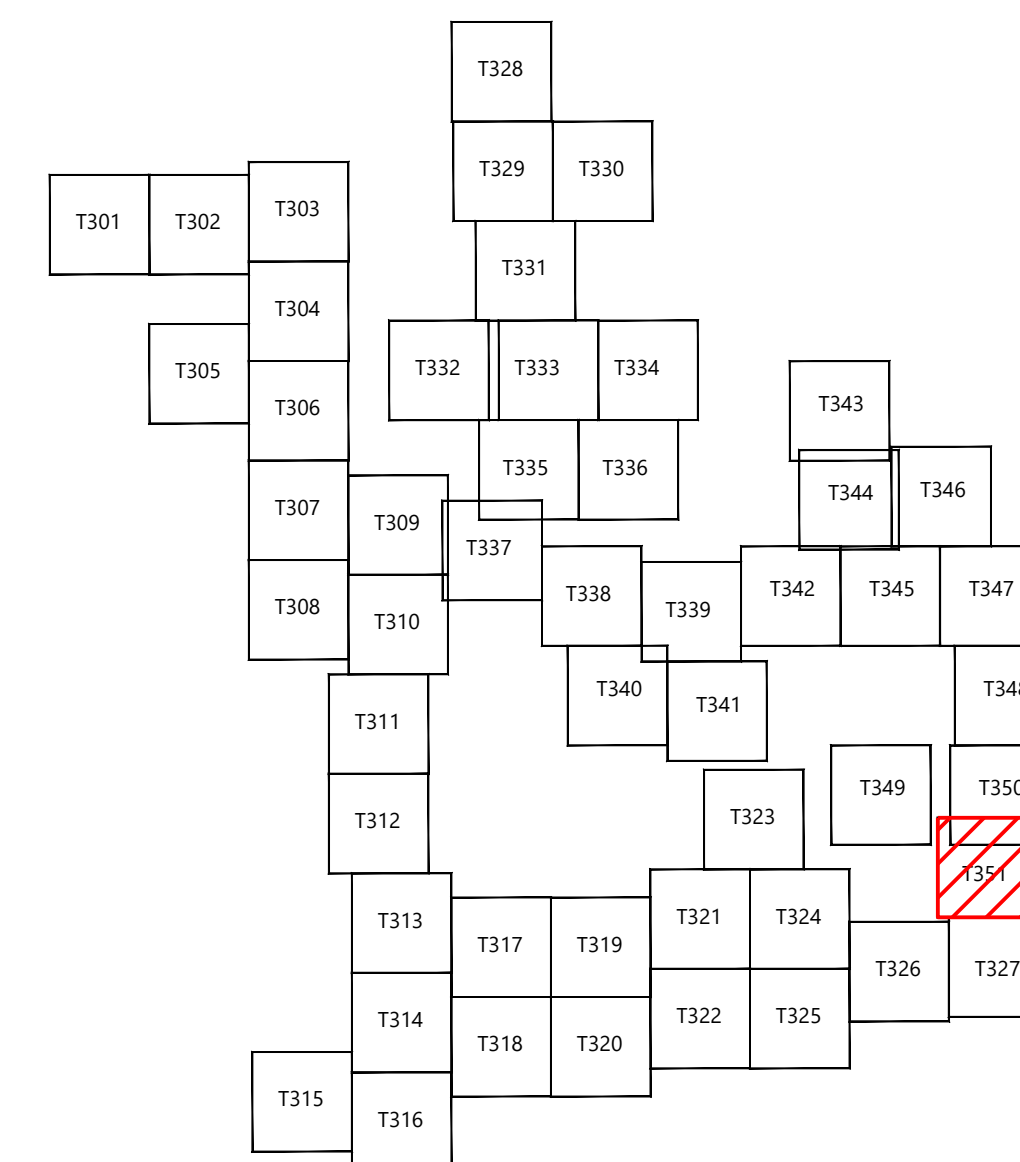
- | | |
|---|---|
|  | TURBINE LOCATION |
|  ADLS-# | ADLS TOWER |
|  MET-# | PERMANENT MET TOWER |
|  | PERMANENT ACCESS ROAD |
|  | TEMPORARY INTERSECTION |
|  | UNDERGROUND COLLECTION AND COMMUNICATION |
|  | PROPOSED JUNCTION BOX |
|  | BORE LOCATION |
|  | DISTURBANCE LIMITS |
|  | EXISTING ROADS |
|  | PARCEL LINES (BOUNDARY SURVEY) |
|  | NON-PARTICIPATING & POTENTIALLY PARTICIPATING LAND |
|  | EX. INDEX CONTOUR |
|  | EX. INTERVAL CONTOUR |
|  | PROPOSED INDEX CONTOUR |
|  | PROPOSED INTERVAL CONTOUR |
|  | EX. OVERHEAD POWER |
|  | EX. UTILITY EASEMENT |
|  | EX. RIGHT OF WAY |
|  | EX. STREAM CHANNEL |
|  | ECOLOGICAL BOUNDARY |
|  | PROTECTION FENCE |
|  | EX. CULVERTS |
|  | EX. WETLAND |
|  | 100-FT REGULATED ADJACENT AREA |
|  | EX. ENVIRONMENTALLY SENSITIVE AREA |
|  | FEMA MAPPED FLOOD HAZARD AREA |
|  | PROPOSED FACILITIES |
|  | PROPOSED OVERHEAD POWER AREA (OBSTACLE FREE AREA ONLY) |
|  | APPROXIMATE PROPOSED SPOILS AND LOG STORAGE
TO BE CLEARED, THEN USED FOR TEMPORARY STORAGE |
|  | PROPOSED OVERHEAD POWER |

TREE CLEARING LEGEND:

-  FORESTLAND
 -  SHRUBLAND
 -  TREE & SHRUB CLEARING

1. TREES WILL BE FELLED AND CUT TO APPROXIMATE LENGTHS WITHIN THE LIMITS OF DISTURBANCE IN PROXIMITY TO THE PROPOSED LOG STORAGE AREA. FELLED TIMBER WILL BE STACKED IN PLACE UNTIL SUFFICIENT SPACE HAS BEEN CLEARED TO ESTABLISH IDENTIFIED LOG STORAGE AREAS. APPROXIMATE LOG STORAGE AREAS WILL BE FINALIZED BASED ON FIELD CONDITIONS.
2. CONTRACTOR TO MAINTAIN ROAD ACCESS DURING CONSTRUCTION WHEN NOT USING A BORE.
3. THE LIMITS OF TREE AND SHRUB CLEARING ARE BASED ON THE ECOLOGICAL COMMUNITY DATA DISCUSSED IN EXHIBIT 11 OF ARTICLE VIII APPLICATION. SEE EXHIBIT 11 FOR FURTHER DISCUSSION OF THE ECOLOGICAL COMMUNITY TYPES AND FACILITY'S IMPACTS TO FORESTLAND AND SHRUBLAND.

KEYMAP:



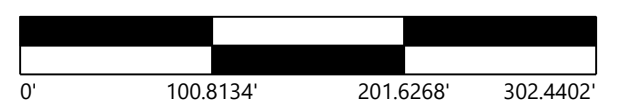
PREPARED FOR:

Agricola Wind LLC

90 State Street
Albany, NY 12207

REVISIONS:

#	DATE	COMMENT	BY	CHK	APR
0	08/23/2024	ISSUE FOR PERMIT	ME	AA	AL



Agricola Wind Project

Cayuga County, New York

Tree Clearing - 26

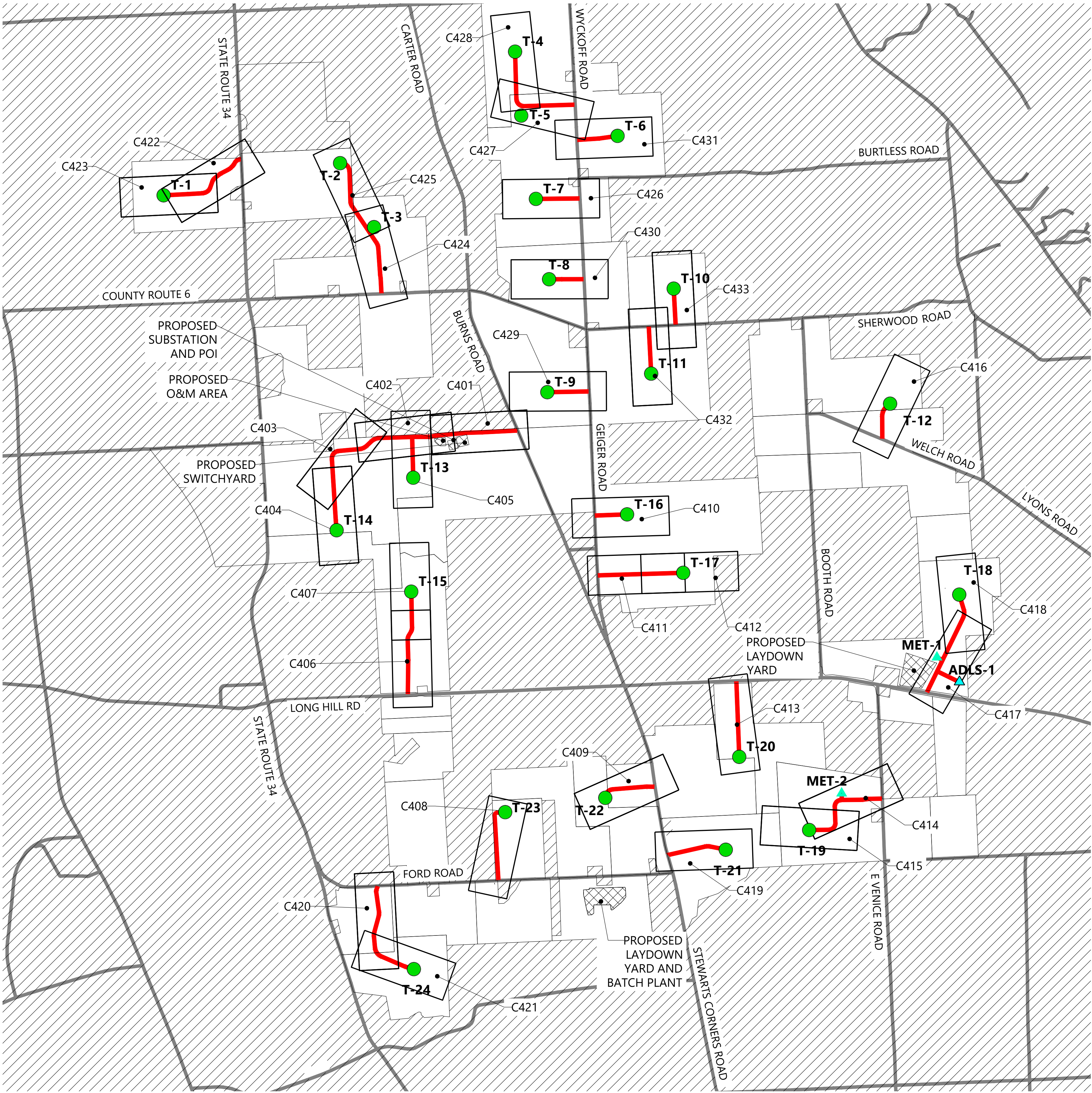
ISSUE FOR PERMIT

DATE: 08/23/2024

SHEET: T351 0

EV:

0



LEGEND:

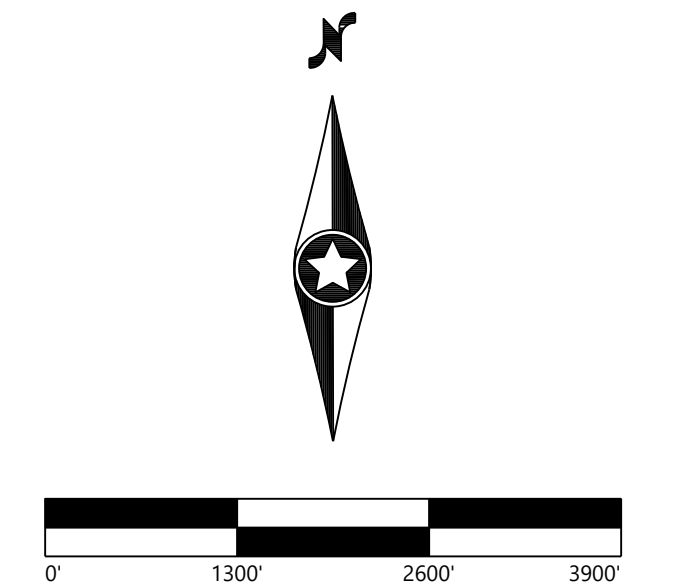
- T-# WIND TURBINE
- MET-# PERMANENT MET TOWER
- ADLS-# ADLS TOWER
- NON PARTICIPATING AND PARTIALLY PARTICIPATING
- PROJECT BOUNDARY
- PROPOSED ACCESS ROAD
- EXISTING ROAD
- PROJECT FACILITIES
- CXXX SHEET NUMBER REFERENCE

PREPARED FOR:

Agricola Wind LLC

90 State Street
Albany, NY 12207

REVISIONS:				
#	DATE	COMMENT	BY	CHK
0	08/23/2024	ISSUE FOR PERMIT	ME	AA

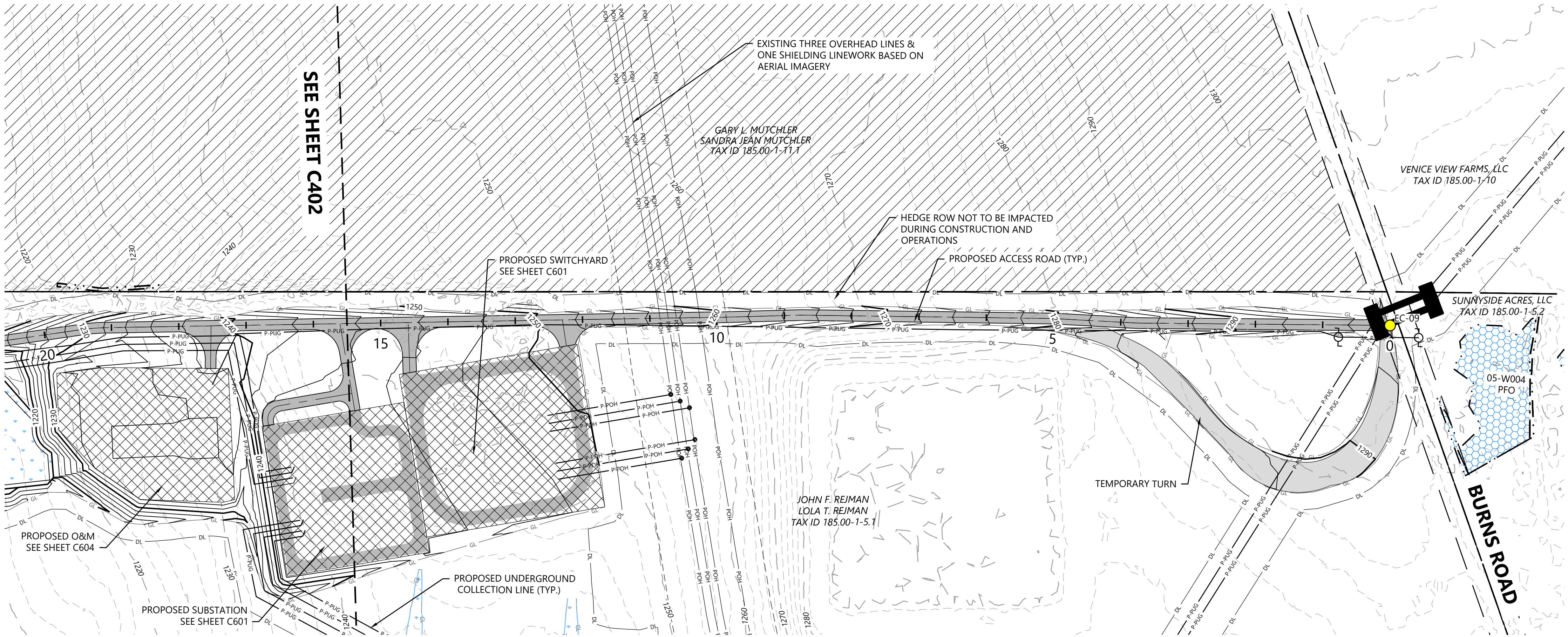


Agricola Wind Project

Cayuga County, New York

PLAN AND PROFILE
OVERALL PLAN

ISSUE FOR PERMIT		
DATE:	08/23/2024	REV:
SHEET:	C400	0



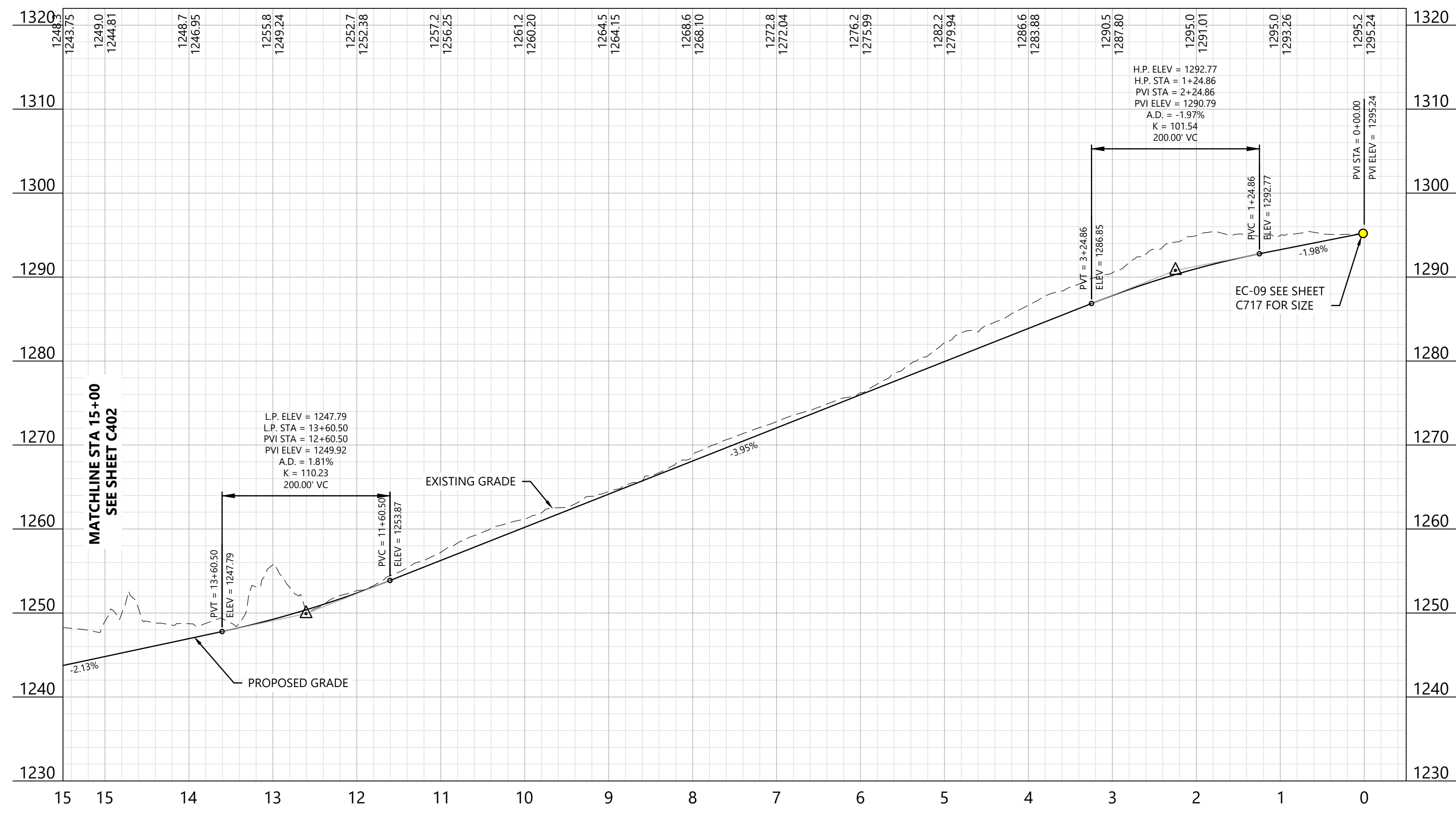
LEGEND:

- T-#** TURBINE LOCATION
- ADLS** ADLS TOWER
- MET-#** PERMANENT MET TOWER
- PROPOSED ACCESS ROAD
- PROPOSED CRANE PATH
- DISTURBANCE LIMITS
- GRADING LIMITS
- PROPOSED INDEX CONTOUR
- PROPOSED INTERVAL CONTOUR
- PROPOSED UNDERGROUND COLLECTION
- PROPOSED OVERHEAD COLLECTION
- PROPOSED CONSTRUCTION FENCE
- PROPOSED JUNCTION BOX
- NON-PARTICIPATING LAND AND PARTIALLY PARTICIPATING LAND
- PARCEL LINES (BOUNDARY SURVEY)
- EX. OVERHEAD COLLECTION
- EX. INDEX CONTOUR
- EX. INTERVAL CONTOUR
- EX. RIGHT OF WAY
- EX. ROAD CENTERLINE
- EX. STREAM CHANNEL
- EX. WETLAND (DELINEATED)
- 75-FT RESTRICTED ACTIVITIES AREA
- 100-FT REGULATED ADJACENT AREA
- FACILITIES
- TEMPORARY TURNS
- MATCH LINE
- PROPOSED DRAINAGE CROSSING
- EX. ENVIRONMENTALLY SENSITIVE AREA
- BORE LOCATION
- PROPOSED BASIN

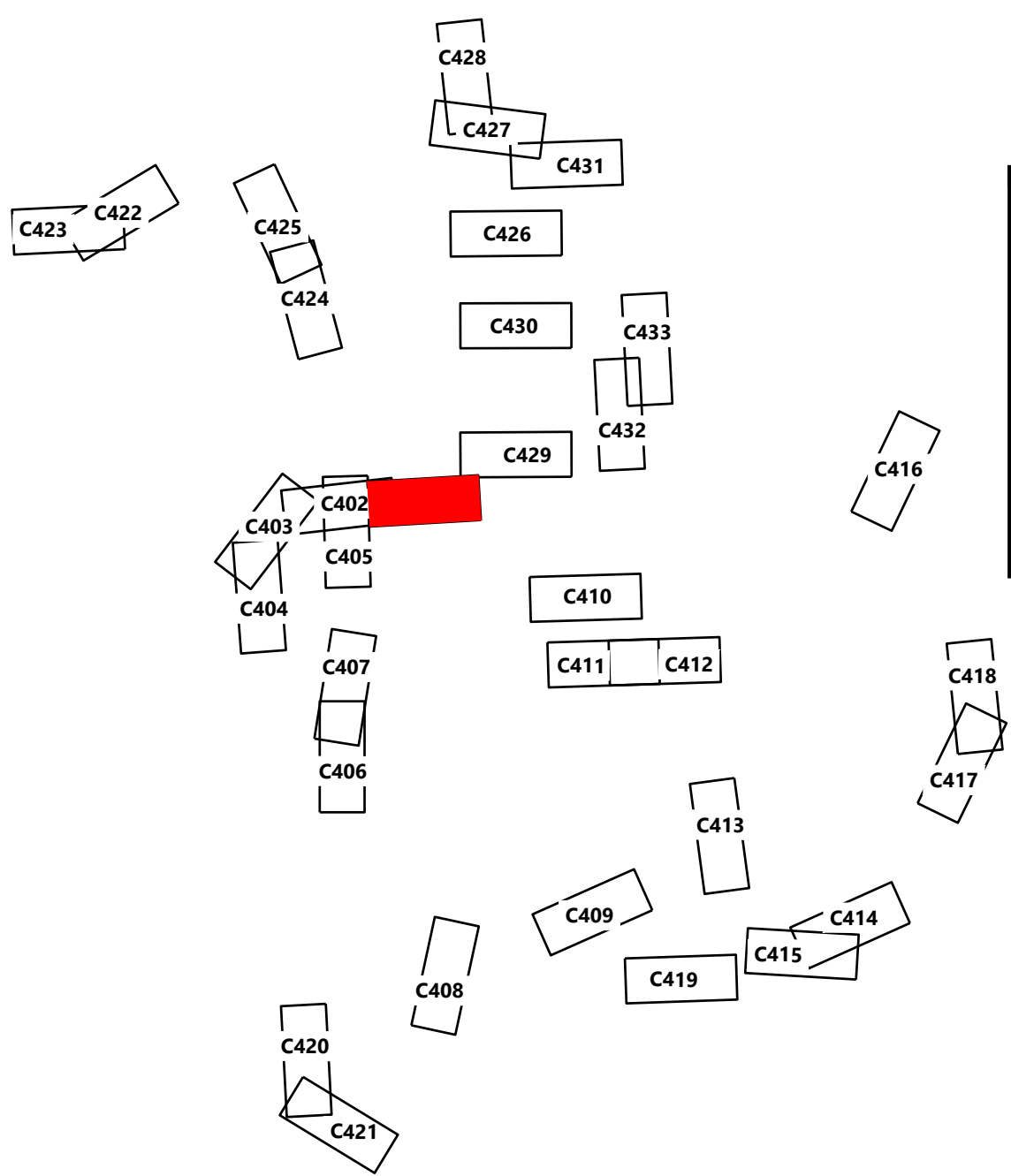
NOTE:

- Grades greater than 8% must be evaluated by the turbine manufacturer and tow assist may be required.
- All tie back construction grading to be 3:1 unless otherwise specified. See applicable details for restoration grading.

Road T-14 - Sta. -0+50 to 15+50



KEY MAP:

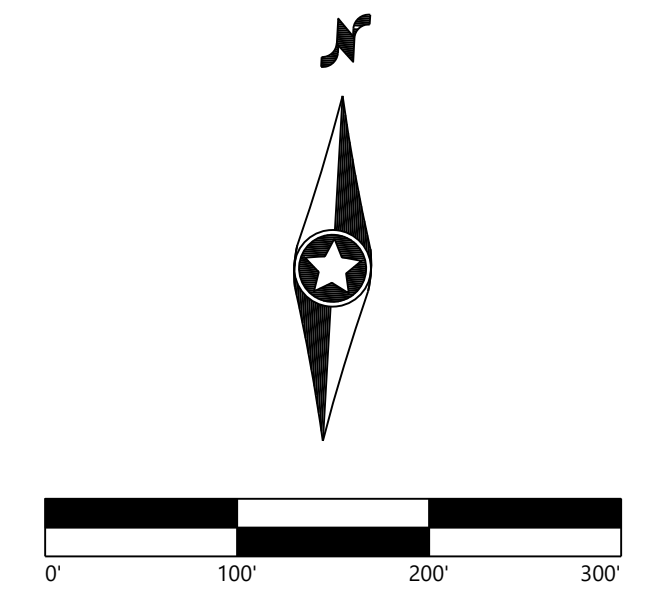


PREPARED FOR:

Agricola Wind LLC

90 State Street
Albany, NY 12207

REVISIONS:				
#	DATE	COMMENT	BY	CHK
0	08/23/2024	ISSUE FOR PERMIT	ME	AA



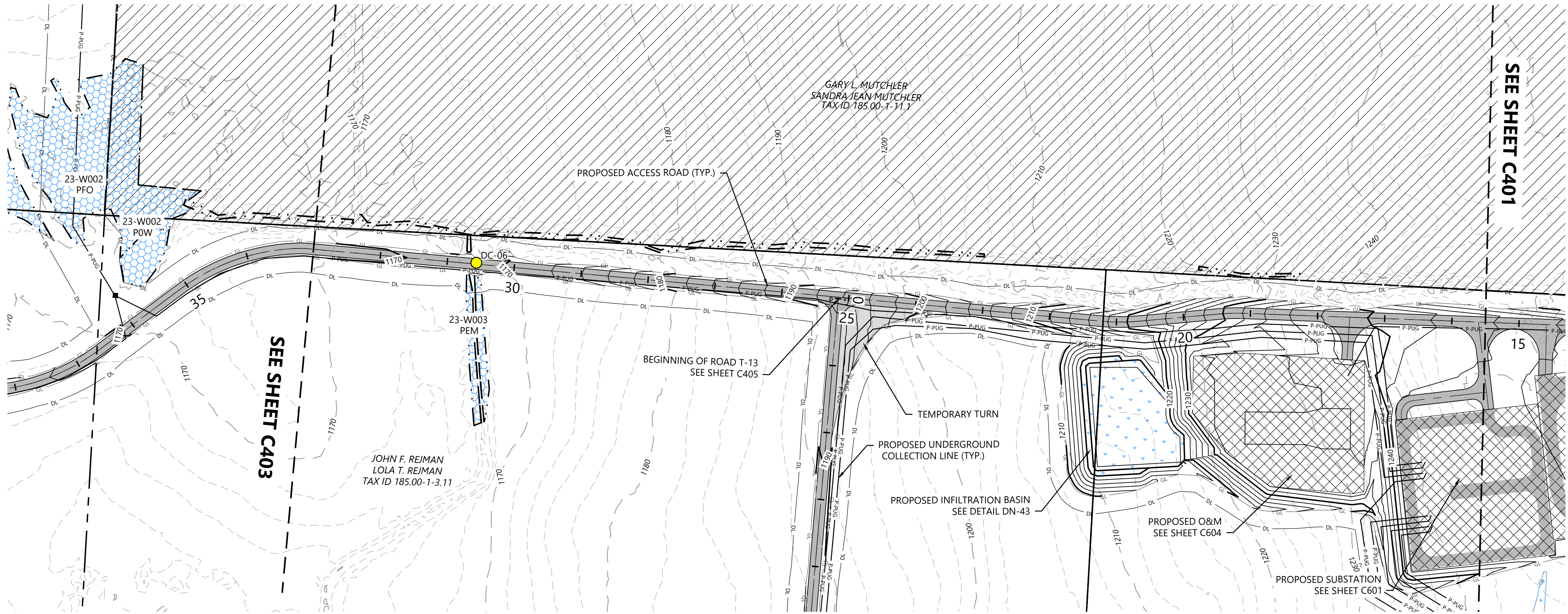
Agricola Wind Project

Cayuga County, New York

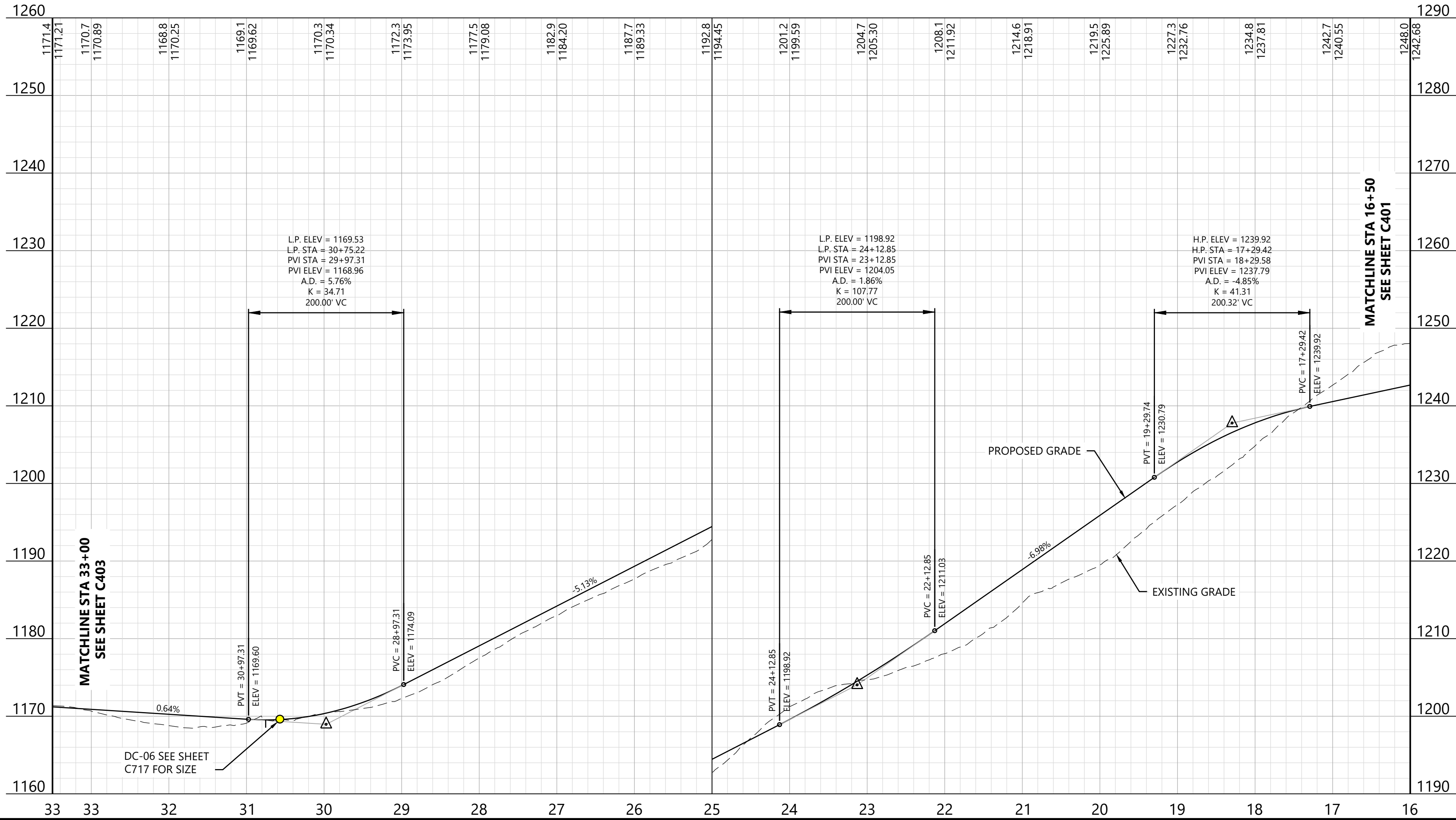
Road T-14 - Sta.
-0+50.00 to 17+00.00

ISSUE FOR PERMIT

DATE:	08/23/2024	REV:
SHEET:	C401	0



Road T-14 - Sta. 16+00 to 33+50

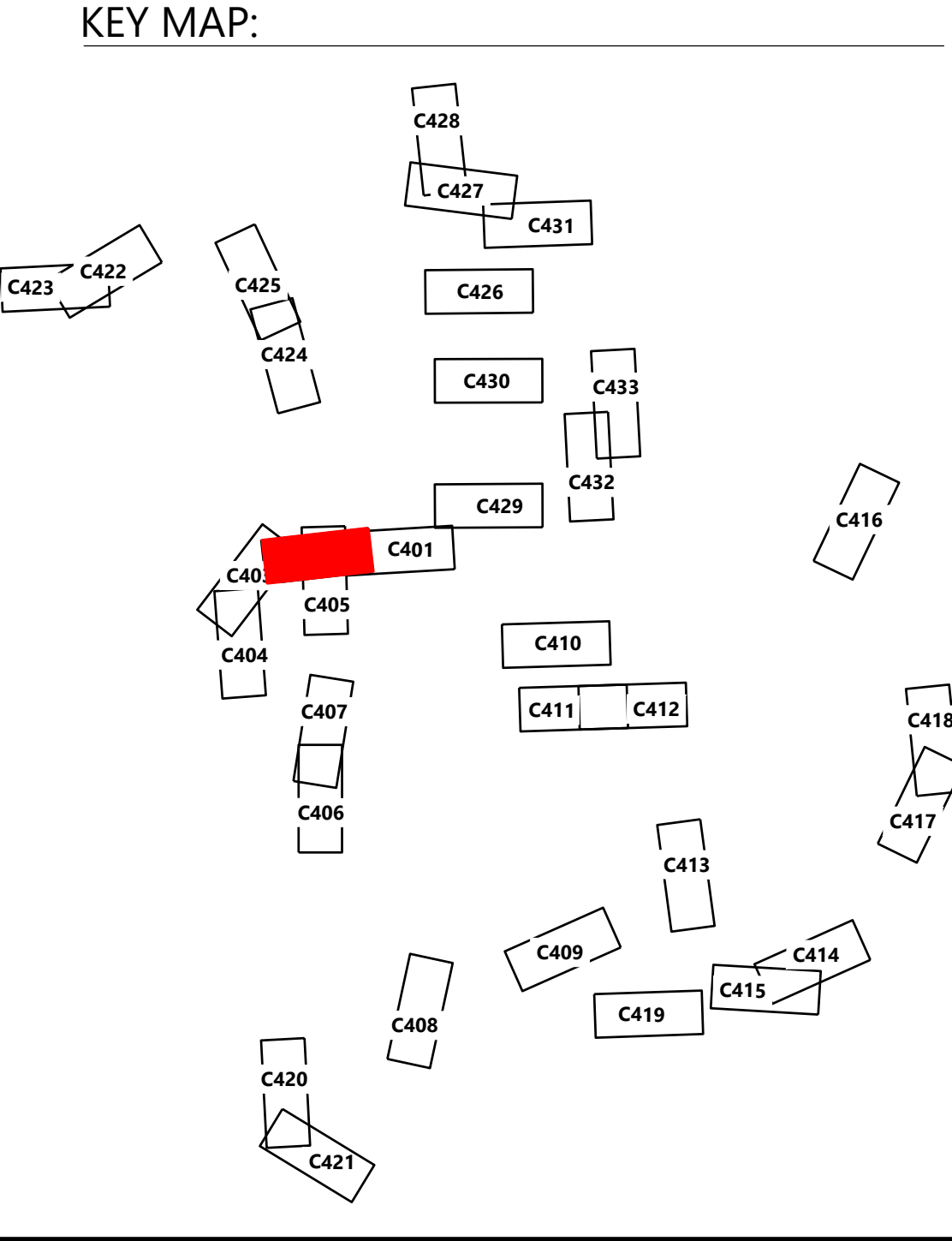


LEGEND:

- T-#** TURBINE LOCATION
- ADLS** ADLS TOWER
- MET-#** PERMANENT MET TOWER
- PROPOSED ACCESS ROAD
- PROPOSED CRANE PATH
- DISTURBANCE LIMITS
- GRADING LIMITS
- PROPOSED INDEX CONTOUR
- PROPOSED INTERVAL CONTOUR
- PROPOSED UNDERGROUND COLLECTION
- PROPOSED OVERHEAD COLLECTION
- PROPOSED CONSTRUCTION FENCE
- PROPOSED JUNCTION BOX
- NON-PARTICIPATING LAND AND PARTIALLY PARTICIPATING LAND
- PARCEL LINES (BOUNDARY SURVEY)
- EX. OVERHEAD COLLECTION
- EX. INDEX CONTOUR
- EX. INTERVAL CONTOUR
- EX. RIGHT OF WAY
- EX. ROAD CENTERLINE
- EX. STREAM CHANNEL
- EX. WETLAND (DELINEATED)
- 75-FT RESTRICTED ACTIVITIES AREA
- 100-FT REGULATED ADJACENT AREA
- FACILITIES
- TEMPORARY TURNS
- MATCH LINE
- PROPOSED DRAINAGE CROSSING
- EX. ENVIRONMENTALLY SENSITIVE AREA
- BORE LOCATION
- PROPOSED BASIN

NOTE:

- Grades greater than 8% must be evaluated by the turbine manufacturer and tow assist may be required.
- All tie back construction grading to be 3:1 unless otherwise specified. See applicable details for restoration grading.



Westwood Surveying & Engineering

Phone (952) 937-5150 12701 Whitewater Drive, Suite #300
Fax (952) 937-5822 Minnetonka, MN 55343
TollFree (888) 937-5150 www.pc.com
Westwood Surveying and Engineering, P.C.

PREPARED FOR:

Agricola Wind LLC

90 State Street
Albany, NY 12207

REVISIONS:

#	DATE	COMMENT	BY	CHK	APR
A	12/13/2023	30% CIVIL DESIGN	HR	HR	AL

Agricola Wind Project

Cayuga County, New York

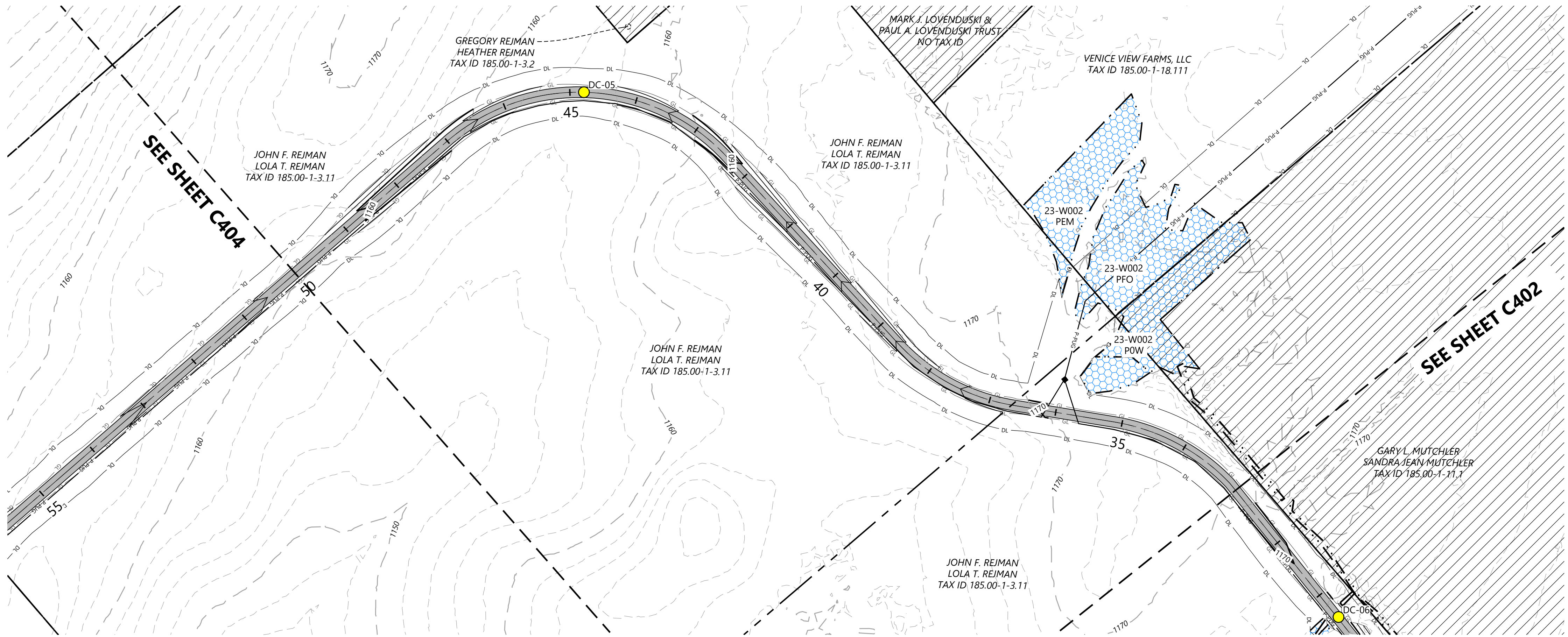
Road T-14 - Sta. 16+00.00 to 33+50.00

ISSUE FOR PERMIT

DATE: 08/23/2024

SHEET: C402

REV: 0



LEGEND:

- T-#** TURBINE LOCATION
- ADLS** ADLS TOWER
- MET-#** PERMANENT MET TOWER
- PROPOSED ACCESS ROAD
- PROPOSED CRANE PATH
- DL DISTURBANCE LIMITS
- GL GRADING LIMITS
- 900 PROPOSED INDEX CONTOUR
- P-PUG PROPOSED INTERVAL CONTOUR
- P-POH PROPOSED UNDERGROUND COLLECTION
- P-POH PROPOSED OVERHEAD COLLECTION
- FEN PROPOSED CONSTRUCTION FENCE
- PROPOSED JUNCTION BOX
- NON-PARTICIPATING LAND AND PARTIALLY PARTICIPATING LAND
- PARCEL LINES (BOUNDARY SURVEY)
- POH EX. OVERHEAD COLLECTION
- 900 EX. INDEX CONTOUR
- EX. INTERVAL CONTOUR
- EX. RIGHT OF WAY
- EX. ROAD CENTERLINE
- EX. STREAM CHANNEL
- EX. WETLAND (DELINEATED)
- 75-FT RESTRICTED ACTIVITIES AREA
- 100-FT REGULATED ADJACENT AREA
- FACILITIES
- TEMPORARY TURNS
- MATCH LINE
- ## PROPOSED DRAINAGE CROSSING
- EX. ENVIRONMENTALLY SENSITIVE AREA
- BORE LOCATION
- PROPOSED BASIN

NOTE:

- Grades greater than 8% must be evaluated by the turbine manufacturer and tow assist may be required.
- All tie back construction grading to be 3:1 unless otherwise specified. See applicable details for restoration grading.

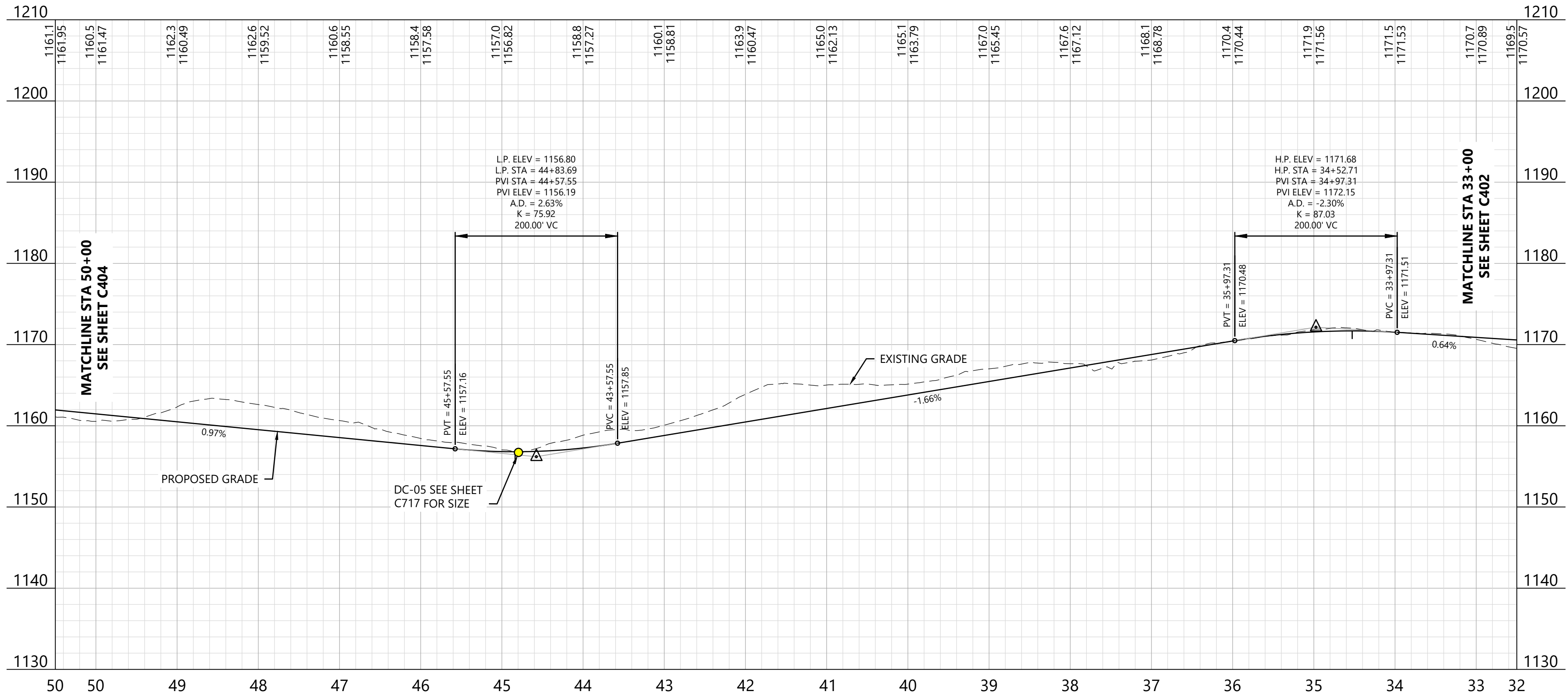
PREPARED FOR:

Agricola Wind LLC

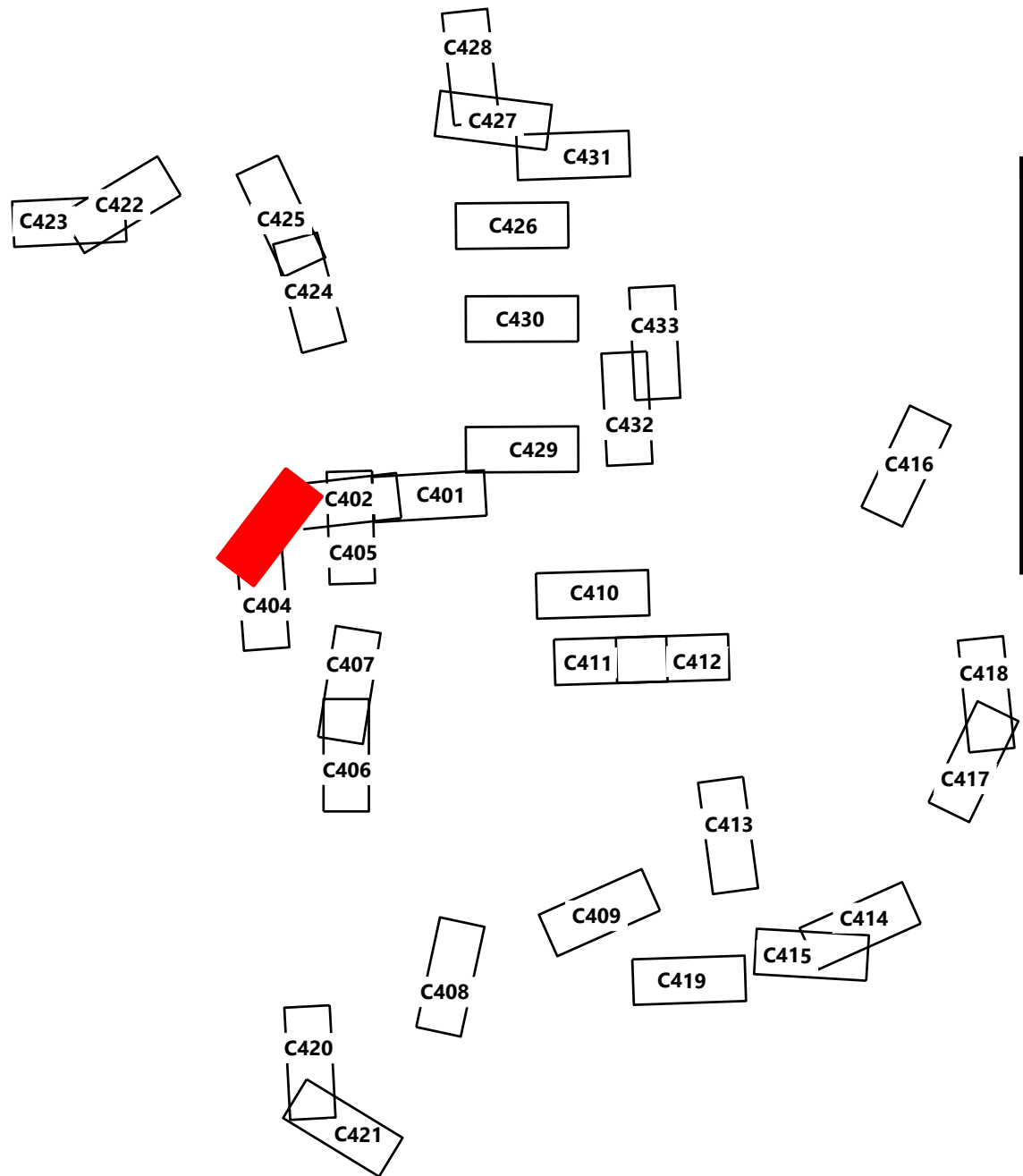
90 State Street
Albany, NY 12207

REVISIONS:				
#	DATE	COMMENT	BY	CHK
0	08/23/2024	ISSUE FOR PERMIT	ME	AA

Road T-14 - Sta. 32+50 to 50+50



KEY MAP:



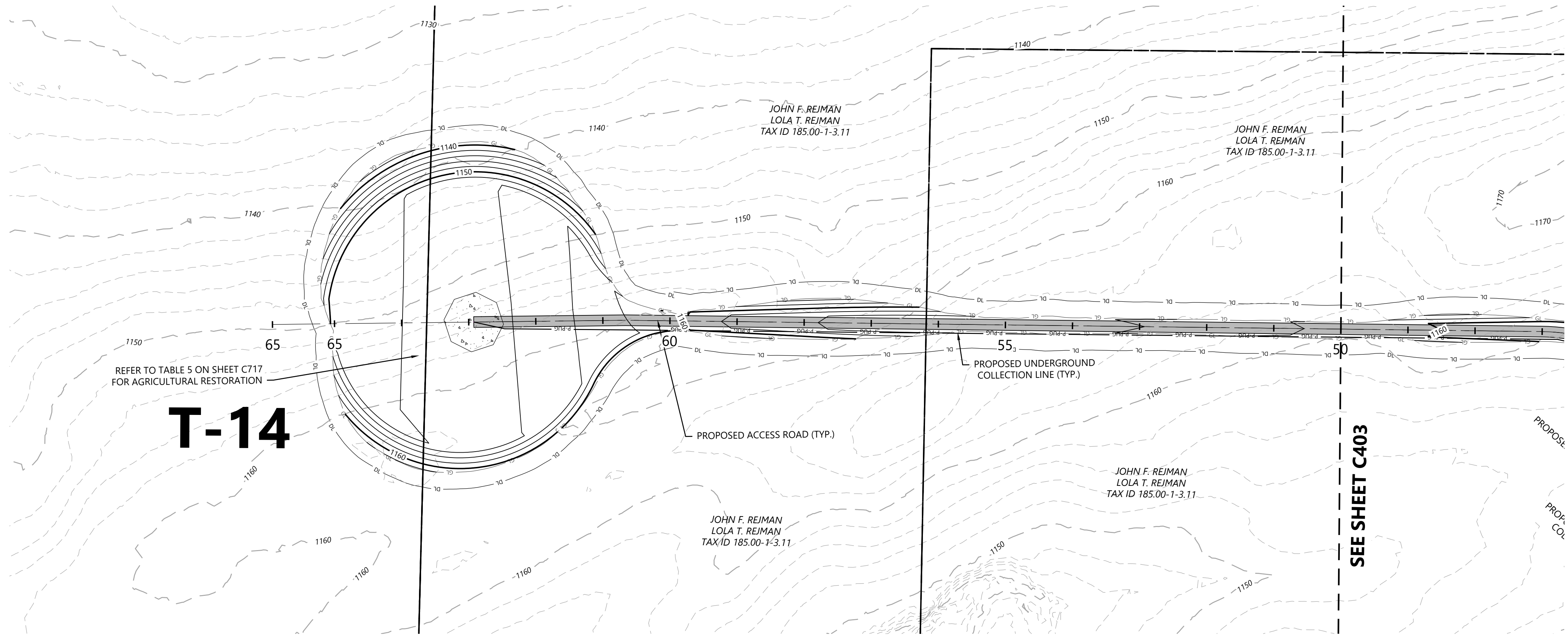
Agricola Wind Project
Cayuga County, New York

Road T-14 - Sta.
32+50.00 to 51+50.00

ISSUE FOR PERMIT

DATE: 08/23/2024 REV: 0

SHEET: C403 0

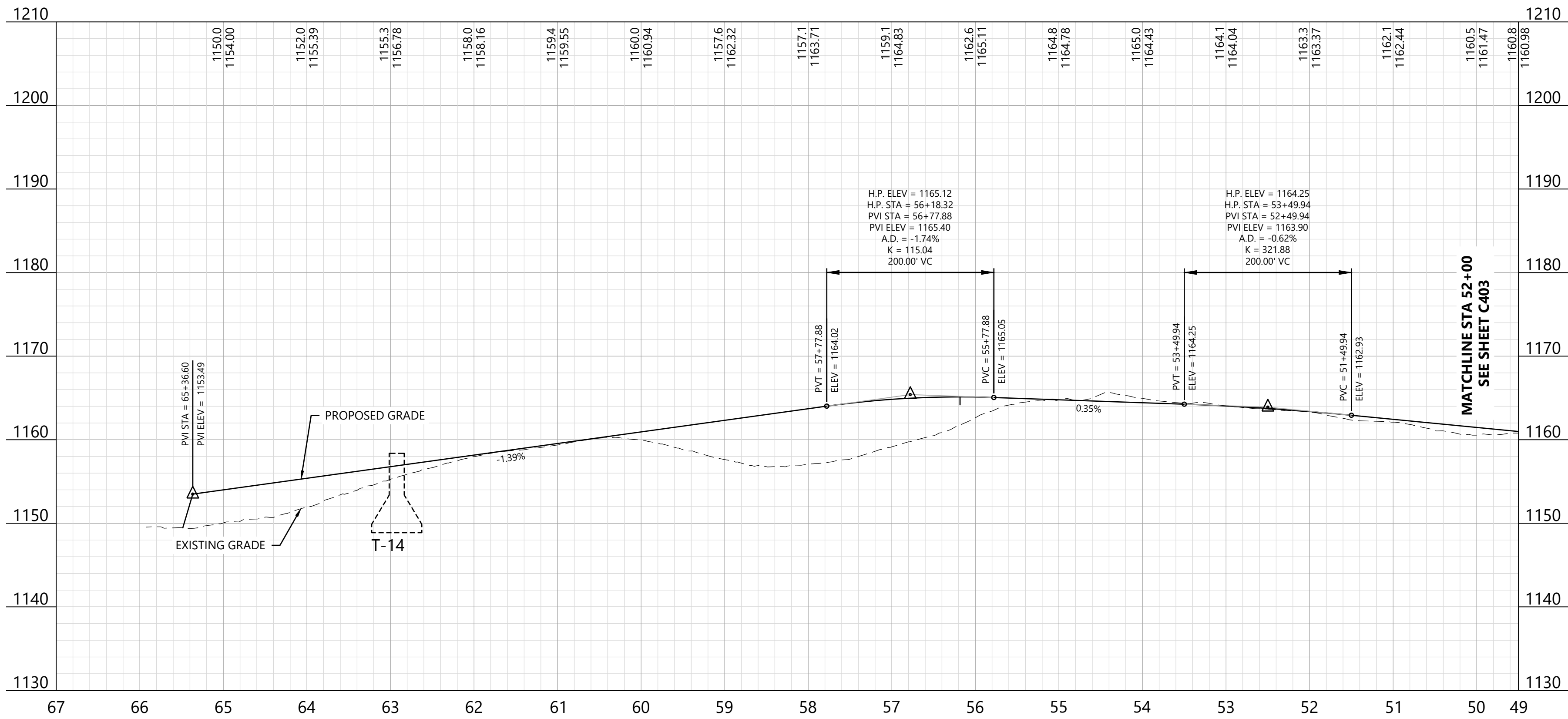


- LEGEND:
- T-# TURBINE LOCATION
 - ADLS ADLS TOWER
 - MET-# PERMANENT MET TOWER
 - PROPOSED ACCESS ROAD
 - PROPOSED CRANE PATH
 - DL DISTURBANCE LIMITS
 - GL GRADING LIMITS
 - 900 PROPOSED INDEX CONTOUR
 - P-PUG PROPOSED INTERVAL CONTOUR
 - P-POH PROPOSED UNDERGROUND COLLECTION
 - FEN PROPOSED OVERHEAD COLLECTION
 - PROPOSED CONSTRUCTION FENCE
 - PROPOSED JUNCTION BOX
 - NON-PARTICIPATING LAND AND PARTIALLY PARTICIPATING LAND
 - PARCEL LINES (BOUNDARY SURVEY)
 - POH EX. OVERHEAD COLLECTION
 - 900 EX. INDEX CONTOUR
 - EX. INTERVAL CONTOUR
 - EX. RIGHT OF WAY
 - EX. ROAD CENTERLINE
 - EX. STREAM CHANNEL
 - EX. WETLAND (DELINEATED)
 - 75-FT RESTRICTED ACTIVITIES AREA
 - 100-FT REGULATED ADJACENT AREA
 - FACILITIES
 - TEMPORARY TURNS
 - MATCH LINE
 - PROPOSED DRAINAGE CROSSING
 - EX. ENVIRONMENTALLY SENSITIVE AREA
 - BORE LOCATION
 - PROPOSED BASIN

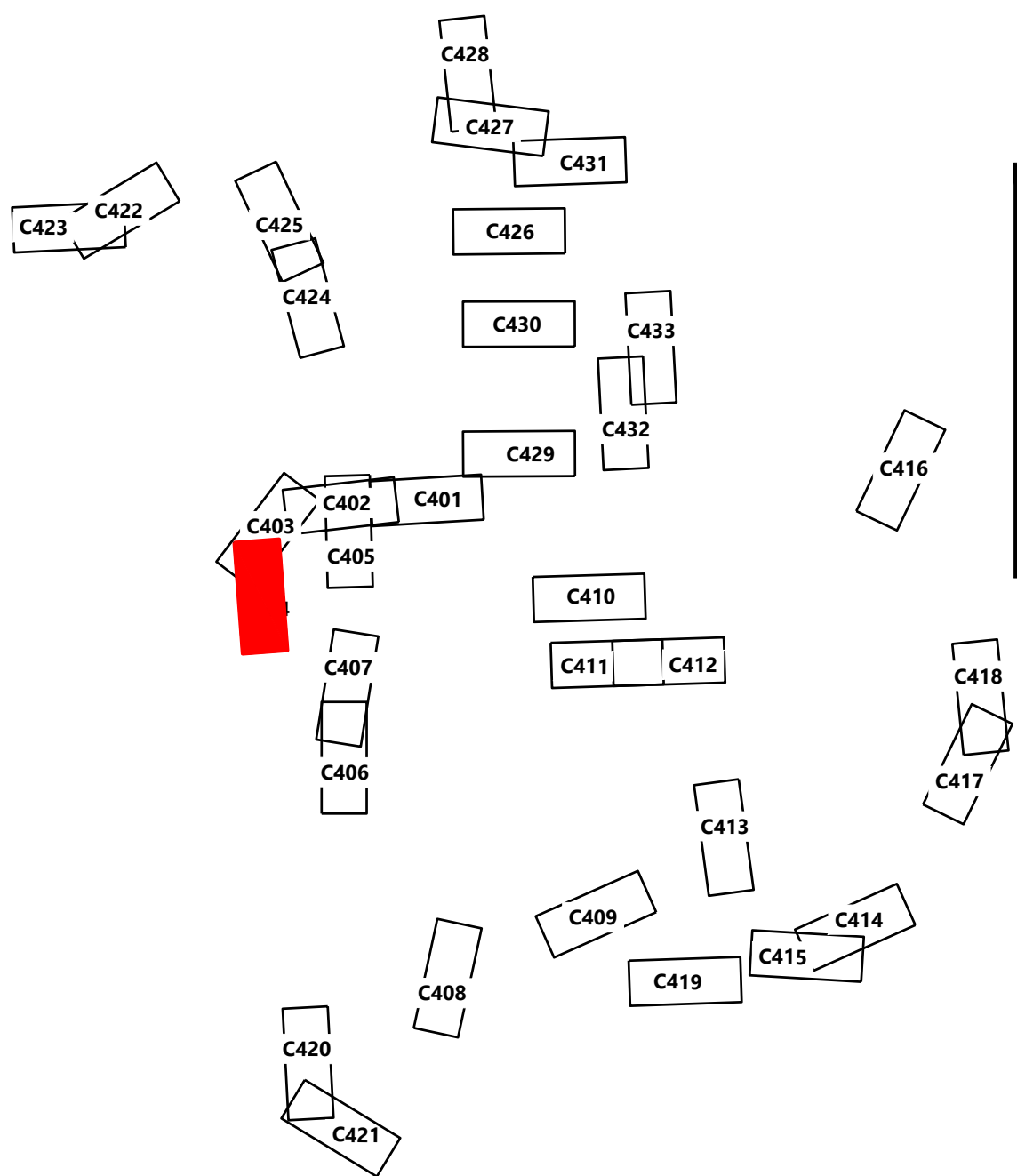
NOTE:

- Grades greater than 8% must be evaluated by the turbine manufacturer and tow assist may be required.
- All tie back construction grading to be 3:1 unless otherwise specified. See applicable details for restoration grading.

Road T-14 - Sta. 49+50 to 67+00



KEY MAP:



Agricola Wind Project

Cayuga County, New York

Road T-14 - Sta.
51+50.00 to 67+00.00

ISSUE FOR PERMIT

DATE: 08/23/2024

SHEET: C404

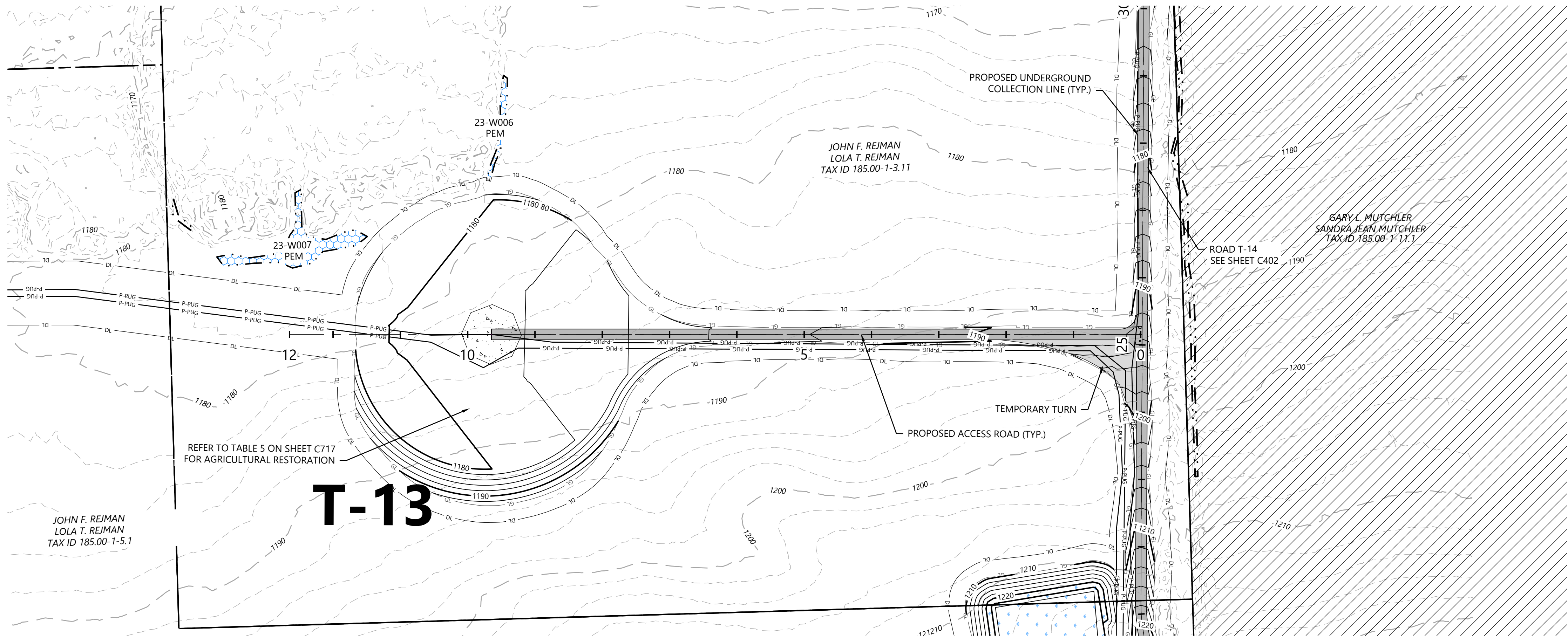
REV: 0

PREPARED FOR:

Agricola Wind LLC

90 State Street
Albany, NY 12207

REVISIONS:				
#	DATE	COMMENT	BY	CHK
0	08/23/2024	ISSUE FOR PERMIT	ME	AA



- LEGEND:
- T-# TURBINE LOCATION
 - ADLS ADLS TOWER
 - MET-# PERMANENT MET TOWER
 - PROPOSED ACCESS ROAD
 - PROPOSED CRANE PATH
 - DL DISTURBANCE LIMITS
 - GL GRADING LIMITS
 - 900 PROPOSED INDEX CONTOUR
 - P-PUG PROPOSED INTERVAL CONTOUR
 - P-PUG PROPOSED UNDERGROUND COLLECTION
 - P-PUG PROPOSED OVERHEAD COLLECTION
 - FEN PROPOSED CONSTRUCTION FENCE
 - PROPOSED JUNCTION BOX
 - NON-PARTICIPATING LAND AND PARTIALLY PARTICIPATING LAND
 - PARCEL LINES (BOUNDARY SURVEY)
 - POH EX. OVERHEAD COLLECTION
 - 900 EX. INDEX CONTOUR
 - 900 EX. INTERVAL CONTOUR
 - EX. RIGHT OF WAY
 - EX. ROAD CENTERLINE
 - EX. STREAM CHANNEL
 - EX. WETLAND (DELINEATED)
 - 75-FT RESTRICTED ACTIVITIES AREA
 - 100-FT REGULATED ADJACENT AREA
 - FACILITIES
 - TEMPORARY TURNS
 - MATCH LINE
 - ## PROPOSED DRAINAGE CROSSING
 - EX. ENVIRONMENTALLY SENSITIVE AREA
 - BORE LOCATION
 - PROPOSED BASIN

- NOTE:
- Grades greater than 8% must be evaluated by the turbine manufacturer and tow assist may be required.
 - All tie back construction grading to be 3:1 unless otherwise specified. See applicable details for restoration grading.

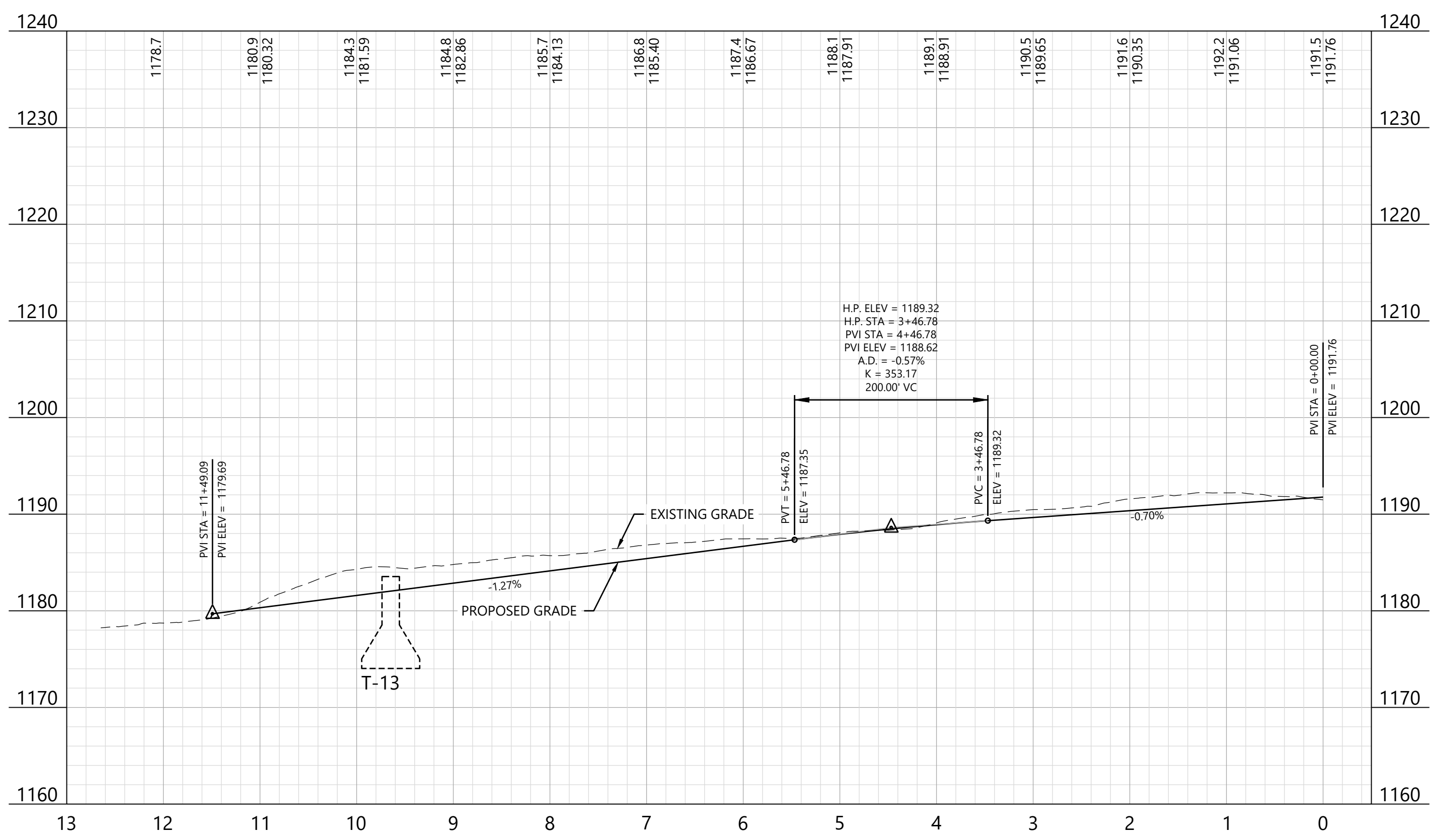
PREPARED FOR:

Agricola Wind LLC

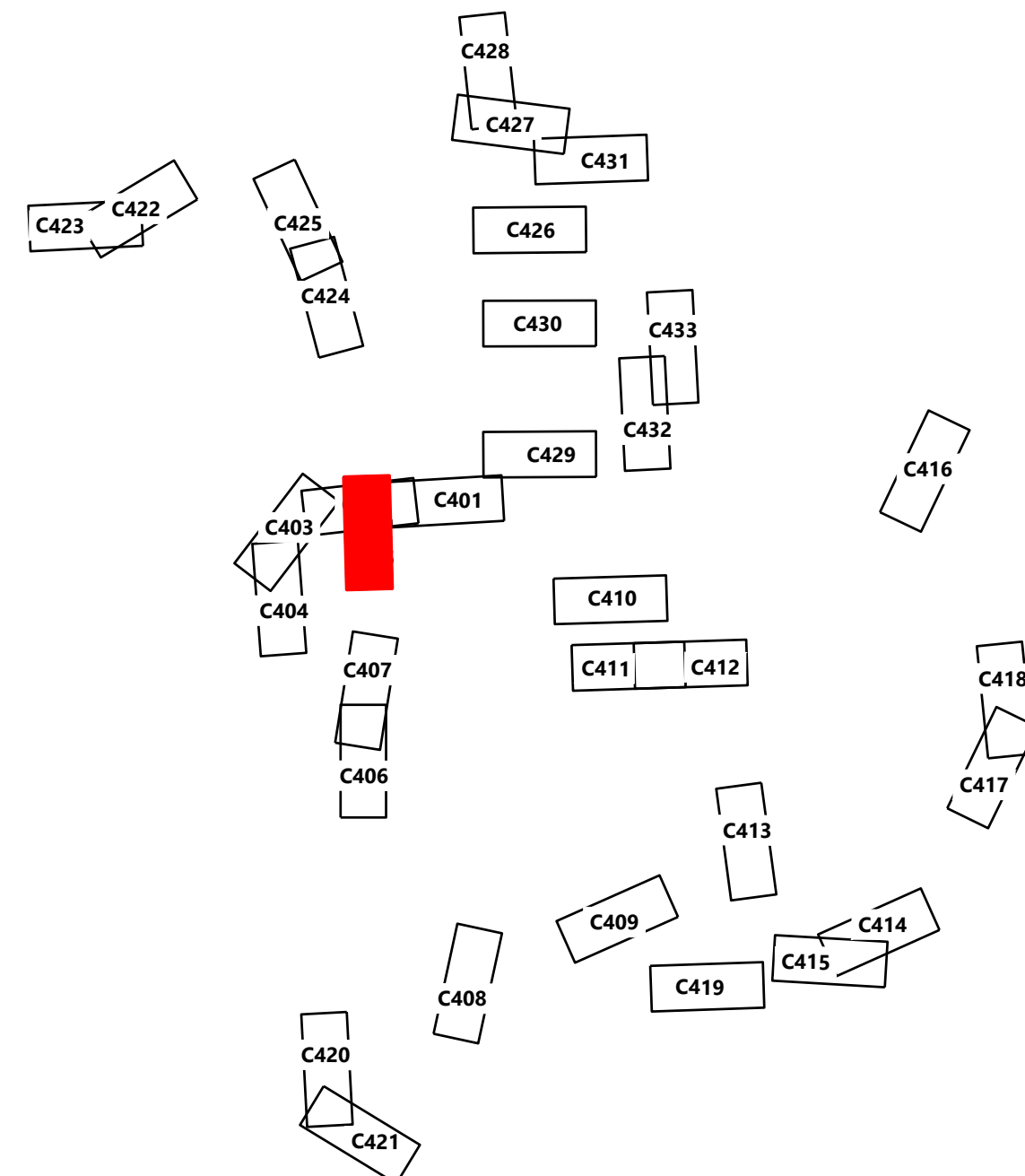
90 State Street
Albany, NY 12207

REVISIONS:				
#	DATE	COMMENT	BY	CHK
0	08/23/2024	ISSUE FOR PERMIT	ME	AA

Road T-13 - Sta. -0+50 to 13+00



KEY MAP:



Agricola Wind Project

Cayuga County, New York

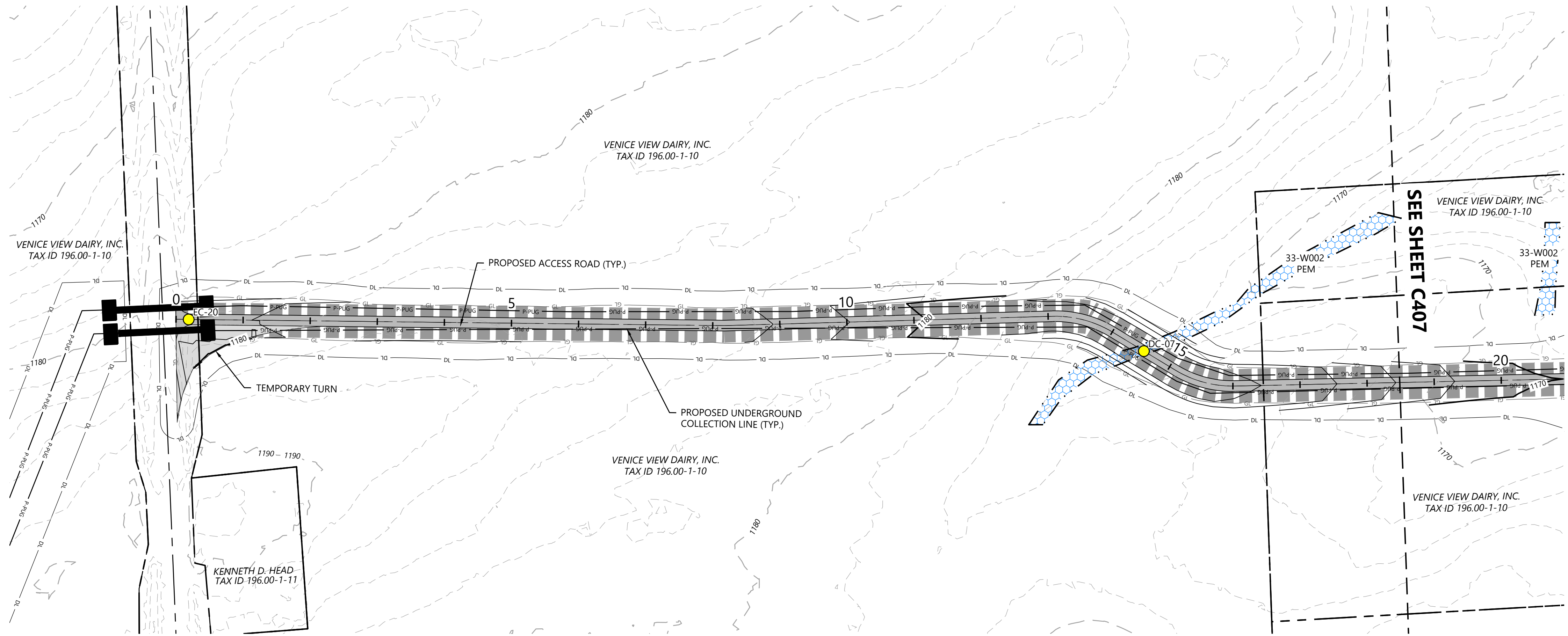
Road T-13 - Sta.
-0+50.00 to 13+00.00

ISSUE FOR PERMIT

DATE: 08/23/2024

SHEET: C405

REV: 0



- LEGEND:
- T-# TURBINE LOCATION
 - ADLS ADLS TOWER
 - MET-# PERMANENT MET TOWER
 - PROPOSED ACCESS ROAD
 - PROPOSED CRANE PATH
 - DL DISTURBANCE LIMITS
 - GL GRADING LIMITS
 - 900 PROPOSED INDEX CONTOUR
 - P-PUG PROPOSED INTERVAL CONTOUR
 - P-POH PROPOSED UNDERGROUND COLLECTION
 - FEN PROPOSED OVERHEAD COLLECTION
 - PROPOSED JUNCTION BOX
 - NON-PARTICIPATING LAND AND PARTIALLY PARTICIPATING LAND
 - PARCEL LINES (BOUNDARY SURVEY)
 - POH EX. OVERHEAD COLLECTION
 - 900 EX. INDEX CONTOUR
 - 900 EX. INTERVAL CONTOUR
 - EX. RIGHT OF WAY
 - EX. ROAD CENTERLINE
 - EX. STREAM CHANNEL
 - EX. WETLAND (DELINEATED)
 - 75-FT RESTRICTED ACTIVITIES AREA
 - 100-FT REGULATED ADJACENT AREA
 - FACILITIES
 - TEMPORARY TURNS
 - MATCH LINE
 - ## PROPOSED DRAINAGE CROSSING
 - EX. ENVIRONMENTALLY SENSITIVE AREA
 - BORE LOCATION
 - PROPOSED BASIN


- NOTE:
- Grades greater than 8% must be evaluated by the turbine manufacturer and tow assist may be required.
 - All tie back construction grading to be 3:1 unless otherwise specified. See applicable details for restoration grading.

PREPARED FOR:

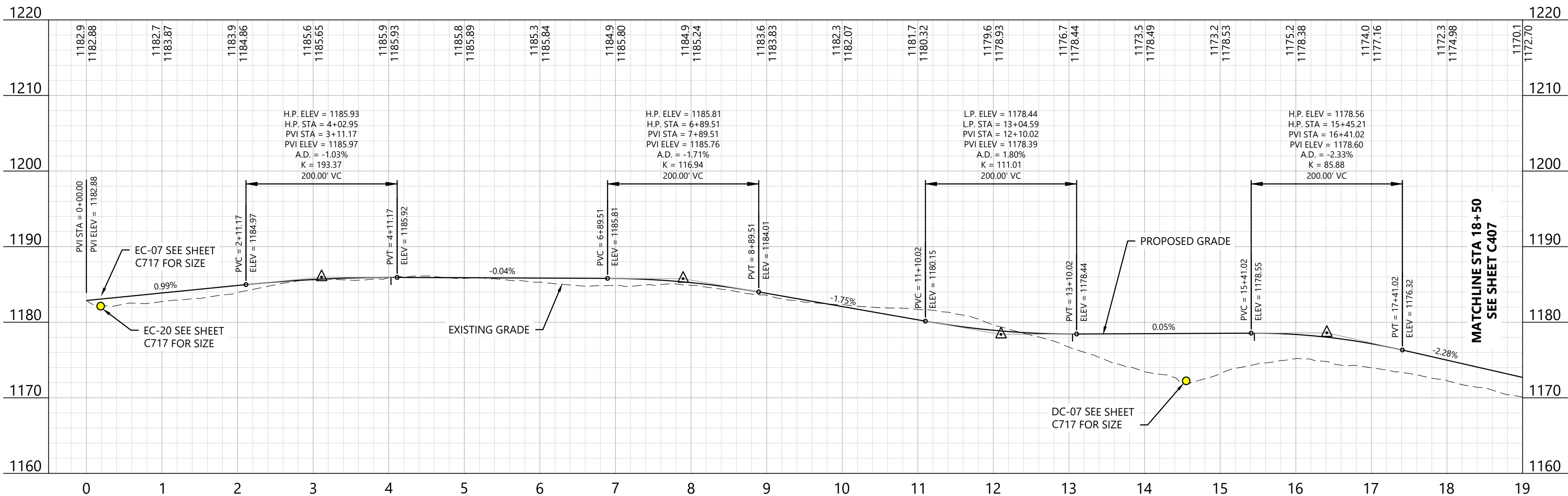
Agricola Wind LLC

90 State Street
Albany, NY 12207

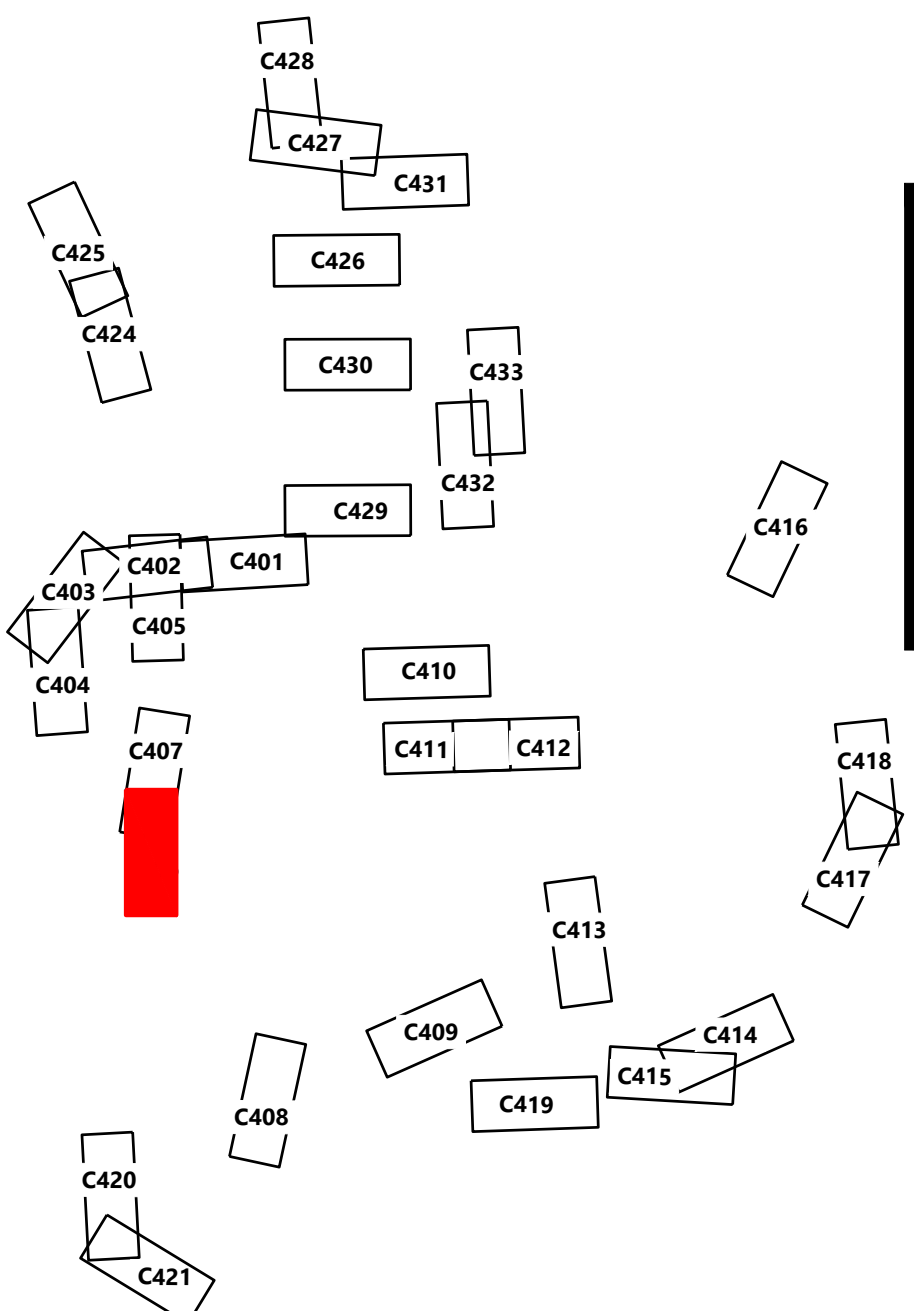
REVISIONS:				
#	DATE	COMMENT	BY	CHK
0	08/23/2024	ISSUE FOR PERMIT	ME	AA



Road T-15 - Sta. -0+50 to 19+00



KEY MAP:



Agricola Wind Project

Cayuga County, New York

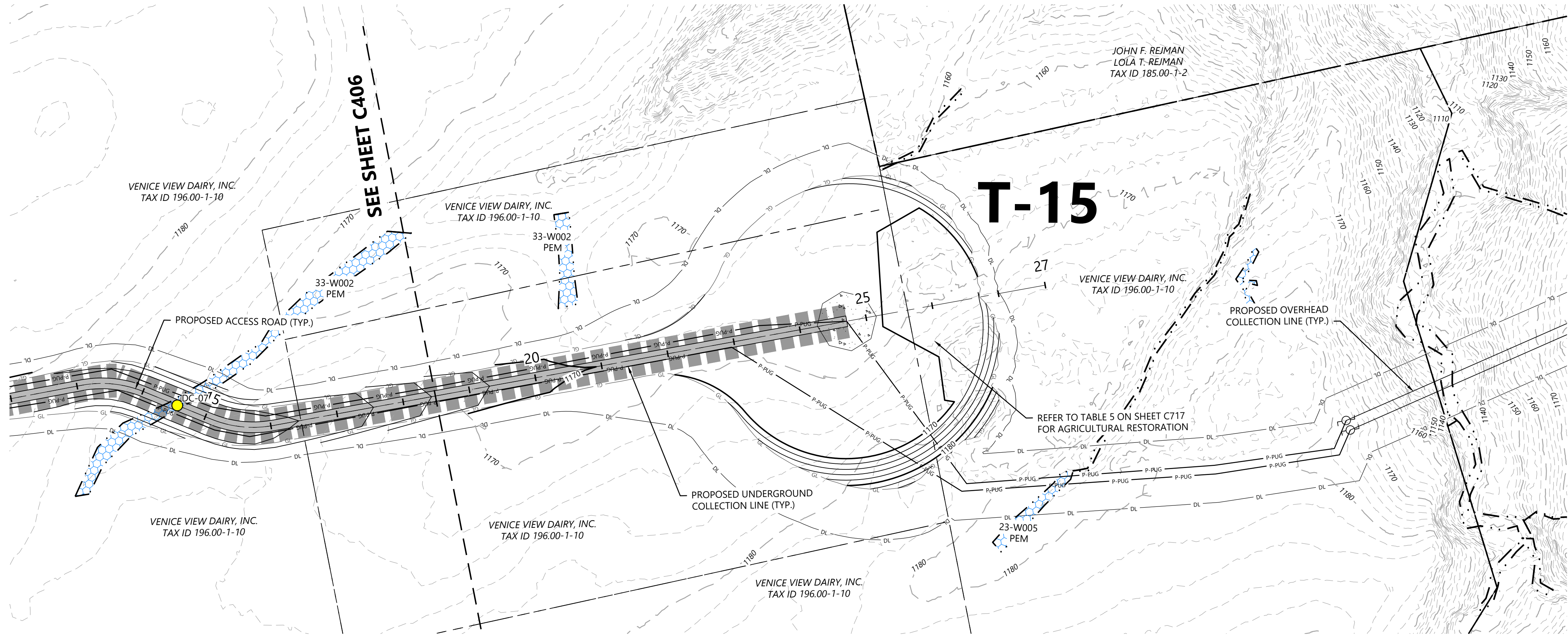
Road T-15 - Sta.
-0+50.00 to 19+00.00

ISSUE FOR PERMIT

DATE: 08/23/2024

SHEET: C406

REV: 0



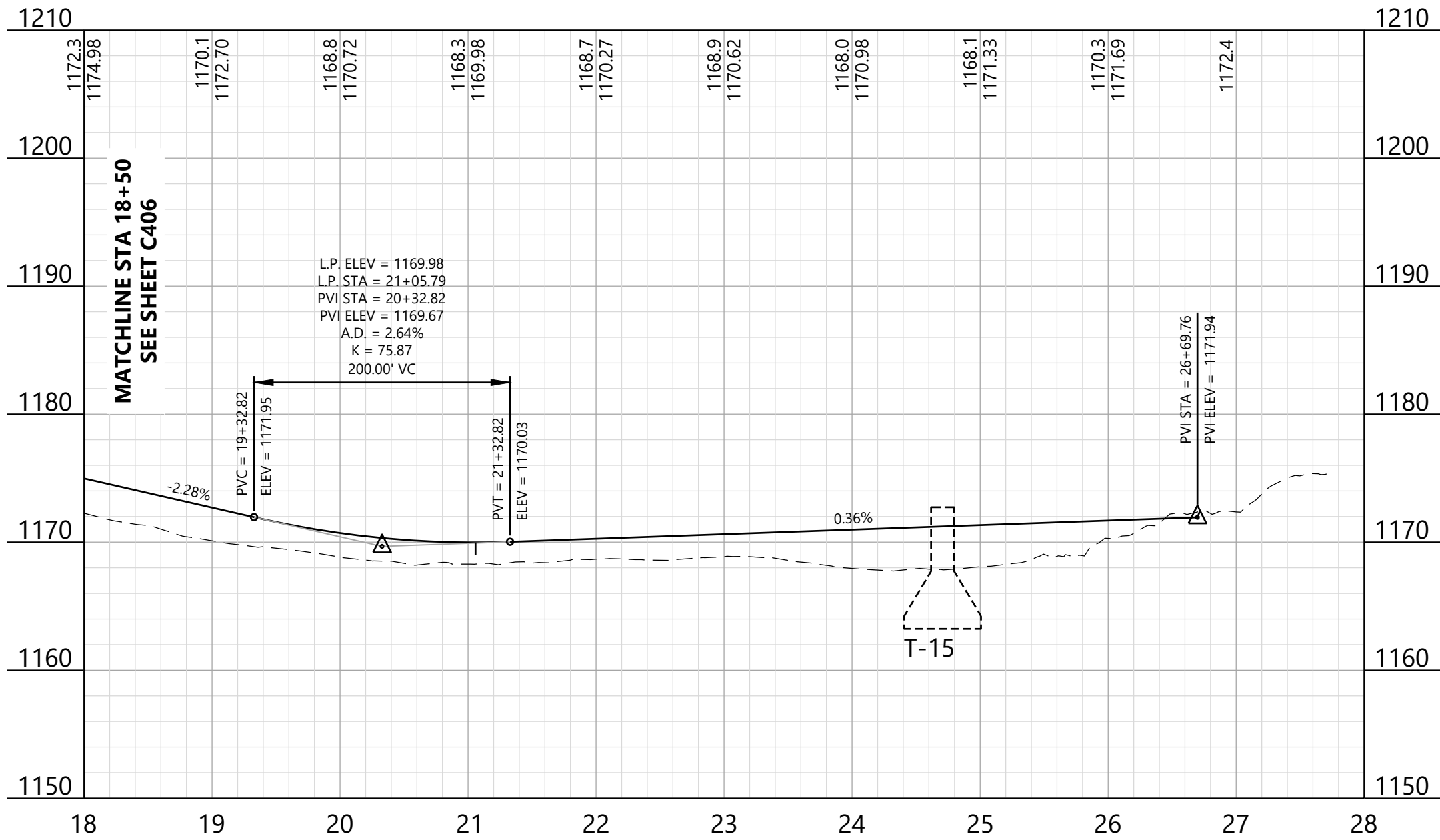
LEGEND:

- T-#** TURBINE LOCATION
- ADLS** ADLS TOWER
- MET-#** PERMANENT MET TOWER
- PROPOSED ACCESS ROAD
- PROPOSED CRANE PATH
- DL DISTURBANCE LIMITS
- GL GRADING LIMITS
- 900 PROPOSED INDEX CONTOUR
- P-PUG PROPOSED INTERVAL CONTOUR
- P-PUG PROPOSED UNDERGROUND COLLECTION
- P-PUG PROPOSED OVERHEAD COLLECTION
- FEN PROPOSED CONSTRUCTION FENCE
- PROPOSED JUNCTION BOX
- NON-PARTICIPATING LAND AND PARTIALLY PARTICIPATING LAND
- PARCEL LINES (BOUNDARY SURVEY)
- POH EX. OVERHEAD COLLECTION
- 900 EX. INDEX CONTOUR
- EX. INTERVAL CONTOUR
- EX. RIGHT OF WAY
- EX. ROAD CENTERLINE
- EX. STREAM CHANNEL
- EX. WETLAND (DELINEATED)
- 75-FT RESTRICTED ACTIVITIES AREA
- 100-FT REGULATED ADJACENT AREA
- FACILITIES
- TEMPORARY TURNS
- MATCH LINE
- ## PROPOSED DRAINAGE CROSSING
- EX. ENVIRONMENTALLY SENSITIVE AREA
- BORE LOCATION
- PROPOSED BASIN

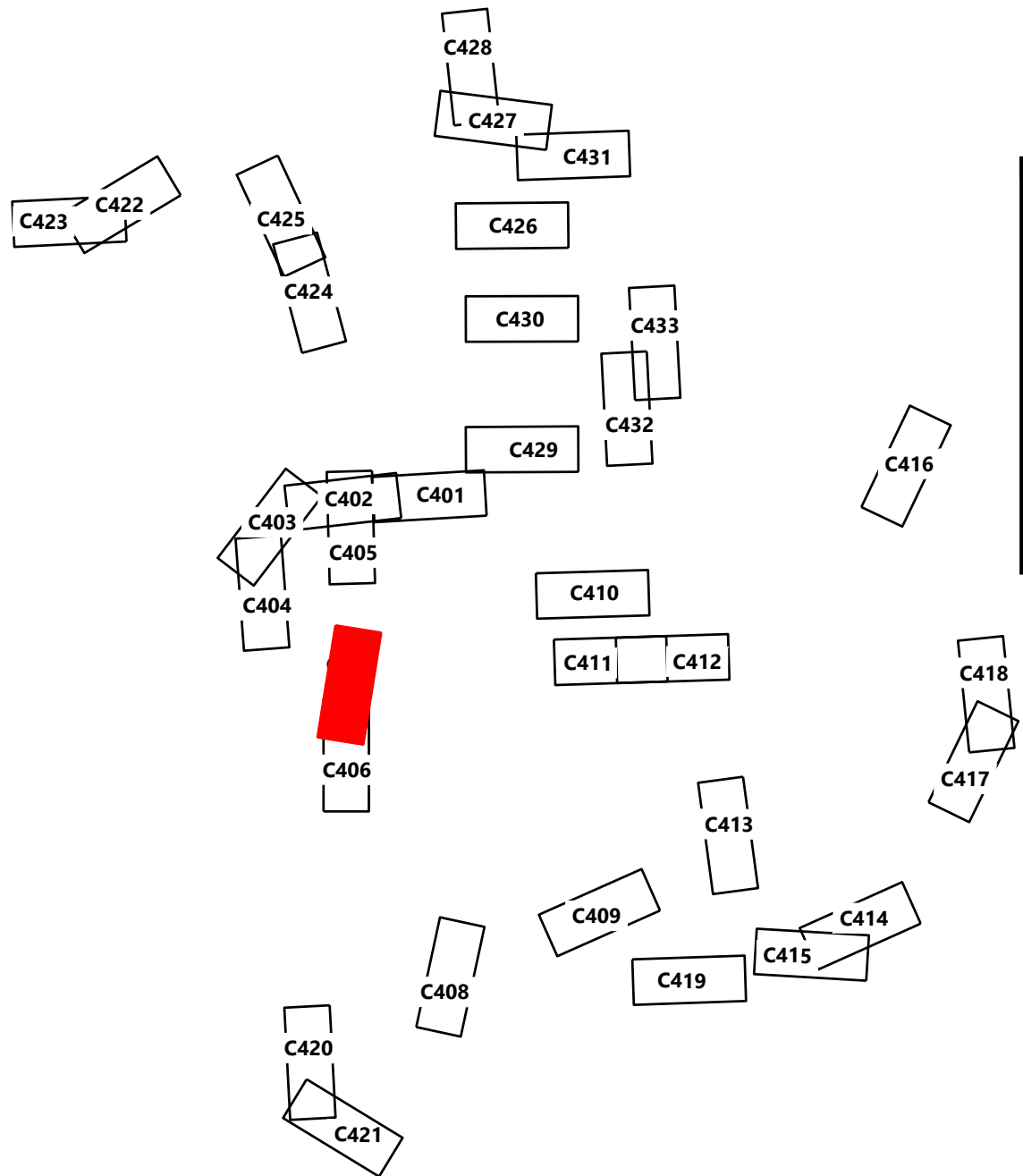
NOTE:

- Grades greater than 8% must be evaluated by the turbine manufacturer and tow assist may be required.
- All tie back construction grading to be 3:1 unless otherwise specified. See applicable details for restoration grading.

Road T-15 - Sta. 18+00 to 28+00



KEY MAP:



Agricola Wind Project

Cayuga County, New York

Road T-15 - Sta.
18+00.00 to 28+00.00

ISSUE FOR PERMIT

DATE: 08/23/2024

SHEET: C407

REV:

0

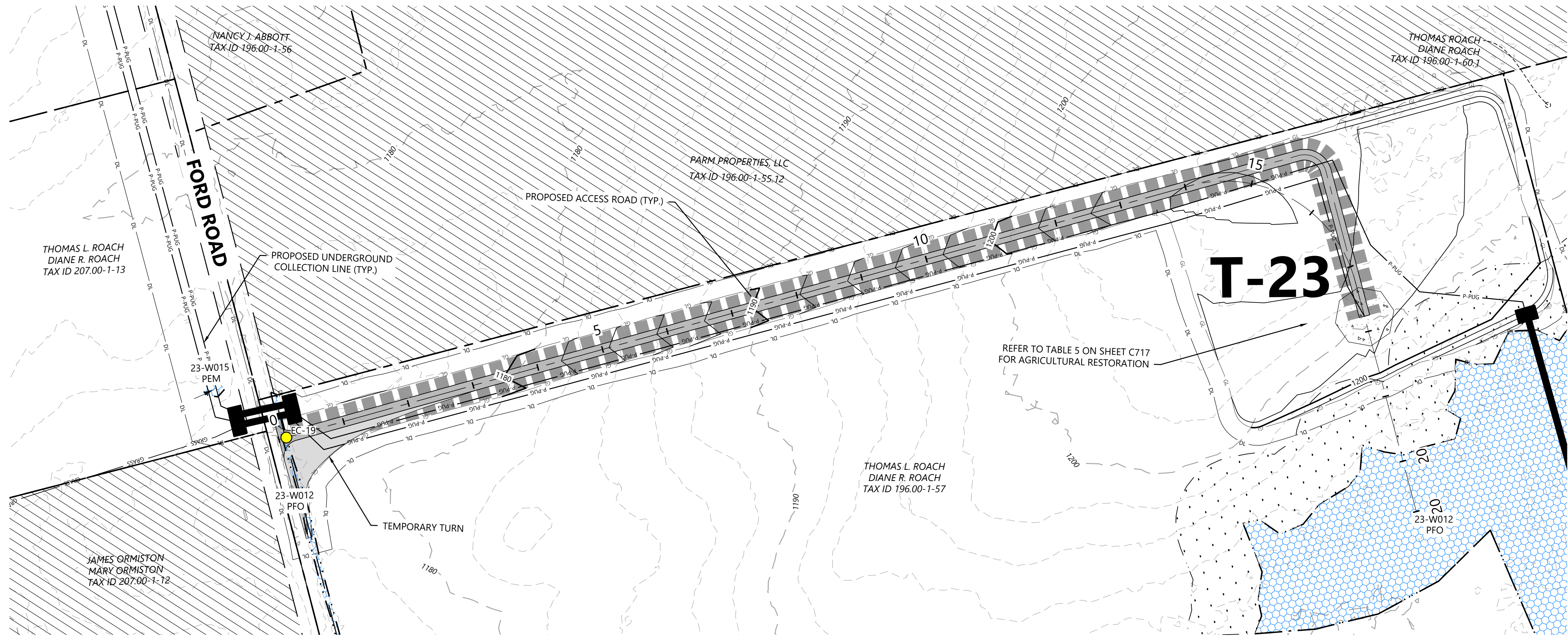
PREPARED FOR:

Agricola Wind LLC

90 State Street
Albany, NY 12207

REVISIONS:

#	DATE	COMMENT	BY	CHK	APR
0	08/23/2024	ISSUE FOR PERMIT	ME	AA	AL

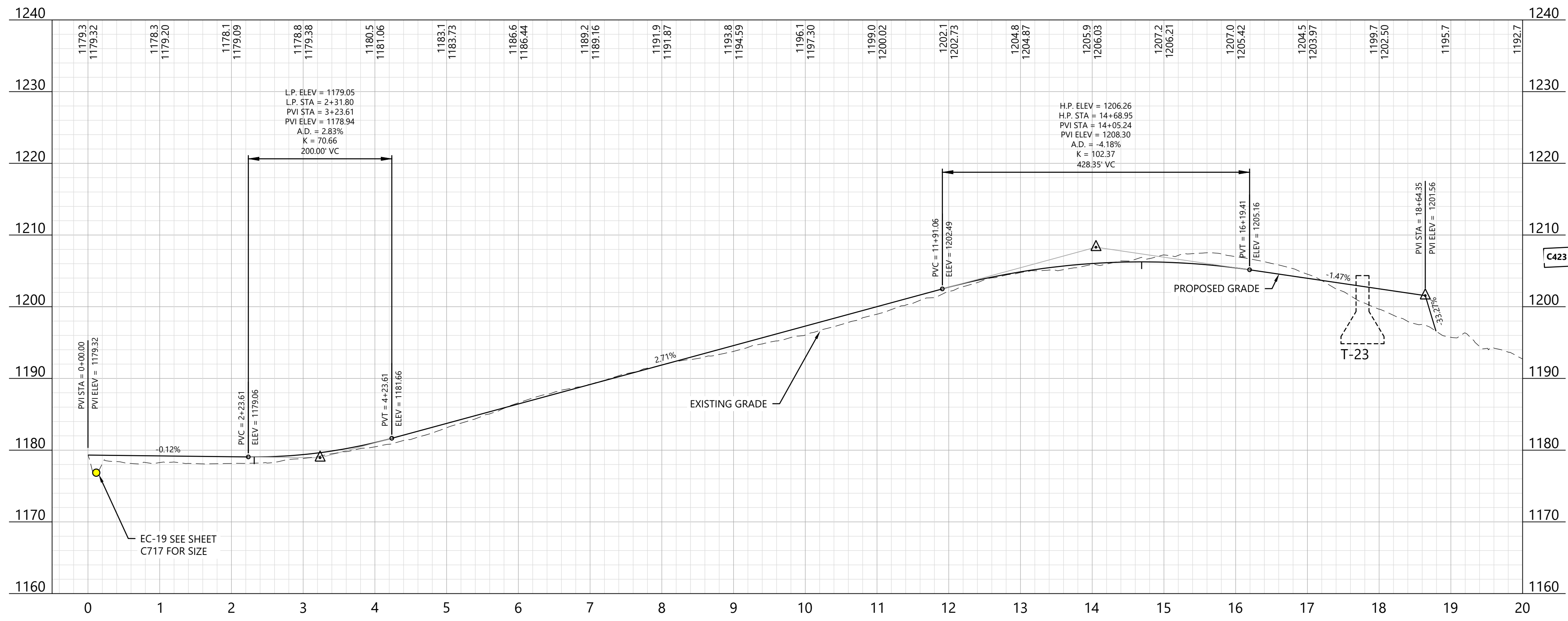


- LEGEND:
- T-# TURBINE LOCATION
 - ADLS ADLS TOWER
 - MET-# PERMANENT MET TOWER
 - PROPOSED ACCESS ROAD
 - PROPOSED CRANE PATH
 - DISTURBANCE LIMITS
 - GRADING LIMITS
 - PROPOSED INDEX CONTOUR
 - PROPOSED INTERVAL CONTOUR
 - PROPOSED UNDERGROUND COLLECTION
 - PROPOSED OVERHEAD COLLECTION
 - PROPOSED CONSTRUCTION FENCE
 - PROPOSED JUNCTION BOX
 - NON-PARTICIPATING LAND AND PARTIALLY PARTICIPATING LAND
 - PARCEL LINES (BOUNDARY SURVEY)
 - EX. OVERHEAD COLLECTION
 - EX. INDEX CONTOUR
 - EX. INTERVAL CONTOUR
 - EX. RIGHT OF WAY
 - EX. ROAD CENTERLINE
 - EX. STREAM CHANNEL
 - EX. WETLAND (DELINEATED)
 - 75-FT RESTRICTED ACTIVITIES AREA
 - 100-FT REGULATED ADJACENT AREA
 - FACILITIES
 - TEMPORARY TURNS
 - MATCH LINE
 - PROPOSED DRAINAGE CROSSING
 - EX. ENVIRONMENTALLY SENSITIVE AREA
 - BORE LOCATION
 - PROPOSED BASIN

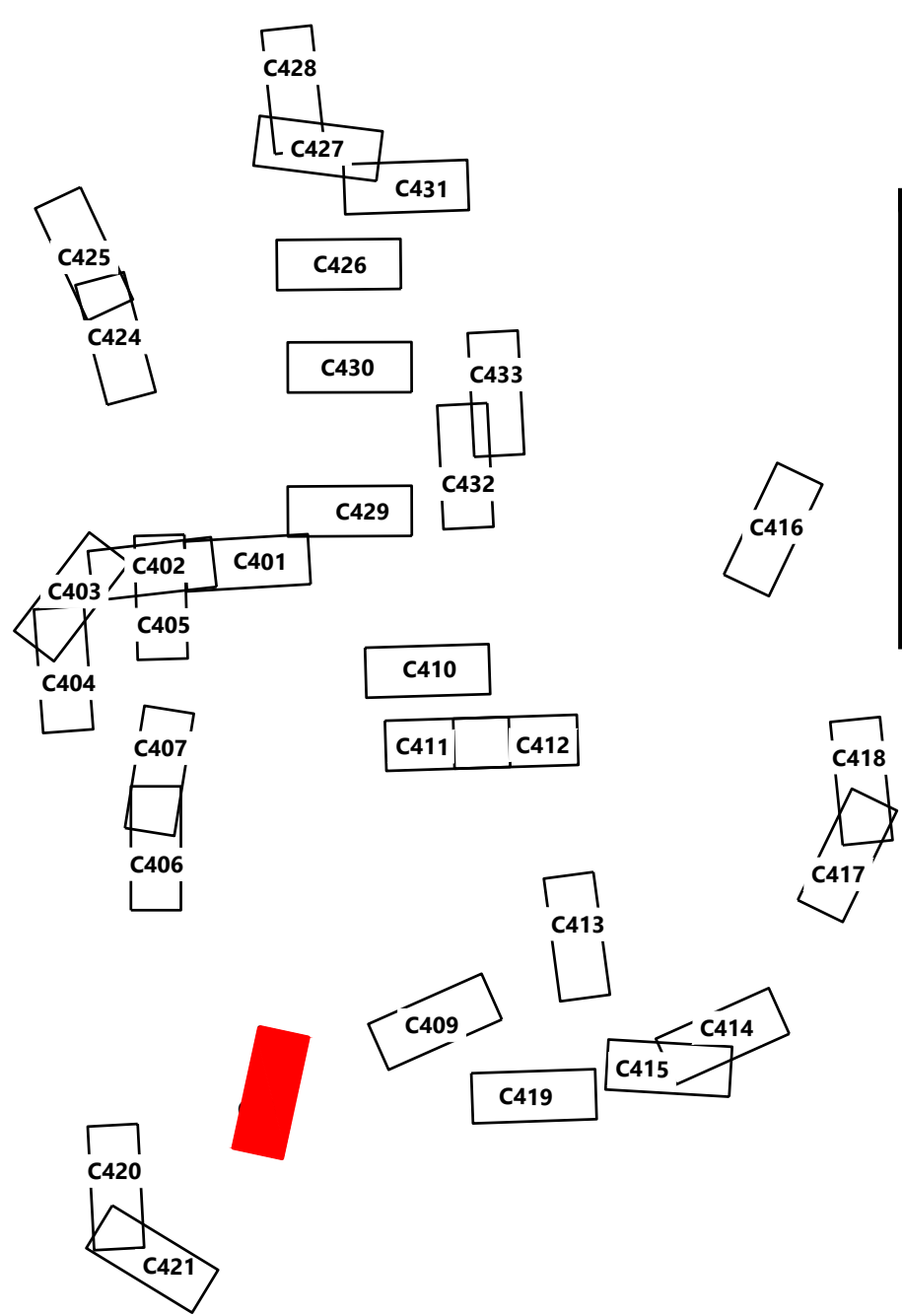
NOTE:

- Grades greater than 8% must be evaluated by the turbine manufacturer and tow assist may be required.
- All tie back construction grading to be 3:1 unless otherwise specified. See applicable details for restoration grading.

Road T-23 - Sta. -0+50 to 20+00



KEY MAP:





PREPARED FOR:

Agricola Wind LLC

90 State Street
Albany, NY 12207

REVISIONS:				
#	DATE	COMMENT	BY	CHK
0	08/23/2024	ISSUE FOR PERMIT	ME	AA



Agricola Wind Project

Cayuga County, New York

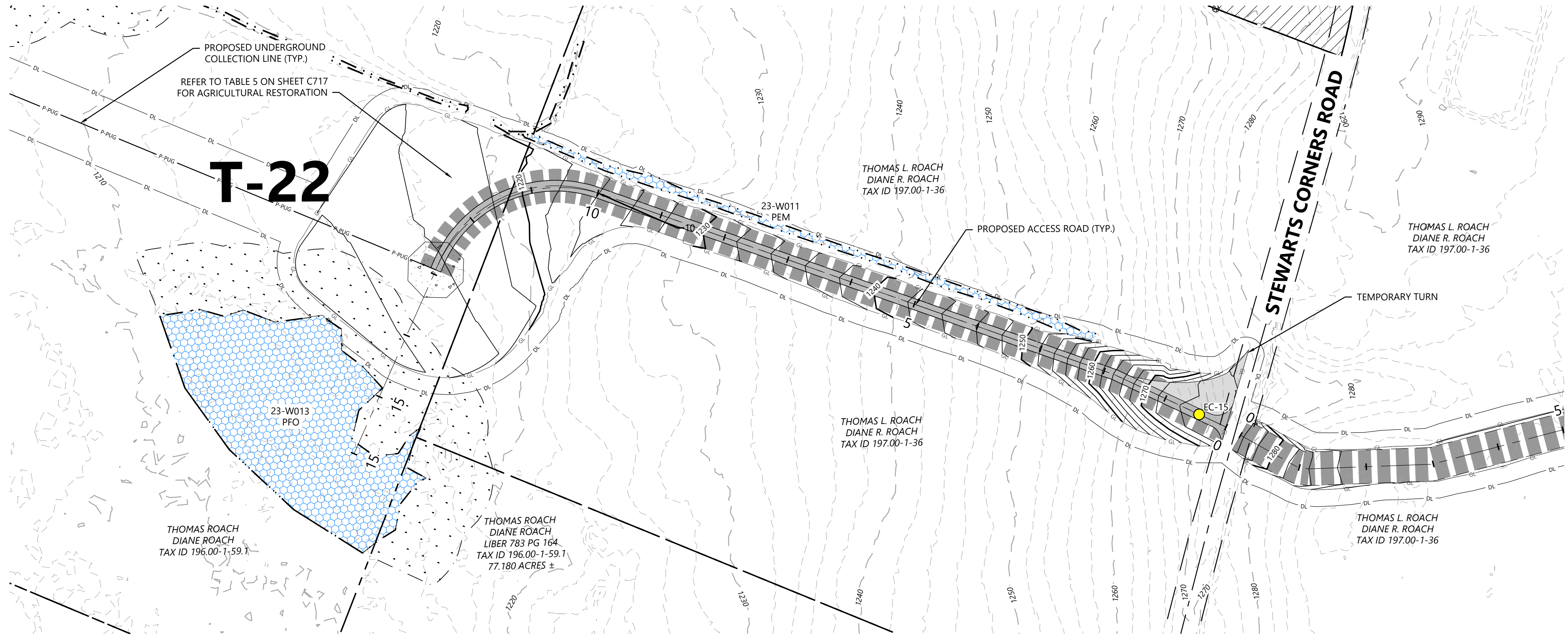
Road T-23 - Sta.
-0+50.00 to 20+00.00

ISSUE FOR PERMIT

DATE: 08/23/2024

SHEET: C408

REV:
0



Road T-22 - Sta. -0+50 to 16+50

- LEGEND:
- T-# TURBINE LOCATION
 - ADLS ADLS TOWER
 - MET-# PERMANENT MET TOWER
 - PROPOSED ACCESS ROAD
 - PROPOSED CRANE PATH
 - DISTURBANCE LIMITS
 - GRADING LIMITS
 - PROPOSED INDEX CONTOUR
 - PROPOSED INTERVAL CONTOUR
 - PROPOSED UNDERGROUND COLLECTION
 - PROPOSED OVERHEAD COLLECTION
 - PROPOSED CONSTRUCTION FENCE
 - PROPOSED JUNCTION BOX
 - NON-PARTICIPATING LAND AND PARTIALLY PARTICIPATING LAND
 - PARCEL LINES (BOUNDARY SURVEY)
 - EX. OVERHEAD COLLECTION
 - EX. INDEX CONTOUR
 - EX. INTERVAL CONTOUR
 - EX. RIGHT OF WAY
 - EX. ROAD CENTERLINE
 - EX. STREAM CHANNEL
 - EX. WETLAND (DELINEATED)
 - 75-FT RESTRICTED ACTIVITIES AREA
 - 100-FT REGULATED ADJACENT AREA
 - FACILITIES
 - TEMPORARY TURNS
 - MATCH LINE
 - PROPOSED DRAINAGE CROSSING
 - EX. ENVIRONMENTALLY SENSITIVE AREA
 - BORE LOCATION
 - PROPOSED BASIN

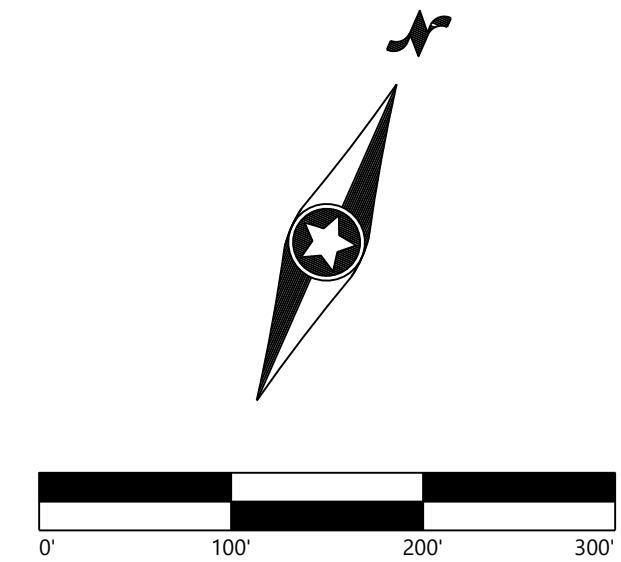
- NOTE:
- Grades greater than 8% must be evaluated by the turbine manufacturer and tow assist may be required.
 - All tie back construction grading to be 3:1 unless otherwise specified. See applicable details for restoration grading.

PREPARED FOR:

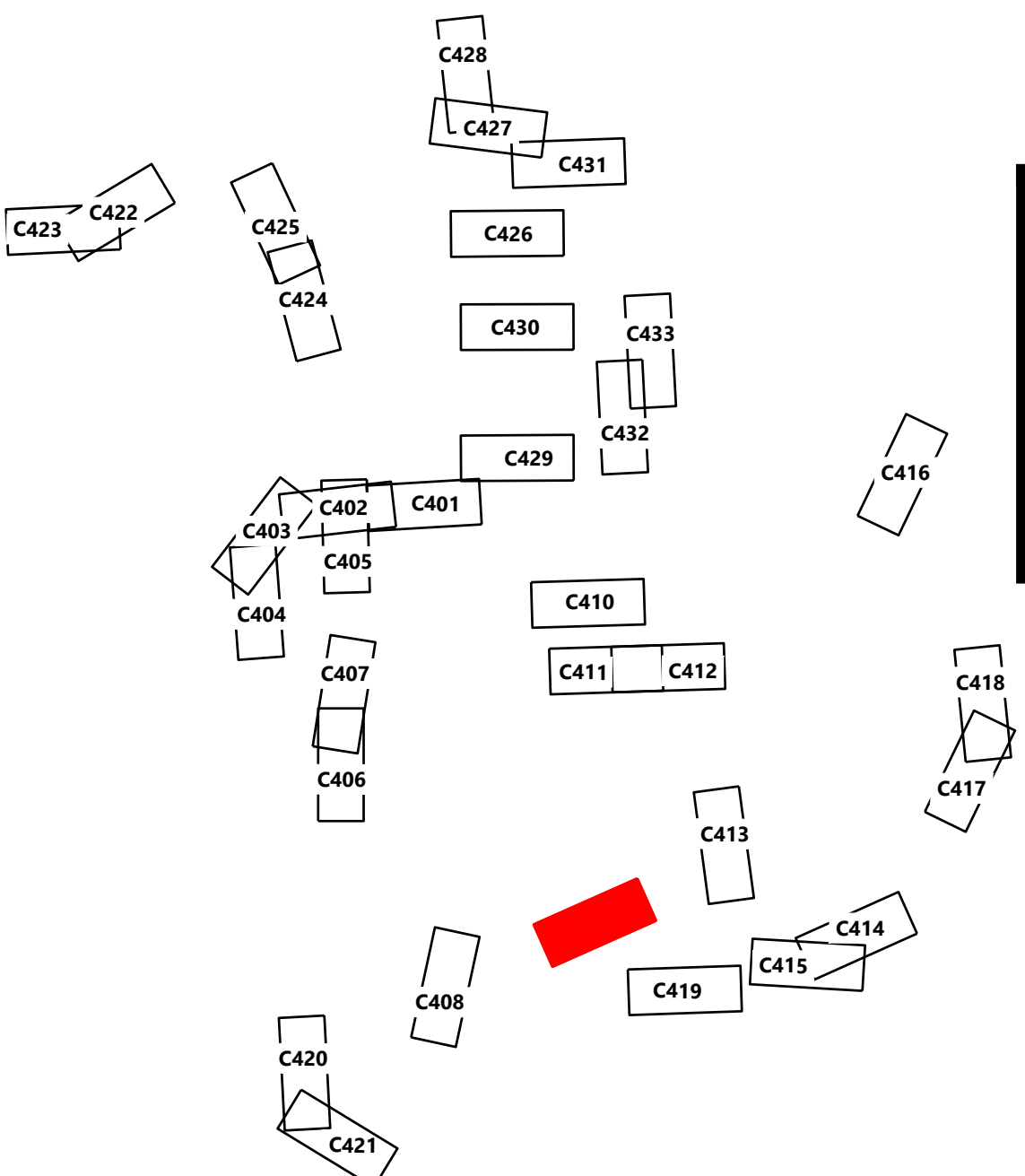
Agricola Wind LLC

90 State Street
Albany, NY 12207

REVISIONS:				
#	DATE	COMMENT	BY	CHK
0	08/23/2024	ISSUE FOR PERMIT	ME	AA



KEY MAP:



Agricola Wind Project

Cayuga County, New York

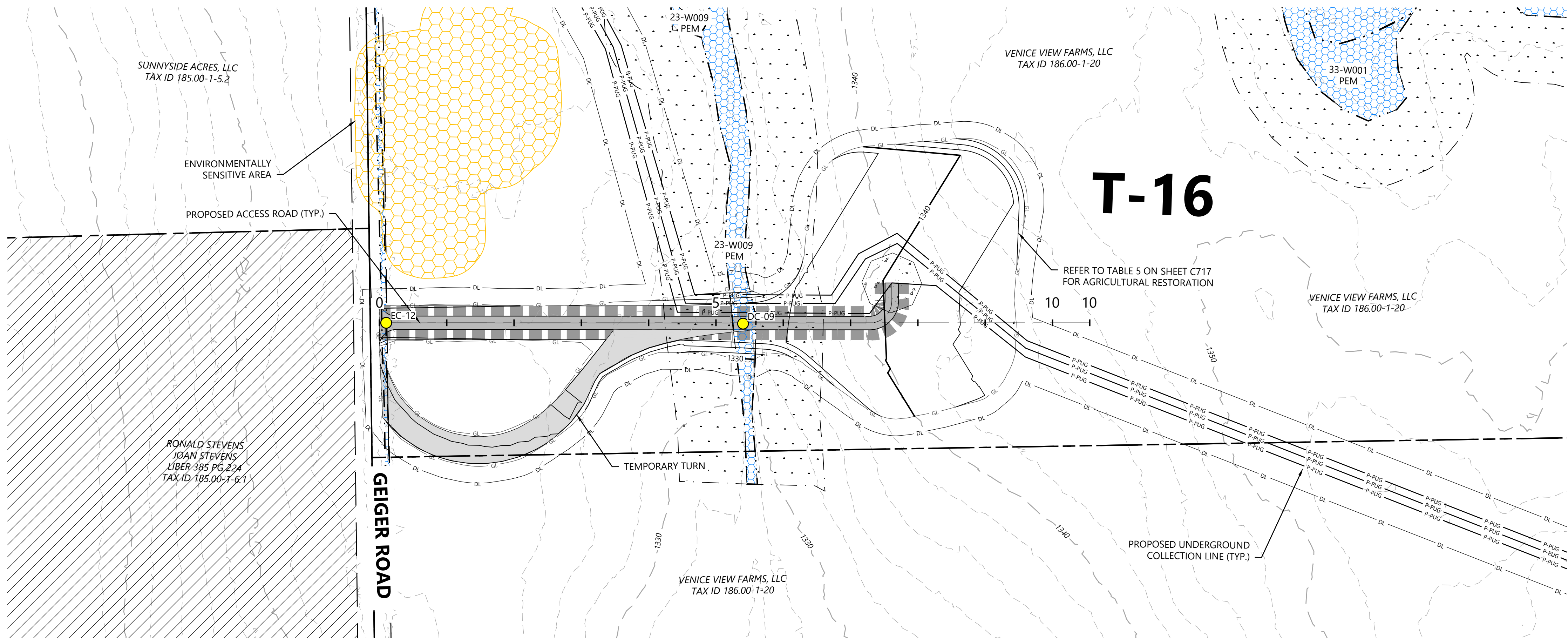
Road T-22 - Sta.
-0+50.00 to 16+50.00

ISSUE FOR PERMIT

DATE: 08/23/2024

SHEET: C409

REV: 0



LEGEND:

- T-#** TURBINE LOCATION
- ADLS** ADLS TOWER
- MET-#** PERMANENT MET TOWER
- PROPOSED ACCESS ROAD
- PROPOSED CRANE PATH
- DISTURBANCE LIMITS
- GRADING LIMITS
- PROPOSED INDEX CONTOUR
- PROPOSED INTERVAL CONTOUR
- PROPOSED UNDERGROUND COLLECTION
- PROPOSED OVERHEAD COLLECTION
- PROPOSED CONSTRUCTION FENCE
- PROPOSED JUNCTION BOX
- NON-PARTICIPATING LAND AND PARTIALLY PARTICIPATING LAND
- PARCEL LINES (BOUNDARY SURVEY)
- EX. OVERHEAD COLLECTION
- EX. INDEX CONTOUR
- EX. INTERVAL CONTOUR
- EX. RIGHT OF WAY
- EX. ROAD CENTERLINE
- EX. STREAM CHANNEL
- EX. WETLAND (DELINEATED)
- 75-FT RESTRICTED ACTIVITIES AREA
- 100-FT REGULATED ADJACENT AREA
- FACILITIES
- TEMPORARY TURNS
- MATCH LINE
- PROPOSED DRAINAGE CROSSING
- EX. ENVIRONMENTALLY SENSITIVE AREA
- BORE LOCATION
- PROPOSED BASIN

NOTE:

- Grades greater than 8% must be evaluated by the turbine manufacturer and tow assist may be required.
- All tie back construction grading to be 3:1 unless otherwise specified. See applicable details for restoration grading.

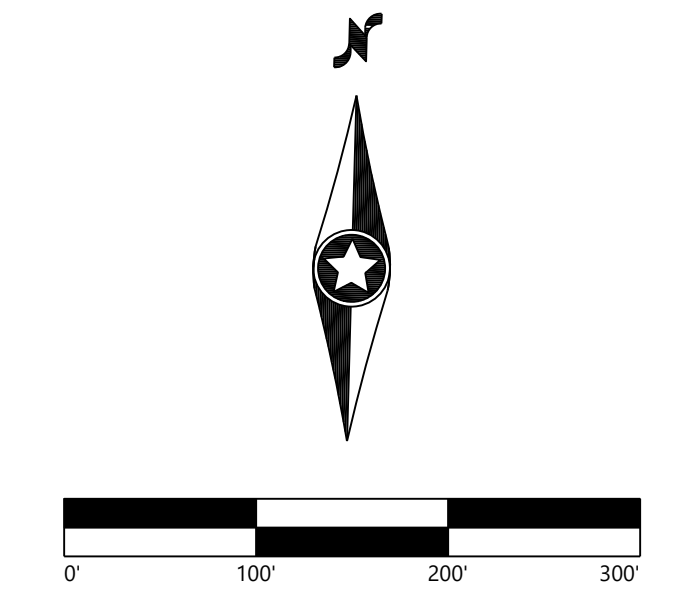
PREPARED FOR:

Agricola Wind LLC

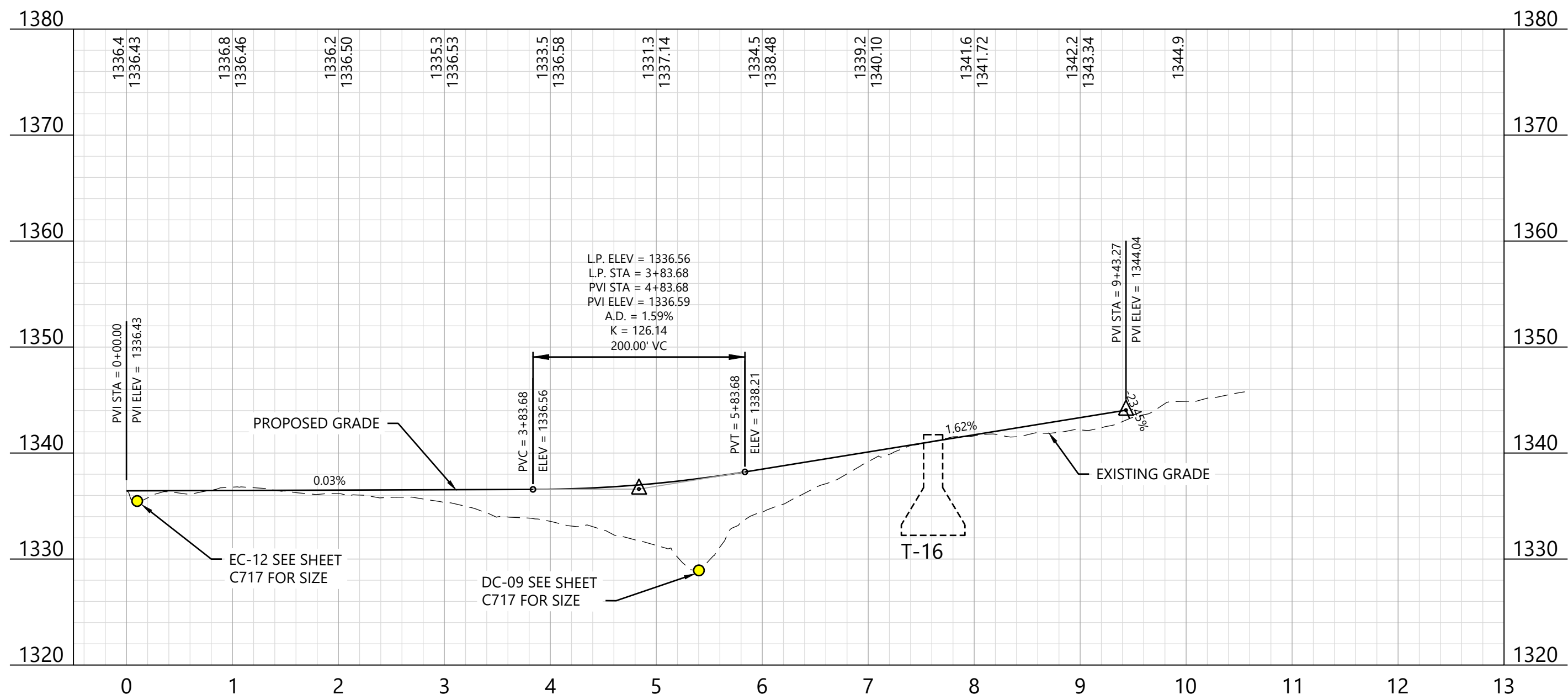
90 State Street
Albany, NY 12207

REVISIONS:

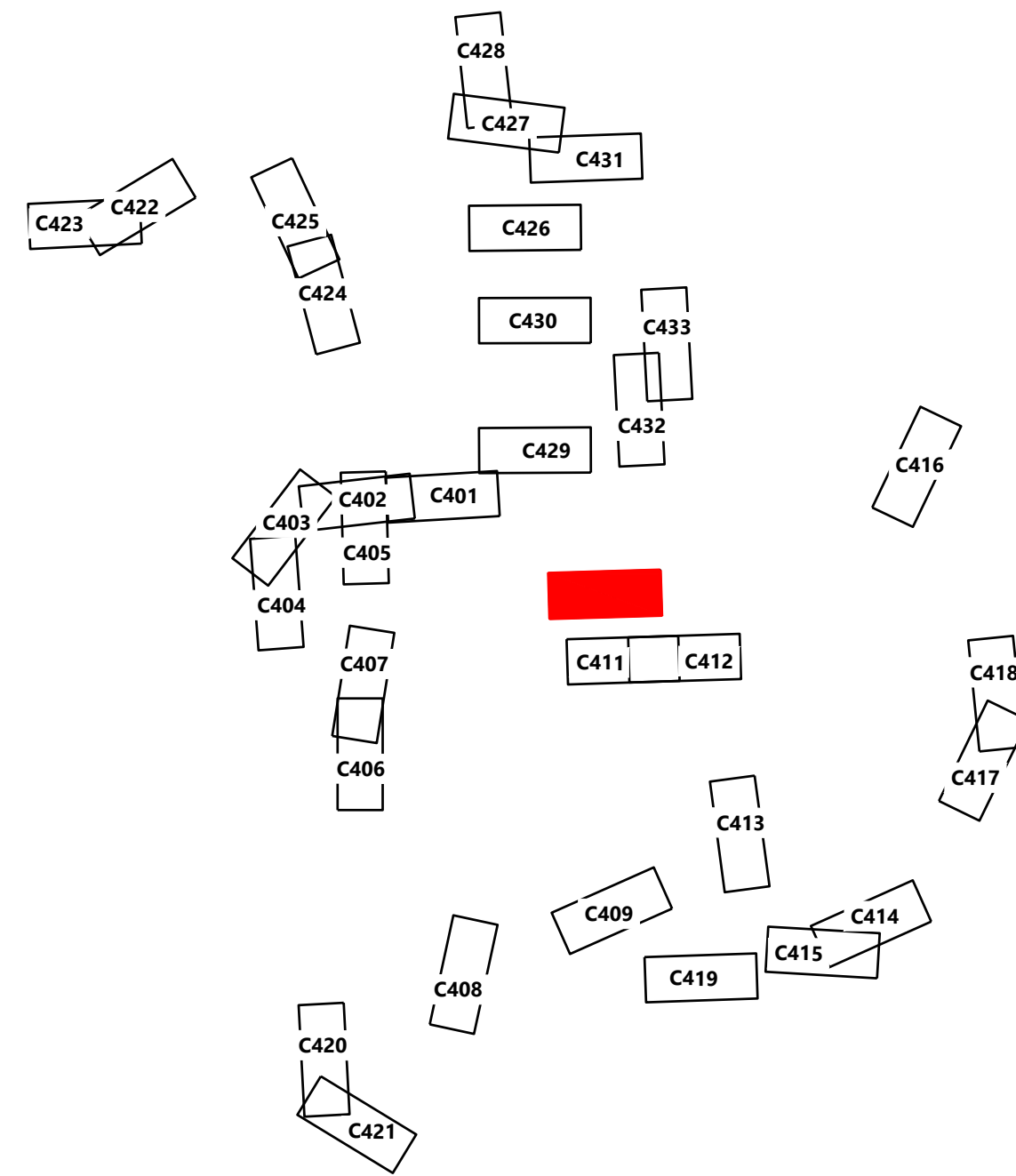
#	DATE	COMMENT	BY	CHK	APR
0	08/23/2024	ISSUE FOR PERMIT	ME	AA	AL



Road T-16 - Sta. -0+50 to 13+00



KEY MAP:



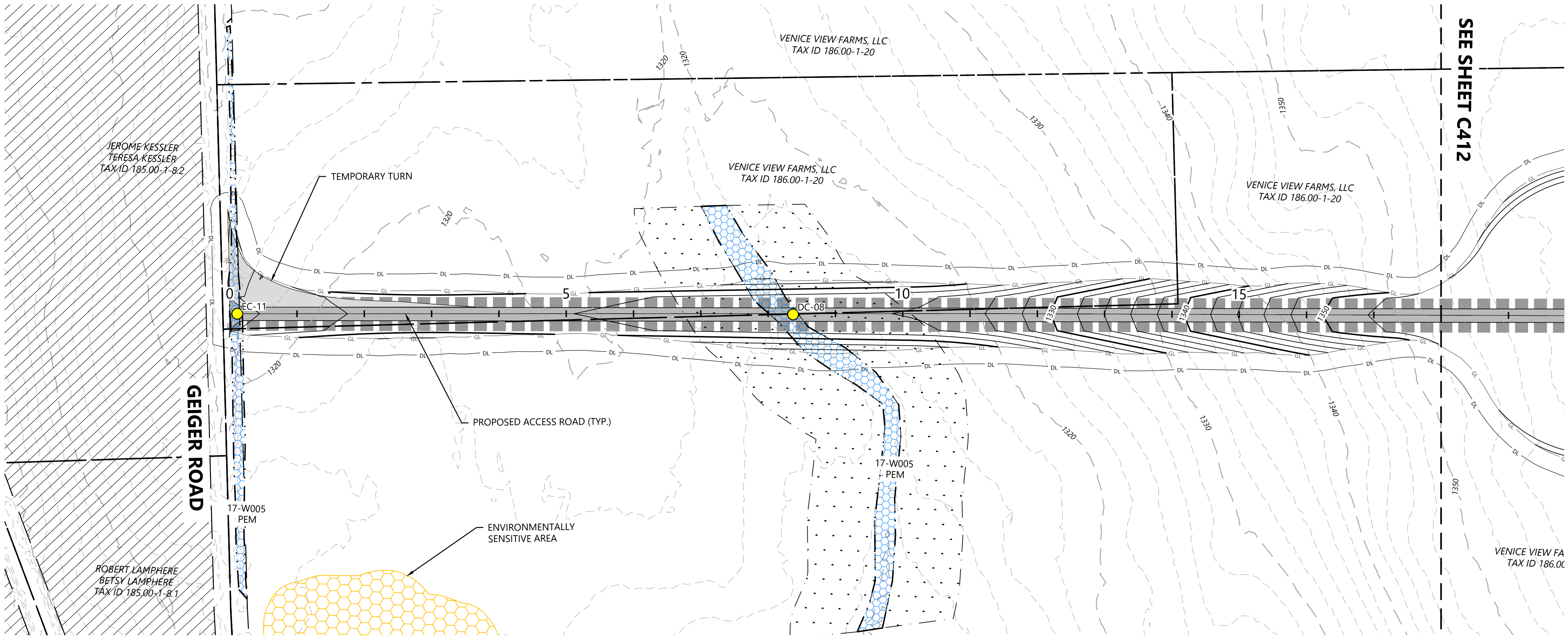
Agricola Wind Project
Cayuga County, New York

Road T-16 - Sta. -0+50.00 to 13+00.00

ISSUE FOR PERMIT

DATE: 08/23/2024 REV: 0

SHEET: C410 0



LEGEND:

- T-#** TURBINE LOCATION
- ADLS** ADLS TOWER
- MET-#** PERMANENT MET TOWER
- PROPOSED ACCESS ROAD
- PROPOSED CRANE PATH
- DISTURBANCE LIMITS
- GRADING LIMITS
- PROPOSED INDEX CONTOUR
- PROPOSED INTERVAL CONTOUR
- PROPOSED UNDERGROUND COLLECTION
- PROPOSED OVERHEAD COLLECTION
- PROPOSED CONSTRUCTION FENCE
- PROPOSED JUNCTION BOX
- NON-PARTICIPATING LAND AND PARTIALLY PARTICIPATING LAND
- PARCEL LINES (BOUNDARY SURVEY)
- EX. OVERHEAD COLLECTION
- EX. INDEX CONTOUR
- EX. INTERVAL CONTOUR
- EX. RIGHT OF WAY
- EX. ROAD CENTERLINE
- EX. STREAM CHANNEL
- EX. WETLAND (DELINEATED)
- 75-FT RESTRICTED ACTIVITIES AREA
- 100-FT REGULATED ADJACENT AREA
- FACILITIES
- TEMPORARY TURNS
- MATCH LINE
- PROPOSED DRAINAGE CROSSING
- EX. ENVIRONMENTALLY SENSITIVE AREA
- BORE LOCATION
- PROPOSED BASIN

NOTE:

- Grades greater than 8% must be evaluated by the turbine manufacturer and tow assist may be required.
- All tie back construction grading to be 3:1 unless otherwise specified. See applicable details for restoration grading.

Westwood Surveying & Engineering

Phone (952) 937-5150 12701 Whitewater Drive, Suite #300
Fax (952) 937-5822 Minnetonka, MN 55343
TollFree (888) 937-5150 www.pc.com
Westwood Surveying and Engineering, P.C.

PREPARED FOR:

Agricola Wind LLC

90 State Street
Albany, NY 12207

REVISIONS:

#	DATE	COMMENT	BY	CHK	APR
0	08/23/2024	ISSUE FOR PERMIT	ME	AA	AL

Agricola Wind Project

Cayuga County, New York


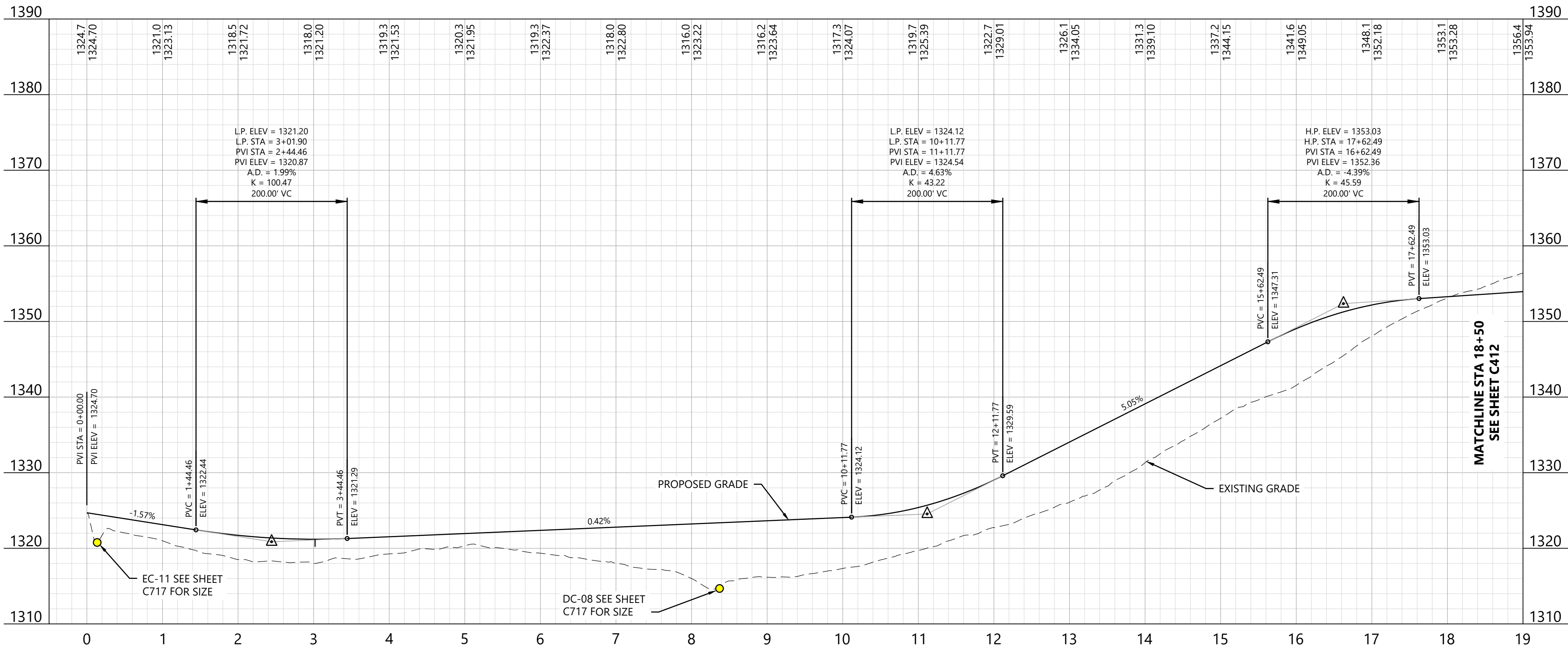
Road T-17 - Sta. -0+50.00 to 19+00.00

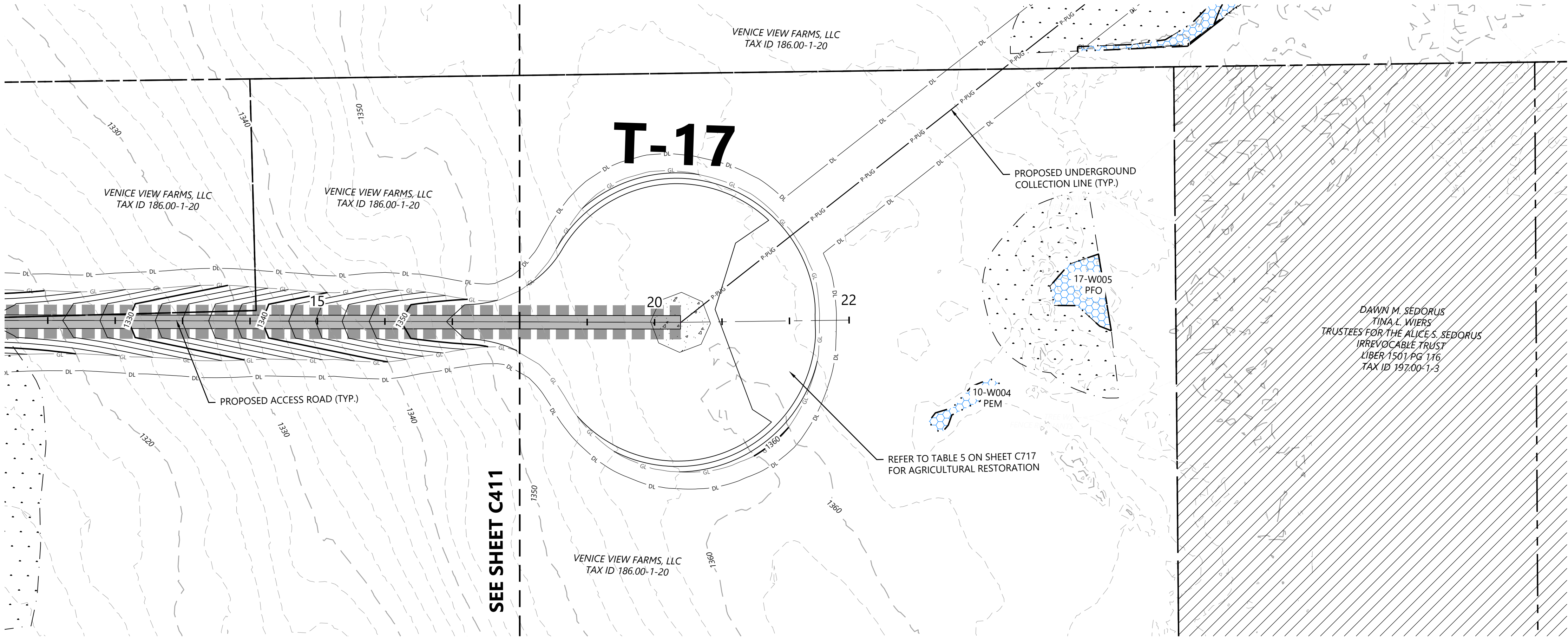
ISSUE FOR PERMIT

DATE: 08/23/2024 REV: 0

SHEET: C411 0

Road T-17 - Sta. -0+50 to 19+00





LEGEND:

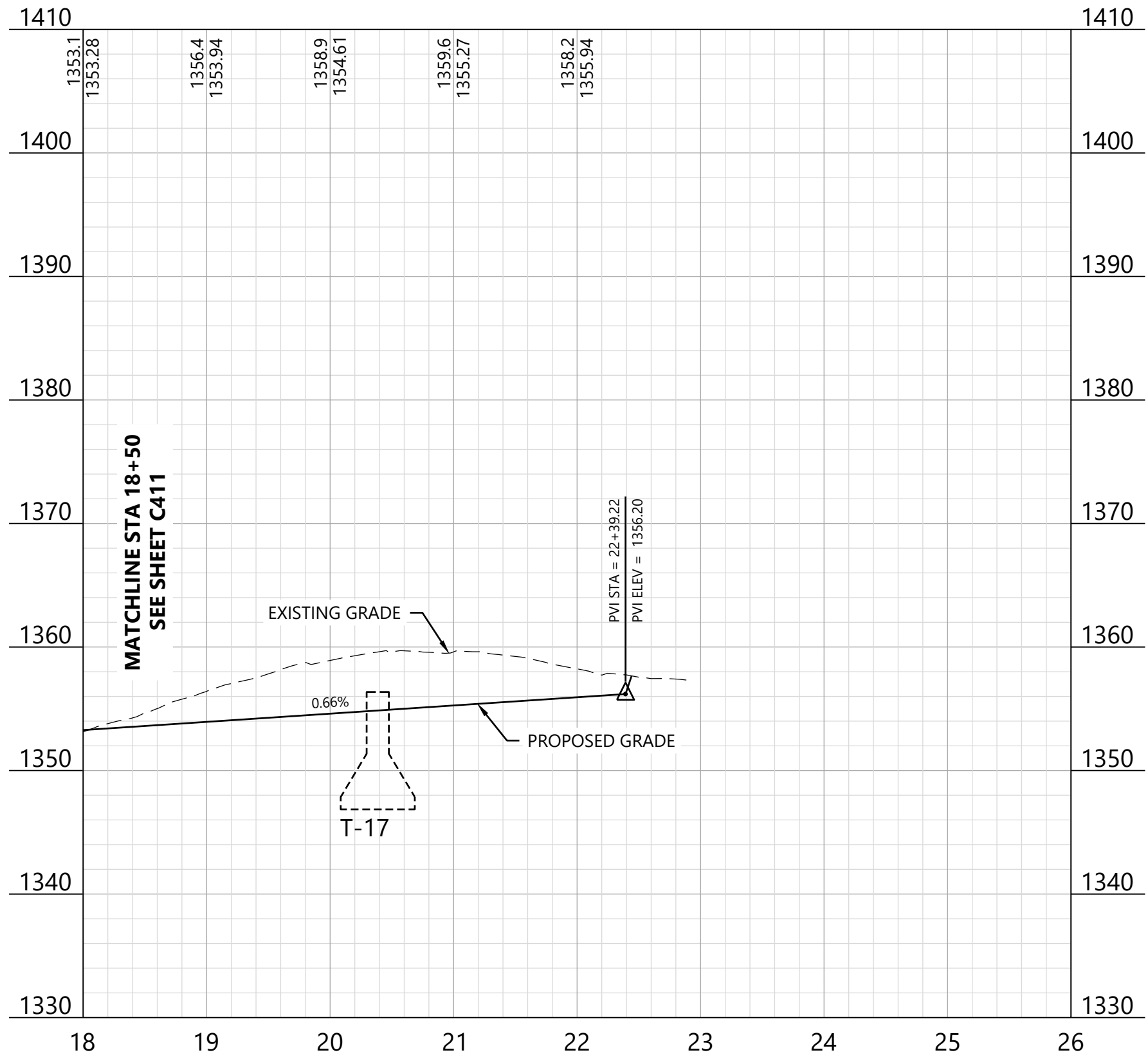
- T-#** TURBINE LOCATION
- ADLS** ADLS TOWER
- MET-#** PERMANENT MET TOWER
- PROPOSED ACCESS ROAD
- PROPOSED CRANE PATH
- DISTURBANCE LIMITS
- GRADING LIMITS
- PROPOSED INDEX CONTOUR
- PROPOSED INTERVAL CONTOUR
- PROPOSED UNDERGROUND COLLECTION
- PROPOSED OVERHEAD COLLECTION
- PROPOSED CONSTRUCTION FENCE
- PROPOSED JUNCTION BOX
- NON-PARTICIPATING LAND AND PARTIALLY PARTICIPATING LAND
- PARCEL LINES (BOUNDARY SURVEY)
- EX. OVERHEAD COLLECTION
- EX. INDEX CONTOUR
- EX. INTERVAL CONTOUR
- EX. RIGHT OF WAY
- EX. ROAD CENTERLINE
- EX. STREAM CHANNEL
- EX. WETLAND (DELINEATED)
- 75-FT RESTRICTED ACTIVITIES AREA
- 100-FT REGULATED ADJACENT AREA
- FACILITIES
- TEMPORARY TURNS
- MATCH LINE
- PROPOSED DRAINAGE CROSSING
- EX. ENVIRONMENTALLY SENSITIVE AREA
- BORE LOCATION
- PROPOSED BASIN

NOTE:

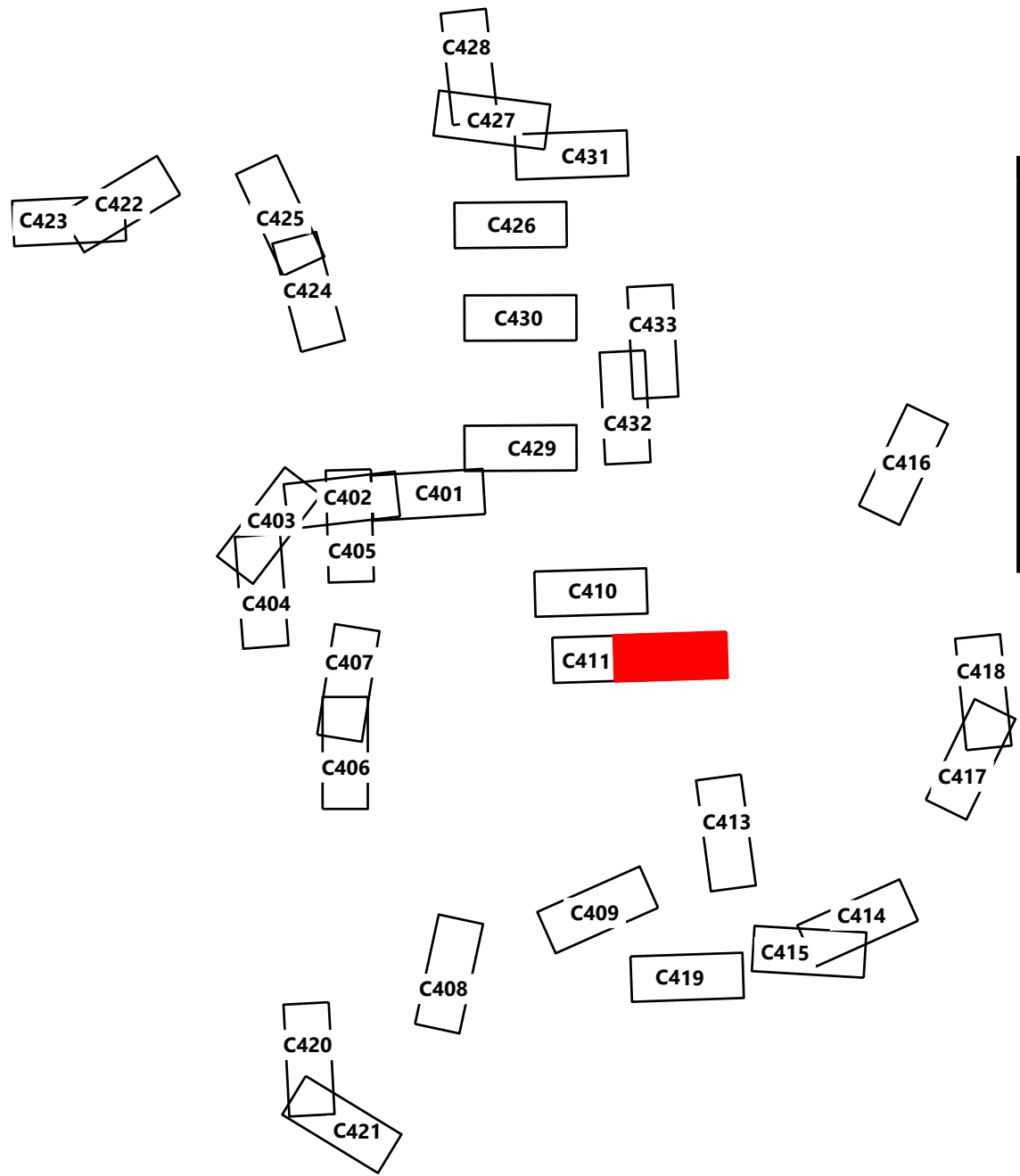
- Grades greater than 8% must be evaluated by the turbine manufacturer and tow assist may be required.
- All tie back construction grading to be 3:1 unless otherwise specified. See applicable details for restoration grading.

SEE SHEET C411

Road T-17 - Sta. 18+00 to 26+00



KEY MAP:

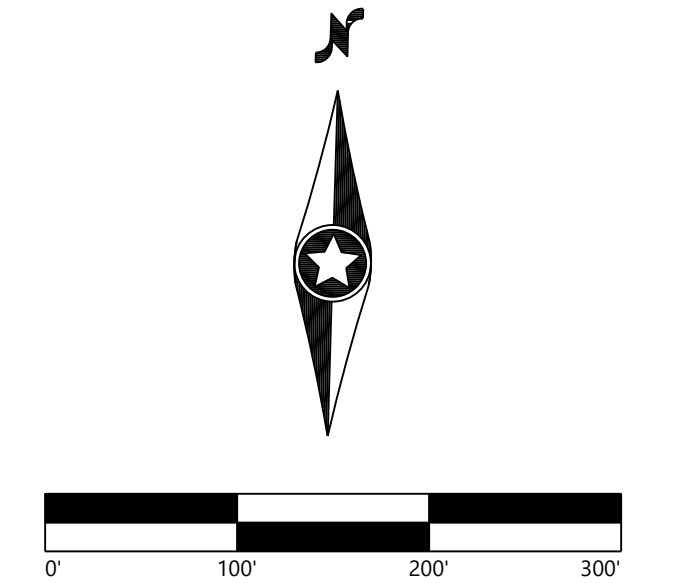


PREPARED FOR:

Agricola Wind LLC

90 State Street
Albany, NY 12207

REVISIONS:				
#	DATE	COMMENT	BY	CHK APR
0	08/23/2024	ISSUE FOR PERMIT	ME	AA AL



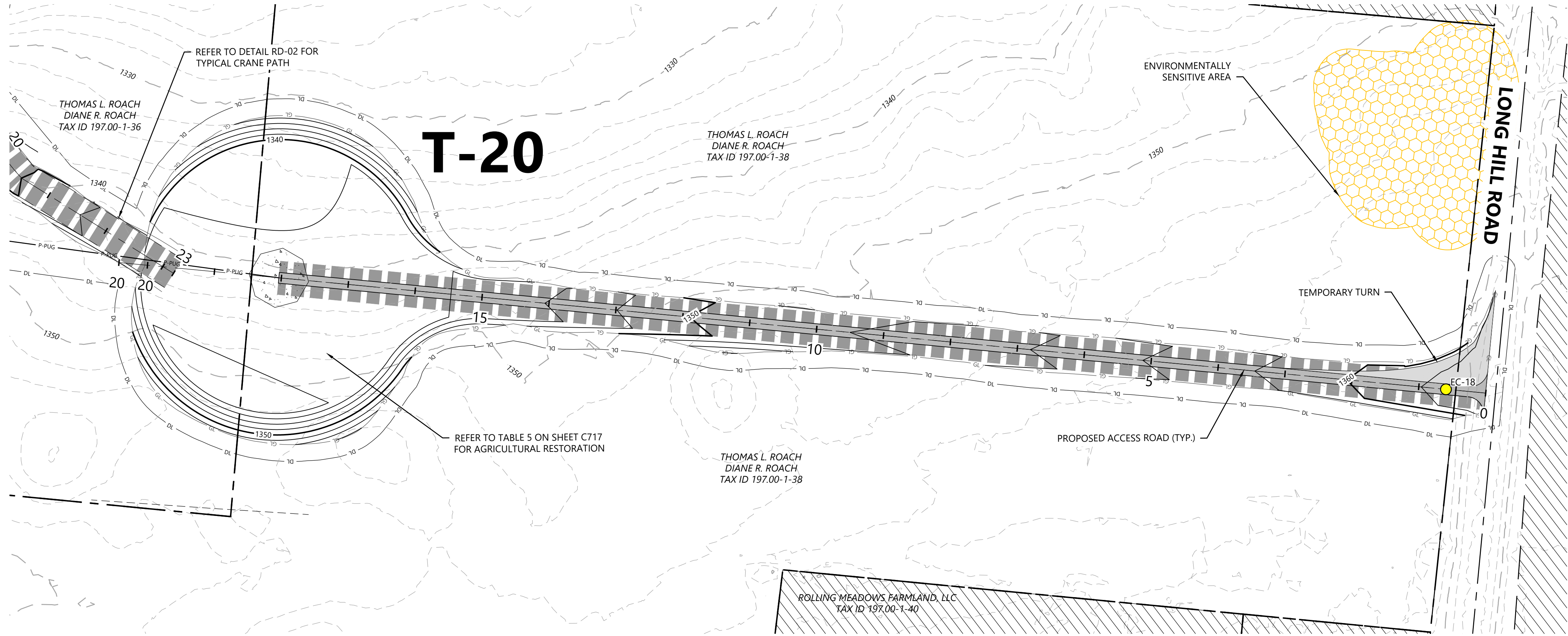
Agricola Wind Project

Cayuga County, New York

Road T-17 - Sta.
18+00.00 to 26+00.00

ISSUE FOR PERMIT

DATE:	08/23/2024	REV:
SHEET:	C412	0



- LEGEND:
- T-# TURBINE LOCATION
 - ADLS ADLS TOWER
 - MET-# PERMANENT MET TOWER
 - PROPOSED ACCESS ROAD
 - PROPOSED CRANE PATH
 - DISTURBANCE LIMITS
 - GRADING LIMITS
 - PROPOSED INDEX CONTOUR
 - PROPOSED INTERVAL CONTOUR
 - PROPOSED UNDERGROUND COLLECTION
 - PROPOSED OVERHEAD COLLECTION
 - PROPOSED CONSTRUCTION FENCE
 - PROPOSED JUNCTION BOX
 - NON-PARTICIPATING LAND AND PARTIALLY PARTICIPATING LAND
 - PARCEL LINES (BOUNDARY SURVEY)
 - EX. OVERHEAD COLLECTION
 - EX. INDEX CONTOUR
 - EX. INTERVAL CONTOUR
 - EX. RIGHT OF WAY
 - EX. ROAD CENTERLINE
 - EX. STREAM CHANNEL
 - EX. WETLAND (DELINEATED)
 - 75-FT RESTRICTED ACTIVITIES AREA
 - 100-FT REGULATED ADJACENT AREA
 - FACILITIES
 - TEMPORARY TURNS
 - MATCH LINE
 - PROPOSED DRAINAGE CROSSING
 - EX. ENVIRONMENTALLY SENSITIVE AREA
 - BORE LOCATION
 - PROPOSED BASIN


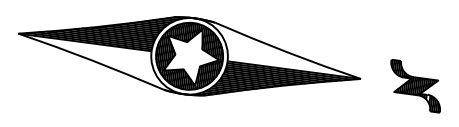
- NOTE:
- Grades greater than 8% must be evaluated by the turbine manufacturer and tow assist may be required.
 - All tie back construction grading to be 3:1 unless otherwise specified. See applicable details for restoration grading.

PREPARED FOR:

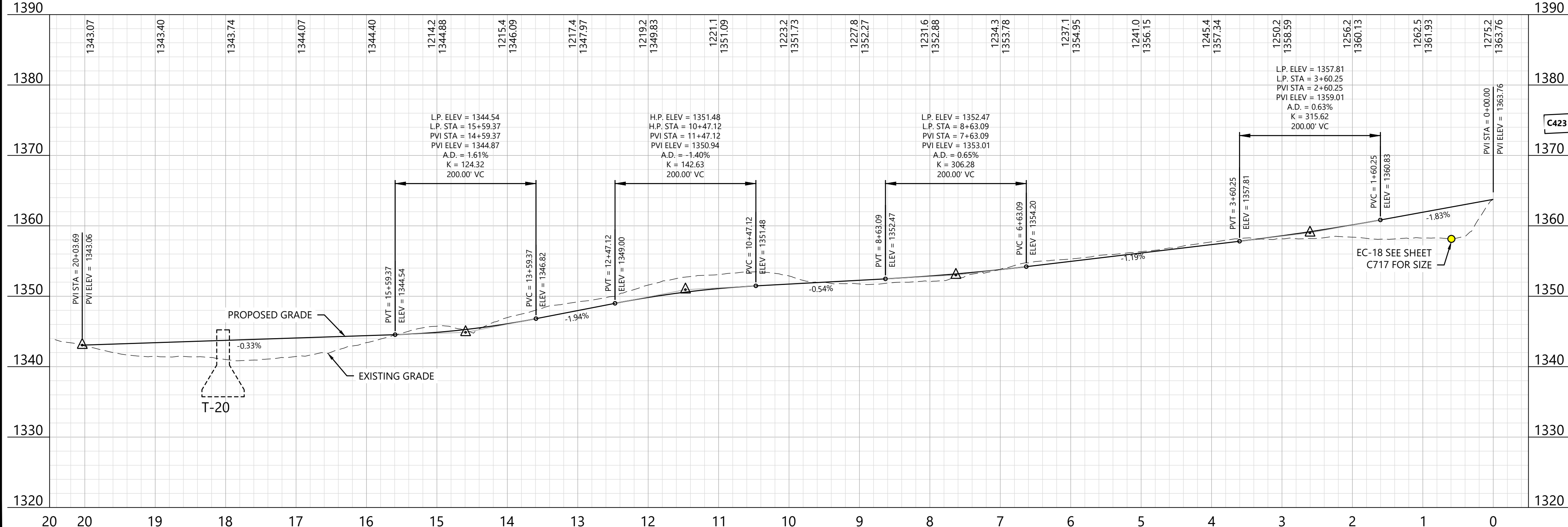
Agricola Wind LLC

90 State Street
Albany, NY 12207

REVISIONS:				
#	DATE	COMMENT	BY	CHK
0	08/23/2024	ISSUE FOR PERMIT	ME	AA



Road T-20 - Sta. -0+50 to 20+50



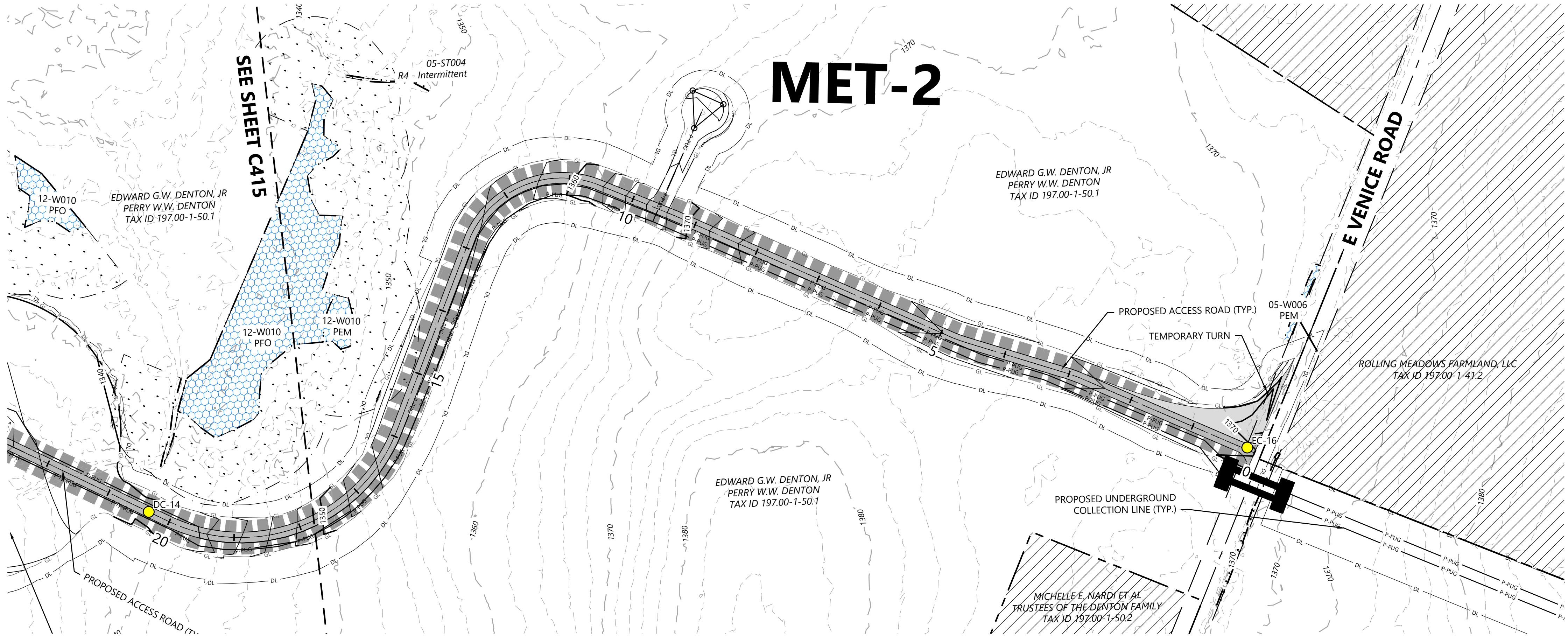
Agricola Wind Project

Cayuga County, New York

Road T-20 - Sta. -0+50.00 to 20+50.00

ISSUE FOR PERMIT

DATE: 08/23/2024
SHEET: C413 0



LEGEND:

- T-#** TURBINE LOCATION
- ADLS** ADLS TOWER
- MET-#** PERMANENT MET TOWER
- PROPOSED ACCESS ROAD
- PROPOSED CRANE PATH
- DL DISTURBANCE LIMITS
- GL GRADING LIMITS
- 900 PROPOSED INDEX CONTOUR
- P-PUG PROPOSED INTERVAL CONTOUR
- P-PUG PROPOSED UNDERGROUND COLLECTION
- P-PUG PROPOSED OVERHEAD COLLECTION
- FEN PROPOSED CONSTRUCTION FENCE
- PROPOSED JUNCTION BOX
- NON-PARTICIPATING LAND AND PARTIALLY PARTICIPATING LAND
- PARCEL LINES (BOUNDARY SURVEY)
- POH EX. OVERHEAD COLLECTION
- 900 EX. INDEX CONTOUR
- EX. INTERVAL CONTOUR
- EX. RIGHT OF WAY
- EX. ROAD CENTERLINE
- EX. STREAM CHANNEL
- EX. WETLAND (DELINEATED)
- 75-FT RESTRICTED ACTIVITIES AREA
- 100-FT REGULATED ADJACENT AREA
- FACILITIES
- TEMPORARY TURNS
- MATCH LINE
- PROPOSED DRAINAGE CROSSING
- EX. ENVIRONMENTALLY SENSITIVE AREA
- BORE LOCATION
- PROPOSED BASIN

NOTE:

- Grades greater than 8% must be evaluated by the turbine manufacturer and tow assist may be required.
- All tie back construction grading to be 3:1 unless otherwise specified. See applicable details for restoration grading.

Westwood
Surveying & Engineering

Phone (952) 937-5150 12701 Whitewater Drive, Suite #300
Fax (952) 937-5822 Minnetonka, MN 55343
TollFree (888) 937-5150 www.pc.com
Westwood Surveying and Engineering, P.C.

PREPARED FOR:

Agricola Wind LLC

90 State Street
Albany, NY 12207

REVISIONS:

#	DATE	COMMENT	BY	CHK	APR
0	08/23/2024	ISSUE FOR PERMIT	ME	AA	AL

Agricola Wind Project

Cayuga County, New York

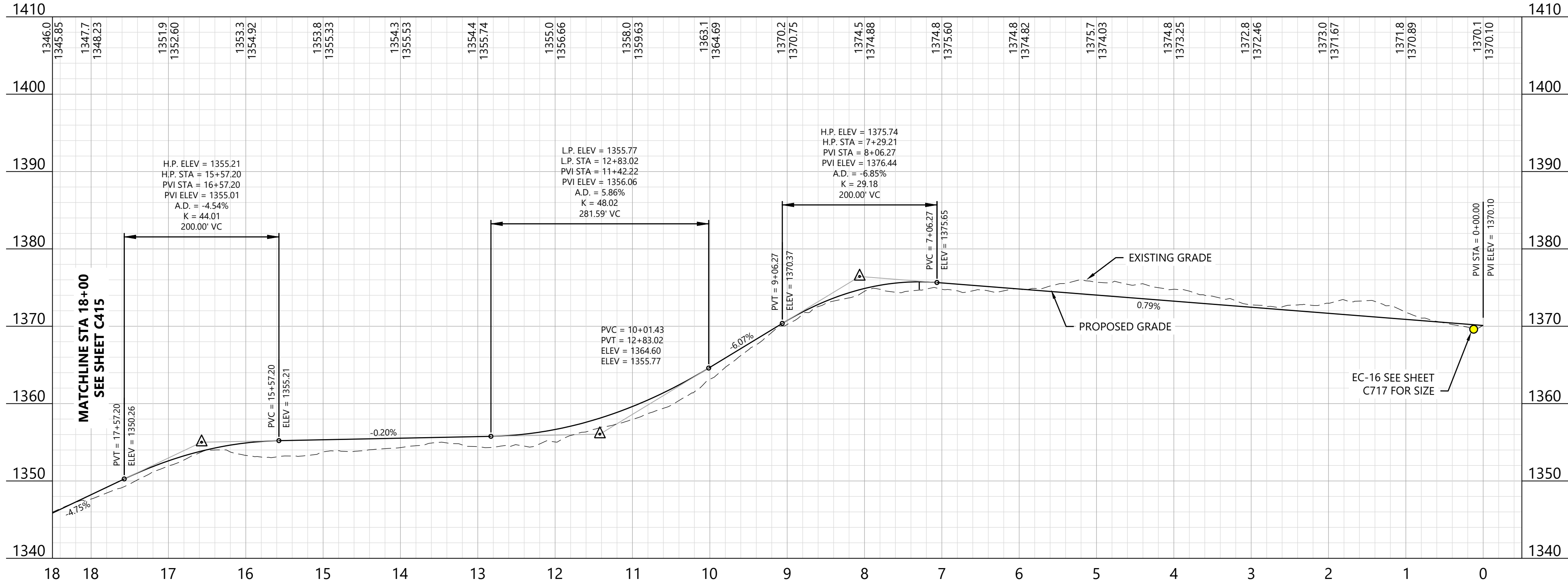
Road T-19 - Sta. -0+50.00 to 18+50.00

ISSUE FOR PERMIT

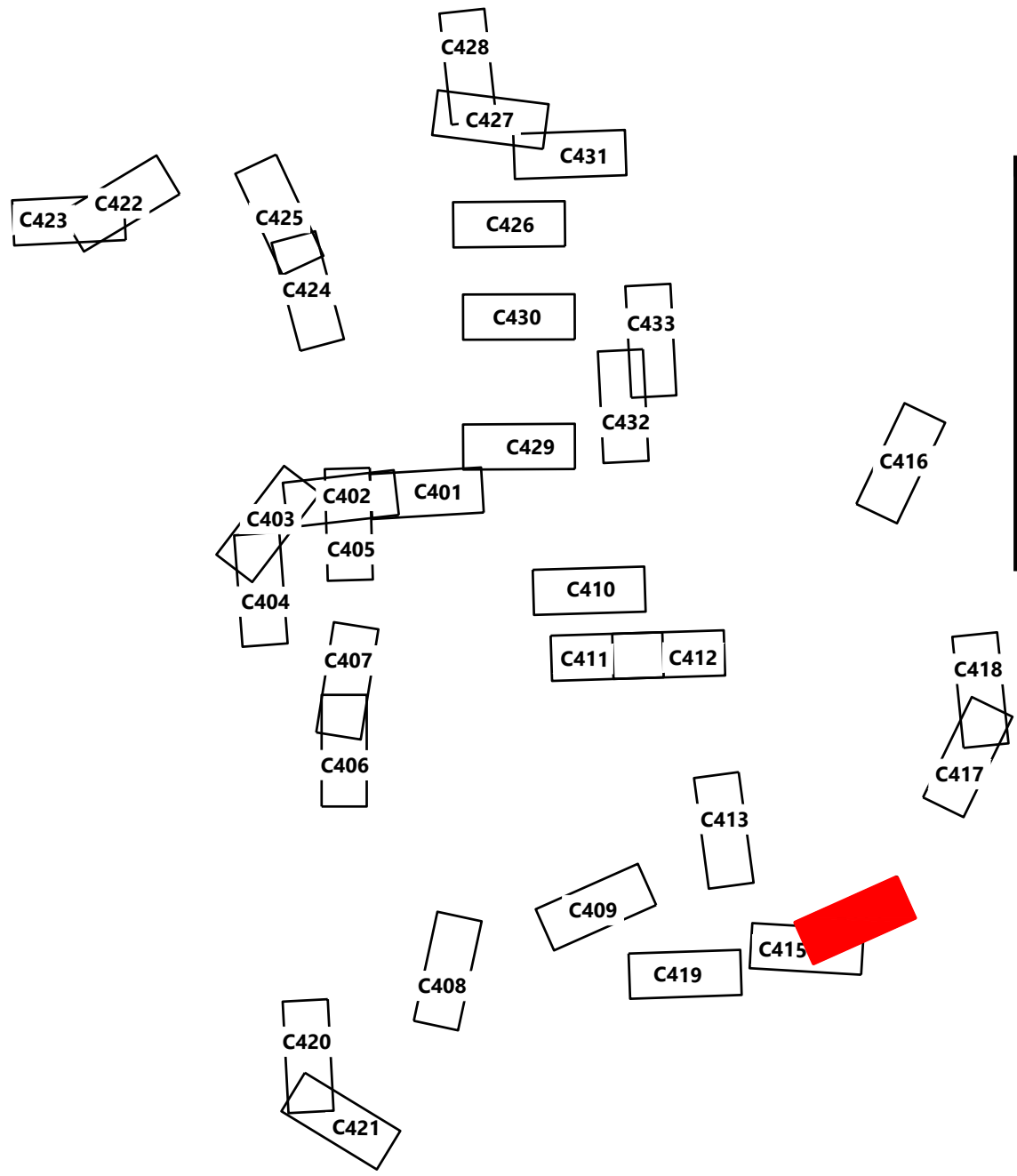
DATE: 08/23/2024 REV: 0

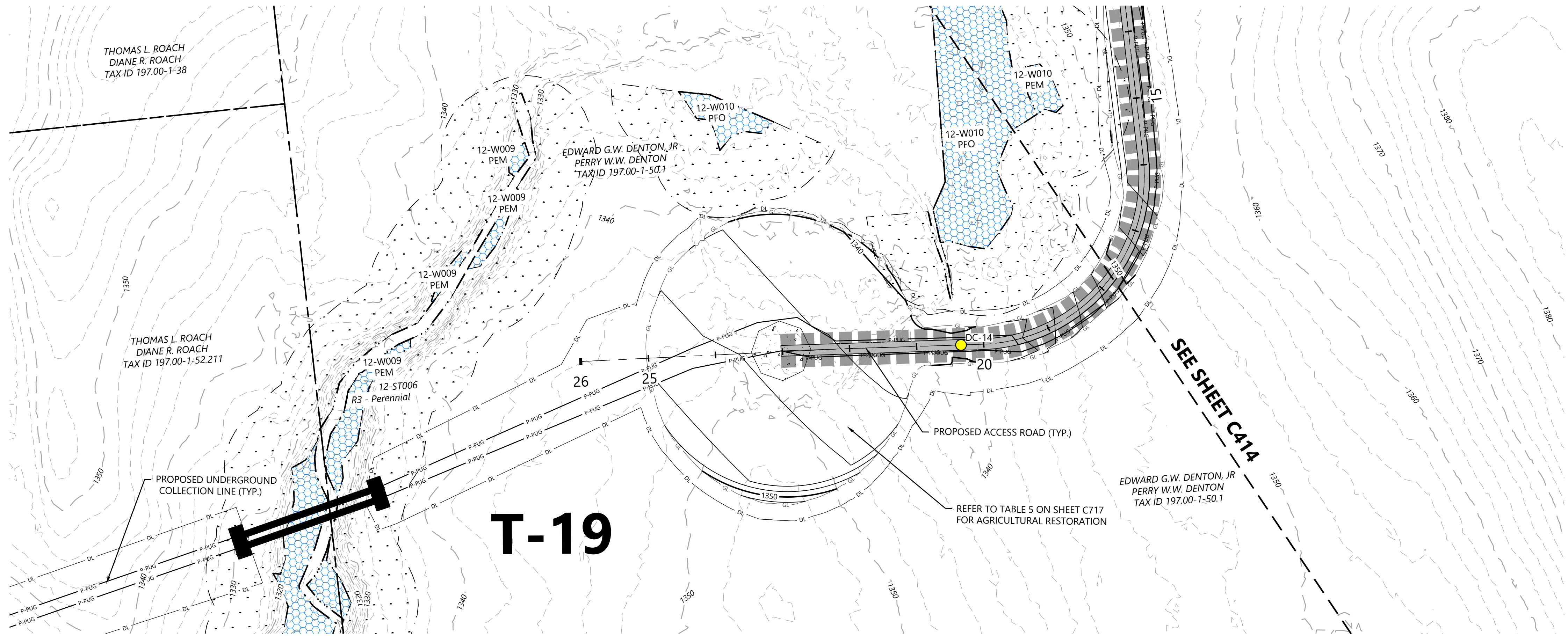
SHEET: C414 0

Road T-19 - Sta. -0+50 to 18+50



KEY MAP:





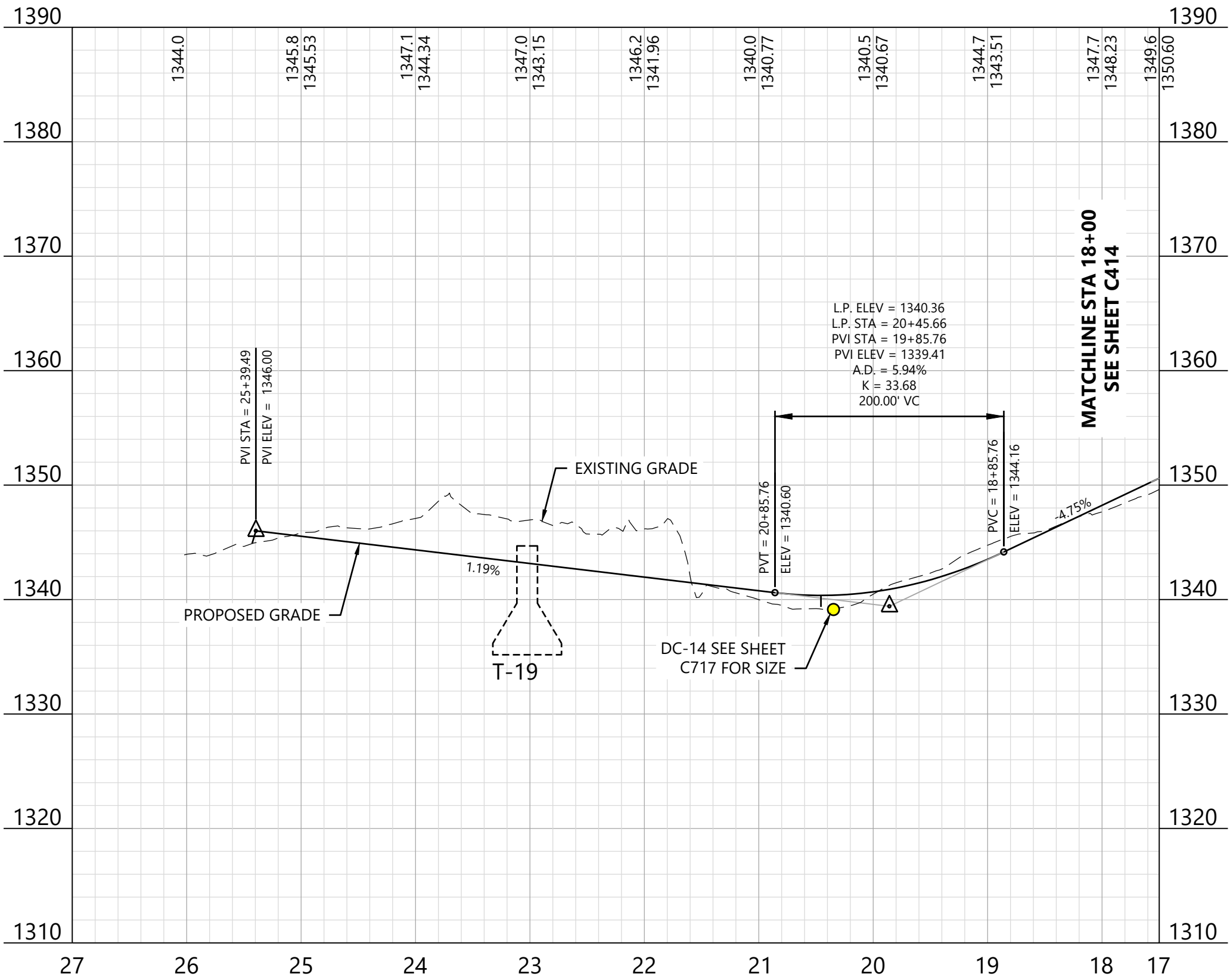
LEGEND:

- T-#** TURBINE LOCATION
- ADLS** ADLS TOWER
- MET-#** PERMANENT MET TOWER
- PROPOSED ACCESS ROAD
- PROPOSED CRANE PATH
- DISTURBANCE LIMITS
- GRADING LIMITS
- PROPOSED INDEX CONTOUR
- PROPOSED INTERVAL CONTOUR
- PROPOSED UNDERGROUND COLLECTION
- PROPOSED OVERHEAD COLLECTION
- PROPOSED CONSTRUCTION FENCE
- PROPOSED JUNCTION BOX
- NON-PARTICIPATING LAND AND PARTIALLY PARTICIPATING LAND
- PARCEL LINES (BOUNDARY SURVEY)
- EX. OVERHEAD COLLECTION
- EX. INDEX CONTOUR
- EX. INTERVAL CONTOUR
- EX. RIGHT OF WAY
- EX. ROAD CENTERLINE
- EX. STREAM CHANNEL
- EX. WETLAND (DELINEATED)
- 75-FT RESTRICTED ACTIVITIES AREA
- 100-FT REGULATED ADJACENT AREA
- FACILITIES
- TEMPORARY TURNS
- MATCH LINE
- PROPOSED DRAINAGE CROSSING
- EX. ENVIRONMENTALLY SENSITIVE AREA
- BORE LOCATION
- PROPOSED BASIN

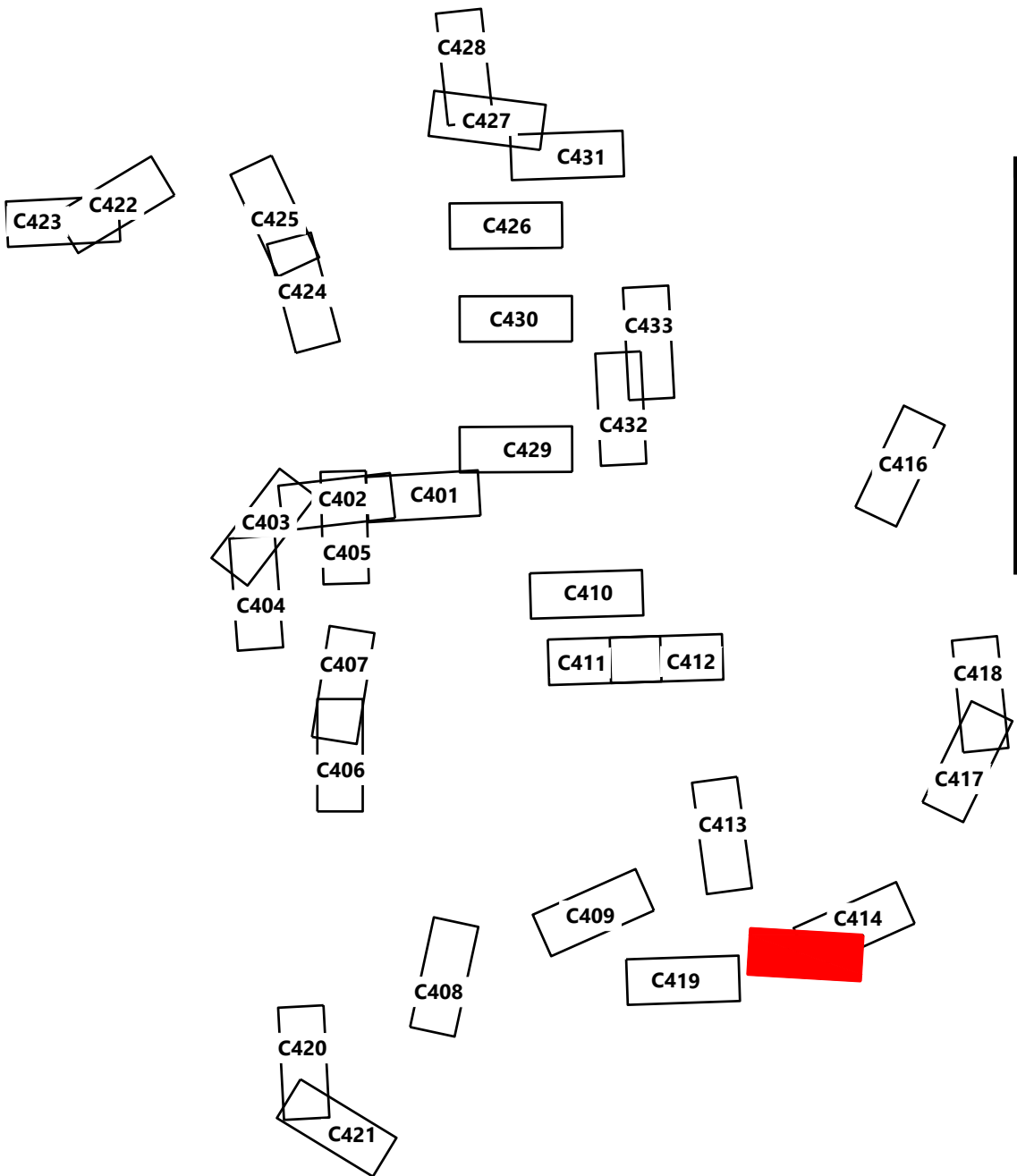
NOTE:

- Grades greater than 8% must be evaluated by the turbine manufacturer and tow assist may be required.
- All tie back construction grading to be 3:1 unless otherwise specified. See applicable details for restoration grading.

Road T-19 - Sta. 17+50 to 27+00



KEY MAP:

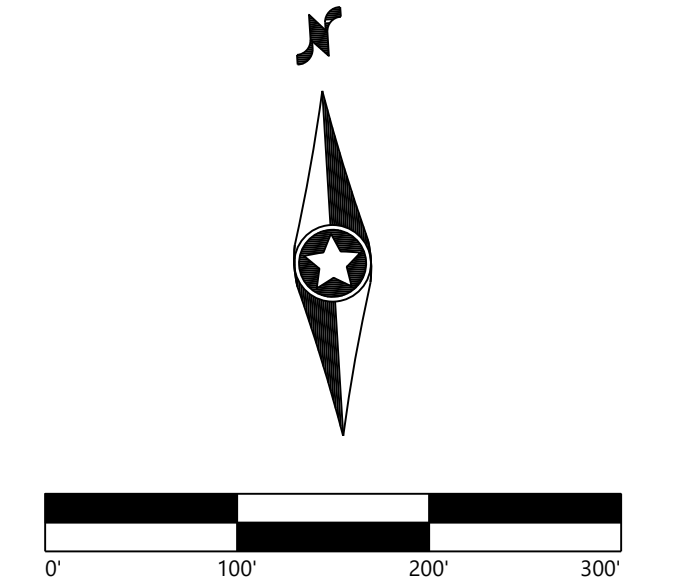


PREPARED FOR:

Agricola Wind LLC

90 State Street
Albany, NY 12207

REVISIONS:				
#	DATE	COMMENT	BY	CHK
0	08/23/2024	ISSUE FOR PERMIT	ME	AA



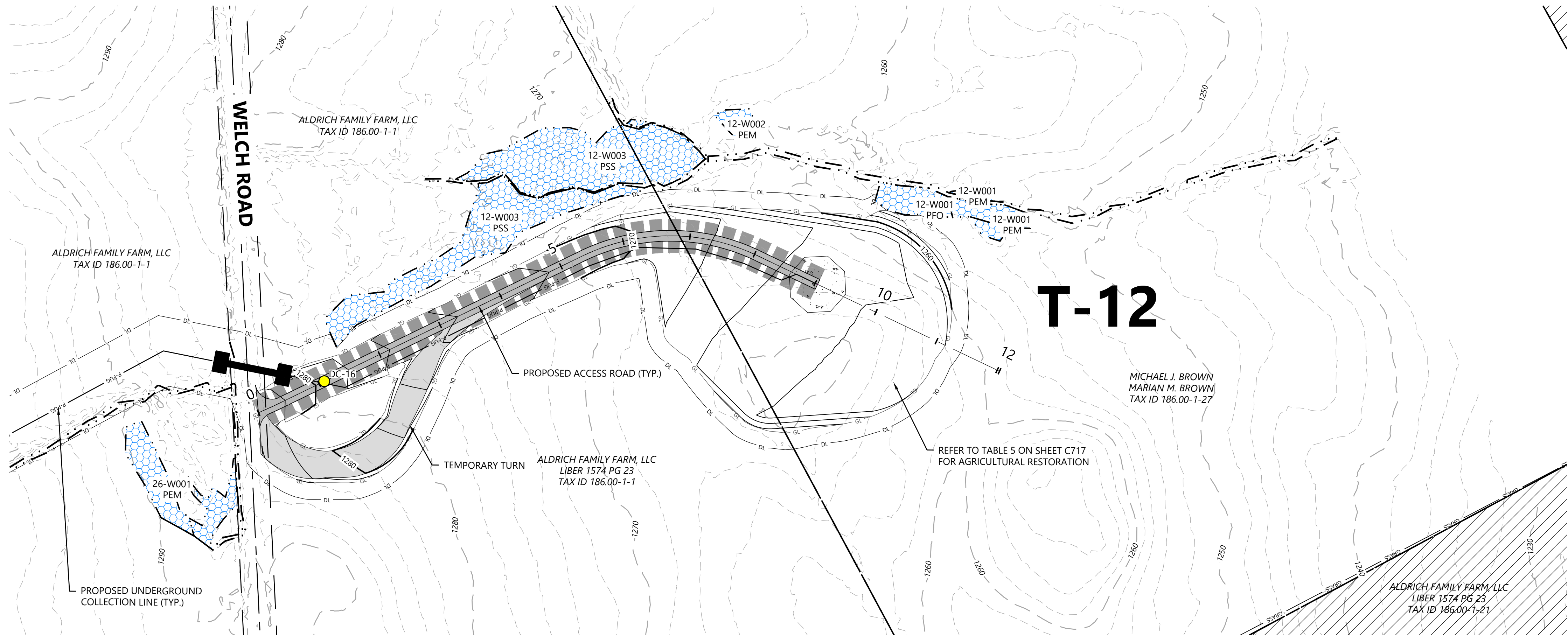
Agricola Wind Project

Cayuga County, New York

Road T-19 - Sta.
17+50.00 to 30+00.00

ISSUE FOR PERMIT

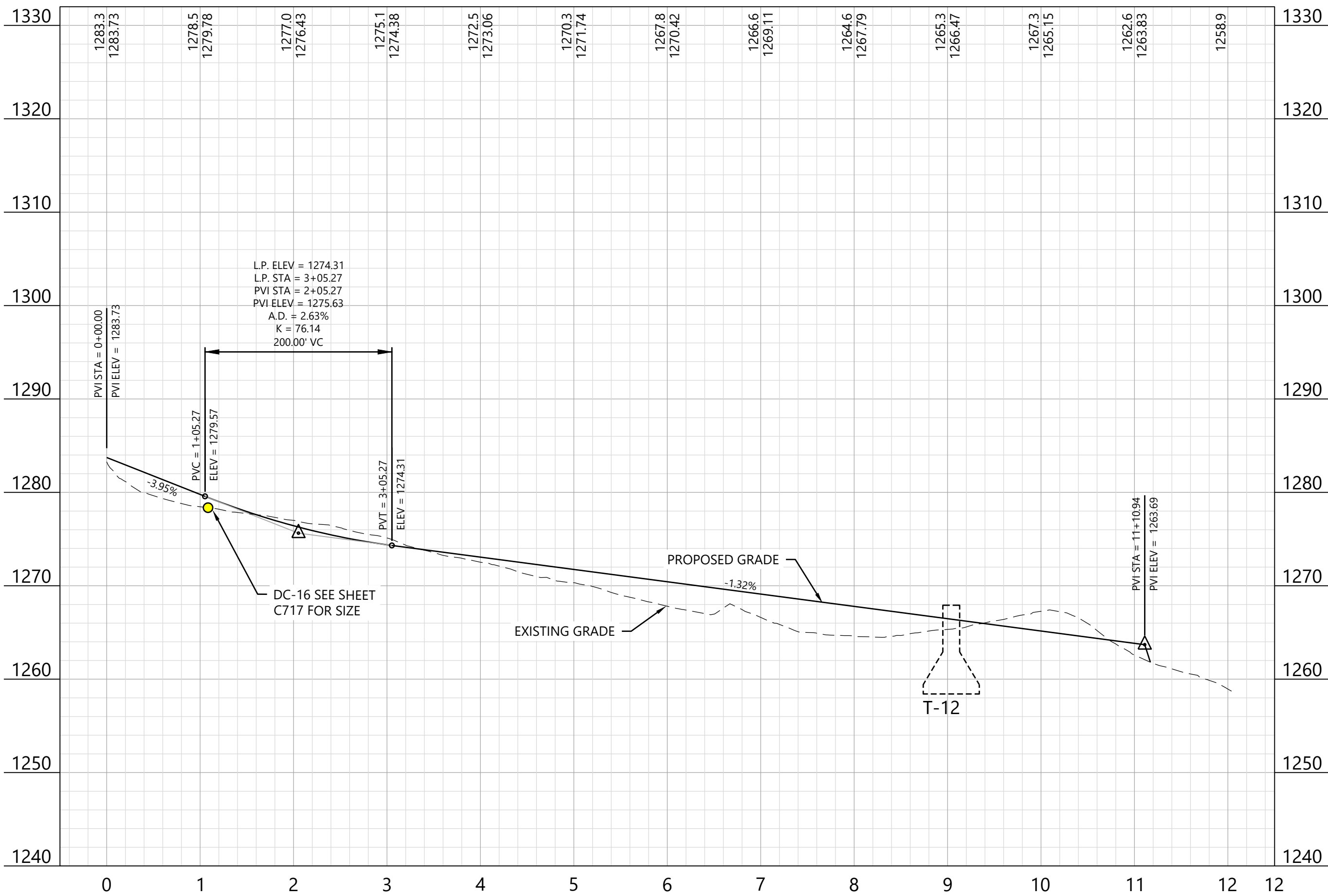
DATE: 08/23/2024
SHEET: C415 0



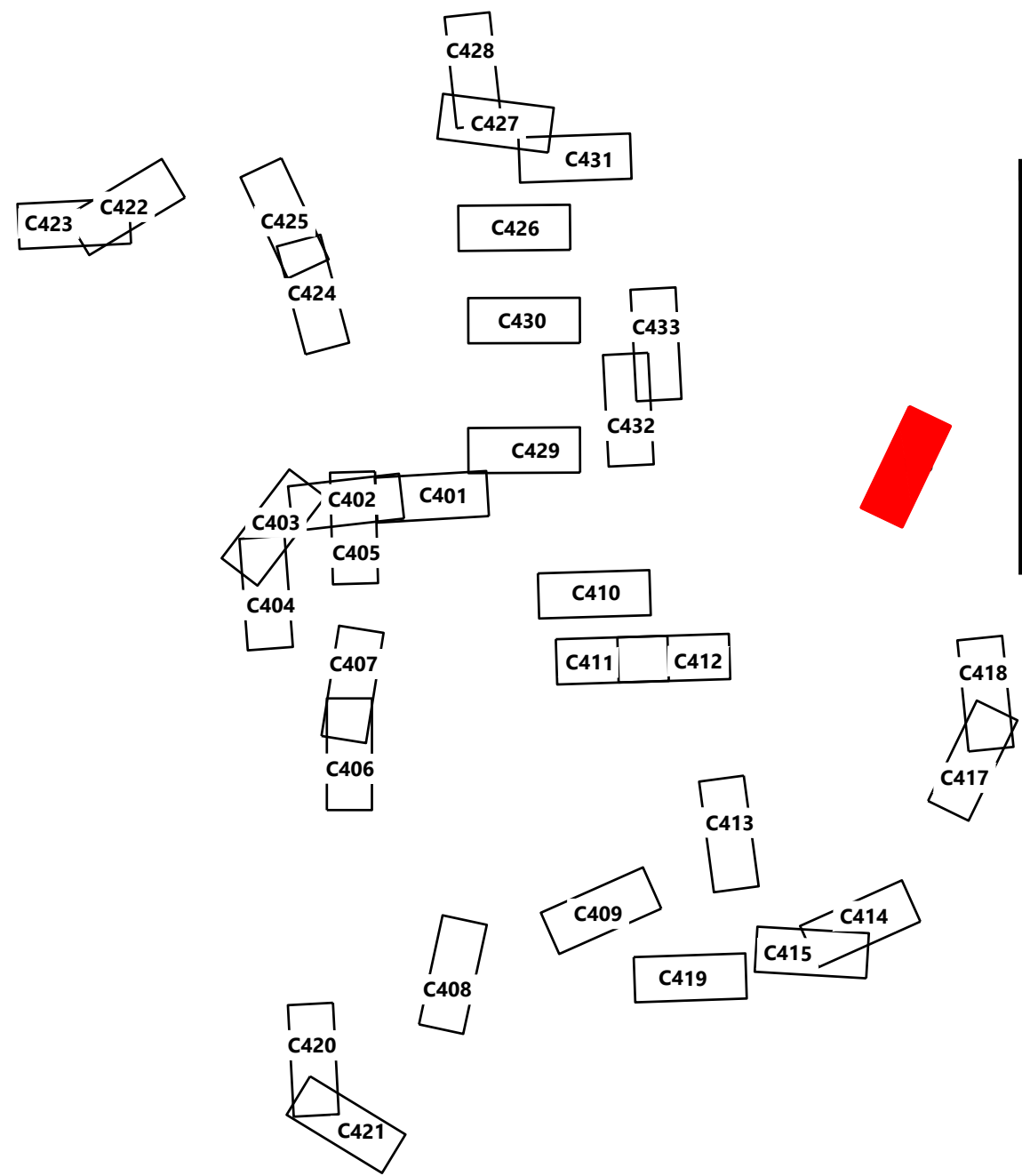
- LEGEND:
- T-# TURBINE LOCATION
 - ADLS ADLS TOWER
 - MET-# PERMANENT MET TOWER
 - PROPOSED ACCESS ROAD
 - PROPOSED CRANE PATH
 - DL DISTURBANCE LIMITS
 - GL GRADING LIMITS
 - 900 PROPOSED INDEX CONTOUR
 - P-PUG PROPOSED INTERVAL CONTOUR
 - P-POH PROPOSED UNDERGROUND COLLECTION
 - PEN PROPOSED OVERHEAD COLLECTION
 - PROPOSED CONSTRUCTION FENCE
 - PROPOSED JUNCTION BOX
 - NON-PARTICIPATING LAND AND PARTIALLY PARTICIPATING LAND
 - PARCEL LINES (BOUNDARY SURVEY)
 - POH EX. OVERHEAD COLLECTION
 - 900 EX. INDEX CONTOUR
 - EX. INTERVAL CONTOUR
 - EX. RIGHT OF WAY
 - EX. ROAD CENTERLINE
 - EX. STREAM CHANNEL
 - EX. WETLAND (DELINEATED)
 - 75-FT RESTRICTED ACTIVITIES AREA
 - 100-FT REGULATED ADJACENT AREA
 - FACILITIES
 - TEMPORARY TURNS
 - MATCH LINE
 - PROPOSED DRAINAGE CROSSING
 - EX. ENVIRONMENTALLY SENSITIVE AREA
 - BORE LOCATION
 - PROPOSED BASIN

- NOTE:
- Grades greater than 8% must be evaluated by the turbine manufacturer and tow assist may be required.
 - All tie back construction grading to be 3:1 unless otherwise specified. See applicable details for restoration grading.

Road T-12 - Sta. -0+50 to 12+50



KEY MAP:




PREPARED FOR:

Agricola Wind LLC

90 State Street
Albany, NY 12207

REVISIONS:				
#	DATE	COMMENT	BY	CHK
0	08/23/2024	ISSUE FOR PERMIT	ME	AA



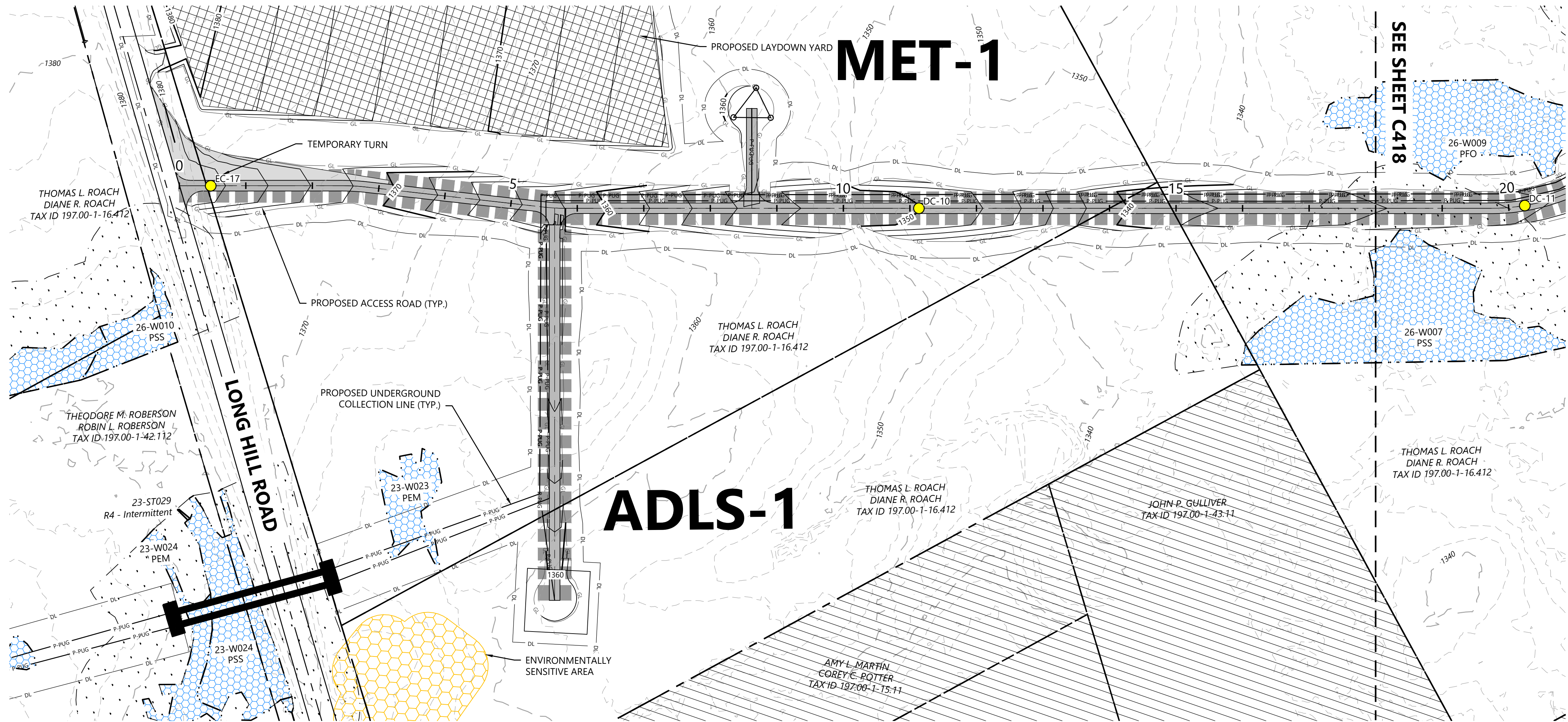
Agricola Wind Project

Cayuga County, New York

Road T-12 - Sta.
-0+50.00 to 12+50.00

ISSUE FOR PERMIT

DATE:	08/23/2024	REV:
SHEET:	C416	0



LEGEND:

- T-#** TURBINE LOCATION
- ADLS** ADLS TOWER
- MET-#** PERMANENT MET TOWER
- PROPOSED ACCESS ROAD
- PROPOSED CRANE PATH
- DISTURBANCE LIMITS
- GRADING LIMITS
- PROPOSED INDEX CONTOUR
- PROPOSED INTERVAL CONTOUR
- PROPOSED UNDERGROUND COLLECTION
- PROPOSED OVERHEAD COLLECTION
- PROPOSED CONSTRUCTION FENCE
- PROPOSED JUNCTION BOX
- NON-PARTICIPATING LAND AND PARTIALLY PARTICIPATING LAND
- PARCEL LINES (BOUNDARY SURVEY)
- EX. OVERHEAD COLLECTION
- EX. INDEX CONTOUR
- EX. INTERVAL CONTOUR
- EX. RIGHT OF WAY
- EX. ROAD CENTERLINE
- EX. STREAM CHANNEL
- EX. WETLAND (DELINEATED)
- 75-FT RESTRICTED ACTIVITIES AREA
- 100-FT REGULATED ADJACENT AREA
- FACILITIES
- TEMPORARY TURNS
- MATCH LINE
- PROPOSED DRAINAGE CROSSING
- EX. ENVIRONMENTALLY SENSITIVE AREA
- BORE LOCATION
- PROPOSED BASIN

NOTE:

- Grades greater than 8% must be evaluated by the turbine manufacturer and tow assist may be required.
- All tie back construction grading to be 3:1 unless otherwise specified. See applicable details for restoration grading.



PREPARED FOR:

Agricola Wind LLC

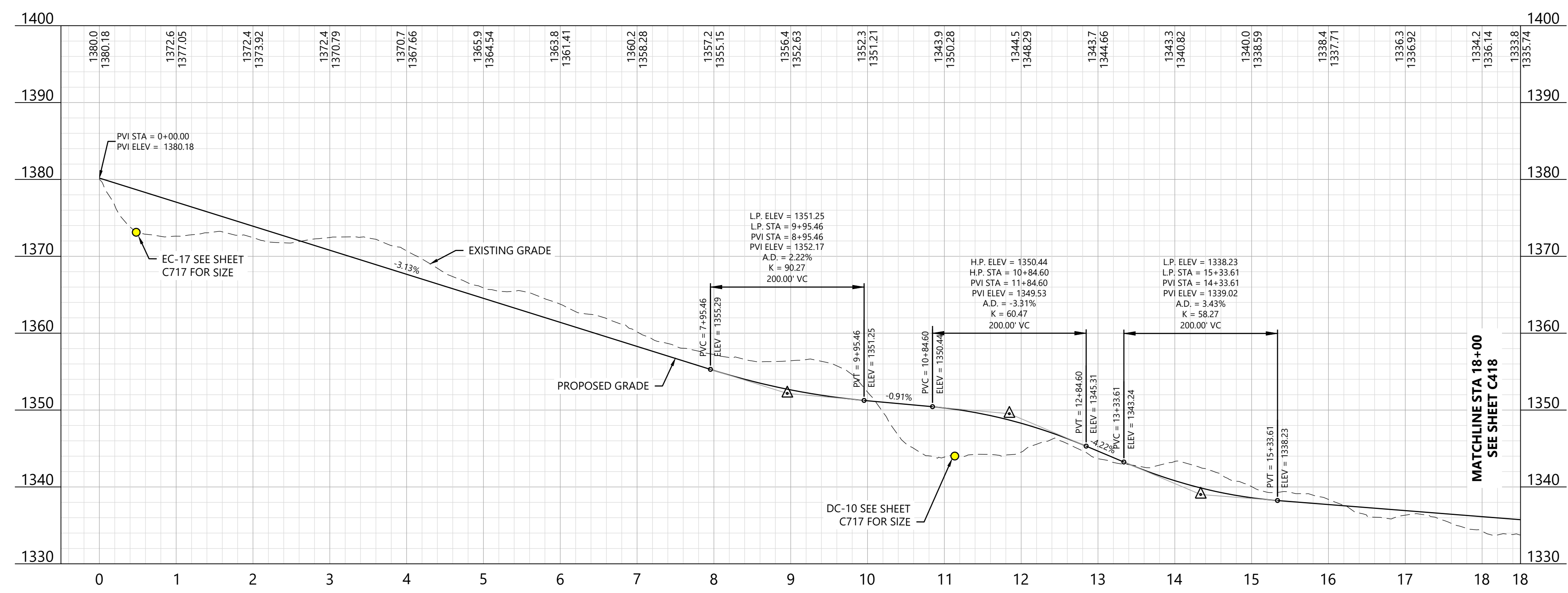
90 State Street
Albany, NY 12207

REVISIONS:

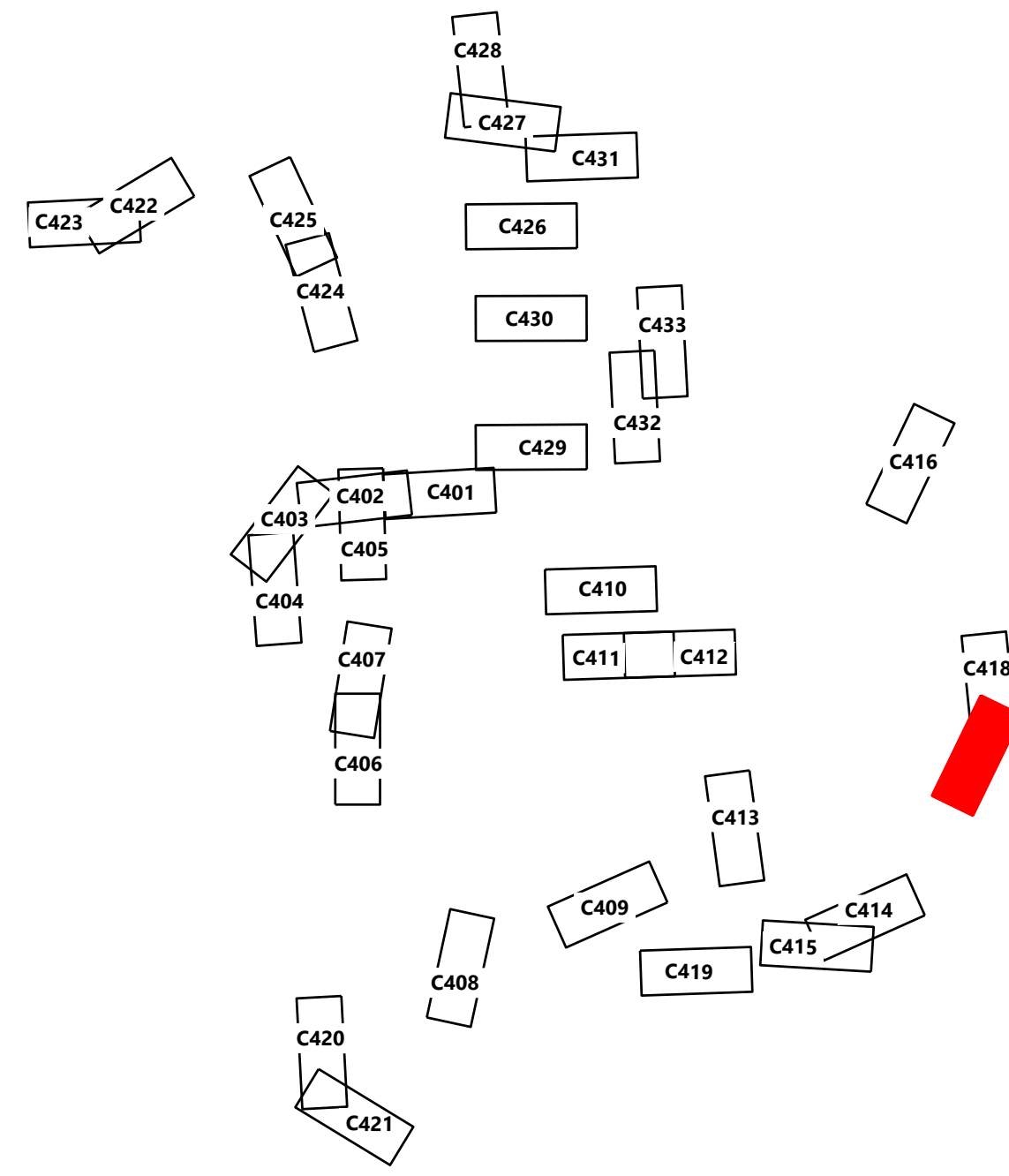
#	DATE	COMMENT	BY	CHK	APR
0	08/23/2024	ISSUE FOR PERMIT	ME	AA	AL



Road T-18 - Sta. -0+50 to 18+50



KEY MAP:



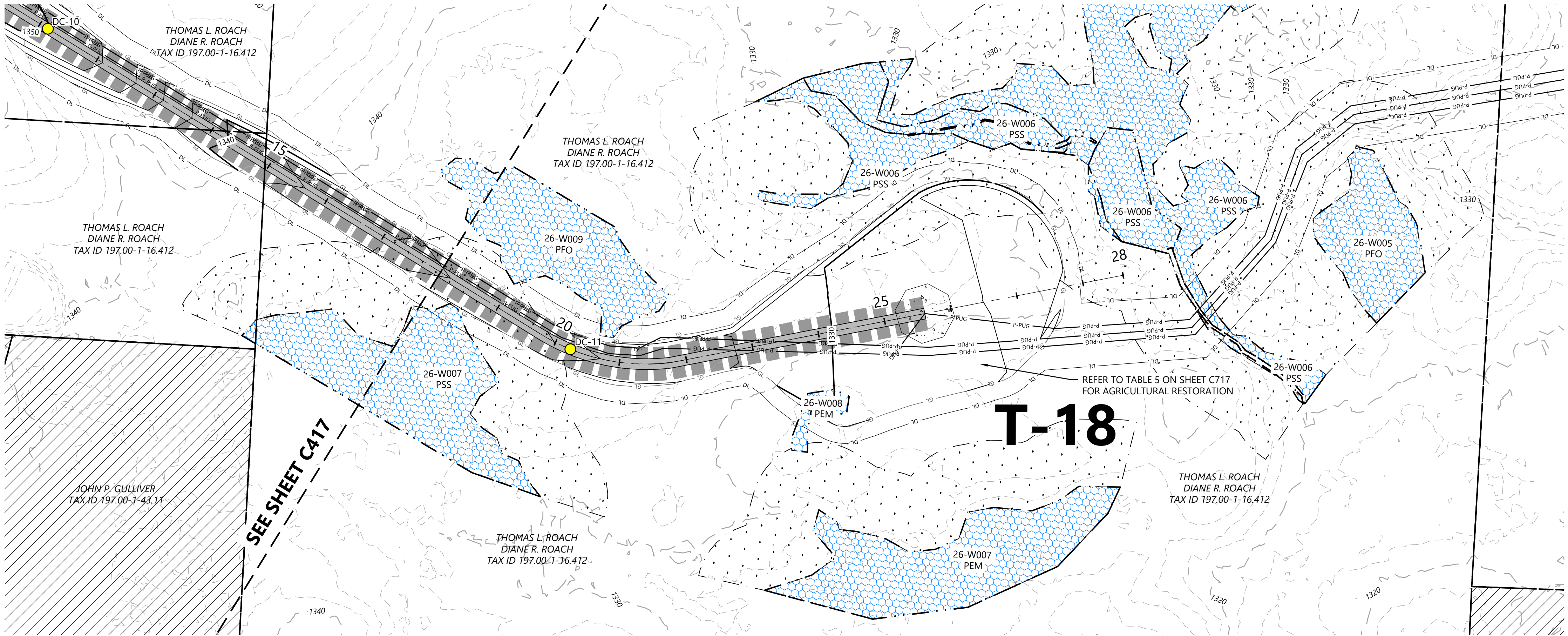
Agricola Wind Project
Cayuga County, New York

Road T-18 - Sta. -0+50.00 to 18+50.00

ISSUE FOR PERMIT

DATE: 08/23/2024 REV: 0

SHEET: C417 0



LEGEND:

- T-#** TURBINE LOCATION
- ADLS** ADLS TOWER
- MET-#** PERMANENT MET TOWER
- PROPOSED ACCESS ROAD
- PROPOSED CRANE PATH
- DISTURBANCE LIMITS
- GRADING LIMITS
- PROPOSED INDEX CONTOUR
- PROPOSED INTERVAL CONTOUR
- PROPOSED UNDERGROUND COLLECTION
- PROPOSED OVERHEAD COLLECTION
- PROPOSED CONSTRUCTION FENCE
- PROPOSED JUNCTION BOX
- NON-PARTICIPATING LAND AND PARTIALLY PARTICIPATING LAND
- PARCEL LINES (BOUNDARY SURVEY)
- EX. OVERHEAD COLLECTION
- EX. INDEX CONTOUR
- EX. INTERVAL CONTOUR
- EX. RIGHT OF WAY
- EX. ROAD CENTERLINE
- EX. STREAM CHANNEL
- EX. WETLAND (DELINEATED)
- 75-FT RESTRICTED ACTIVITIES AREA
- 100-FT REGULATED ADJACENT AREA
- FACILITIES
- TEMPORARY TURNS
- MATCH LINE
- PROPOSED DRAINAGE CROSSING
- EX. ENVIRONMENTALLY SENSITIVE AREA
- BORE LOCATION
- PROPOSED BASIN

NOTE:


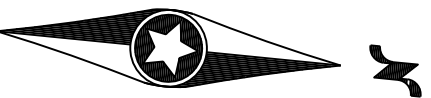
- Grades greater than 8% must be evaluated by the turbine manufacturer and tow assist may be required.
- All tie back construction grading to be 3:1 unless otherwise specified. See applicable details for restoration grading.

PREPARED FOR:

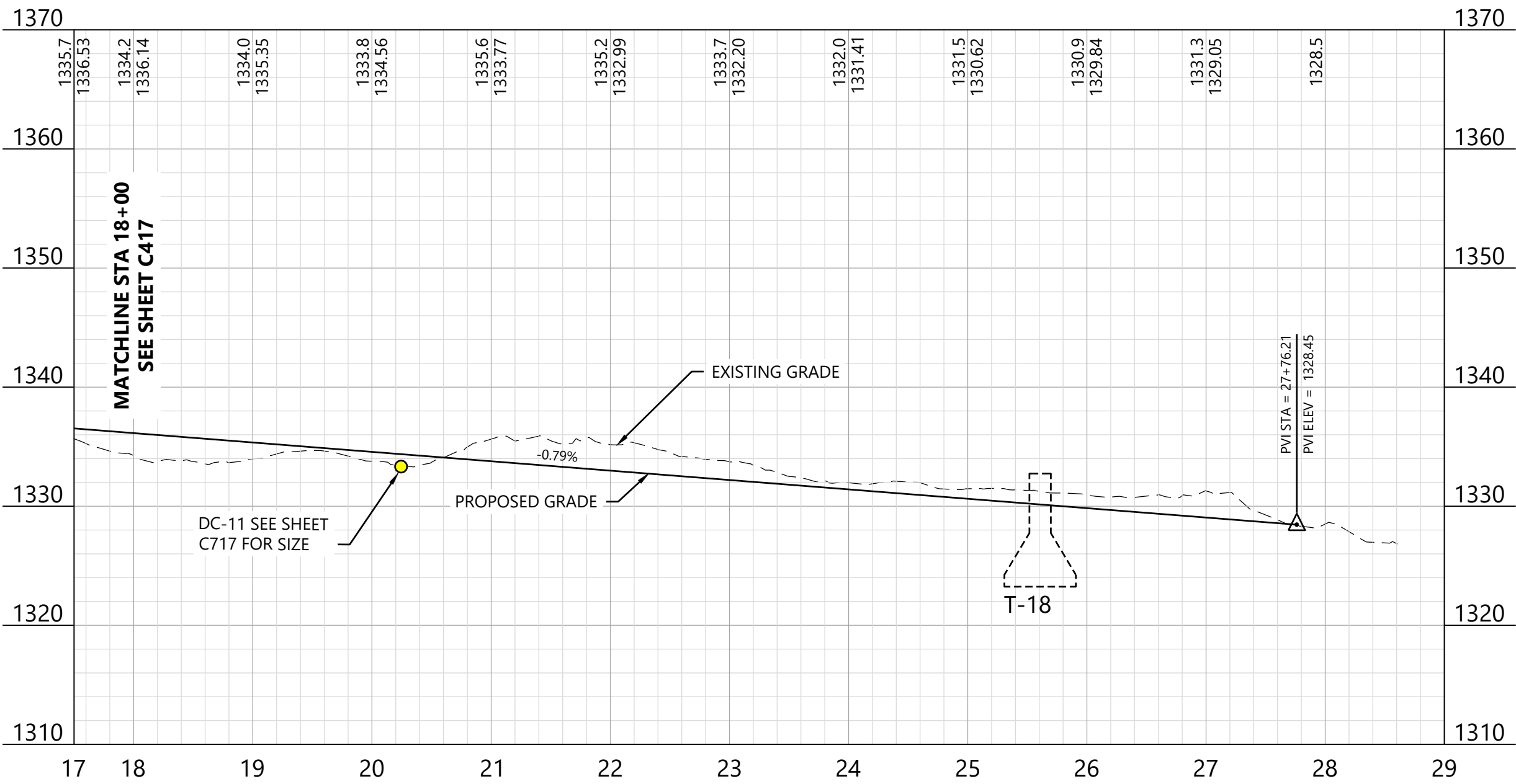
Agricola Wind LLC

90 State Street
Albany, NY 12207

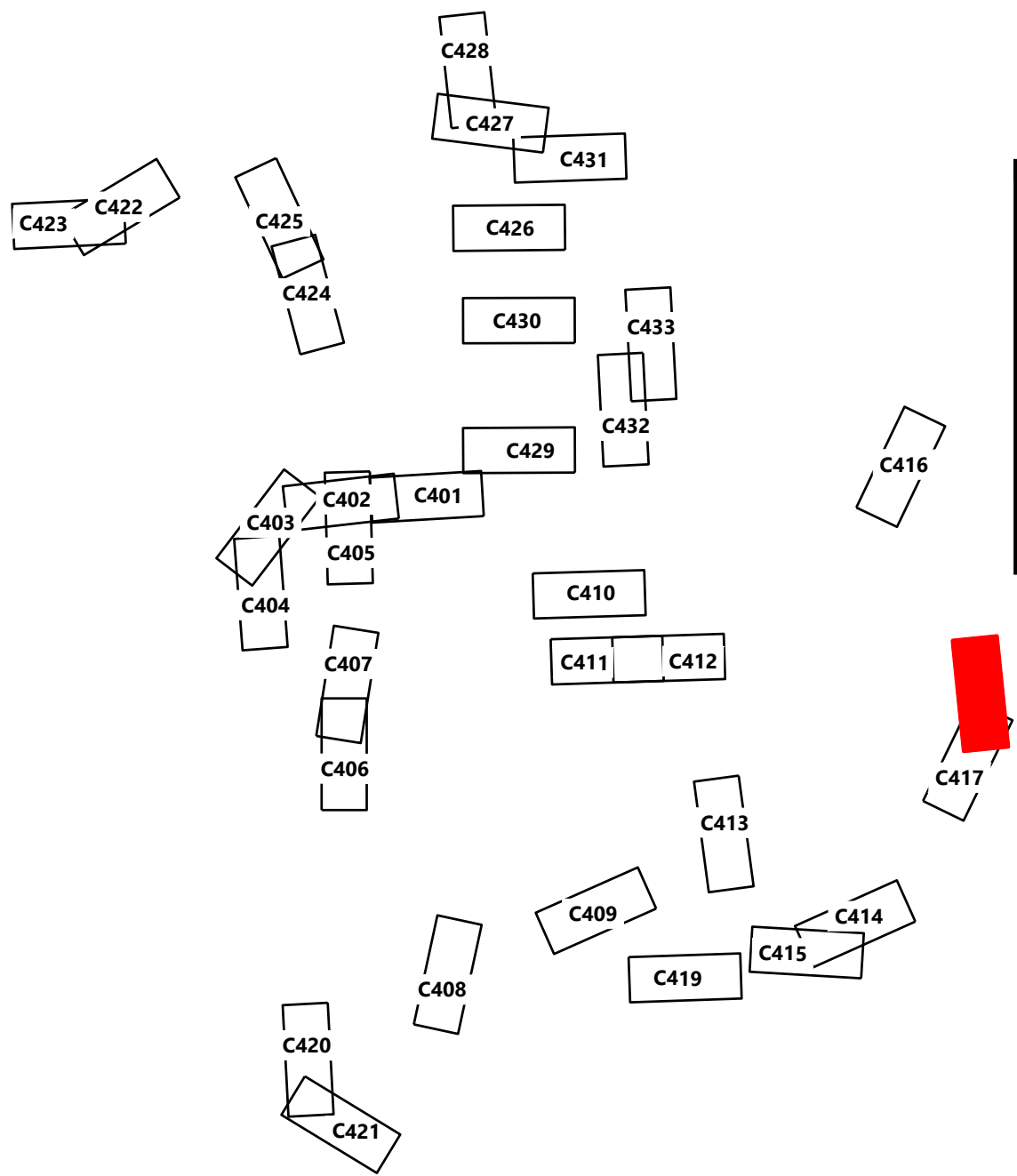
REVISIONS:				
#	DATE	COMMENT	BY	CHK
0	08/23/2024	ISSUE FOR PERMIT	ME	AA



Road T-18 - Sta. 17+50 to 29+00



KEY MAP:



Agricola Wind Project

Cayuga County, New York

Road T-18 - Sta.
17+50.00 to 29+00.00

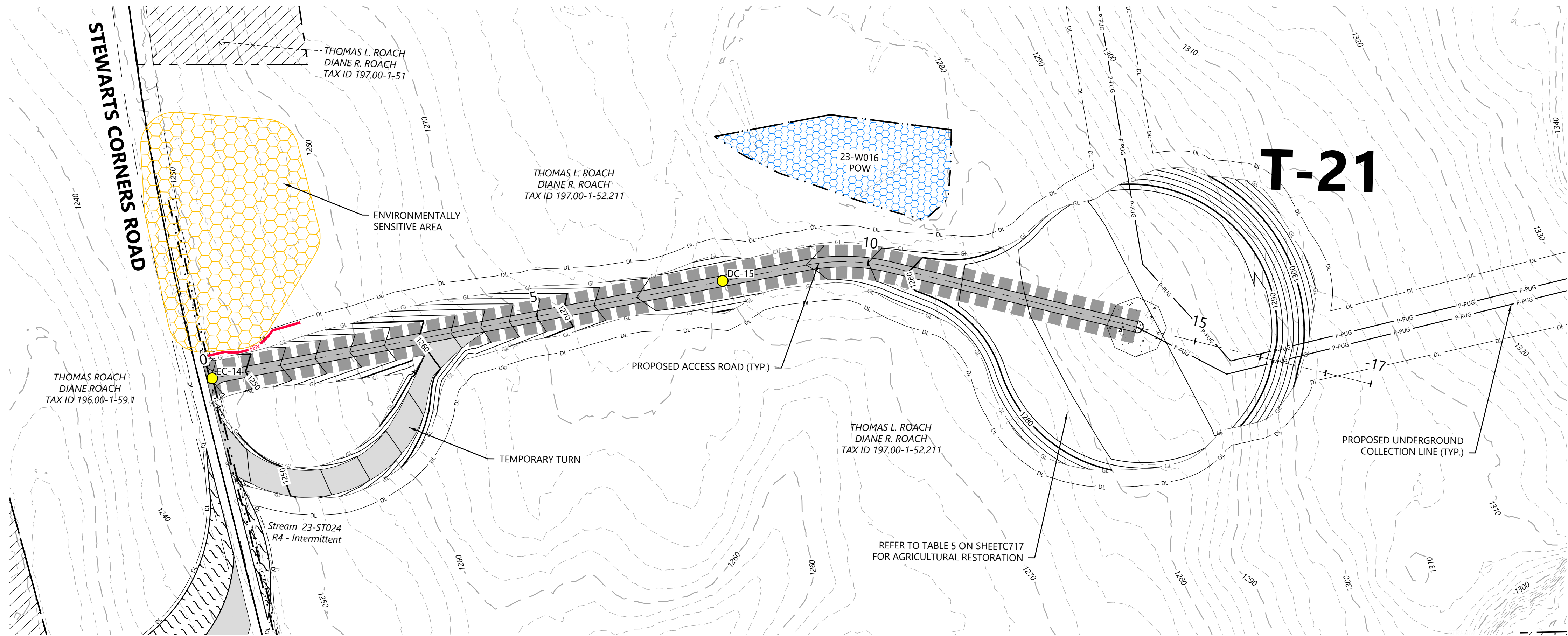
ISSUE FOR PERMIT

DATE: 08/23/2024

SHEET: C418

REV:

0



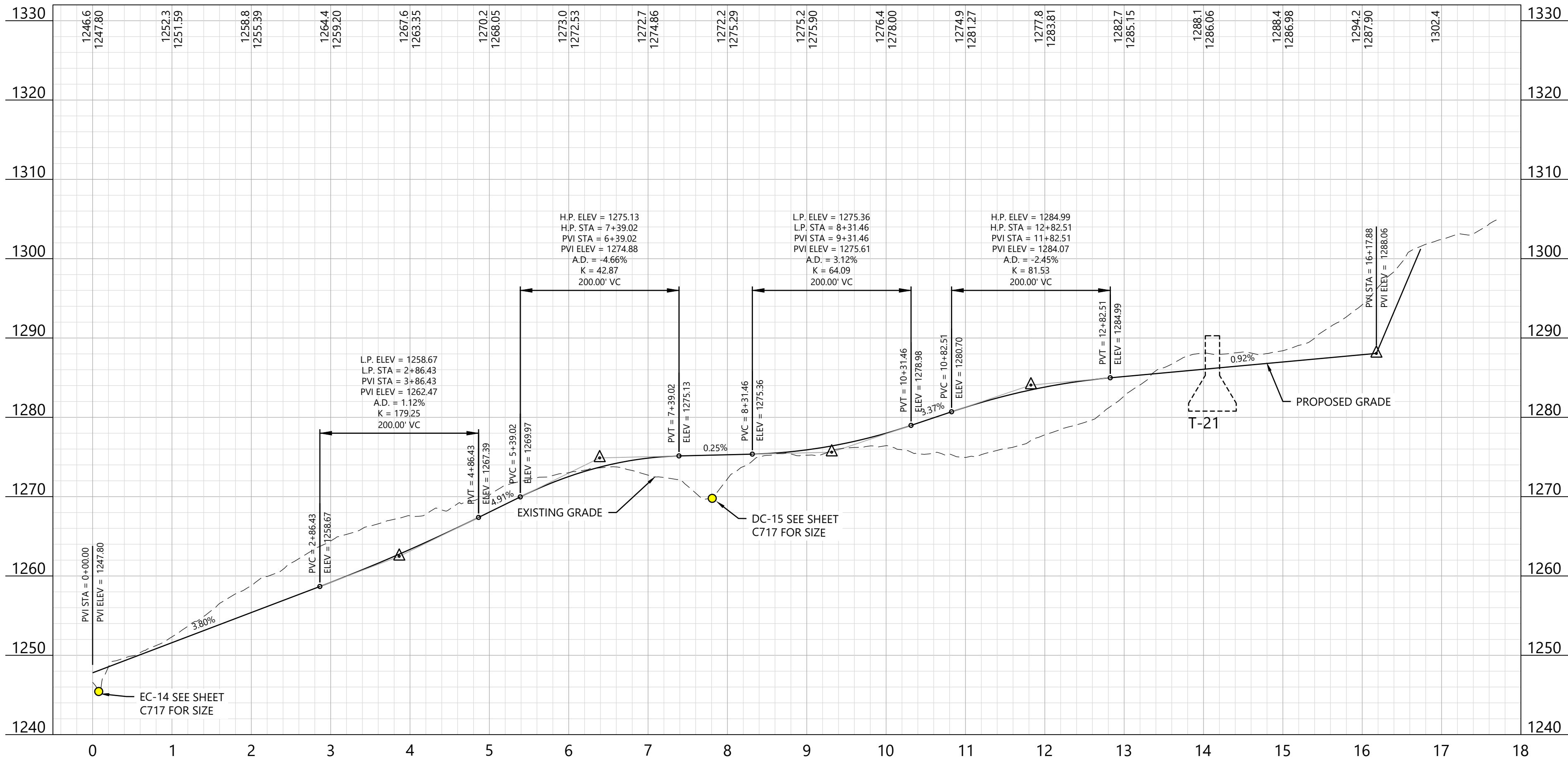
LEGEND:

- T-#** TURBINE LOCATION
- ADLS** ADLS TOWER
- MET-#** PERMANENT MET TOWER
- PROPOSED ACCESS ROAD
- PROPOSED CRANE PATH
- DISTURBANCE LIMITS
- GRADING LIMITS
- PROPOSED INDEX CONTOUR
- PROPOSED INTERVAL CONTOUR
- PROPOSED UNDERGROUND COLLECTION
- PROPOSED OVERHEAD COLLECTION
- PROPOSED CONSTRUCTION FENCE
- PROPOSED JUNCTION BOX
- NON-PARTICIPATING LAND AND PARTIALLY PARTICIPATING LAND
- PARCEL LINES (BOUNDARY SURVEY)
- EX. OVERHEAD COLLECTION
- EX. INDEX CONTOUR
- EX. INTERVAL CONTOUR
- EX. RIGHT OF WAY
- EX. ROAD CENTERLINE
- EX. STREAM CHANNEL
- EX. WETLAND (DELINEATED)
- 75-FT RESTRICTED ACTIVITIES AREA
- 100-FT REGULATED ADJACENT AREA
- FACILITIES
- TEMPORARY TURNS
- MATCH LINE
- PROPOSED DRAINAGE CROSSING
- EX. ENVIRONMENTALLY SENSITIVE AREA
- BORE LOCATION
- PROPOSED BASIN

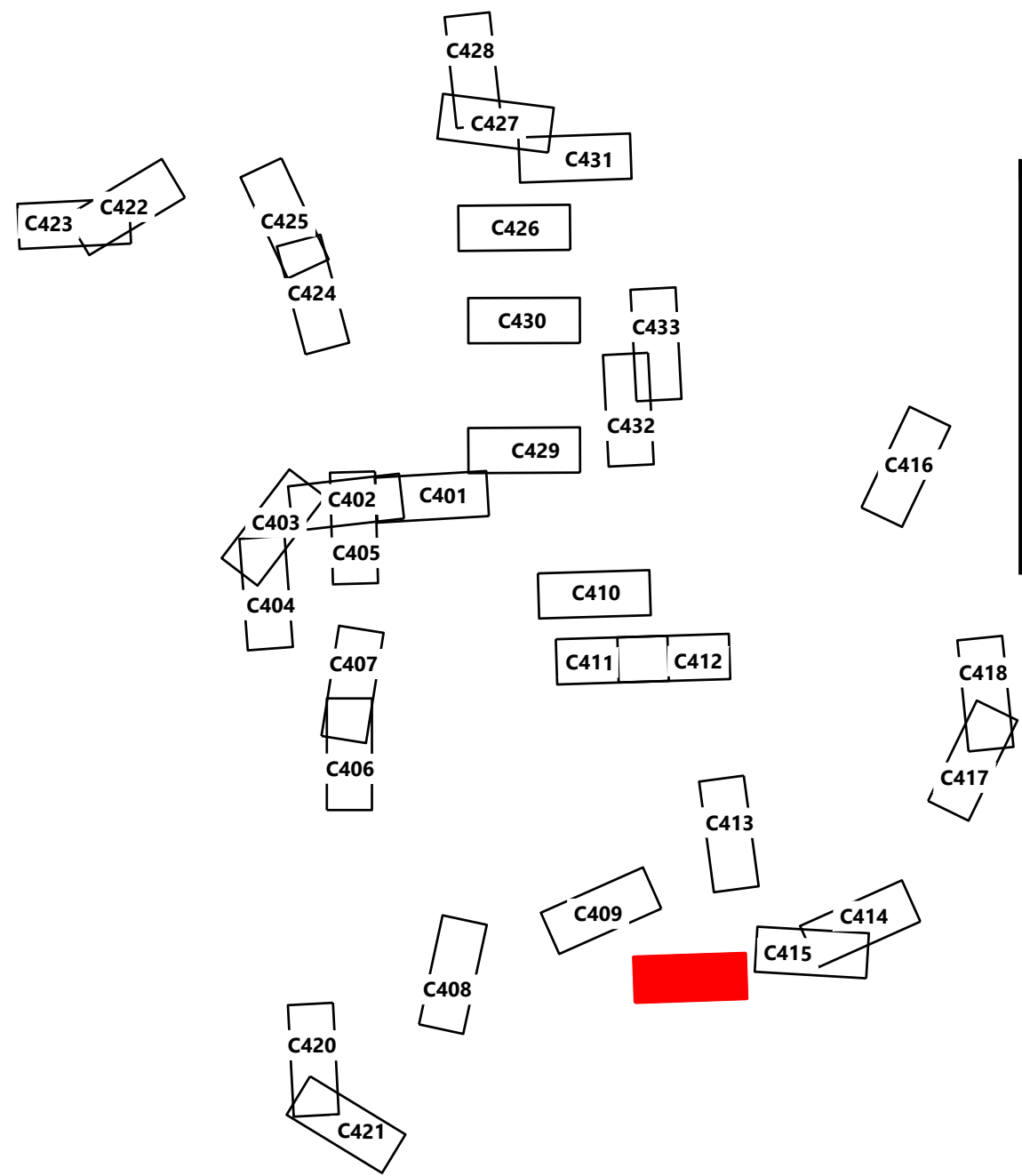
NOTE:

- Grades greater than 8% must be evaluated by the turbine manufacturer and tow assist may be required.
- All tie back construction grading to be 3:1 unless otherwise specified. See applicable details for restoration grading.

Road T-21 - Sta. -0+50 to 18+00



KEY MAP:



Agricola Wind Project

Cayuga County, New York

Road T-21 - Sta. 0+00.00 to 18+00.00

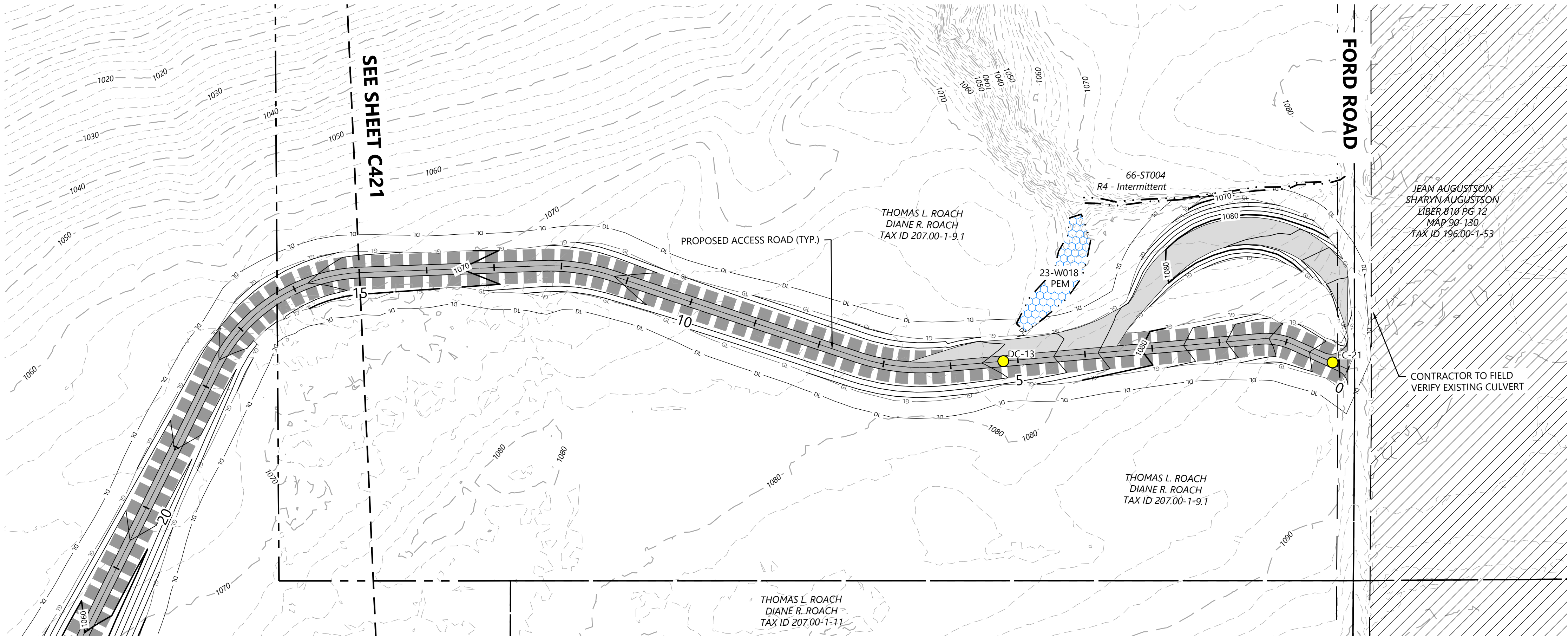
ISSUE FOR PERMIT		
DATE:	08/23/2024	REV:
SHEET:	C419	0

PREPARED FOR:

Agricola Wind LLC

90 State Street
Albany, NY 12207

REVISIONS:				
#	DATE	COMMENT	BY	CHK
0	08/23/2024	ISSUE FOR PERMIT	ME	AA



LEGEND:

- T-# TURBINE LOCATION
- ADLS ADLS TOWER
- MET-# PERMANENT MET TOWER
- PROPOSED ACCESS ROAD
- PROPOSED CRANE PATH
- DL DISTURBANCE LIMITS
- GL GRADING LIMITS
- 900 PROPOSED INDEX CONTOUR
- PROPOSED INTERVAL CONTOUR
- P-PUG PROPOSED UNDERGROUND COLLECTION
- P-POH PROPOSED OVERHEAD COLLECTION
- FEN PROPOSED CONSTRUCTION FENCE
- PROPOSED JUNCTION BOX
- NON-PARTICIPATING LAND AND PARTIALLY PARTICIPATING LAND
- PARCEL LINES (BOUNDARY SURVEY)
- POH EX. OVERHEAD COLLECTION
- 900 EX. INDEX CONTOUR
- EX. INTERVAL CONTOUR
- EX. RIGHT OF WAY
- EX. ROAD CENTERLINE
- EX. STREAM CHANNEL
- EX. WETLAND (DELINEATED)
- 75-FT RESTRICTED ACTIVITIES AREA
- 100-FT REGULATED ADJACENT AREA
- FACILITIES
- TEMPORARY TURNS
- MATCH LINE
- ## PROPOSED DRAINAGE CROSSING
- EX. ENVIRONMENTALLY SENSITIVE AREA
- BORE LOCATION
- PROPOSED BASIN

NOTE:

- Grades greater than 8% must be evaluated by the turbine manufacturer and tow assist may be required.
- All tie back construction grading to be 3:1 unless otherwise specified. See applicable details for restoration grading.

Westwood
Surveying & Engineering

Phone (952) 937-5150 12701 Whitewater Drive, Suite #300
Fax (952) 937-5822 Minnetonka, MN 55343
TollFree (888) 937-5150 www.pc.com
Westwood Surveying and Engineering, P.C.

PREPARED FOR:

Agricola Wind LLC

90 State Street
Albany, NY 12207

REVISIONS:

#	DATE	COMMENT	BY	CHK	APR
0	08/23/2024	ISSUE FOR PERMIT	ME	AA	AL

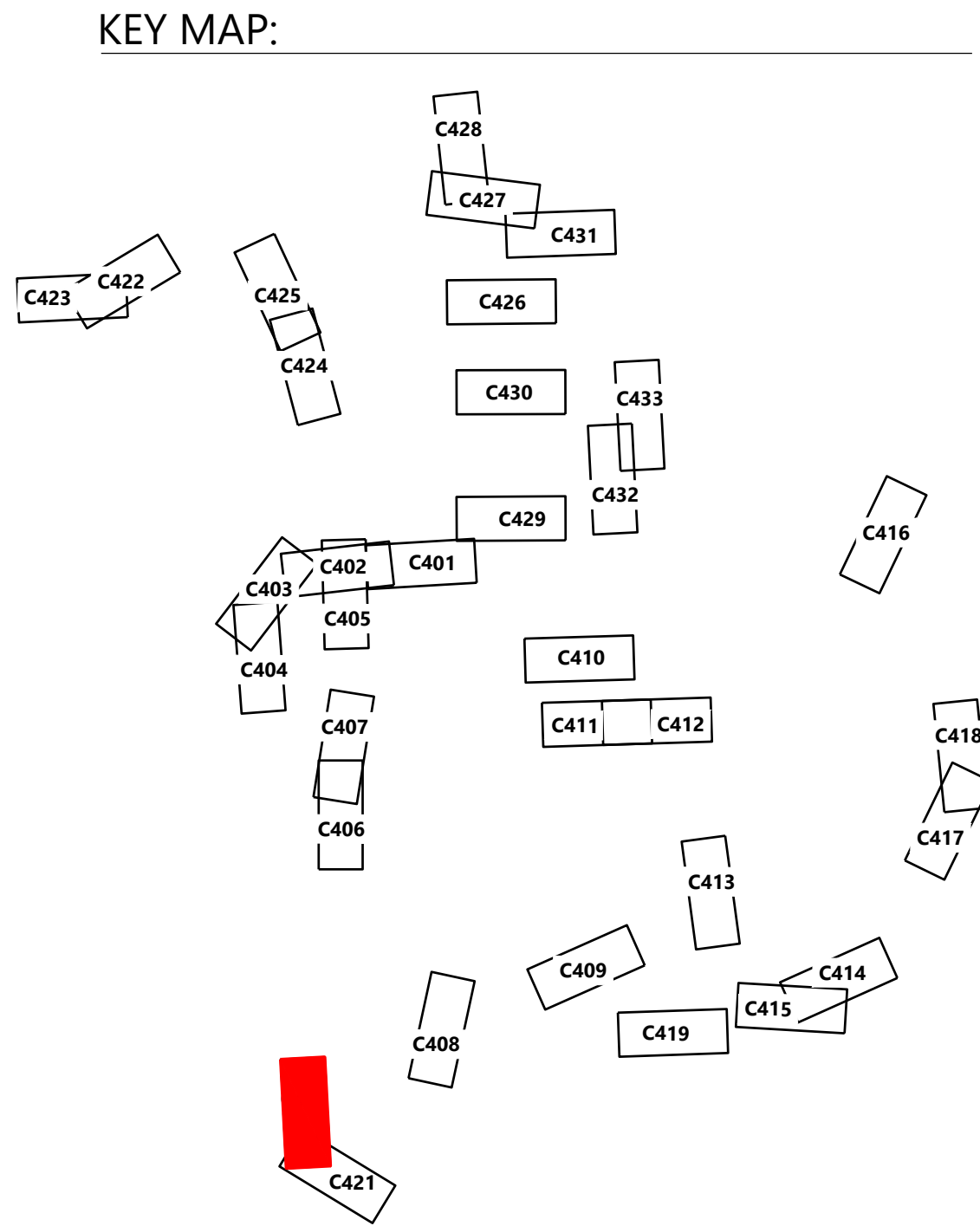
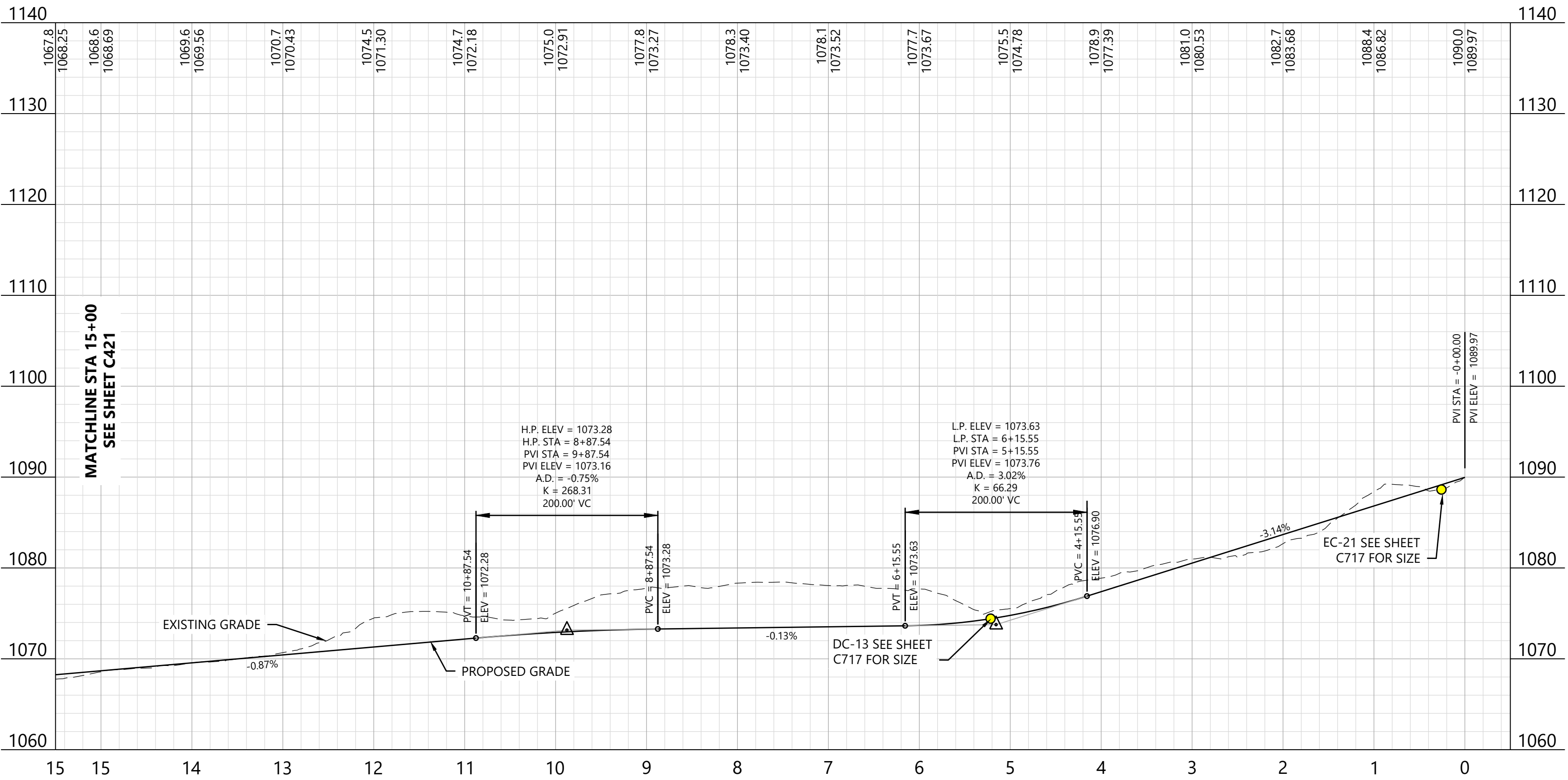
Agricola Wind Project
Cayuga County, New York

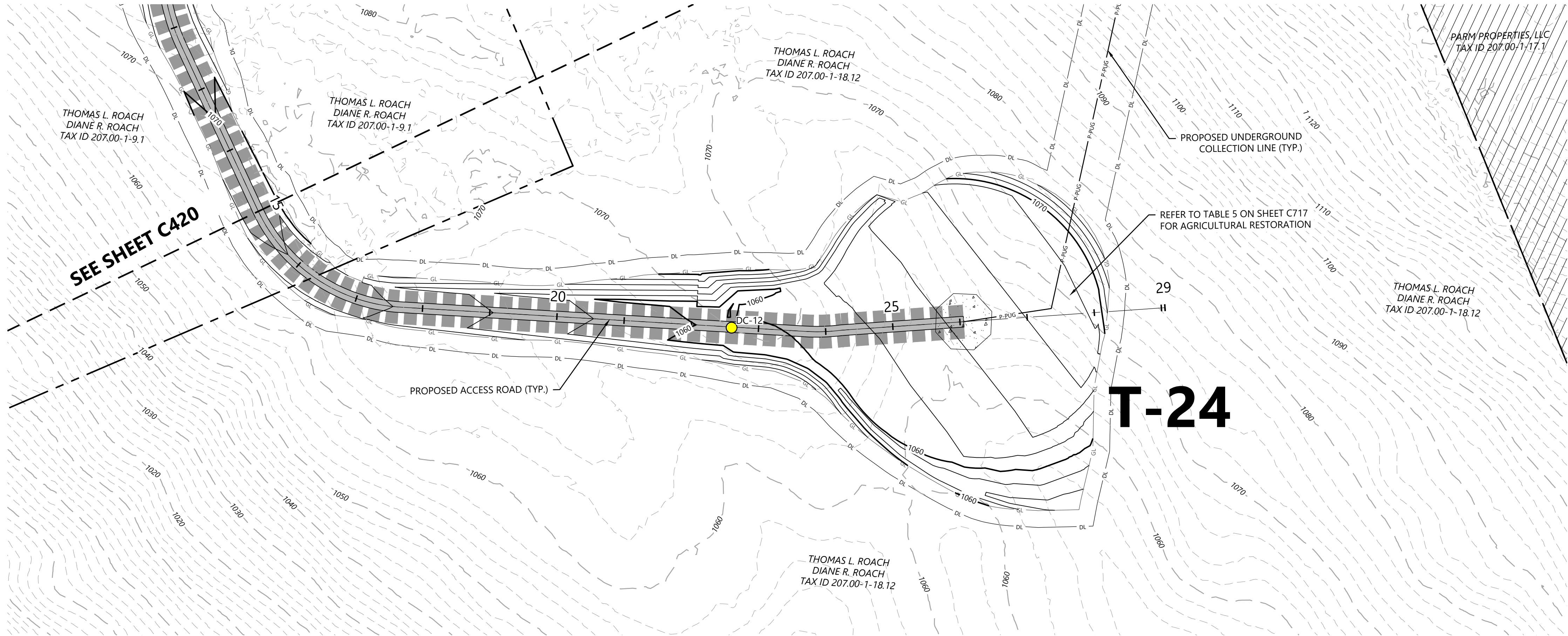
Road T-24 - Sta. -0+50.00 to 15+50.00

ISSUE FOR PERMIT

DATE:	08/23/2024	REV:	
SHEET:	C420		0

Road T-24 - Sta. -0+50 to 15+50





LEGEND:

- T-#** TURBINE LOCATION
- ADLS** ADLS TOWER
- MET-#** PERMANENT MET TOWER
- PROPOSED ACCESS ROAD
- PROPOSED CRANE PATH
- DISTURBANCE LIMITS
- GRADING LIMITS
- PROPOSED INDEX CONTOUR
- PROPOSED INTERVAL CONTOUR
- PROPOSED UNDERGROUND COLLECTION
- PROPOSED OVERHEAD COLLECTION
- PROPOSED CONSTRUCTION FENCE
- PROPOSED JUNCTION BOX
- NON-PARTICIPATING LAND AND PARTIALLY PARTICIPATING LAND
- PARCEL LINES (BOUNDARY SURVEY)
- EX. OVERHEAD COLLECTION
- EX. INDEX CONTOUR
- EX. INTERVAL CONTOUR
- EX. RIGHT OF WAY
- EX. ROAD CENTERLINE
- EX. STREAM CHANNEL
- EX. WETLAND (DELINEATED)
- 75-FT RESTRICTED ACTIVITIES AREA
- 100-FT REGULATED ADJACENT AREA
- FACILITIES
- TEMPORARY TURNS
- MATCH LINE
- PROPOSED DRAINAGE CROSSING
- EX. ENVIRONMENTALLY SENSITIVE AREA
- BORE LOCATION
- PROPOSED BASIN

NOTE:

- Grades greater than 8% must be evaluated by the turbine manufacturer and tow assist may be required.
- All tie back construction grading to be 3:1 unless otherwise specified. See applicable details for restoration grading.

PREPARED FOR:

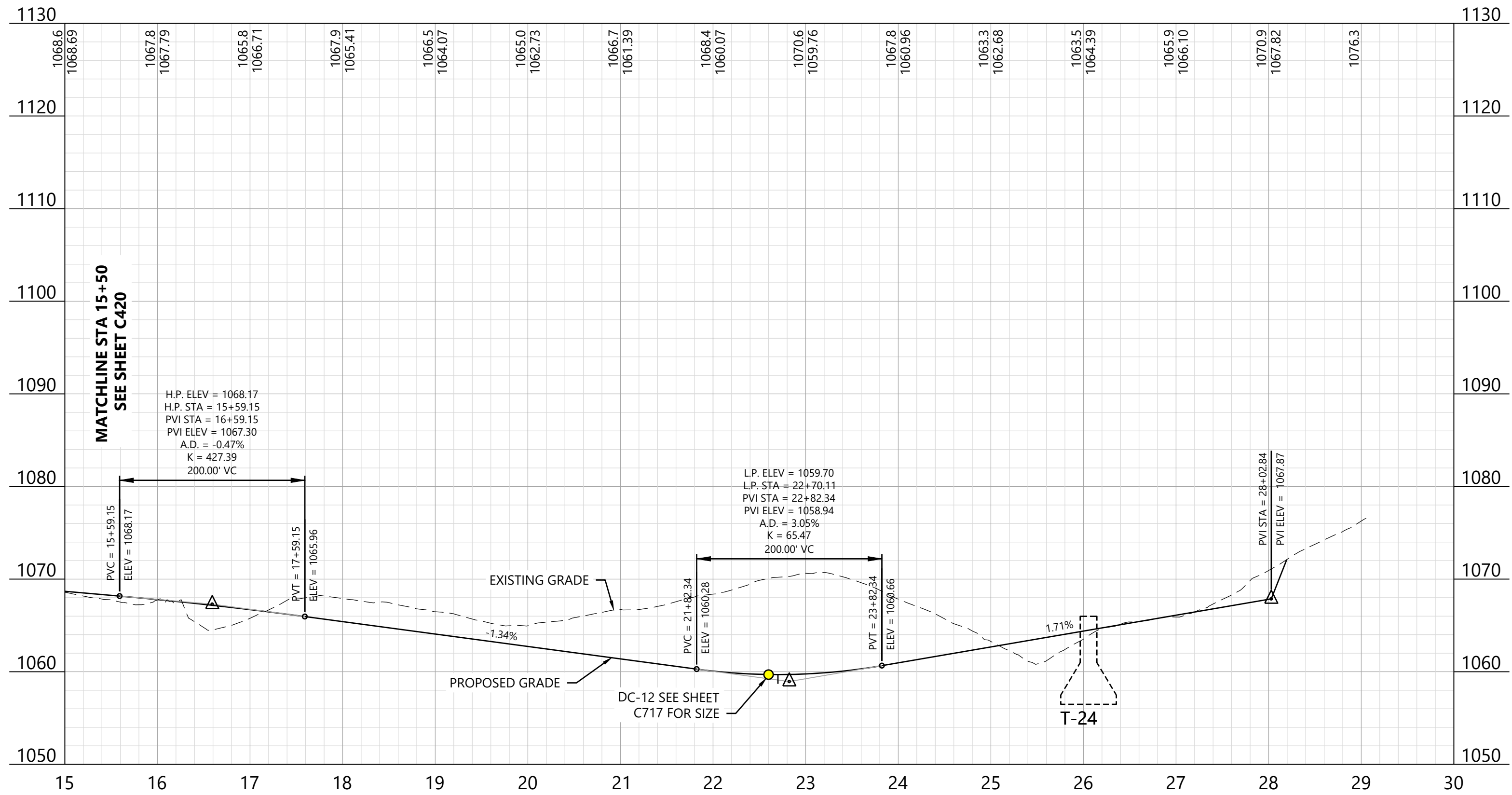
Agricola Wind LLC

90 State Street
Albany, NY 12207

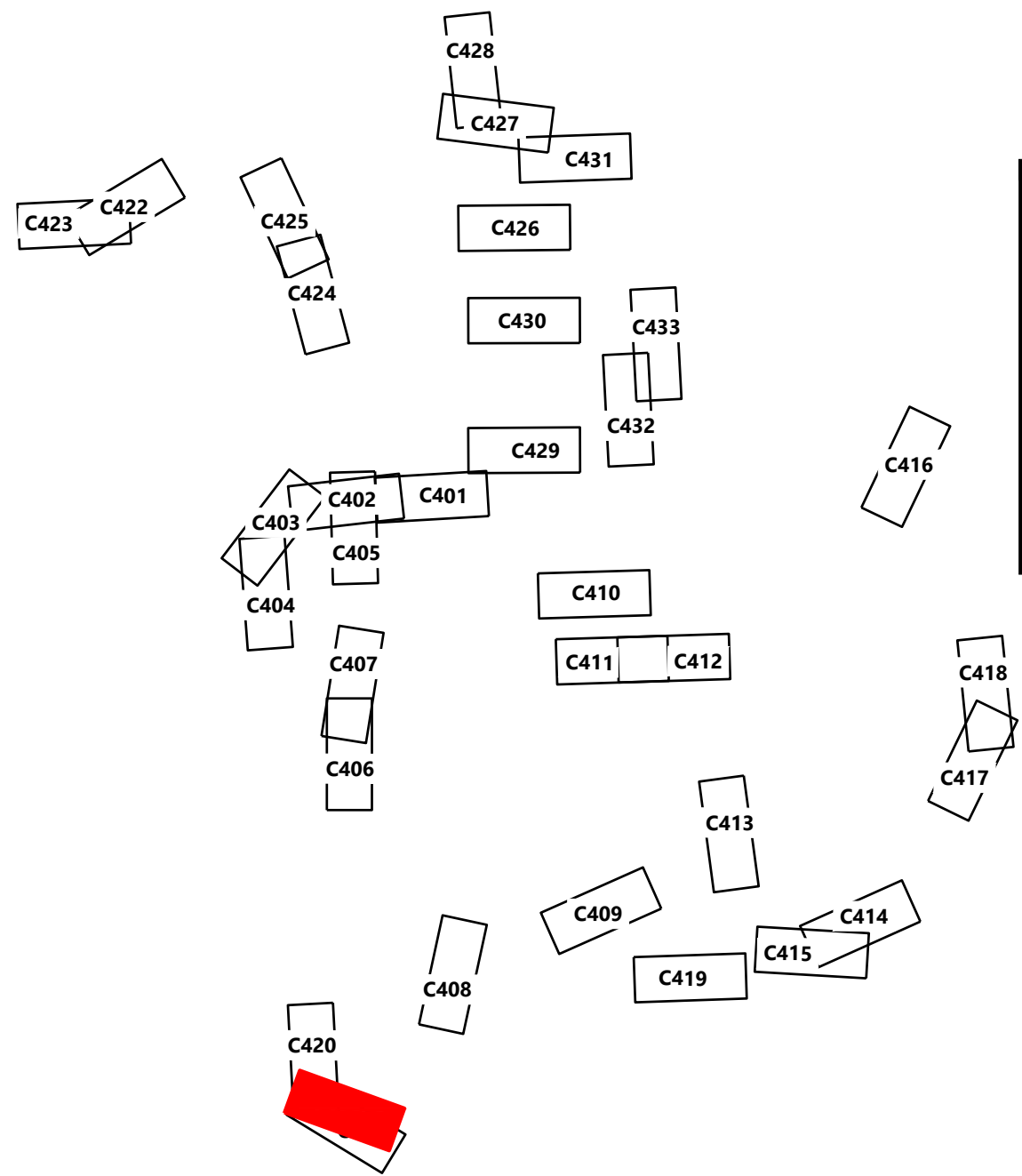
REVISIONS:

#	DATE	COMMENT	BY	CHK	APR
0	08/23/2024	ISSUE FOR PERMIT	ME	AA	AL

Road T-24 - Sta. 15+00 to 30+00



KEY MAP:



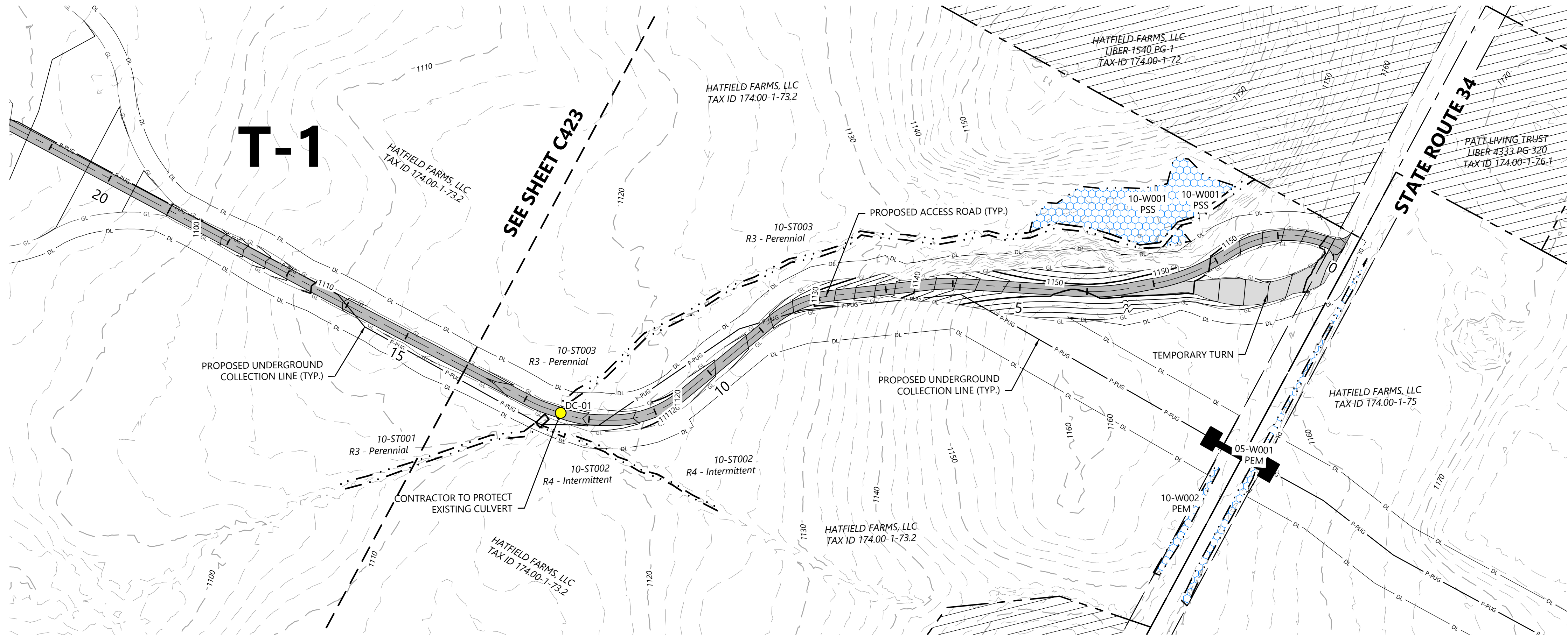
Agricola Wind Project
Cayuga County, New York

Road T-24 - Sta. 15+00.00 to 30+00.00

ISSUE FOR PERMIT

DATE: 08/23/2024 REV: 0

SHEET: C421 0



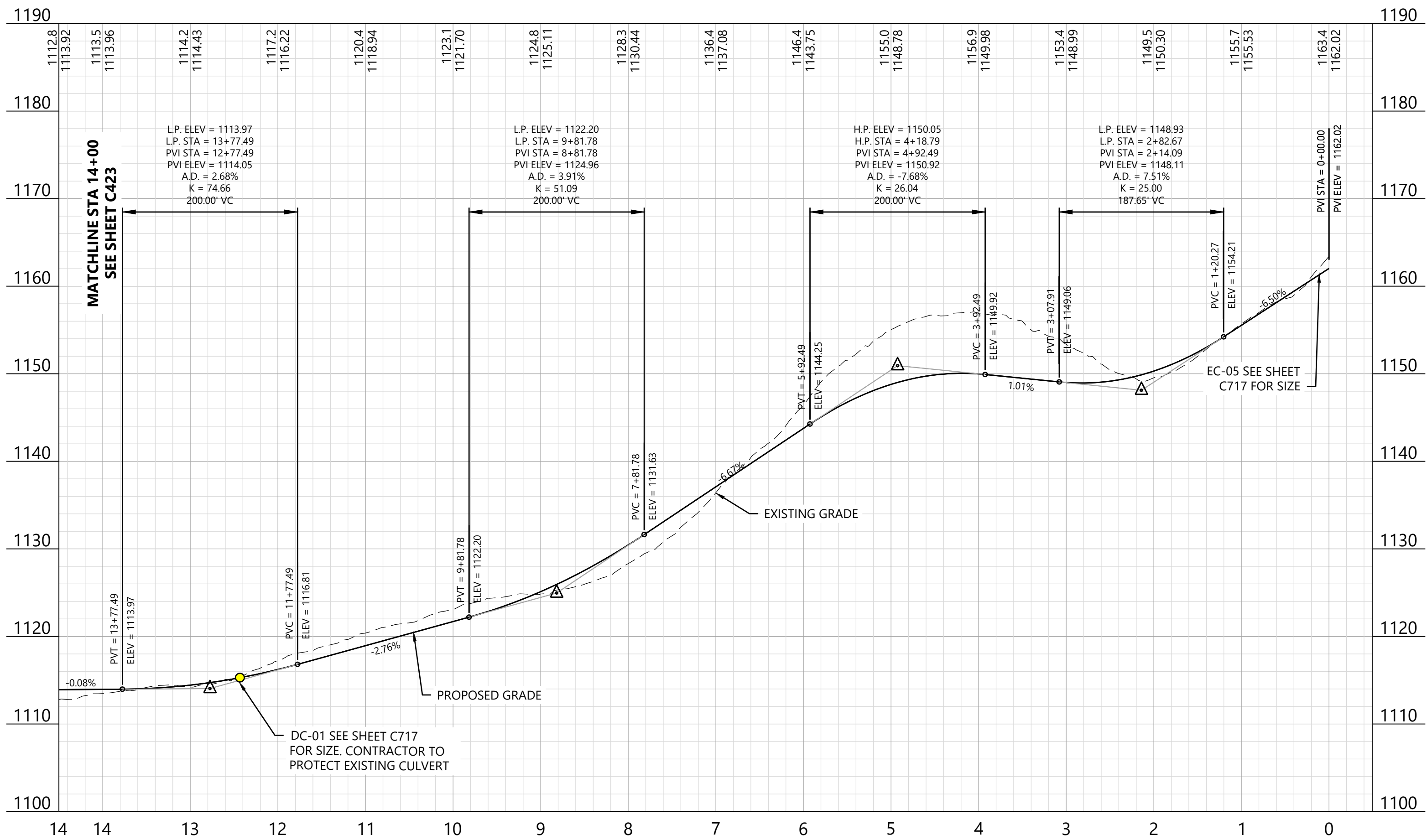
LEGEND:

- T-#** TURBINE LOCATION
- ADLS** ADLS TOWER
- MET-#** PERMANENT MET TOWER
- PROPOSED ACCESS ROAD
- PROPOSED CRANE PATH
- DISTURBANCE LIMITS
- GRADING LIMITS
- PROPOSED INDEX CONTOUR
- PROPOSED INTERVAL CONTOUR
- PROPOSED UNDERGROUND COLLECTION
- PROPOSED OVERHEAD COLLECTION
- PROPOSED CONSTRUCTION FENCE
- PROPOSED JUNCTION BOX
- NON-PARTICIPATING LAND AND PARTIALLY PARTICIPATING LAND
- PARCEL LINES (BOUNDARY SURVEY)
- EX. OVERHEAD COLLECTION
- EX. INDEX CONTOUR
- EX. INTERVAL CONTOUR
- EX. RIGHT OF WAY
- EX. ROAD CENTERLINE
- EX. STREAM CHANNEL
- EX. WETLAND (DELINEATED)
- 75-FT RESTRICTED ACTIVITIES AREA
- 100-FT REGULATED ADJACENT AREA
- FACILITIES
- TEMPORARY TURNS
- MATCH LINE
- PROPOSED DRAINAGE CROSSING
- EX. ENVIRONMENTALLY SENSITIVE AREA
- BORE LOCATION
- PROPOSED BASIN

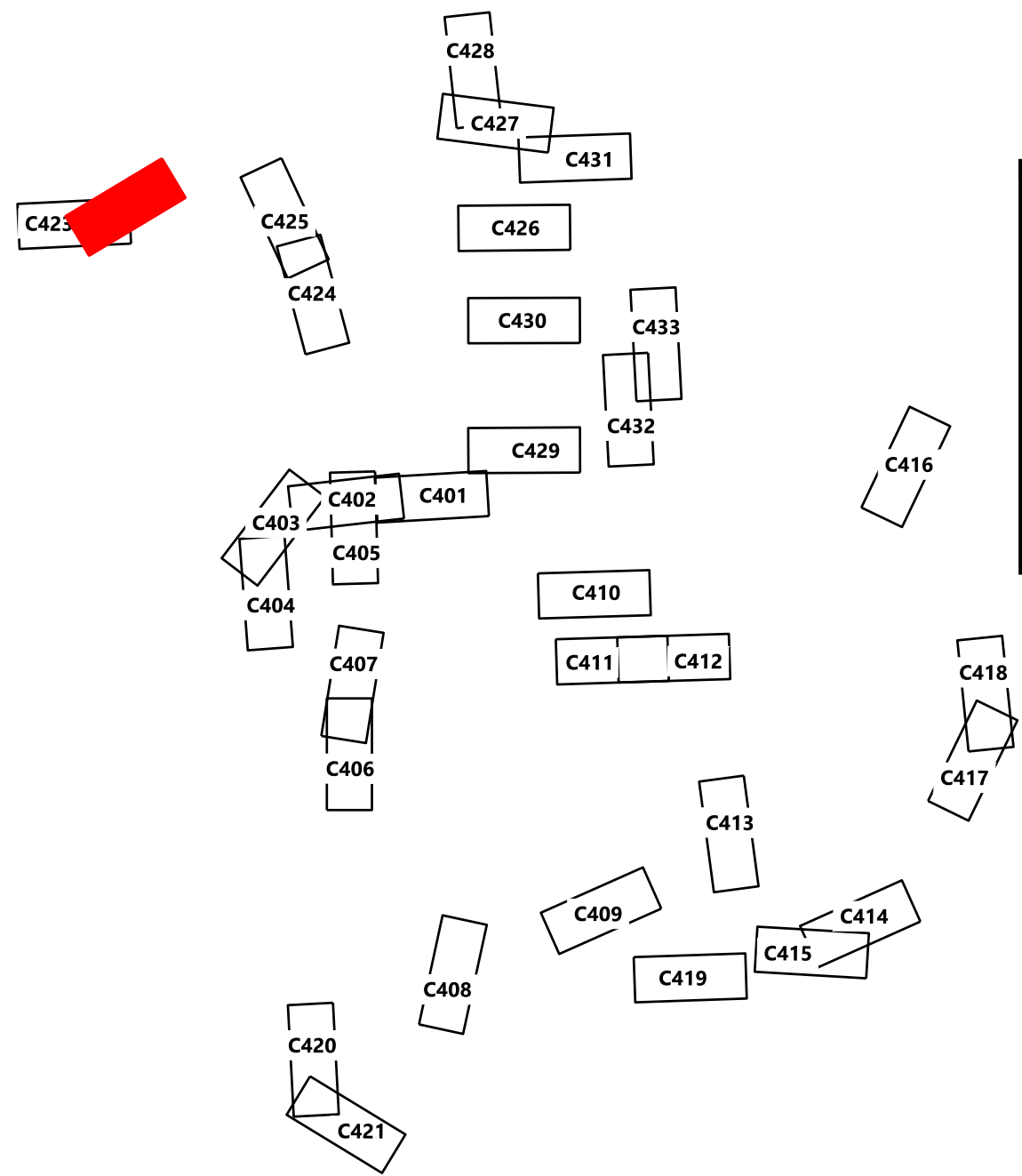
NOTE:

- Grades greater than 8% must be evaluated by the turbine manufacturer and tow assist may be required.
- All tie back construction grading to be 3:1 unless otherwise specified. See applicable details for restoration grading.

ROAD T-1 - Sta. -0+50 to 14+50



KEY MAP:

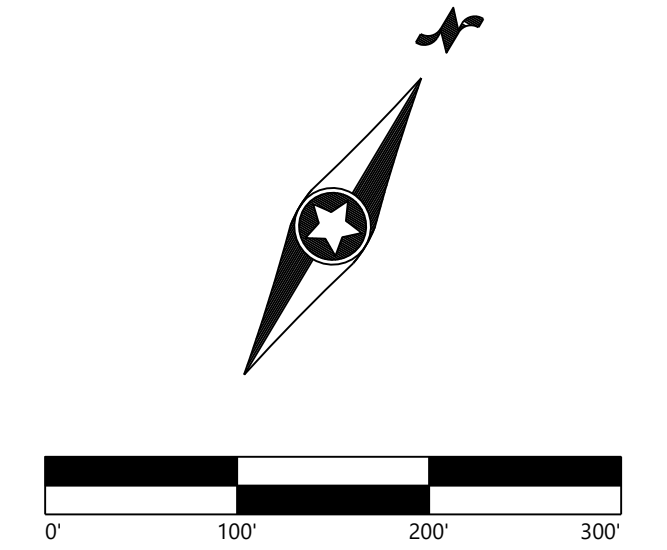


PREPARED FOR:

Agricola Wind LLC

90 State Street
Albany, NY 12207

REVISIONS:				
#	DATE	COMMENT	BY	CHK APP
0	08/23/2024	ISSUE FOR PERMIT	ME	AA AL

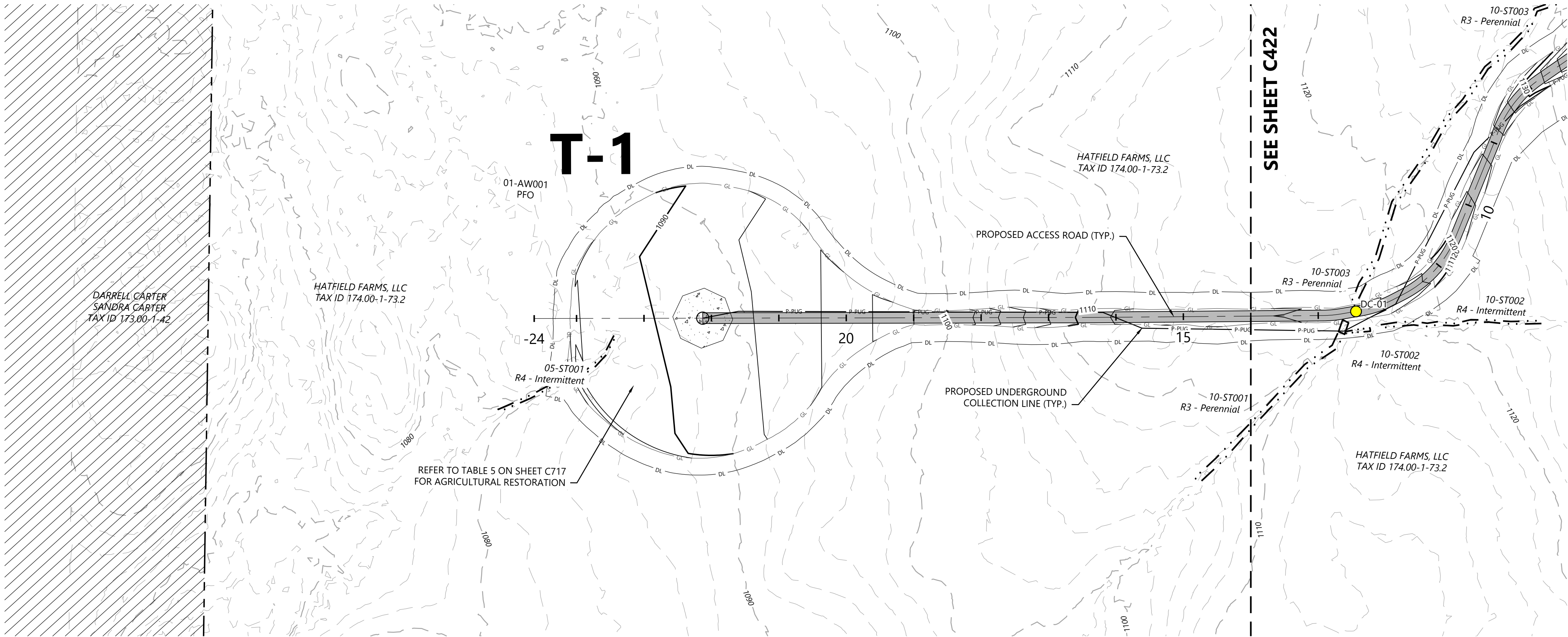


Agricola Wind Project
Cayuga County, New York

Road T-1 - Sta.
-0+50.00 to 14+50.00

ISSUE FOR PERMIT

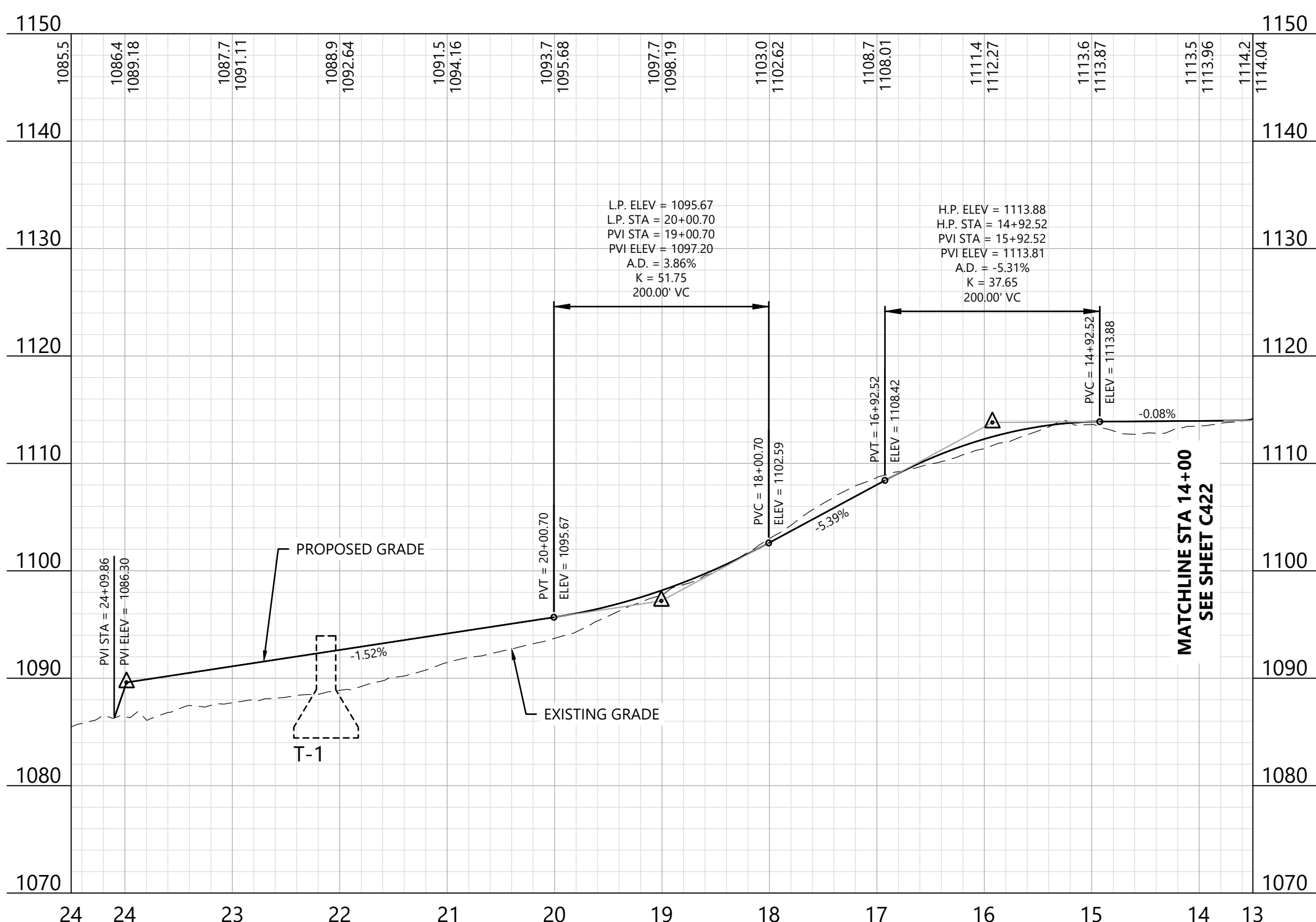
DATE: 08/23/2024
SHEET: C422 0



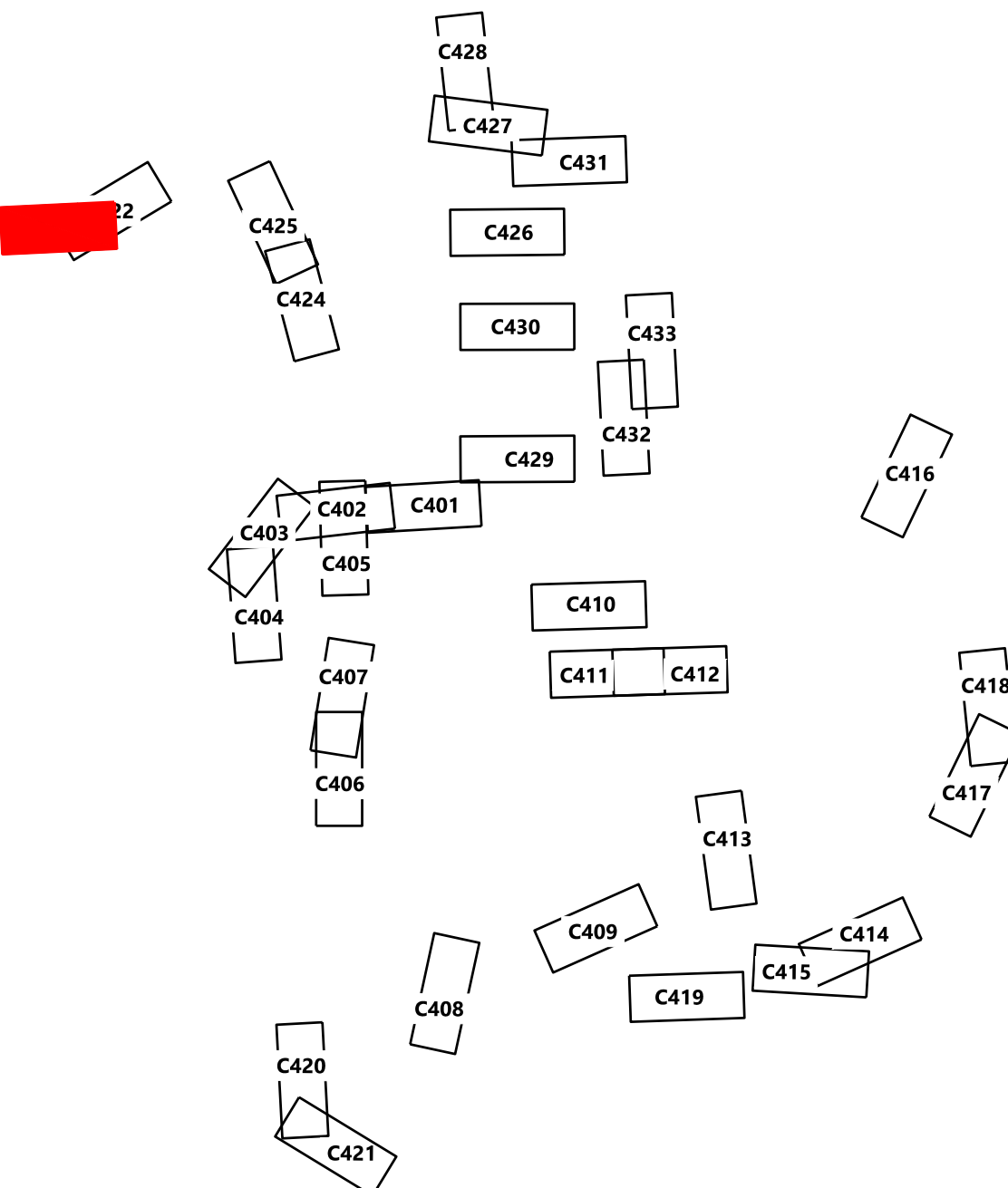
- LEGEND:
- T-# TURBINE LOCATION
 - ADLS ADLS TOWER
 - MET-# PERMANENT MET TOWER
 - PROPOSED ACCESS ROAD
 - PROPOSED CRANE PATH
 - DL DISTURBANCE LIMITS
 - GL GRADING LIMITS
 - 900 PROPOSED INDEX CONTOUR
 - P-PUG PROPOSED INTERVAL CONTOUR
 - P-PUG PROPOSED UNDERGROUND COLLECTION
 - P-PUG PROPOSED OVERHEAD COLLECTION
 - FEN PROPOSED CONSTRUCTION FENCE
 - PROPOSED JUNCTION BOX
 - NON-PARTICIPATING LAND AND PARTIALLY PARTICIPATING LAND
 - PARCEL LINES (BOUNDARY SURVEY)
 - POH EX. OVERHEAD COLLECTION
 - 900 EX. INDEX CONTOUR
 - 900 EX. INTERVAL CONTOUR
 - EX. RIGHT OF WAY
 - EX. ROAD CENTERLINE
 - EX. STREAM CHANNEL
 - EX. WETLAND (DELINEATED)
 - 75-FT RESTRICTED ACTIVITIES AREA
 - 100-FT REGULATED ADJACENT AREA
 - FACILITIES
 - TEMPORARY TURNS
 - MATCH LINE
 - PROPOSED DRAINAGE CROSSING
 - EX. ENVIRONMENTALLY SENSITIVE AREA
 - BORE LOCATION
 - PROPOSED BASIN

- NOTE:
- Grades greater than 8% must be evaluated by the turbine manufacturer and tow assist may be required.
 - All tie back construction grading to be 3:1 unless otherwise specified. See applicable details for restoration grading.

ROAD T-1 - Sta. 13+50 to 24+50



KEY MAP:



Agricola Wind Project

Cayuga County, New York

Road T-1 - Sta. 13+50.00 to 24+50.00

ISSUE FOR PERMIT

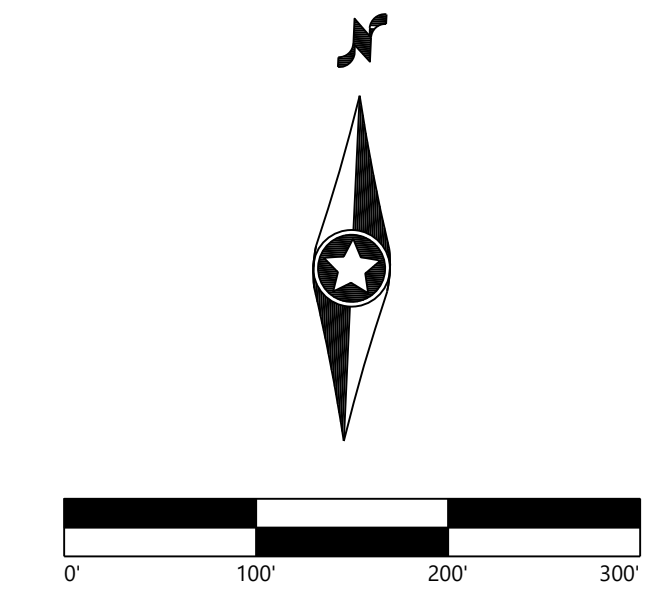
DATE: 08/23/2024
SHEET: C423
REV: 0

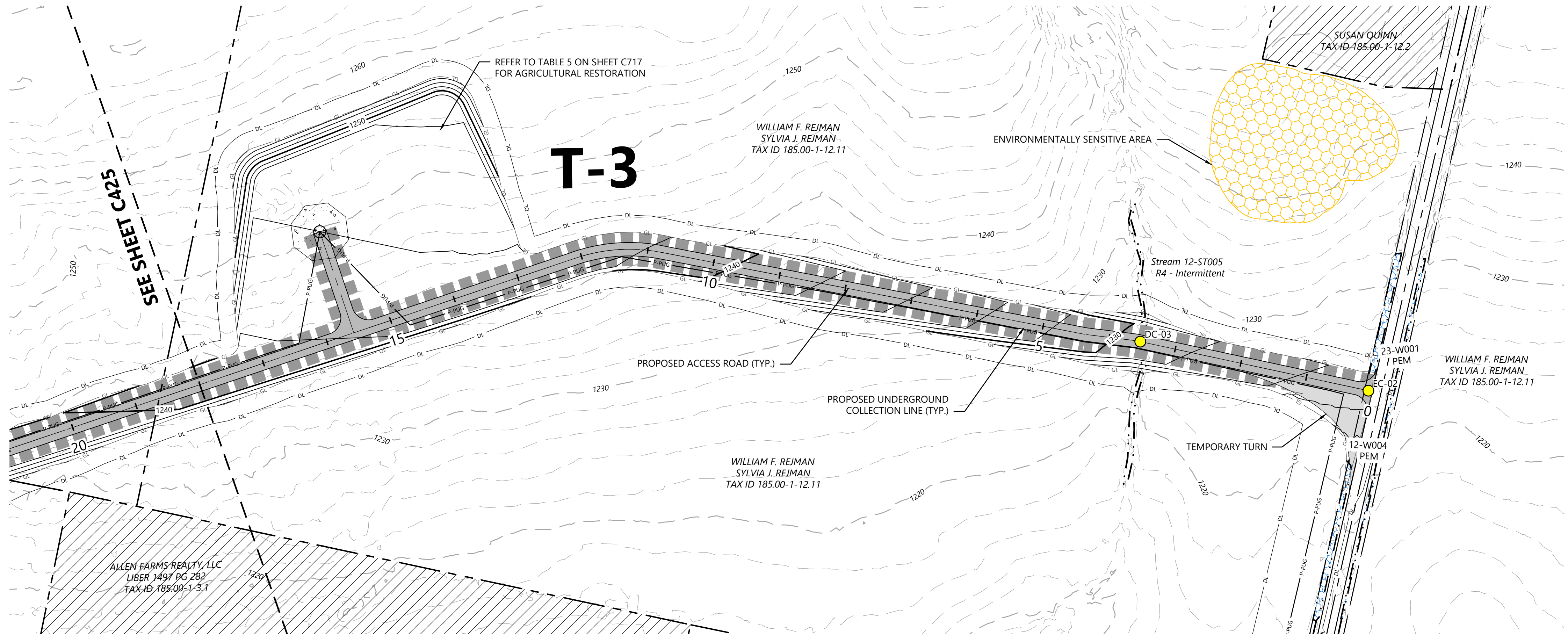
PREPARED FOR:

Agricola Wind LLC

90 State Street
Albany, NY 12207

REVISIONS:				
#	DATE	COMMENT	BY	CHK
0	08/23/2024	ISSUE FOR PERMIT	ME	AA





- LEGEND:
- T-# TURBINE LOCATION
 - ADLS ADLS TOWER
 - MET-# PERMANENT MET TOWER
 - PROPOSED ACCESS ROAD
 - PROPOSED CRANE PATH
 - DISTURBANCE LIMITS
 - GRADING LIMITS
 - PROPOSED INDEX CONTOUR
 - PROPOSED INTERVAL CONTOUR
 - PROPOSED UNDERGROUND COLLECTION
 - PROPOSED OVERHEAD COLLECTION
 - PROPOSED CONSTRUCTION FENCE
 - PROPOSED JUNCTION BOX
 - NON-PARTICIPATING LAND AND PARTIALLY PARTICIPATING LAND
 - PARCEL LINES (BOUNDARY SURVEY)
 - EX. OVERHEAD COLLECTION
 - EX. INDEX CONTOUR
 - EX. INTERVAL CONTOUR
 - EX. RIGHT OF WAY
 - EX. ROAD CENTERLINE
 - EX. STREAM CHANNEL
 - EX. WETLAND (DELINEATED)
 - 75-FT RESTRICTED ACTIVITIES AREA
 - 100-FT REGULATED ADJACENT AREA
 - FACILITIES
 - TEMPORARY TURNS
 - MATCH LINE
 - PROPOSED DRAINAGE CROSSING
 - EX. ENVIRONMENTALLY SENSITIVE AREA
 - BORE LOCATION
 - PROPOSED BASIN

NOTE:



- Grades greater than 8% must be evaluated by the turbine manufacturer and tow assist may be required.
- All tie back construction grading to be 3:1 unless otherwise specified. See applicable details for restoration grading.

PREPARED FOR:

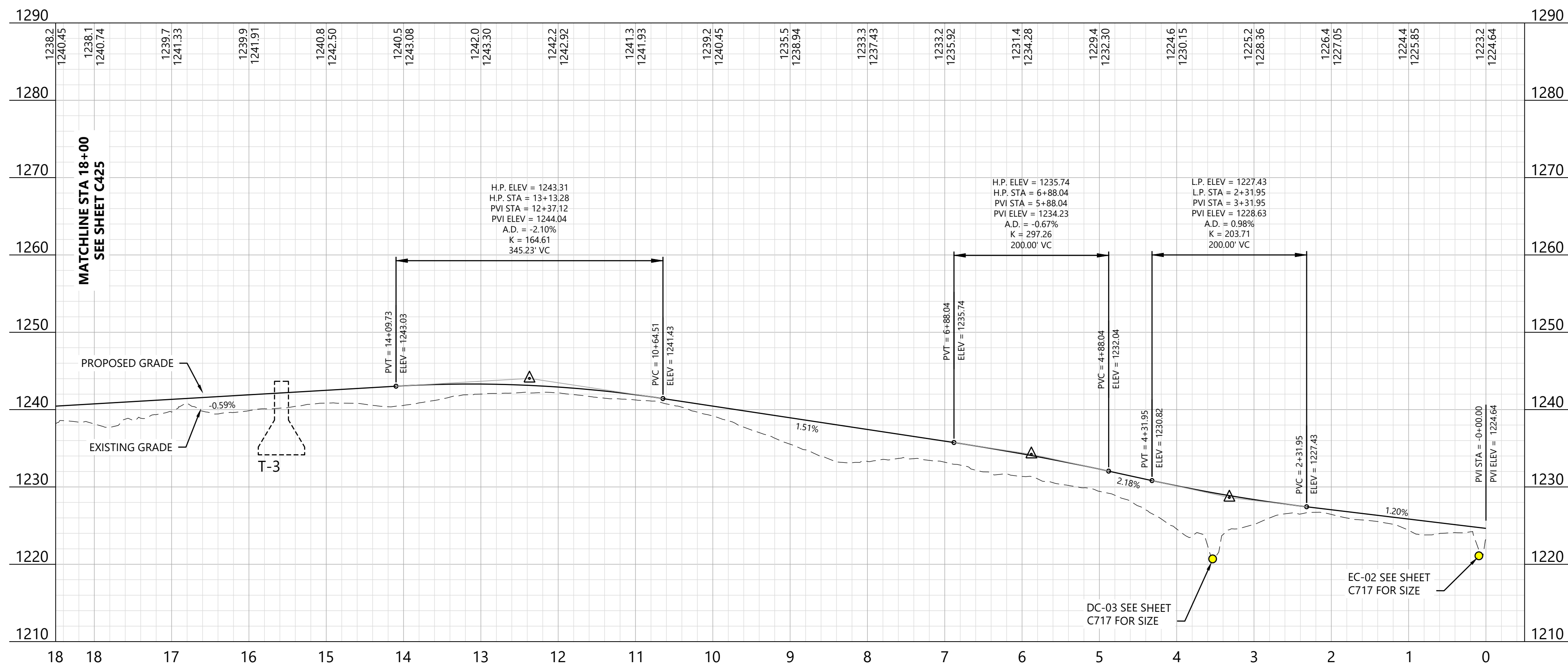
Agricola Wind LLC

90 State Street
Albany, NY 12207

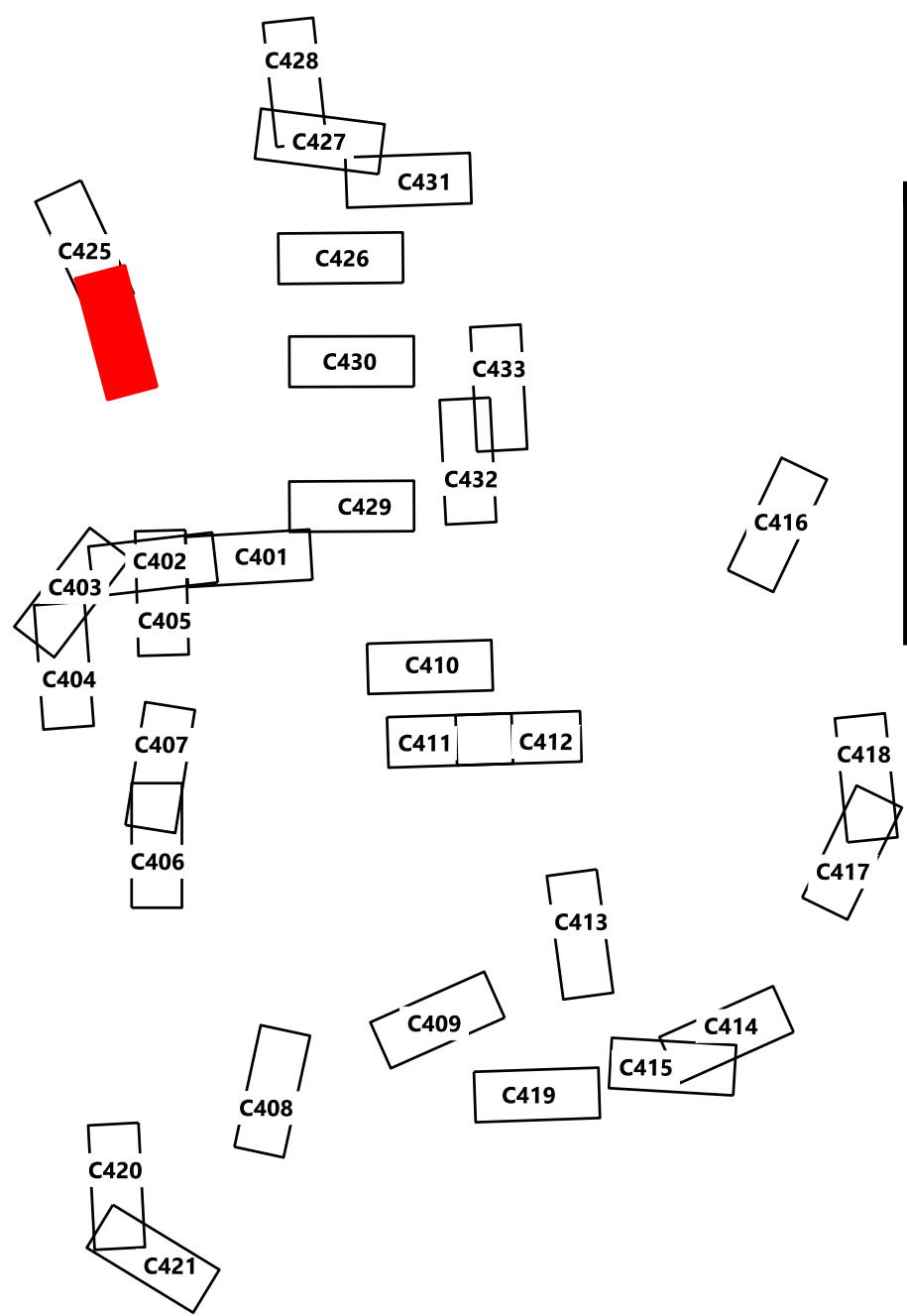
REVISIONS:				
#	DATE	COMMENT	BY	CHK
0	08/23/2024	ISSUE FOR PERMIT	ME	AA



Road T-2 - Sta. -0+50 to 18+50



KEY MAP:



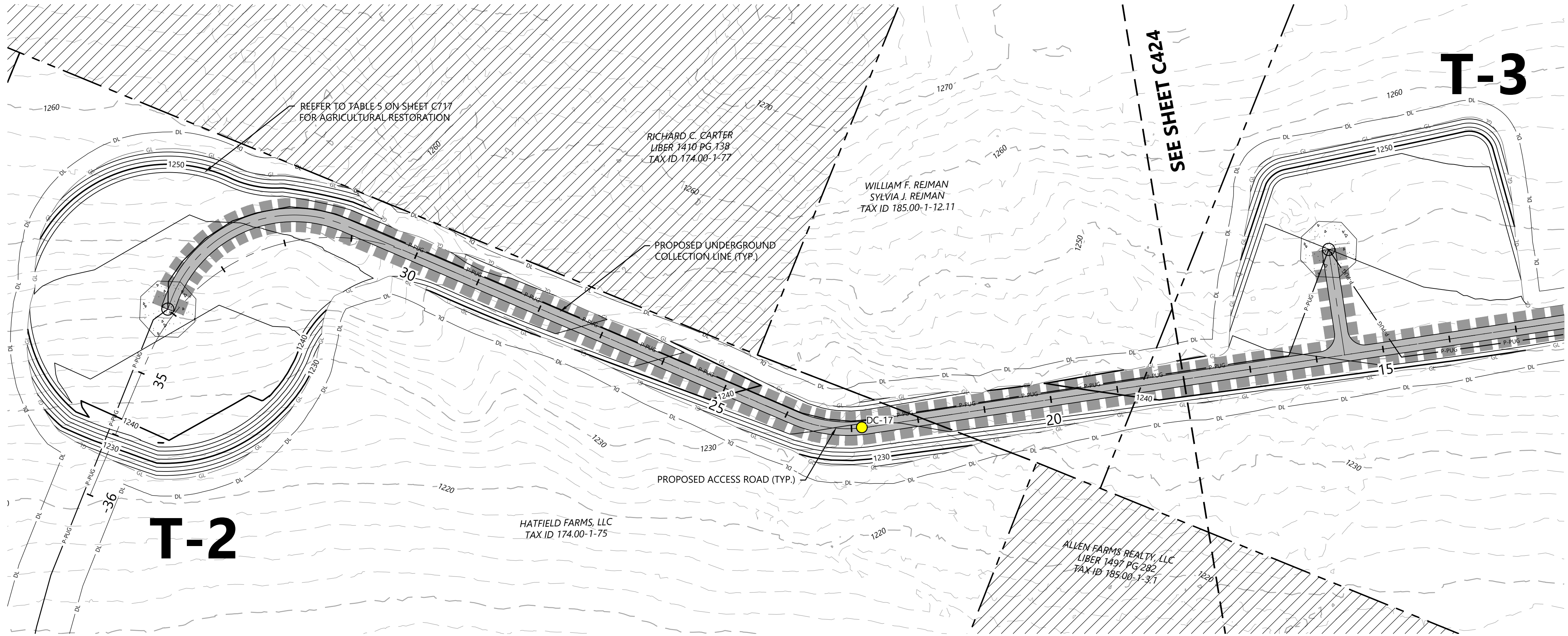
Agricola Wind Project

Cayuga County, New York

Road T-2 - Sta.
-0+50.00 to 18+50.00

ISSUE FOR PERMIT

DATE: 08/23/2024
SHEET: C424 0



LEGEND:

- T-#** TURBINE LOCATION
- ADLS** ADLS TOWER
- MET-#** PERMANENT MET TOWER
- PROPOSED ACCESS ROAD
- PROPOSED CRANE PATH
- DISTURBANCE LIMITS
- GRADING LIMITS
- PROPOSED INDEX CONTOUR
- PROPOSED INTERVAL CONTOUR
- PROPOSED UNDERGROUND COLLECTION
- PROPOSED OVERHEAD COLLECTION
- PROPOSED CONSTRUCTION FENCE
- PROPOSED JUNCTION BOX
- NON-PARTICIPATING LAND AND PARTIALLY PARTICIPATING LAND
- PARCEL LINES (BOUNDARY SURVEY)
- EX. OVERHEAD COLLECTION
- EX. INDEX CONTOUR
- EX. INTERVAL CONTOUR
- EX. RIGHT OF WAY
- EX. ROAD CENTERLINE
- EX. STREAM CHANNEL
- EX. WETLAND (DELINEATED)
- 75-FT RESTRICTED ACTIVITIES AREA
- 100-FT REGULATED ADJACENT AREA
- FACILITIES
- TEMPORARY TURNS
- MATCH LINE
- PROPOSED DRAINAGE CROSSING
- EX. ENVIRONMENTALLY SENSITIVE AREA
- BORE LOCATION
- PROPOSED BASIN

NOTE:

- Grades greater than 8% must be evaluated by the turbine manufacturer and tow assist may be required.
- All tie back construction grading to be 3:1 unless otherwise specified. See applicable details for restoration grading.

Westwood
Surveying & Engineering

Phone (952) 937-5150 12701 Whitewater Drive, Suite #300
Fax (952) 937-5822 Minnetonka, MN 55343
TollFree (888) 937-5150 www.pc.com
Westwood Surveying and Engineering, P.C.

PREPARED FOR:

Agricola Wind LLC

90 State Street
Albany, NY 12207

REVISIONS:

#	DATE	COMMENT	BY	CHK	APR
0	08/23/2024	ISSUE FOR PERMIT	ME	AA	AL

0 100 200 300

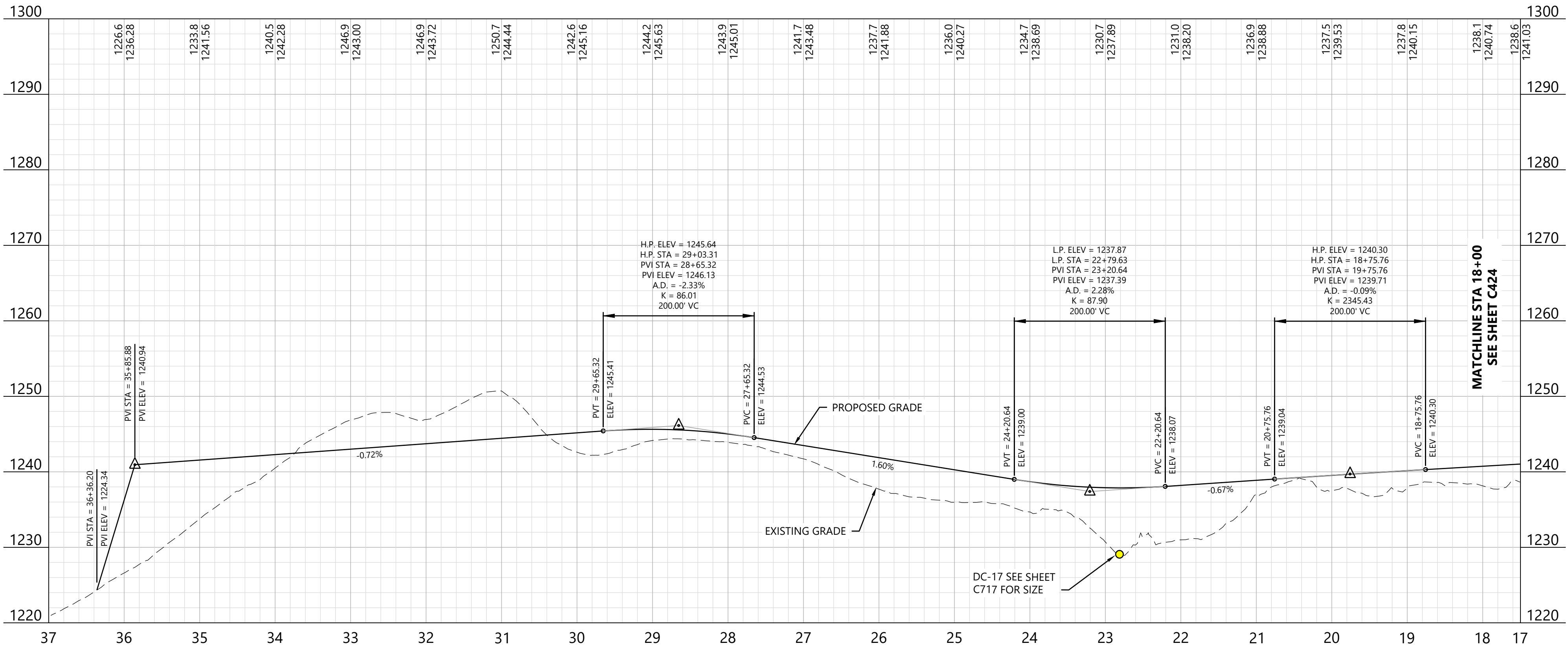
Agricola Wind Project
Cayuga County, New York

Road T-2 - Sta.
17+50.00 to 37+00.00

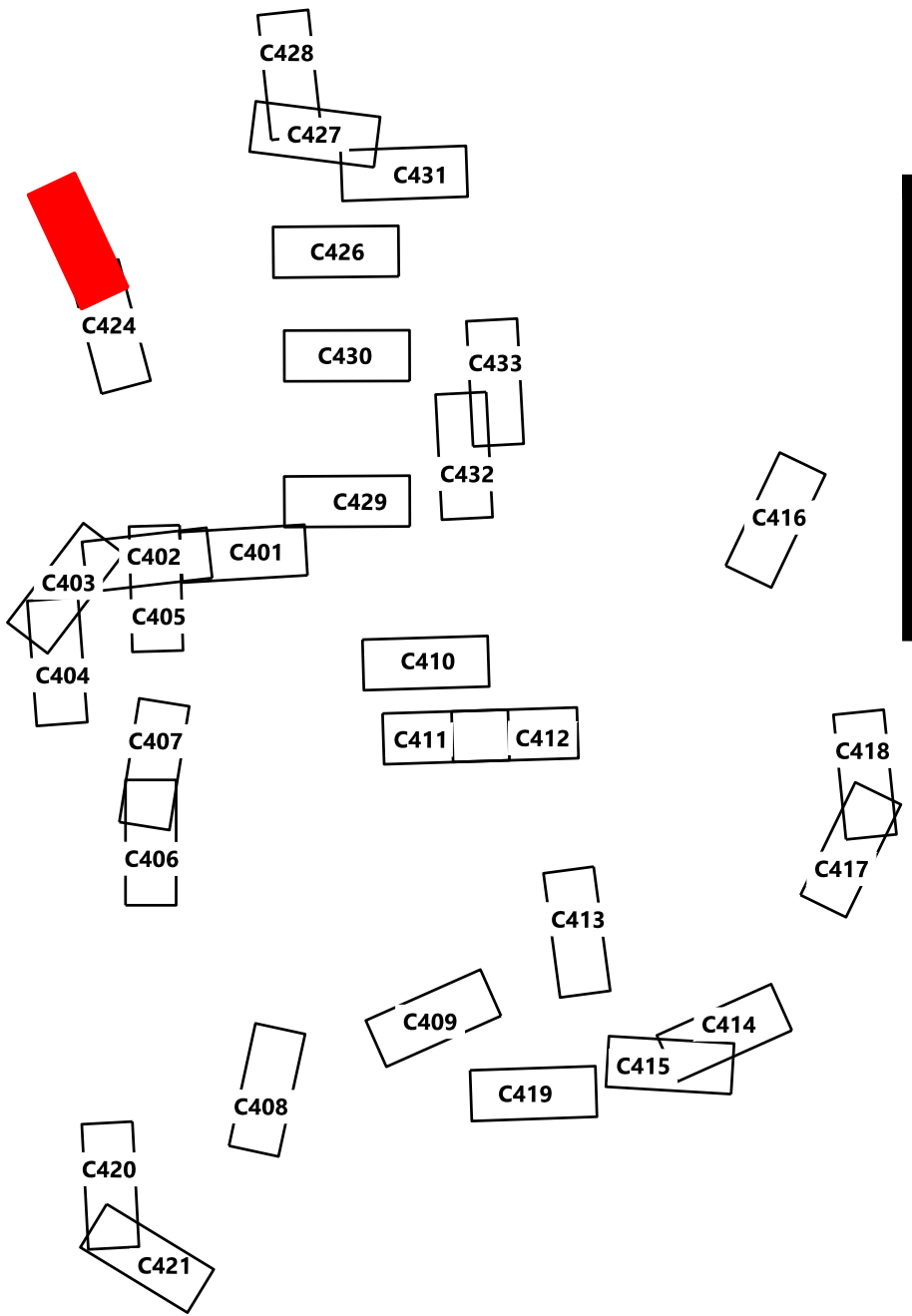
ISSUE FOR PERMIT

DATE:	08/23/2024	REV:
SHEET:	C425	0

Road T-2 - Sta. 17+50 to 37+00



KEY MAP:




PREPARED FOR:

Agricola Wind LLC

90 State Street
Albany, NY 12207

REVISIONS:				
#	DATE	COMMENT	BY	CHK
0	08/23/2024	ISSUE FOR PERMIT	ME	AA



Agricola Wind Project

Cayuga County, New York

Road T-7 - Sta.
-0+50.00 to 14+00.00

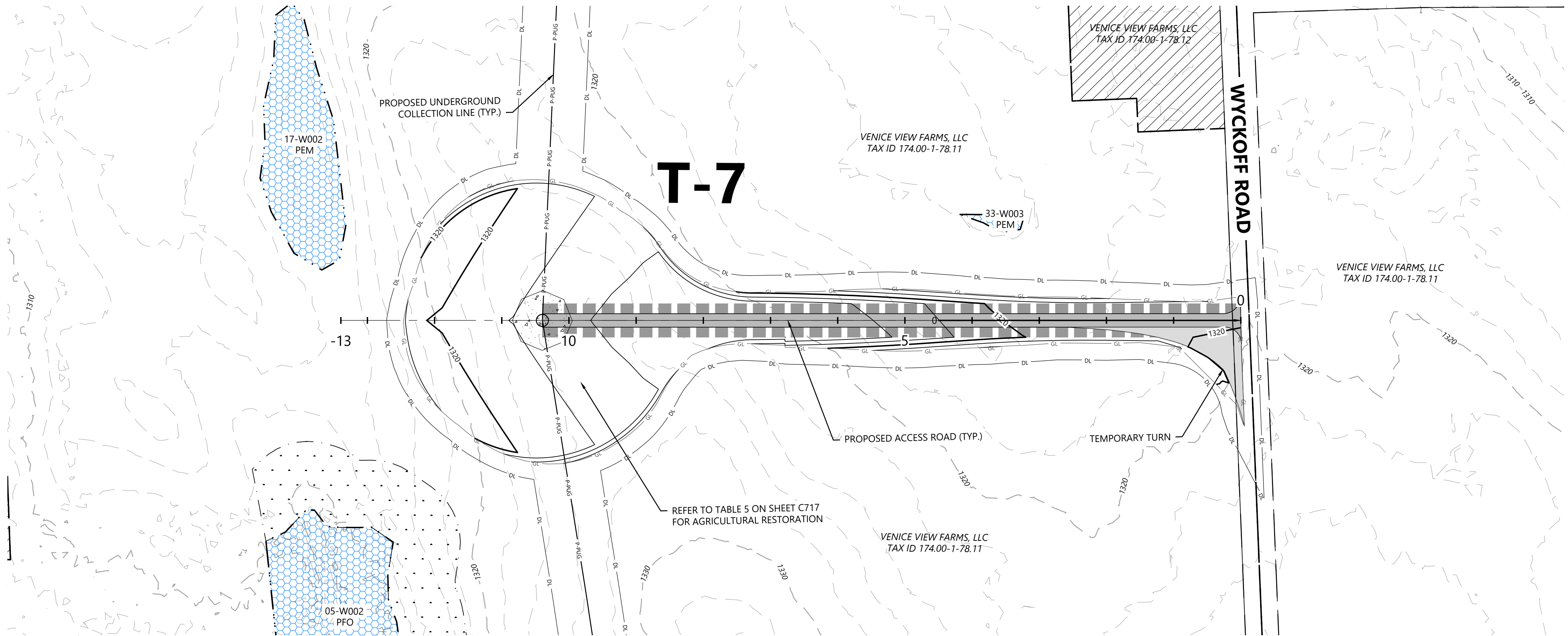
ISSUE FOR PERMIT

DATE: 08/23/2024

SHEET: C426

REV:

0

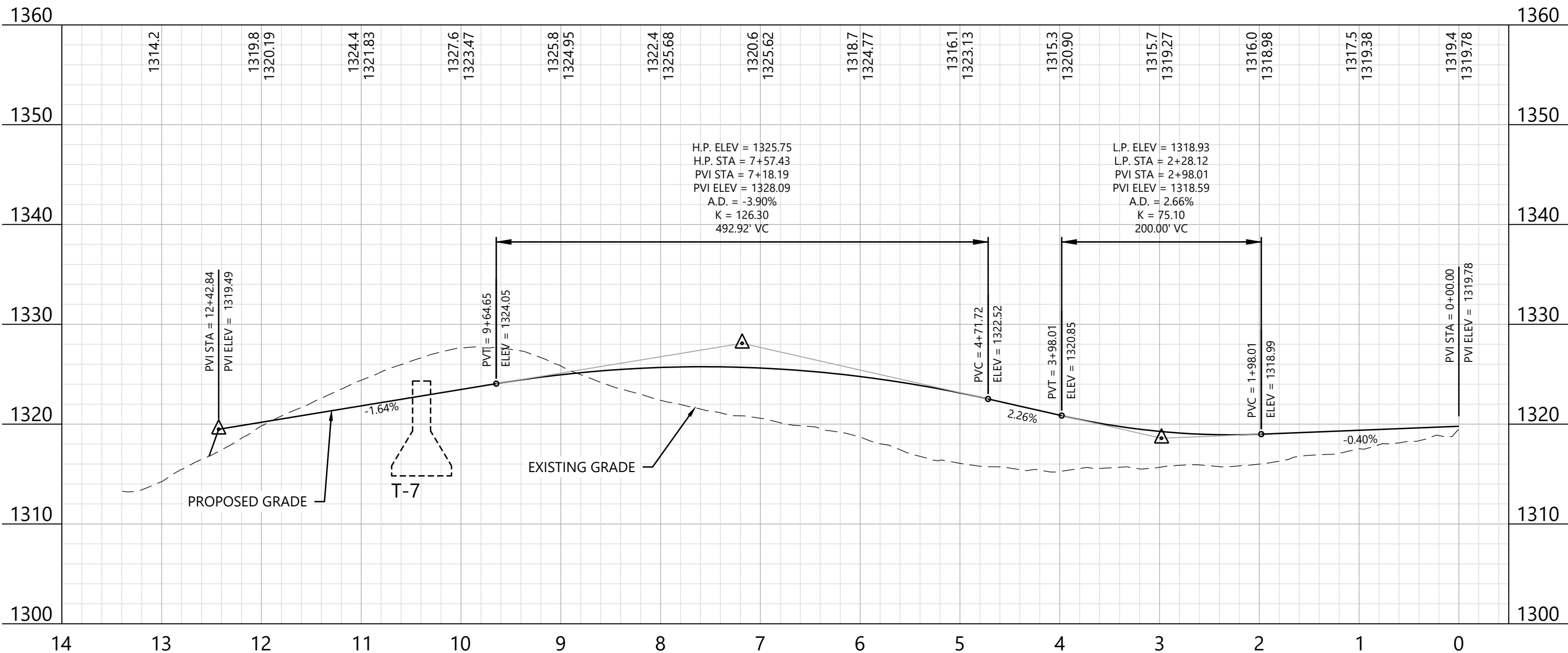


LEGEND:

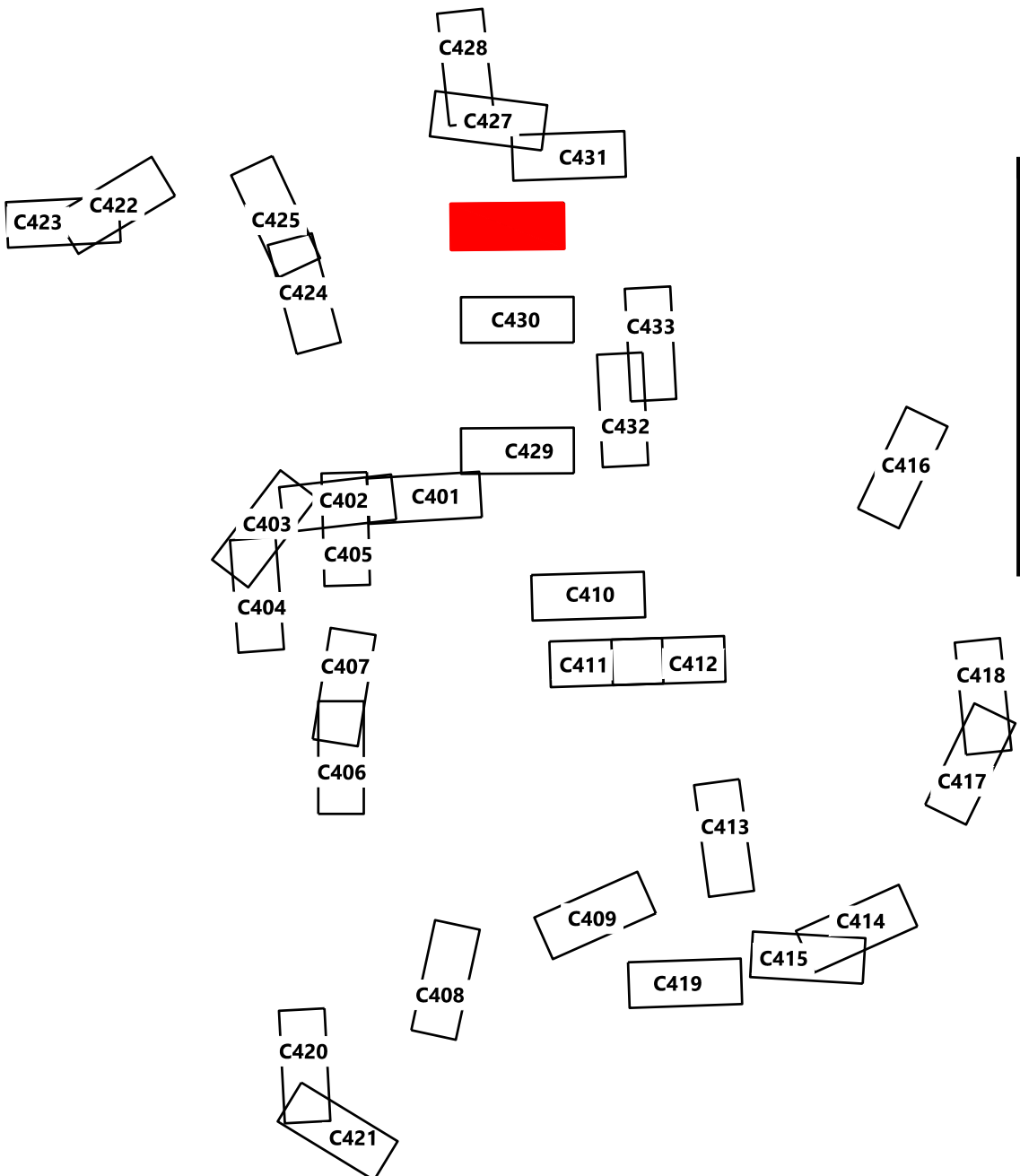
- T-#** TURBINE LOCATION
- ADLS** ADLS TOWER
- MET-#** PERMANENT MET TOWER
- PROPOSED ACCESS ROAD
- PROPOSED CRANE PATH
- DISTURBANCE LIMITS
- GRADING LIMITS
- PROPOSED INDEX CONTOUR
- PROPOSED INTERVAL CONTOUR
- PROPOSED UNDERGROUND COLLECTION
- PROPOSED OVERHEAD COLLECTION
- PROPOSED CONSTRUCTION FENCE
- PROPOSED JUNCTION BOX
- NON-PARTICIPATING LAND AND PARTIALLY PARTICIPATING LAND
- PARCEL LINES (BOUNDARY SURVEY)
- EX. OVERHEAD COLLECTION
- EX. INDEX CONTOUR
- EX. INTERVAL CONTOUR
- EX. RIGHT OF WAY
- EX. ROAD CENTERLINE
- EX. STREAM CHANNEL
- EX. WETLAND (DELINEATED)
- 75-FT RESTRICTED ACTIVITIES AREA
- 100-FT REGULATED ADJACENT AREA
- FACILITIES
- TEMPORARY TURNS
- MATCH LINE
- PROPOSED DRAINAGE CROSSING
- EX. ENVIRONMENTALLY SENSITIVE AREA
- BORE LOCATION
- PROPOSED BASIN

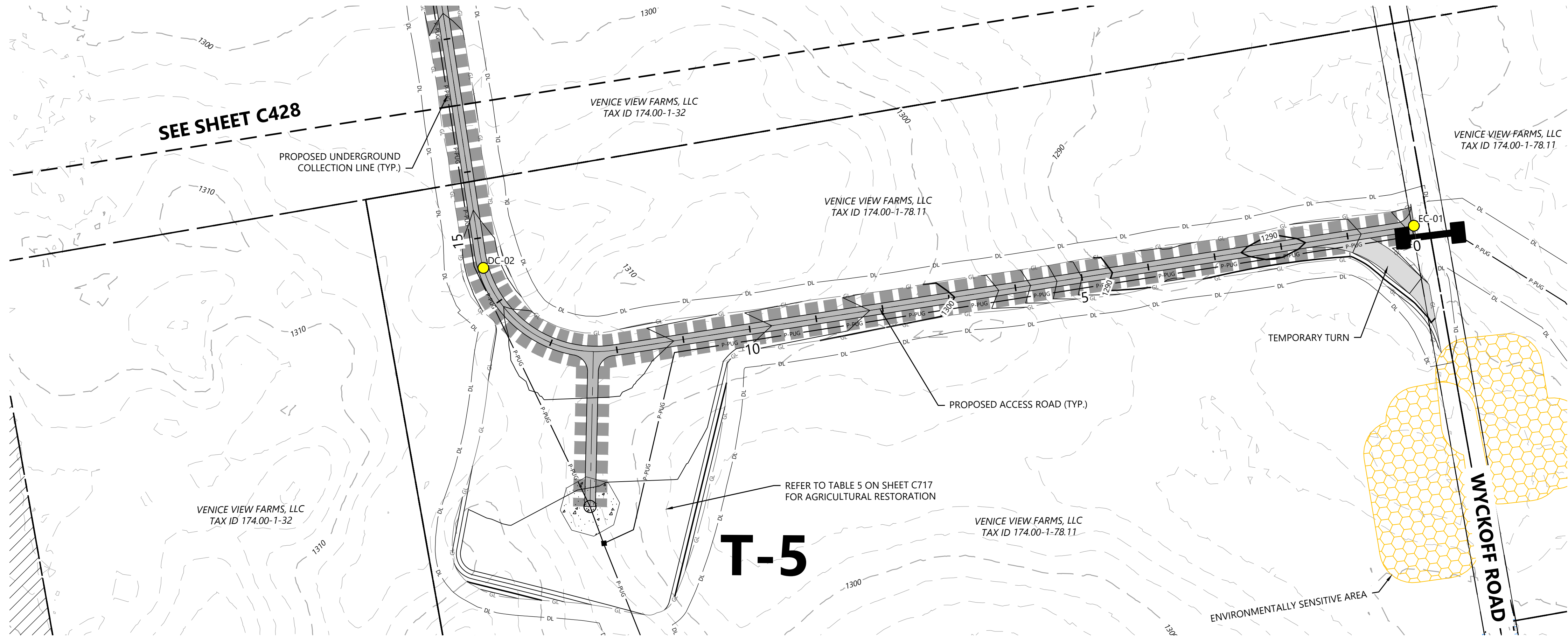
- NOTE:
- Grades greater than 8% must be evaluated by the turbine manufacturer and tow assist may be required.
 - All tie back construction grading to be 3:1 unless otherwise specified. See applicable details for restoration grading.

Road T-7 - Sta. -0+50 to 14+00



KEY MAP:





LEGEND:

- T-#** TURBINE LOCATION
- ADLS** ADLS TOWER
- MET-#** PERMANENT MET TOWER
- PROPOSED ACCESS ROAD
- PROPOSED CRANE PATH
- DISTURBANCE LIMITS
- GRADING LIMITS
- PROPOSED INDEX CONTOUR
- PROPOSED INTERVAL CONTOUR
- PROPOSED UNDERGROUND COLLECTION
- PROPOSED OVERHEAD COLLECTION
- PROPOSED CONSTRUCTION FENCE
- PROPOSED JUNCTION BOX
- NON-PARTICIPATING LAND AND PARTIALLY PARTICIPATING LAND
- PARCEL LINES (BOUNDARY SURVEY)
- EX. OVERHEAD COLLECTION
- EX. INDEX CONTOUR
- EX. INTERVAL CONTOUR
- EX. RIGHT OF WAY
- EX. ROAD CENTERLINE
- EX. STREAM CHANNEL
- EX. WETLAND (DELINEATED)
- 75-FT RESTRICTED ACTIVITIES AREA
- 100-FT REGULATED ADJACENT AREA
- FACILITIES
- TEMPORARY TURNS
- MATCH LINE
- PROPOSED DRAINAGE CROSSING
- EX. ENVIRONMENTALLY SENSITIVE AREA
- BORE LOCATION
- PROPOSED BASIN

NOTE:

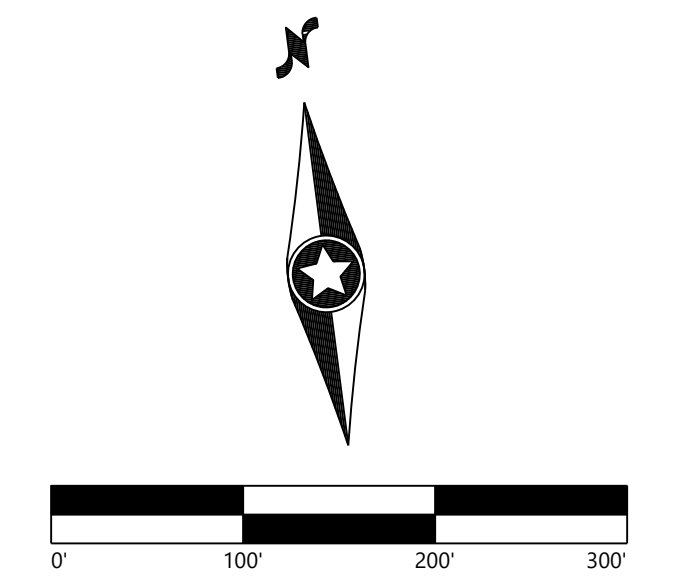
- Grades greater than 8% must be evaluated by the turbine manufacturer and tow assist may be required.
- All tie back construction grading to be 3:1 unless otherwise specified. See applicable details for restoration grading.

PREPARED FOR:

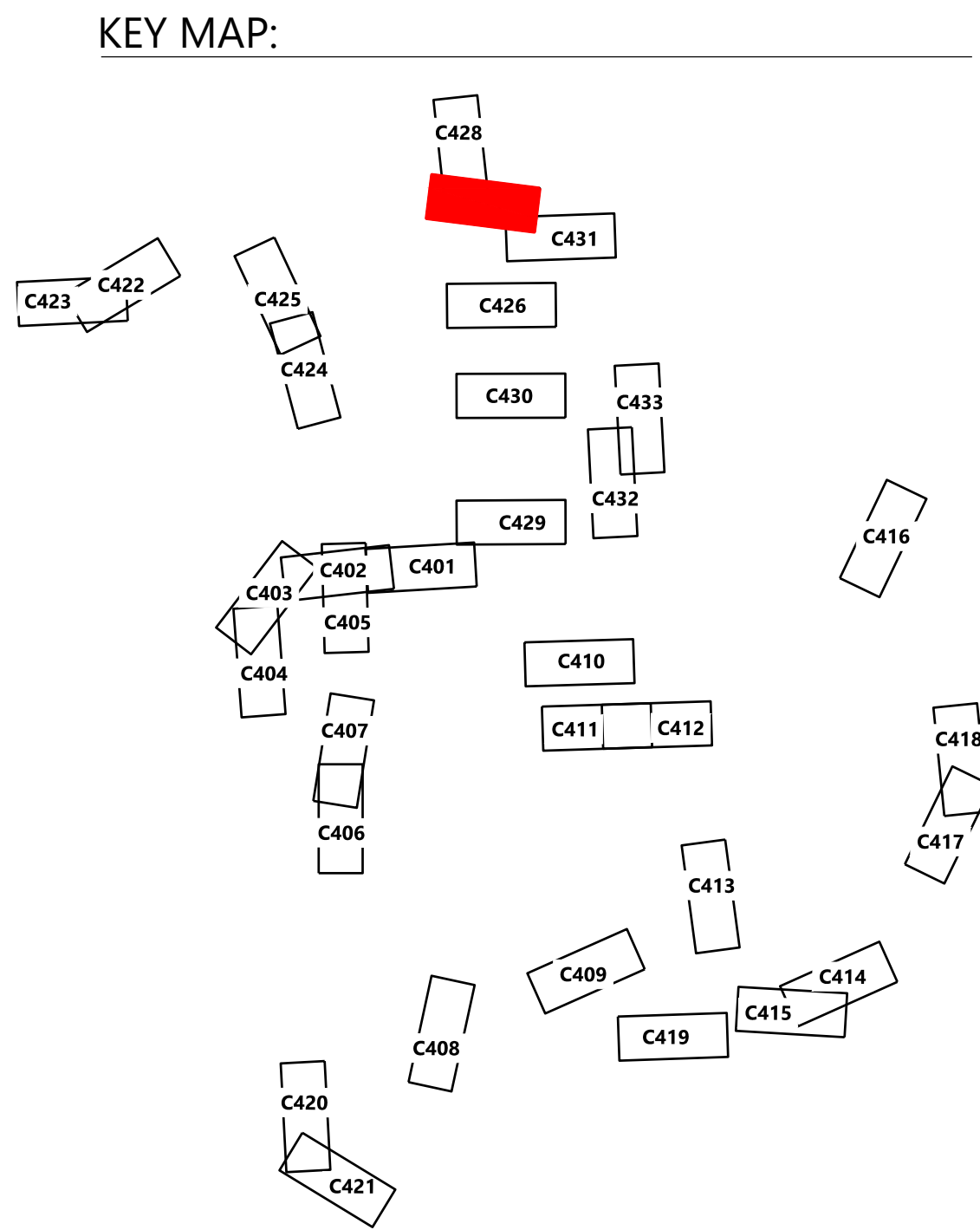
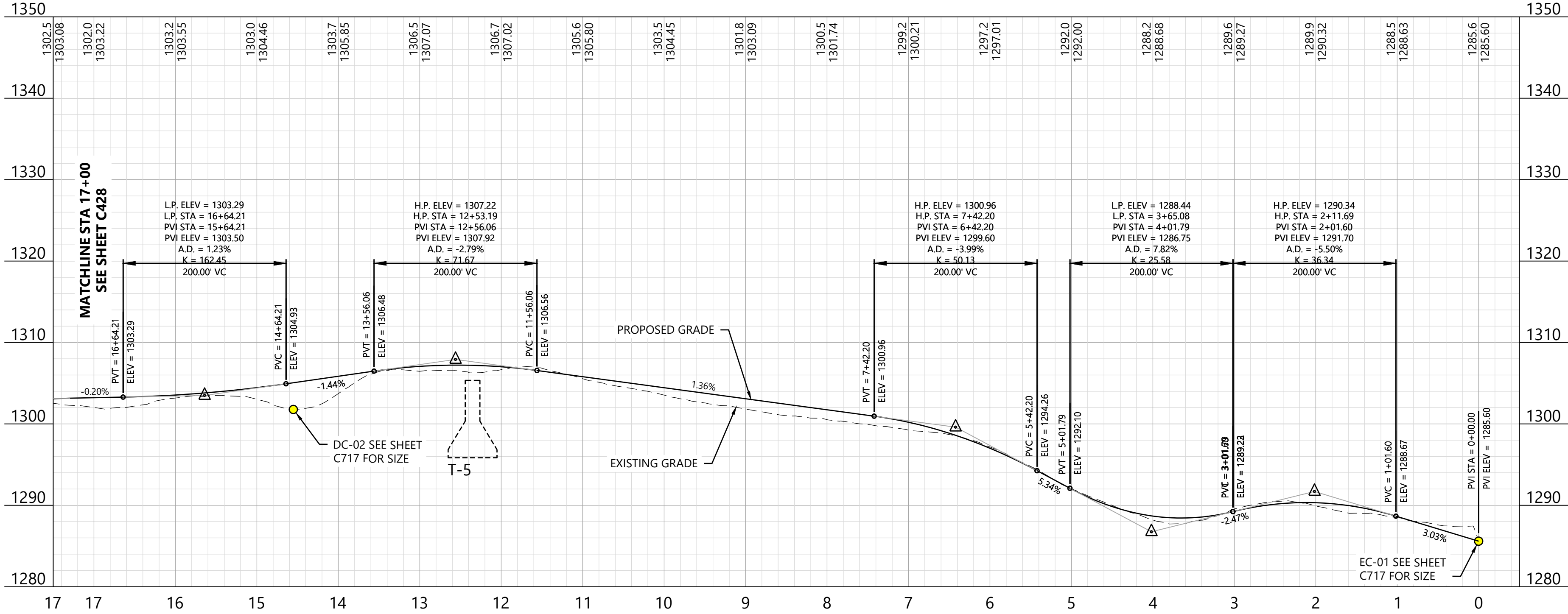
Agricola Wind LLC

90 State Street
Albany, NY 12207

REVISIONS:				
#	DATE	COMMENT	BY	CHK
0	08/23/2024	ISSUE FOR PERMIT	ME	AA



Road T-4 - Sta. -0+50 to 17+50

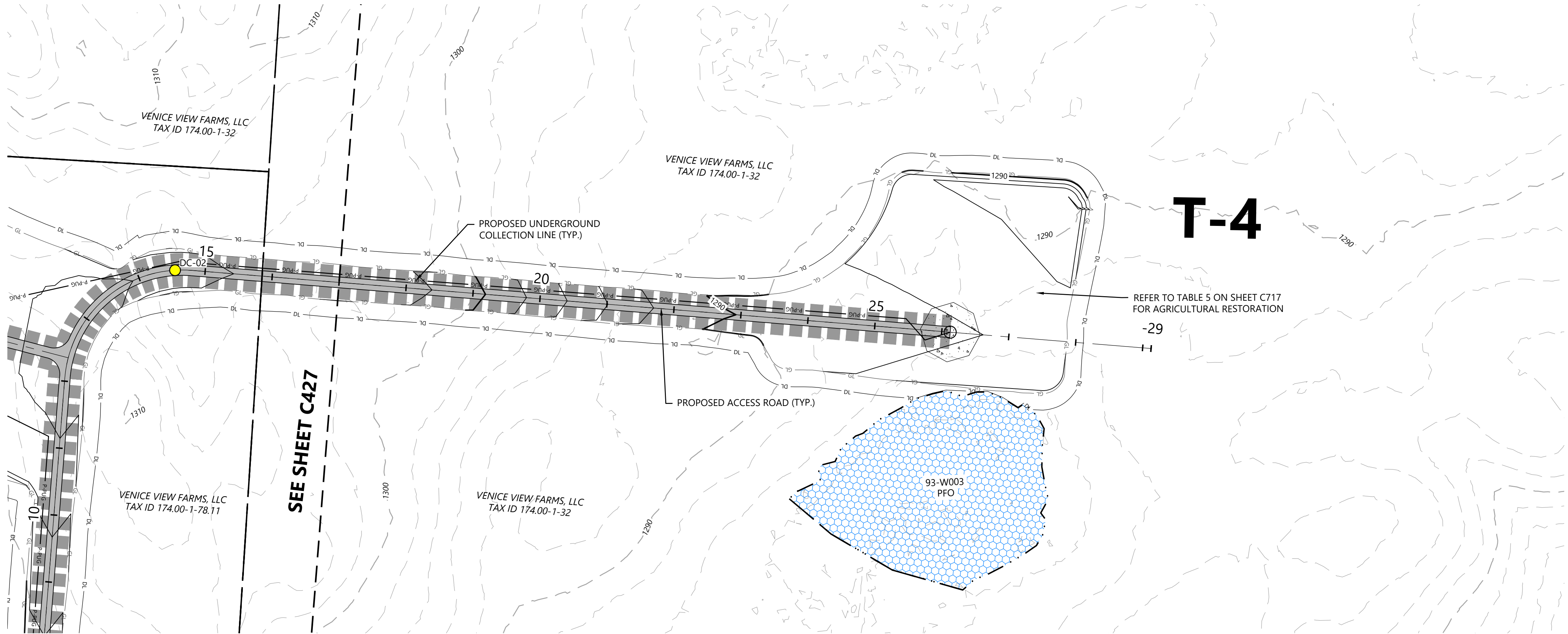


Agricola Wind Project
Cayuga County, New York

Road T-4 - Sta. -0+50.00 to 17+50.00

ISSUE FOR PERMIT

DATE:	08/23/2024	REV:
SHEET:	C427	0



- LEGEND:**
- T-#** TURBINE LOCATION
 - ADLS** ADLS TOWER
 - MET-#** PERMANENT MET TOWER
 - PROPOSED ACCESS ROAD
 - PROPOSED CRANE PATH
 - DL DISTURBANCE LIMITS
 - GL GRADING LIMITS
 - 900 PROPOSED INDEX CONTOUR
 - PROPOSED INTERVAL CONTOUR
 - P-PUG PROPOSED UNDERGROUND COLLECTION
 - P-POH PROPOSED OVERHEAD COLLECTION
 - FEN PROPOSED CONSTRUCTION FENCE
 - PROPOSED JUNCTION BOX
 - NON-PARTICIPATING LAND AND PARTIALLY PARTICIPATING LAND
 - PARCEL LINES (BOUNDARY SURVEY)
 - POH EX. OVERHEAD COLLECTION
 - 900 EX. INDEX CONTOUR
 - EX. INTERVAL CONTOUR
 - EX. RIGHT OF WAY
 - EX. ROAD CENTERLINE
 - EX. STREAM CHANNEL
 - EX. WETLAND (DELINEATED)
 - 75-FT RESTRICTED ACTIVITIES AREA
 - 100-FT REGULATED ADJACENT AREA
 - FACILITIES
 - TEMPORARY TURNS
 - MATCH LINE
 - ## PROPOSED DRAINAGE CROSSING
 - EX. ENVIRONMENTALLY SENSITIVE AREA
 - BORE LOCATION
 - PROPOSED BASIN


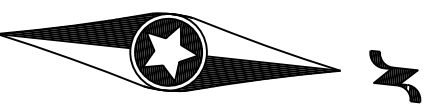
- NOTE:**
- Grades greater than 8% must be evaluated by the turbine manufacturer and tow assist may be required.
 - All tie back construction grading to be 3:1 unless otherwise specified. See applicable details for restoration grading.

PREPARED FOR:

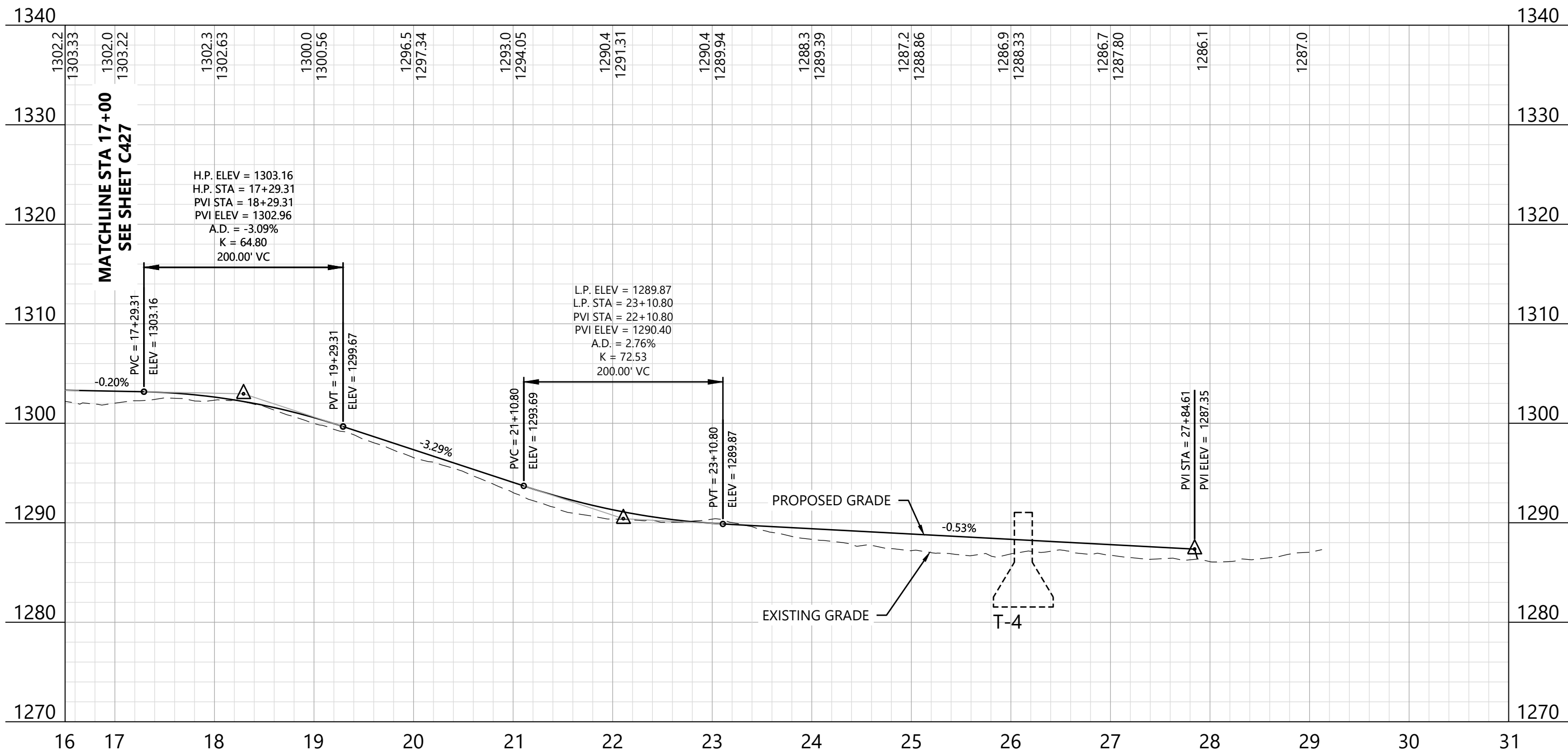
Agricola Wind LLC

90 State Street
Albany, NY 12207

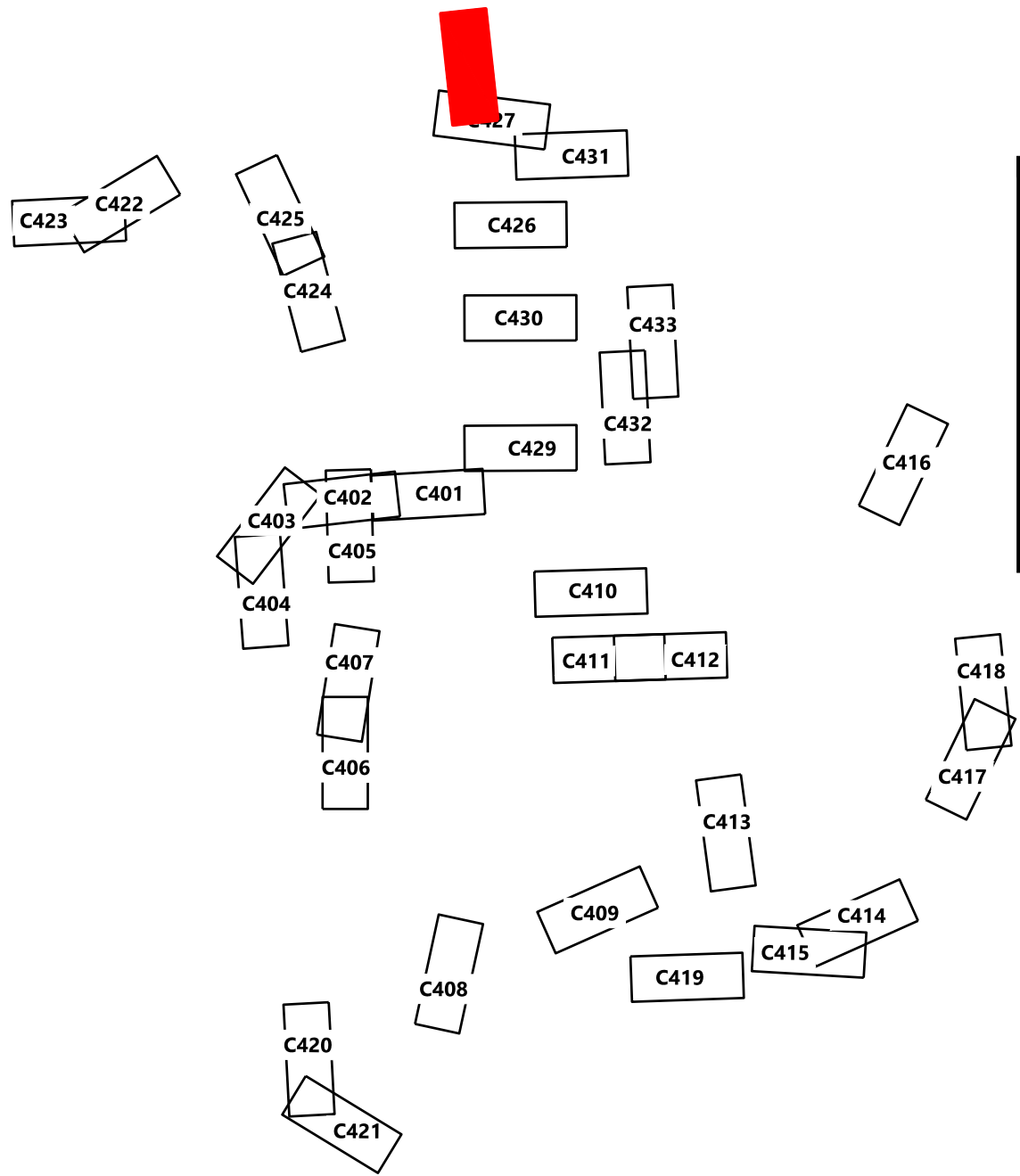
REVISIONS:				
#	DATE	COMMENT	BY	CHK
0	08/23/2024	ISSUE FOR PERMIT	ME	AA



Road T-4 - Sta. 16+50 to 31+00



KEY MAP:



Agricola Wind Project

Cayuga County, New York

Road T-4 - Sta.
16+50.00 to 31+00.00

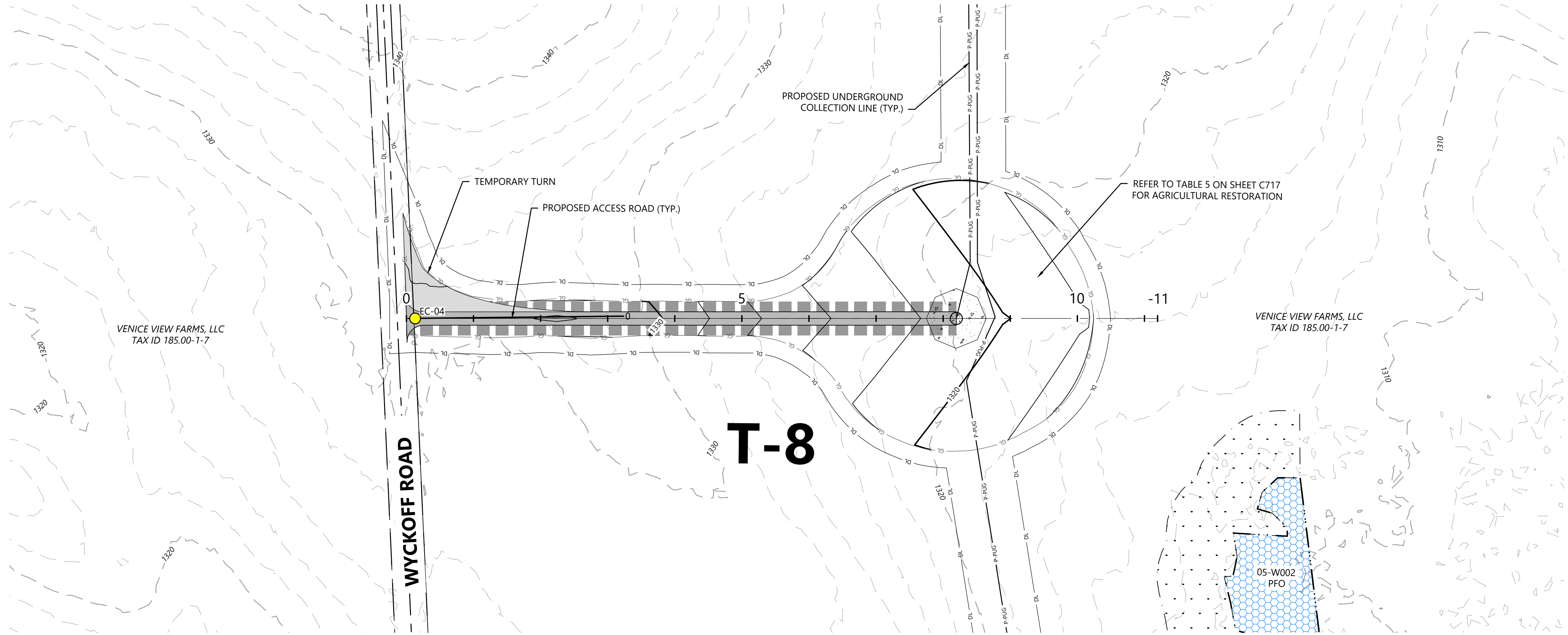
ISSUE FOR PERMIT

DATE: 08/23/2024

SHEET: C428

REV:

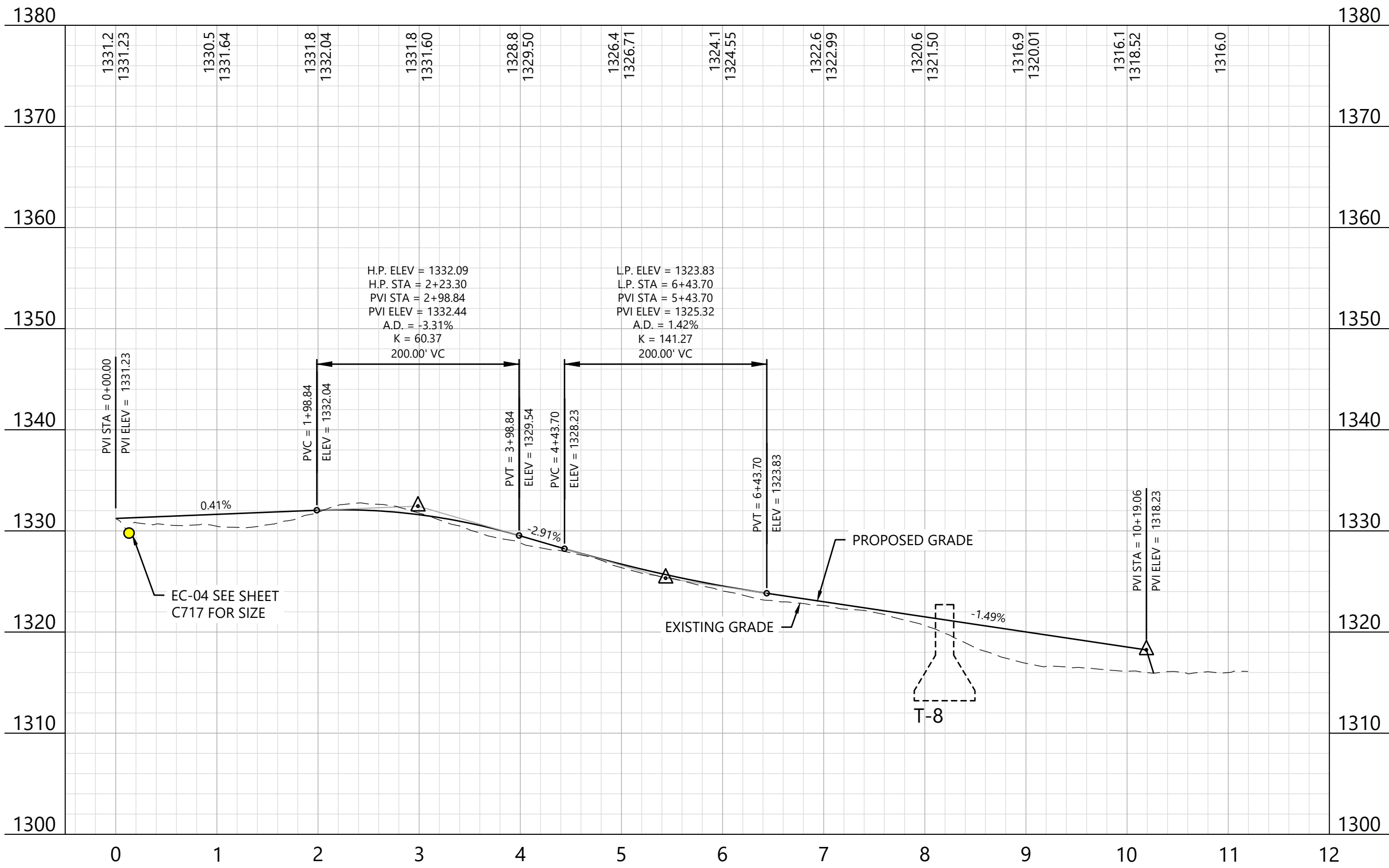
0



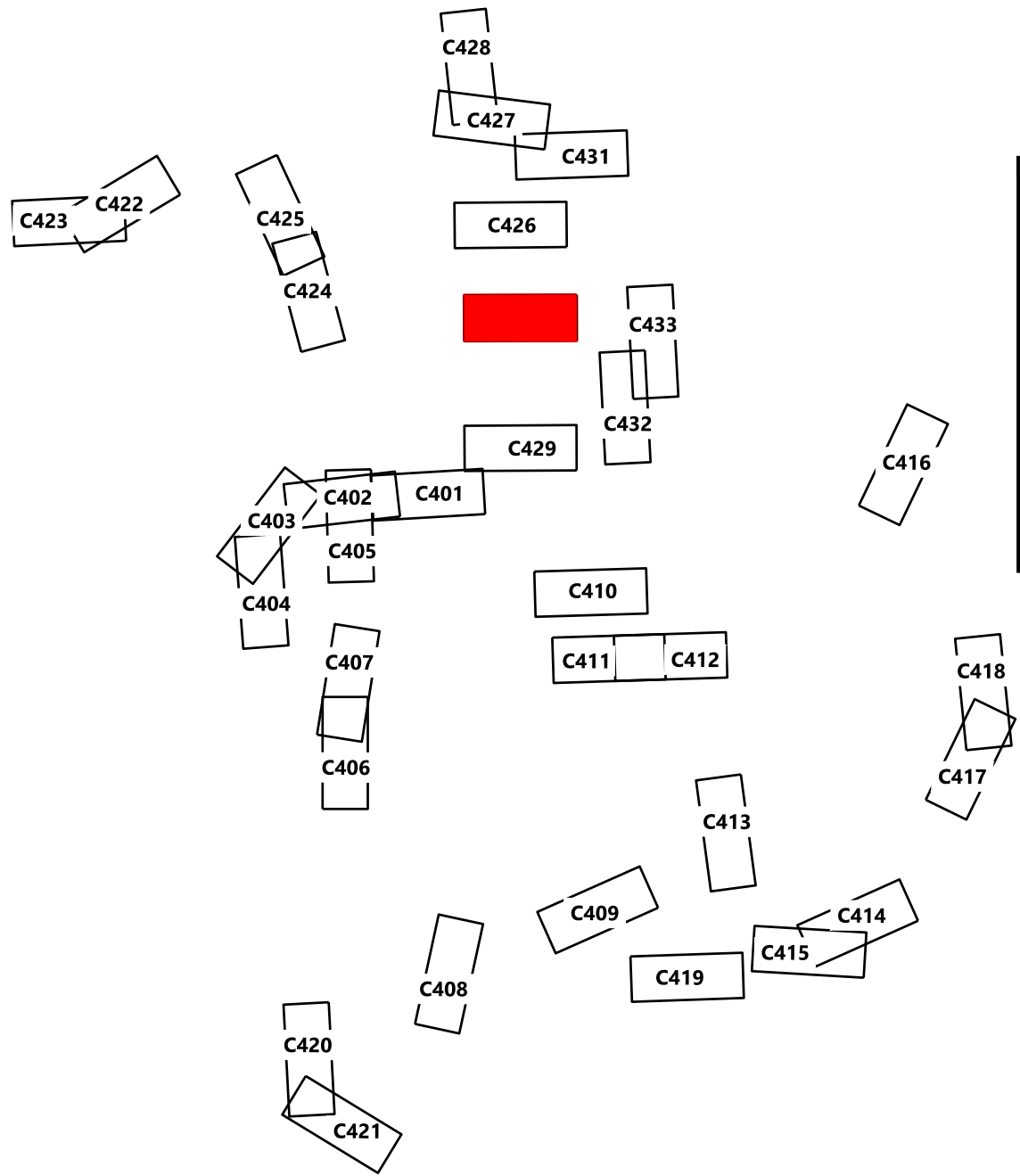
- LEGEND:
- T-#** TURBINE LOCATION
 - ADLS** ADLS TOWER
 - MET-#** PERMANENT MET TOWER
 - PROPOSED ACCESS ROAD
 - PROPOSED CRANE PATH
 - DL DISTURBANCE LIMITS
 - GL GRADING LIMITS
 - 900 PROPOSED INDEX CONTOUR
 - P-UG PROPOSED INTERVAL CONTOUR
 - P-UG PROPOSED UNDERGROUND COLLECTION
 - P-POH PROPOSED OVERHEAD COLLECTION
 - FEN PROPOSED CONSTRUCTION FENCE
 - PROPOSED JUNCTION BOX
 - NON-PARTICIPATING LAND AND PARTIALLY PARTICIPATING LAND
 - PARCEL LINES (BOUNDARY SURVEY)
 - POH EX. OVERHEAD COLLECTION
 - 900 EX. INDEX CONTOUR
 - EX. INTERVAL CONTOUR
 - EX. RIGHT OF WAY
 - EX. ROAD CENTERLINE
 - EX. STREAM CHANNEL
 - EX. WETLAND (DELINEATED)
 - 75-FT RESTRICTED ACTIVITIES AREA
 - 100-FT REGULATED ADJACENT AREA
 - FACILITIES
 - TEMPORARY TURNS
 - MATCH LINE
 - PROPOSED DRAINAGE CROSSING
 - EX. ENVIRONMENTALLY SENSITIVE AREA
 - BORE LOCATION
 - PROPOSED BASIN

- NOTE:
- Grades greater than 8% must be evaluated by the turbine manufacturer and tow assist may be required.
 - All tie back construction grading to be 3:1 unless otherwise specified. See applicable details for restoration grading.

Road T-8 - Sta. -0+50 to 12+00



KEY MAP:



Agricola Wind Project
Cayuga County, New York

Road T-8 - Sta.
-0+50.00 to 12+00.00

ISSUE FOR PERMIT

DATE: 08/23/2024

SHEET: C430

REV:

0

PREPARED FOR:

Agricola Wind LLC

90 State Street
Albany, NY 12207

REVISIONS:

#	DATE	COMMENT	BY	CHK	APR
0	08/23/2024	ISSUE FOR PERMIT	ME	AA	AL


PREPARED FOR:

Agricola Wind LLC

90 State Street
Albany, NY 12207

REVISIONS:

#	DATE	COMMENT	BY	CHK	APR
0	08/23/2024	ISSUE FOR PERMIT	ME	AA	AL



Agricola Wind Project

Cayuga County, New York

Road T-6 - Sta.
-0+50.00 to 13+00.00

ISSUE FOR PERMIT

DATE: 08/23/2024

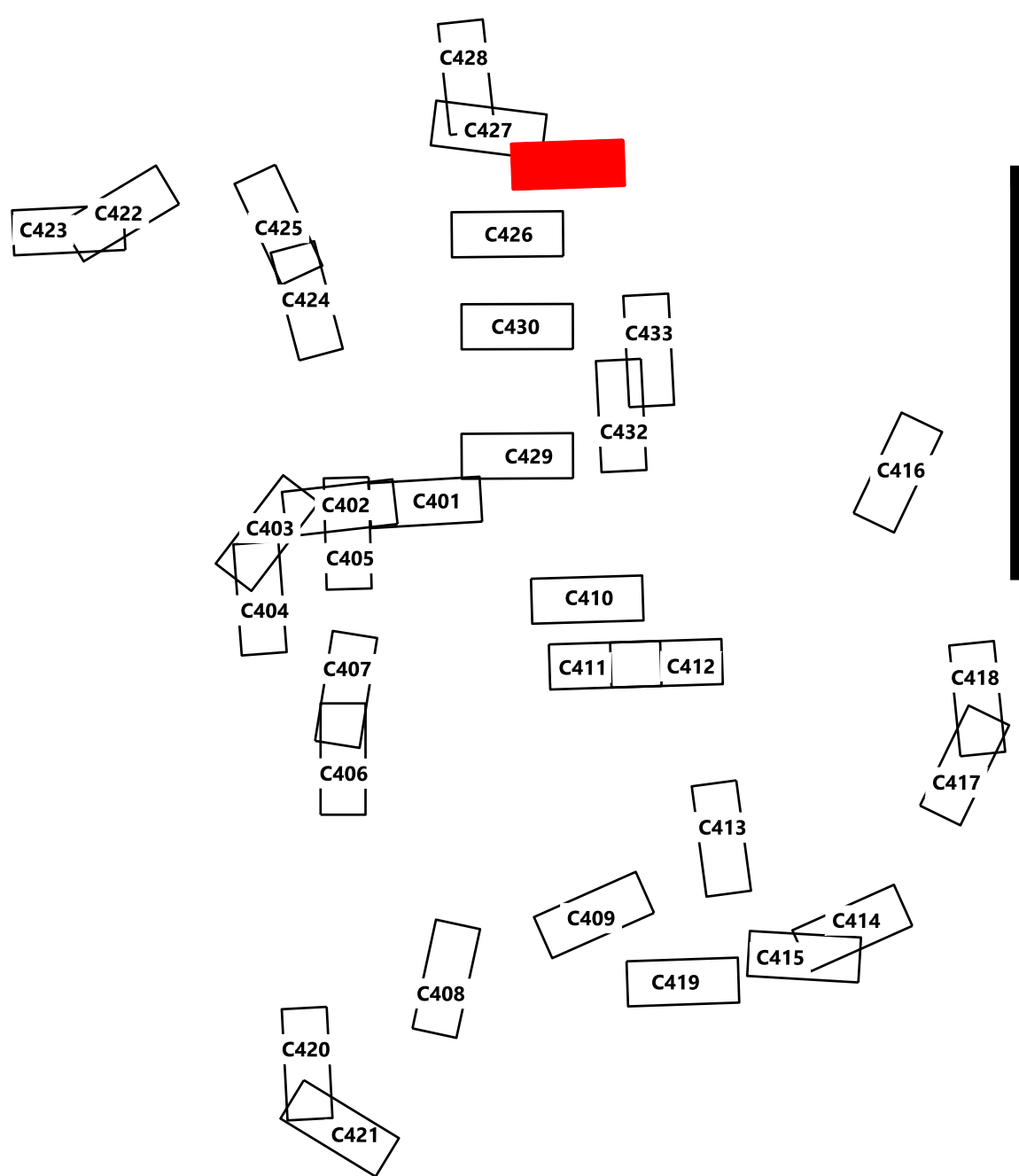
SHEET: C431 0

LEGEND:

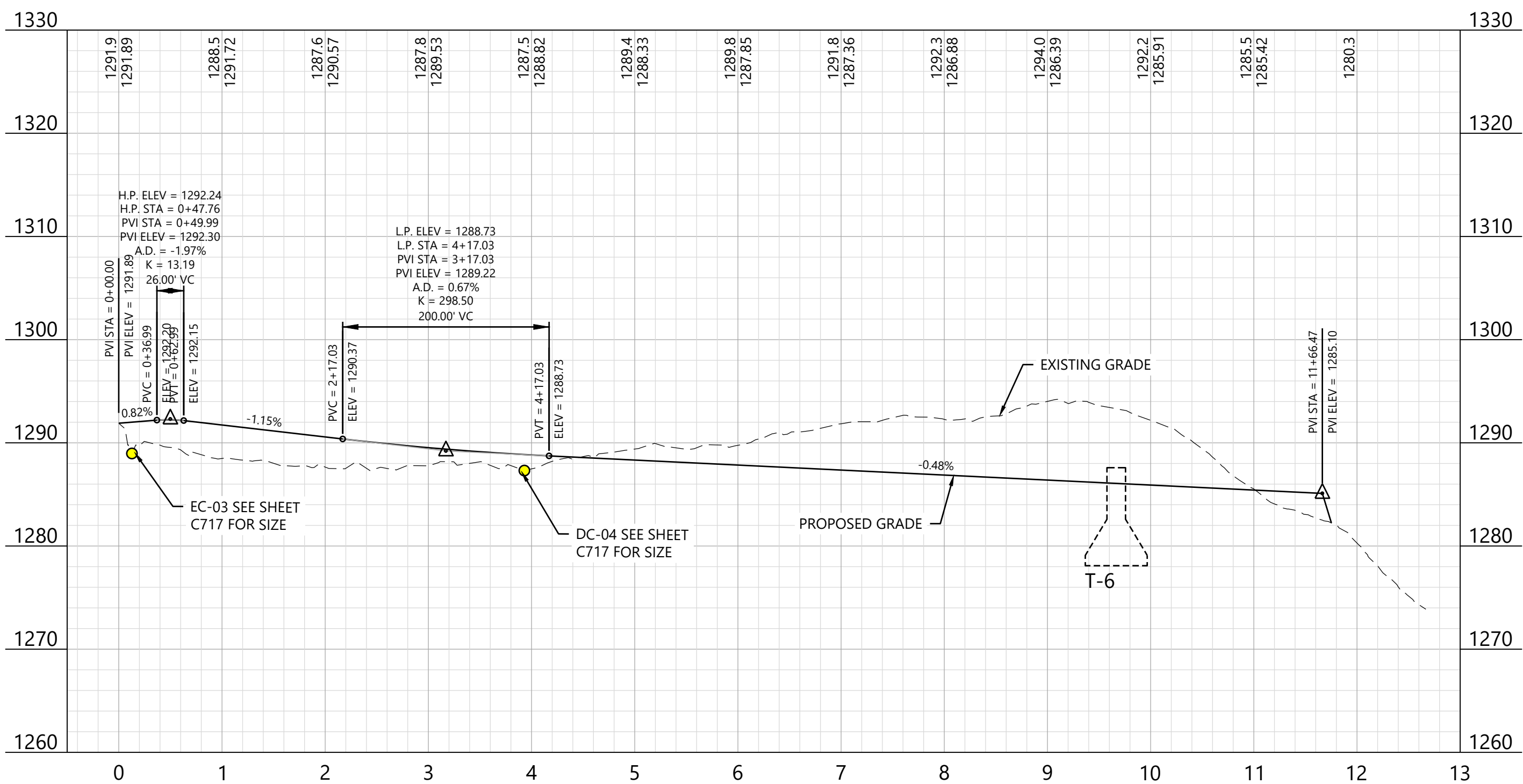
- T-#** TURBINE LOCATION
- ADLS** ADLS TOWER
- MET-#** PERMANENT MET TOWER
- PROPOSED ACCESS ROAD
- PROPOSED CRANE PATH
- DISTURBANCE LIMITS
- GRADING LIMITS
- PROPOSED INDEX CONTOUR
- PROPOSED INTERVAL CONTOUR
- PROPOSED UNDERGROUND COLLECTION
- PROPOSED OVERHEAD COLLECTION
- PROPOSED CONSTRUCTION FENCE
- PROPOSED JUNCTION BOX
- NON-PARTICIPATING LAND AND PARTIALLY PARTICIPATING LAND
- PARCEL LINES (BOUNDARY SURVEY)
- EX. OVERHEAD COLLECTION
- EX. INDEX CONTOUR
- EX. INTERVAL CONTOUR
- EX. RIGHT OF WAY
- EX. ROAD CENTERLINE
- EX. STREAM CHANNEL
- EX. WETLAND (DELINEATED)
- 75-FT RESTRICTED ACTIVITIES AREA
- 100-FT REGULATED ADJACENT AREA
- FACILITIES
- TEMPORARY TURNS
- MATCH LINE
- PROPOSED DRAINAGE CROSSING
- EX. ENVIRONMENTALLY SENSITIVE AREA
- BORE LOCATION
- PROPOSED BASIN

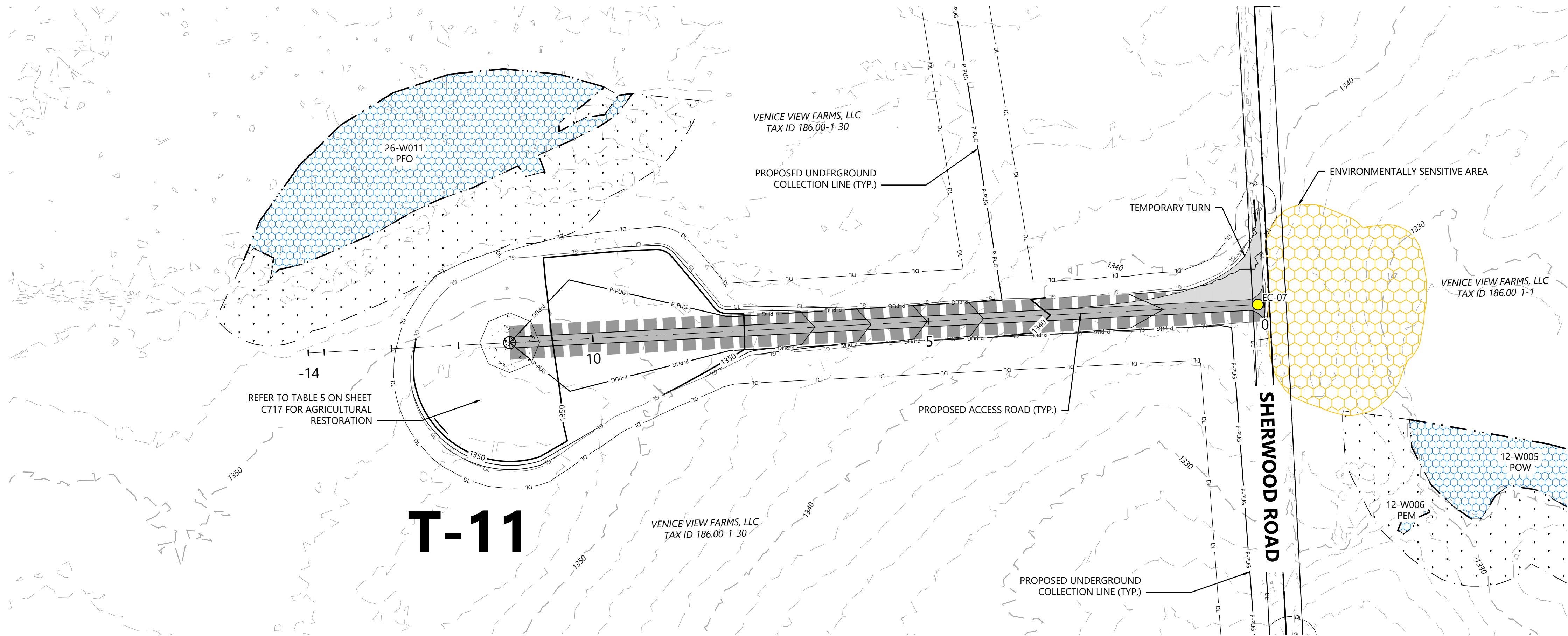
- NOTE:
- Grades greater than 8% must be evaluated by the turbine manufacturer and tow assist may be required.
 - All tie back construction grading to be 3:1 unless otherwise specified. See applicable details for restoration grading.

KEY MAP:



Road T-6 - Sta. -0+50 to 13+00






- LEGEND:**
- T-#** TURBINE LOCATION
 - ADLS** ADLS TOWER
 - MET-#** PERMANENT MET TOWER
 - PROPOSED ACCESS ROAD
 - PROPOSED CRANE PATH
 - DL DISTURBANCE LIMITS
 - GL GRADING LIMITS
 - 900 PROPOSED INDEX CONTOUR
 - PROPOSED INTERVAL CONTOUR
 - P-PUG PROPOSED UNDERGROUND COLLECTION
 - P-POH PROPOSED OVERHEAD COLLECTION
 - FEN PROPOSED CONSTRUCTION FENCE
 - PROPOSED JUNCTION BOX
 - NON-PARTICIPATING LAND AND PARTIALLY PARTICIPATING LAND
 - PARCEL LINES (BOUNDARY SURVEY)
 - POH EX. OVERHEAD COLLECTION
 - 900 EX. INDEX CONTOUR
 - EX. INTERVAL CONTOUR
 - EX. RIGHT OF WAY
 - EX. ROAD CENTERLINE
 - EX. STREAM CHANNEL
 - EX. WETLAND (DELINEATED)
 - 75-FT RESTRICTED ACTIVITIES AREA
 - 100-FT REGULATED ADJACENT AREA
 - FACILITIES
 - TEMPORARY TURNS
 - MATCH LINE
 - PROPOSED DRAINAGE CROSSING
 - EX. ENVIRONMENTALLY SENSITIVE AREA
 - BORE LOCATION
 - PROPOSED BASIN
- NOTE:**
- Grades greater than 8% must be evaluated by the turbine manufacturer and tow assist may be required.
 - All tie back construction grading to be 3:1 unless otherwise specified. See applicable details for restoration grading.

PREPARED FOR:

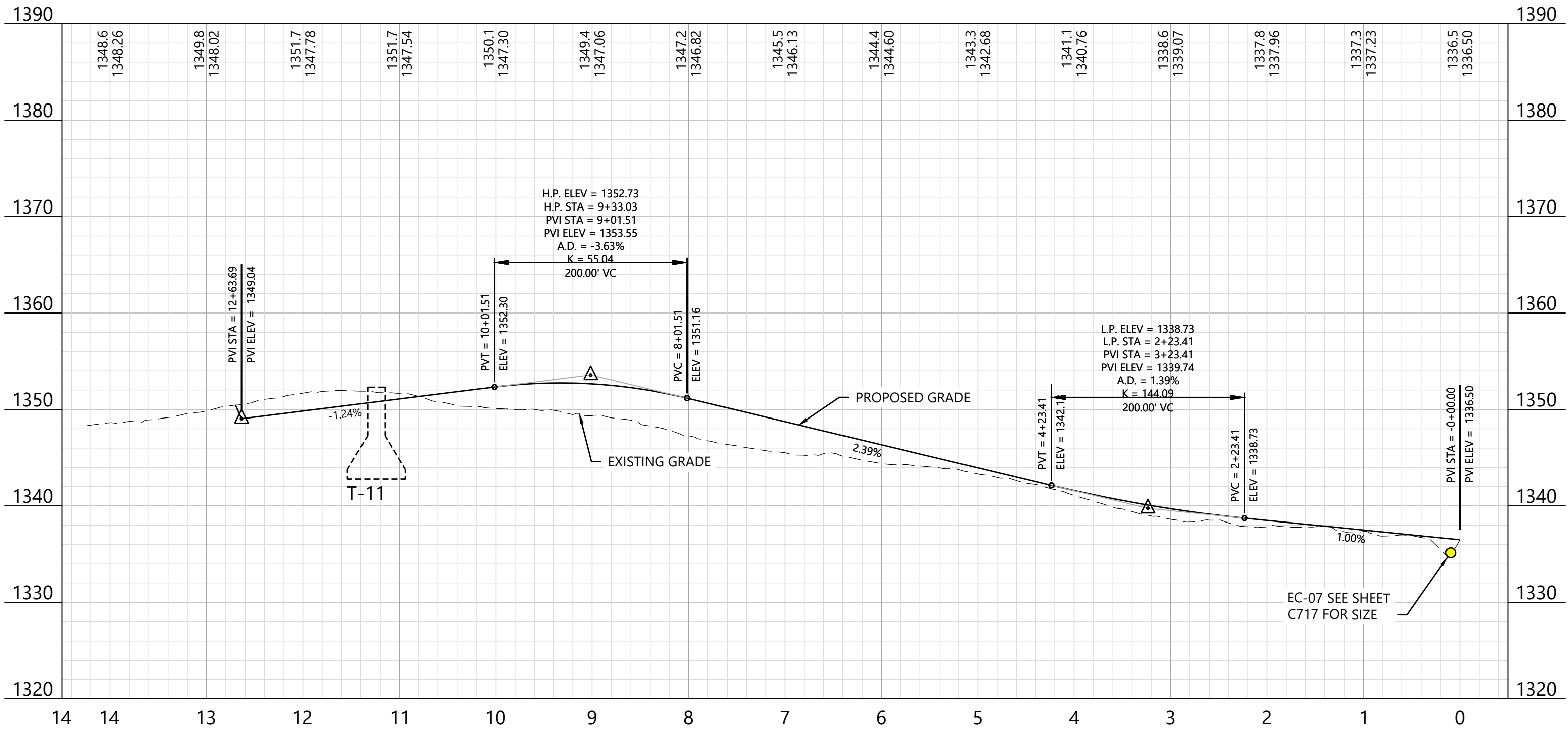
Agricola Wind LLC

90 State Street
Albany, NY 12207

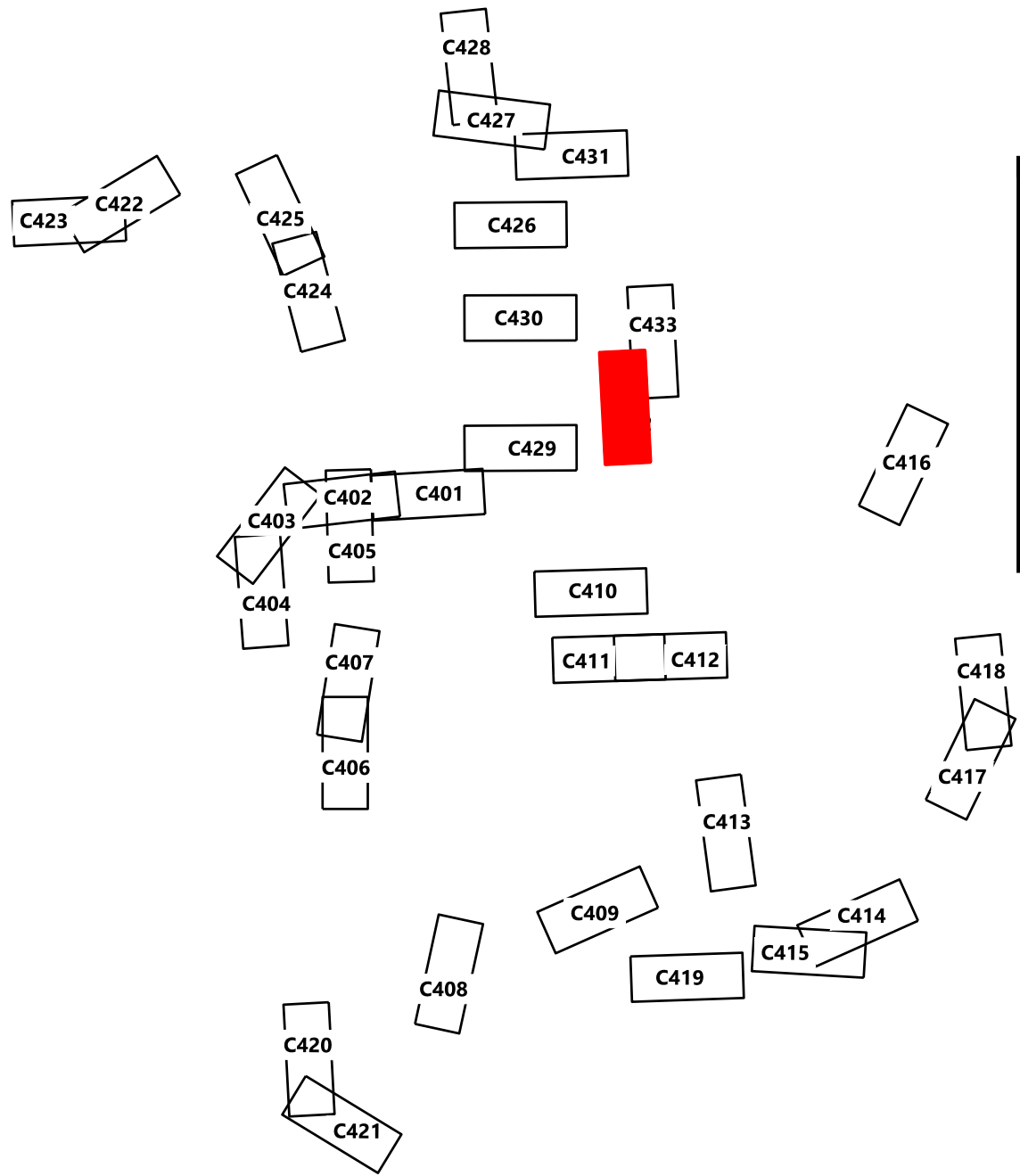
#	DATE	COMMENT	BY	CHK	APR
0	08/23/2024	ISSUE FOR PERMIT	ME	AA	AL



ROAD T-11 - Sta. -0+50 to 14+50



KEY MAP:



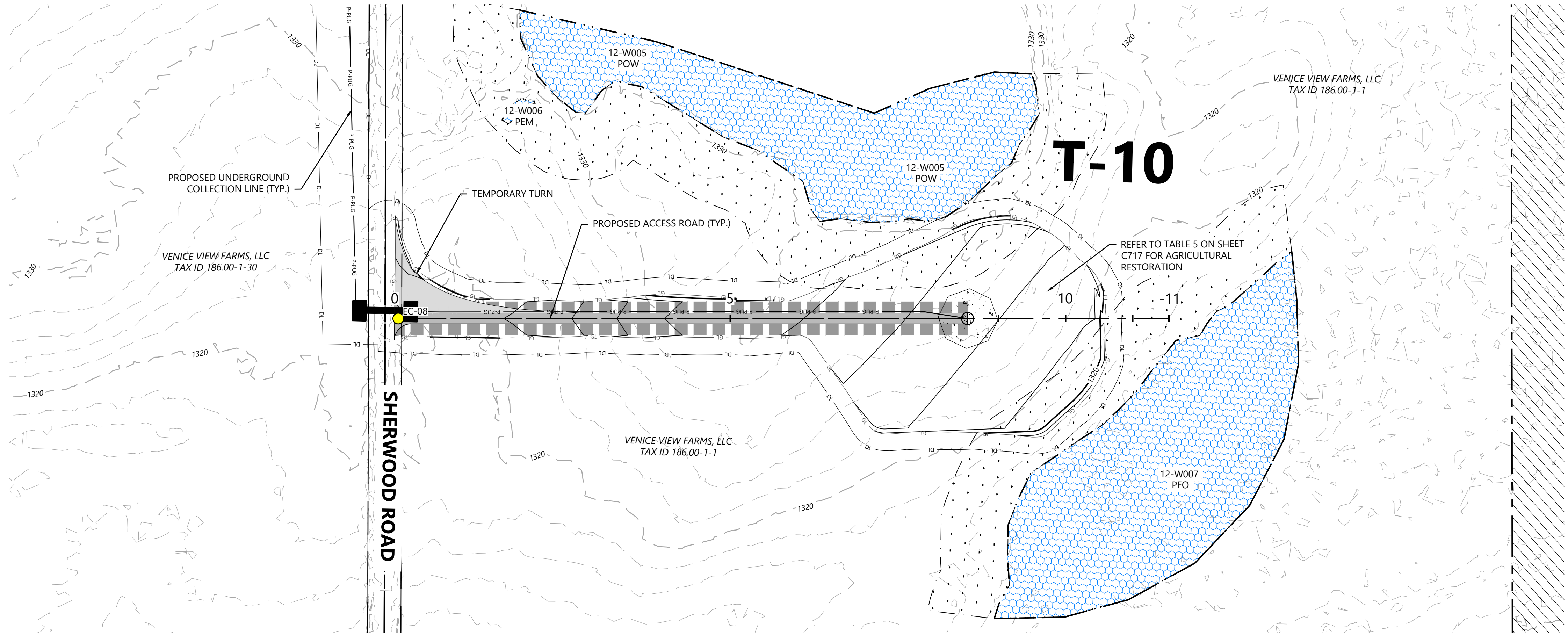
Agricola Wind Project

Cayuga County, New York

**Road T-11 - Sta.
-0+50.00 to 14+50.00**

ISSUE FOR PERMIT

DATE:	08/23/2024	REV:	
SHEET:	C432		0



- LEGEND:
- T-# TURBINE LOCATION
 - ADLS ADLS TOWER
 - MET-# PERMANENT MET TOWER
 - PROPOSED ACCESS ROAD
 - PROPOSED CRANE PATH
 - DL DISTURBANCE LIMITS
 - GL GRADING LIMITS
 - 900 PROPOSED INDEX CONTOUR
 - PROPOSED INTERVAL CONTOUR
 - P-PUG PROPOSED UNDERGROUND COLLECTION
 - P-POH PROPOSED OVERHEAD COLLECTION
 - FEN PROPOSED CONSTRUCTION FENCE
 - PROPOSED JUNCTION BOX
 - NON-PARTICIPATING LAND AND PARTIALLY PARTICIPATING LAND
 - PARCEL LINES (BOUNDARY SURVEY)
 - POH EX. OVERHEAD COLLECTION
 - 900 EX. INDEX CONTOUR
 - 900 EX. INTERVAL CONTOUR
 - EX. RIGHT OF WAY
 - EX. ROAD CENTERLINE
 - EX. STREAM CHANNEL
 - EX. WETLAND (DELINEATED)
 - 75-FT RESTRICTED ACTIVITIES AREA
 - 100-FT REGULATED ADJACENT AREA
 - FACILITIES
 - TEMPORARY TURNS
 - MATCH LINE
 - PROPOSED DRAINAGE CROSSING
 - EX. ENVIRONMENTALLY SENSITIVE AREA
 - BORE LOCATION
 - PROPOSED BASIN


- NOTE:
- Grades greater than 8% must be evaluated by the turbine manufacturer and tow assist may be required.
 - All tie back construction grading to be 3:1 unless otherwise specified. See applicable details for restoration grading.

PREPARED FOR:

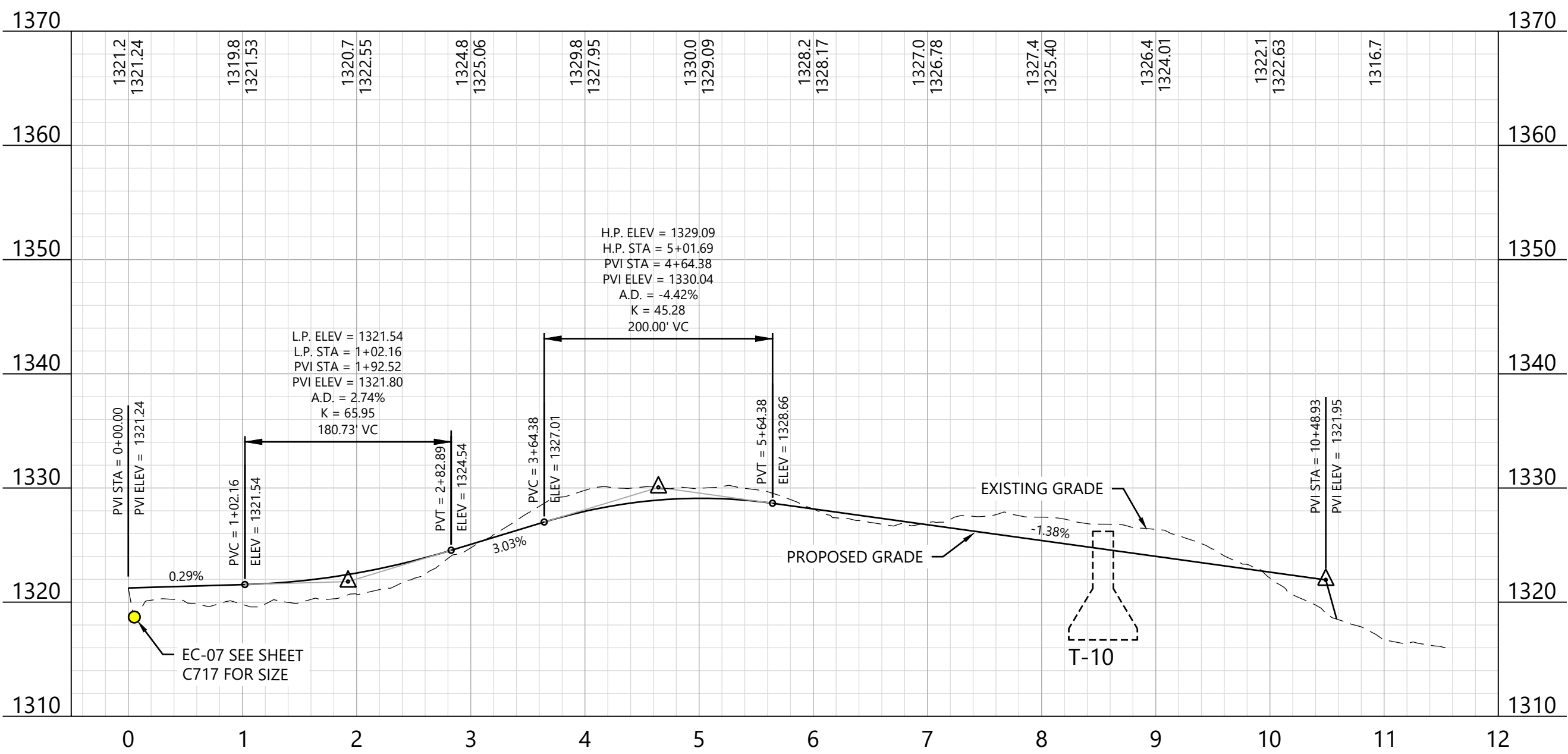
Agricola Wind LLC

90 State Street
Albany, NY 12207

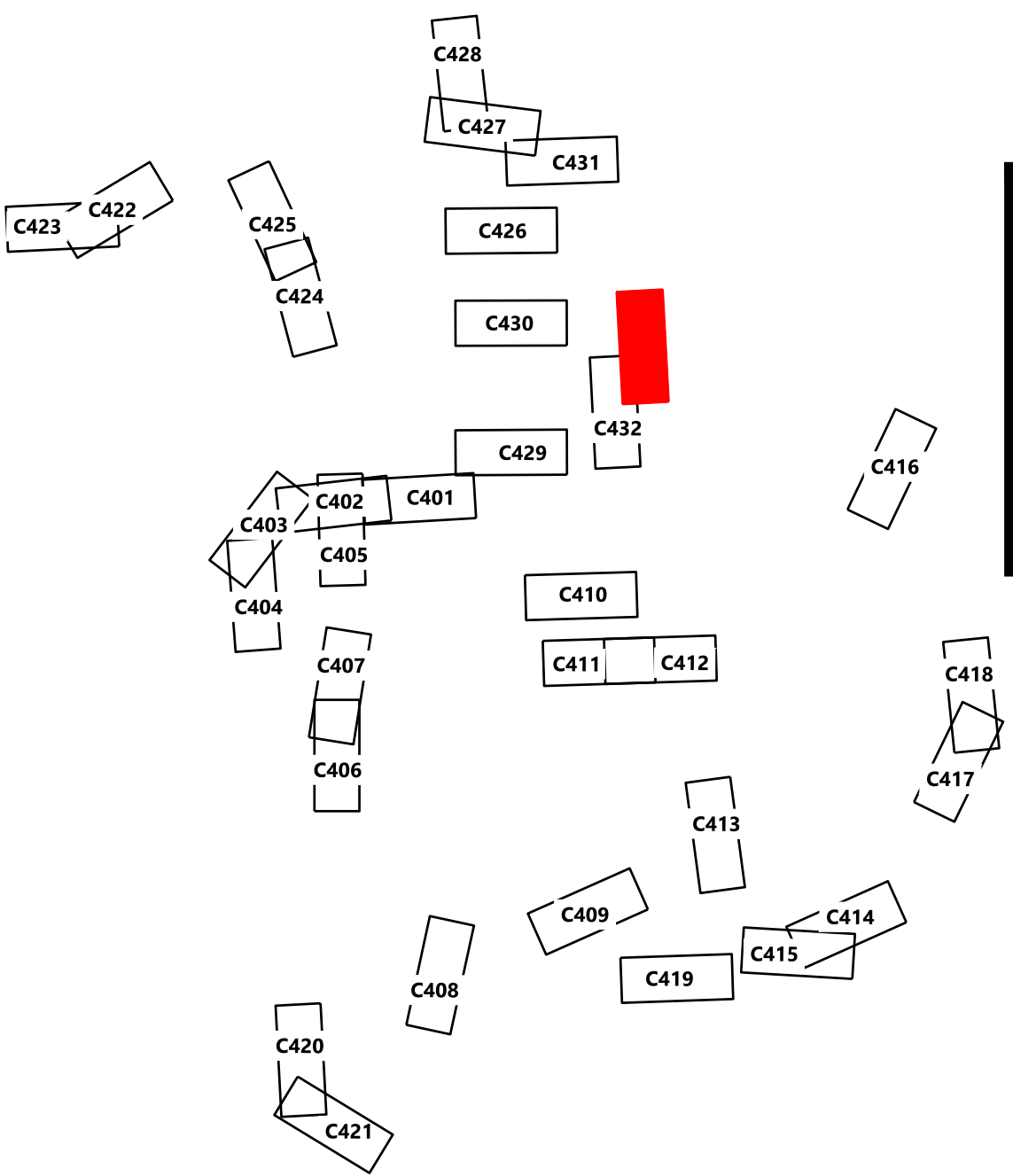
REVISIONS:				
#	DATE	COMMENT	BY	CHK
0	08/23/2024	ISSUE FOR PERMIT	ME	AA



Road T-10 - Sta. -0+50 to 12+00



KEY MAP:



Agricola Wind Project

Cayuga County, New York

Road T-10 - Sta.
-0+50.00 to 12+00.00

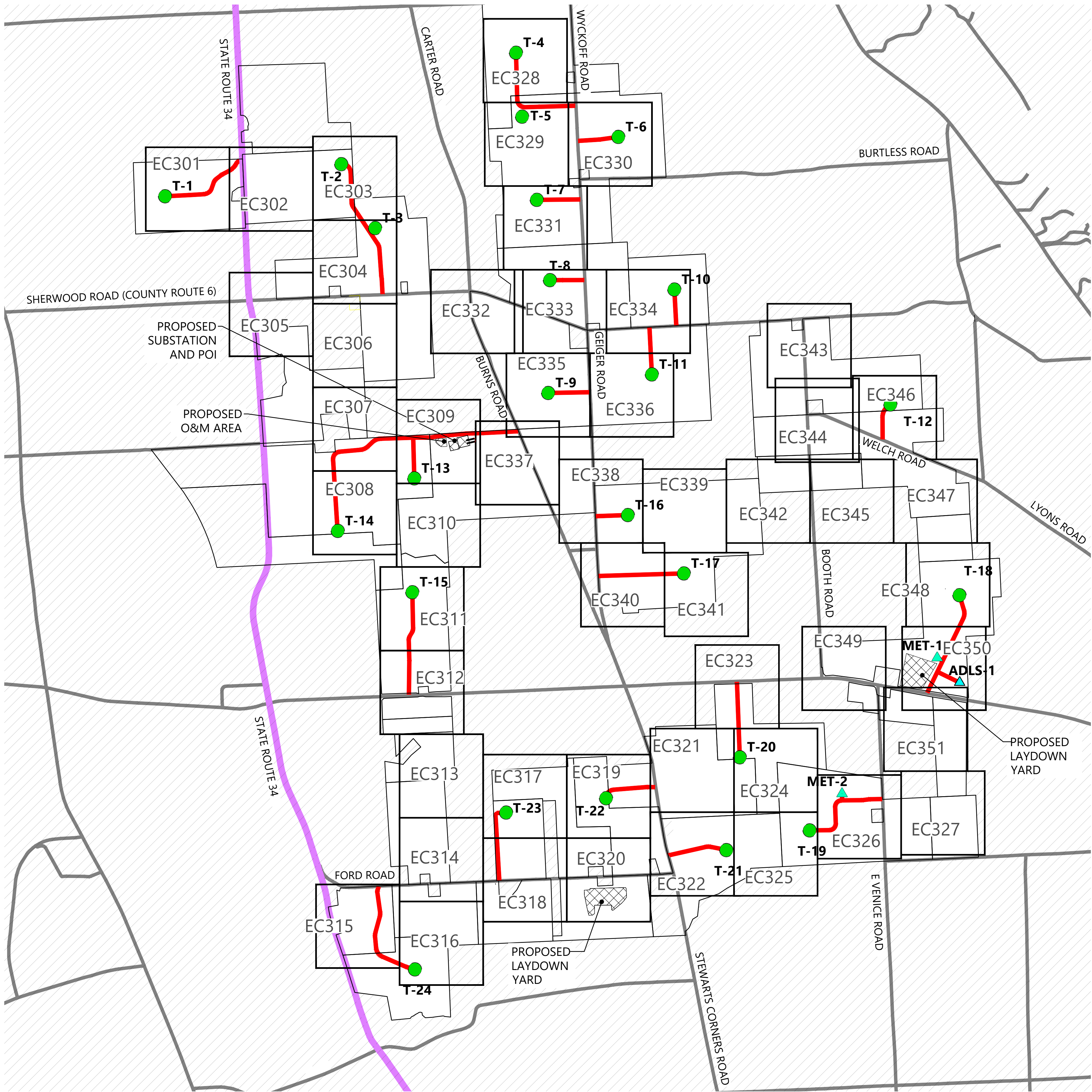
ISSUE FOR PERMIT

DATE: 08/23/2024

SHEET: C433

REV:

0



LEGEND:

- T-# WIND TURBINE
- MET-# PERMANENT MET TOWER
- ADLS-# ADLS TOWER
- PROJECT BOUNDARY
- PROPOSED ACCESS ROAD
- STATE HIGHWAY
- EXISTING ROAD
- PROJECT FACILITIES
- ECXXX SHEET NUMBER REFERENCE

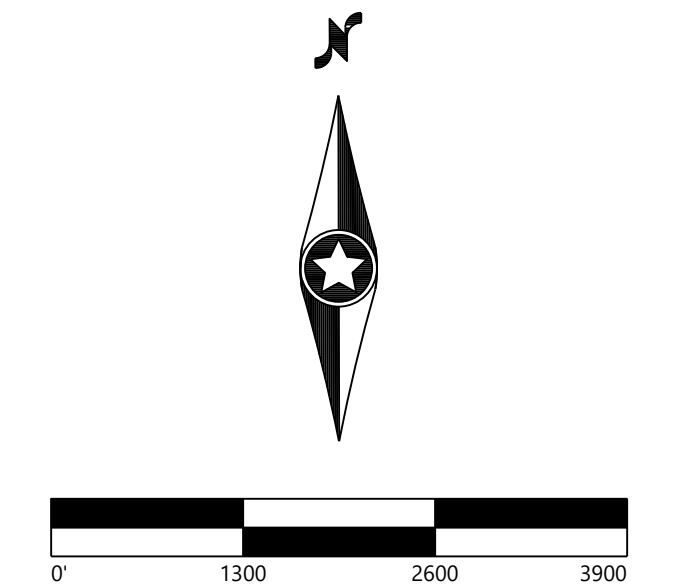
PREPARED FOR:

Agricola Wind LLC

90 State Street
Albany, NY 12207

REVISIONS:

#	DATE	COMMENT	ME	AA	AL
0	08/23/2024	ISSUED FOR PERMIT			



Agricola Wind Project

Cayuga County, New York

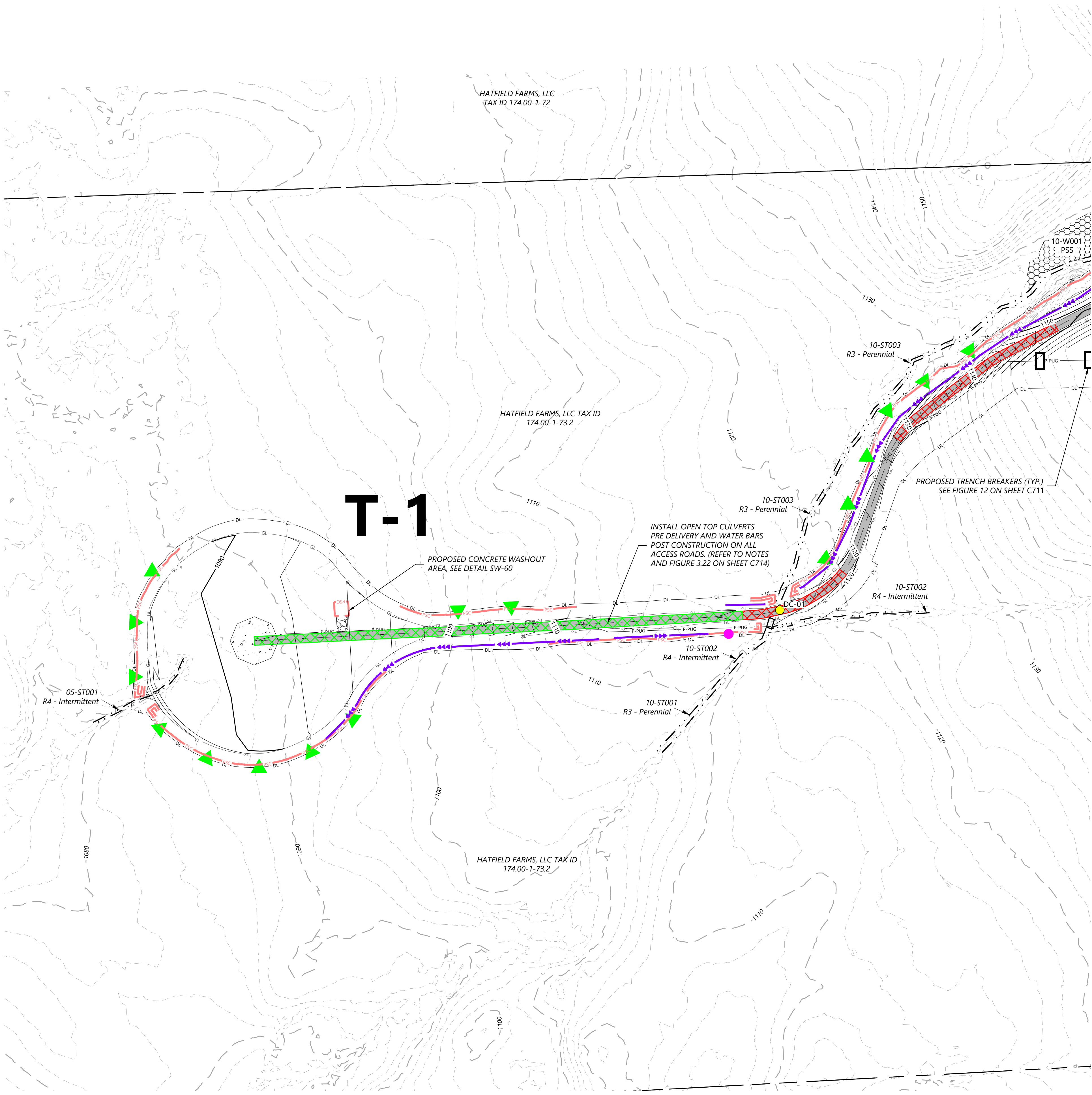
Erosion Control Overall Plan

ISSUE FOR PERMIT

DATE: 08/23/2024

SHEET: EC300

REV: 0



LEGEND:

PROPOSED:

EXISTING:

EROSION CONTROL LEGEND:

EROSION CONTROL NOTES:

KEYMAP:

Westwood
Surveying & Engineering

Phone (952) 937-5150 12701 Whitewater Drive, Suite #300

Fax (952) 937-5822 Minnetonka, MN 55343

TollFree (888) 937-5150 www.pc.com

Westwood Surveying and Engineering, P.C.

PREPARED FOR:

Agricola Wind LLC

90 State Street
Albany, NY 12207

REVISIONS:

#	DATE	COMMENT	ME	AA	AL
0	08/23/2024	ISSUED FOR PERMIT			

Agricola Wind
Project

Cayuga County, New York

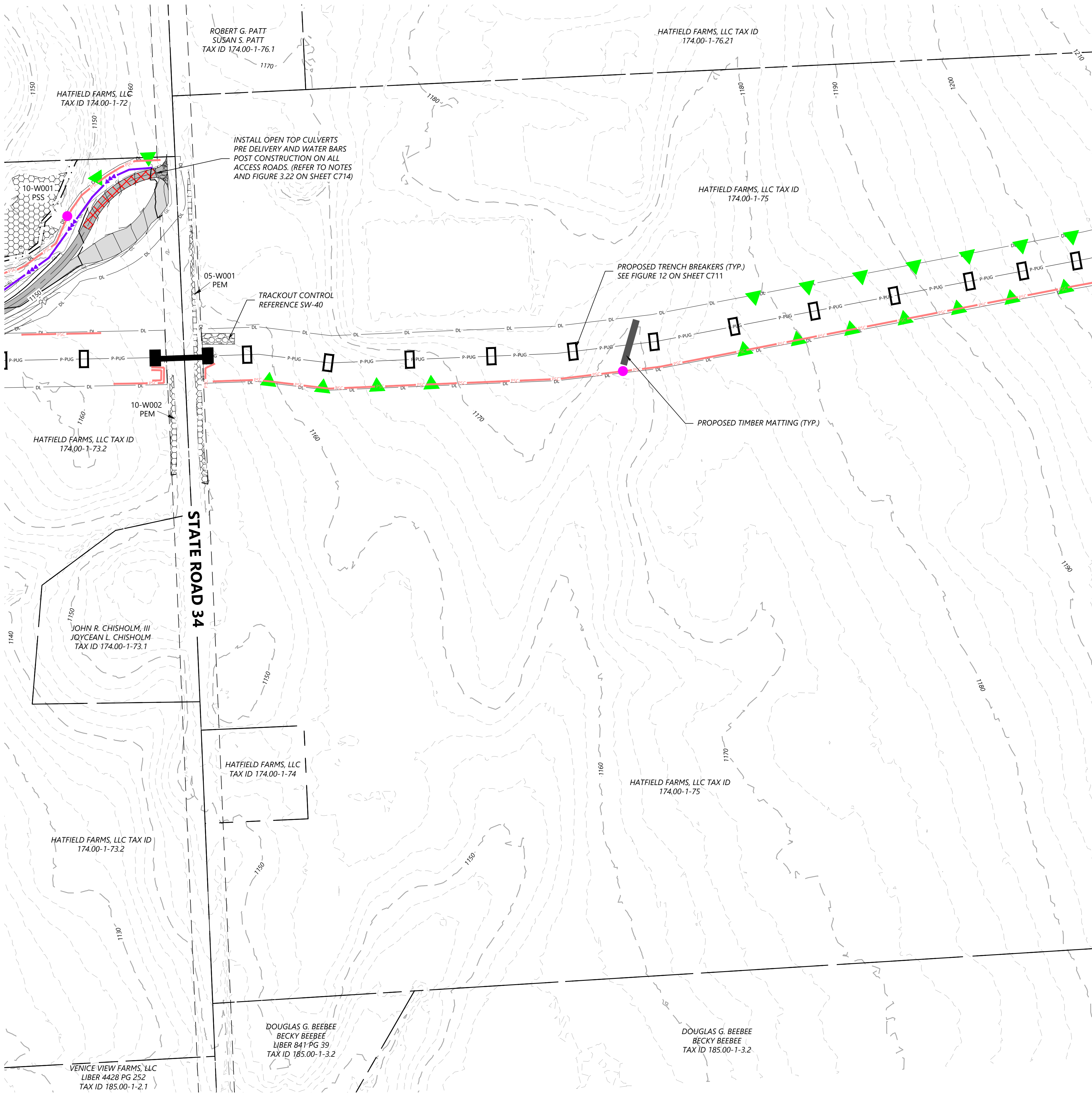
Erosion Control - T-1

ISSUE FOR PERMIT

DATE: 08/23/2024

SHEET: EC301

REV: 0



LEGEND:

PROPOSED:

- T-#** TURBINE LOCATION
- ADLS** ADLS TOWER
- MET-#** MET TOWER LOCATION
- PERMANENT ACCESS ROAD
- TEMPORARY INTERSECTION
- UNDERGROUND COLLECTION
- OVERHEAD TRANSMISSION
- DISTURBANCE LIMITS
- GRADING LIMITS
- NON-PARTICIPATING LAND
- PARCEL LINES (BOUNDARY SURVEY)
- EASEMENT LINES
- PROPOSED BLADE SWING AREA (OBSTACLE FREE AREA ONLY)
- PROPOSED DRAINAGE CROSSING
- PROPOSED BORE LOCATION

EXISTING:

- EX. INDEX CONTOUR
- EX. INTERVAL CONTOUR
- EX. ROAD CENTERLINE
- EX. OVERHEAD POWER
- EX. UNDERGROUND POWER
- EX. FIBER OPTIC LINE
- EX. GAS PIPELINE
- EX. TELEPHONE LINE
- EX. WATER LINE
- EX. STREAM CHANNEL
- EX. RIGHT OF WAY
- EX. WETLAND (DELINEATED)
- EX. ENVIRONMENTALLY SENSITIVE AREA

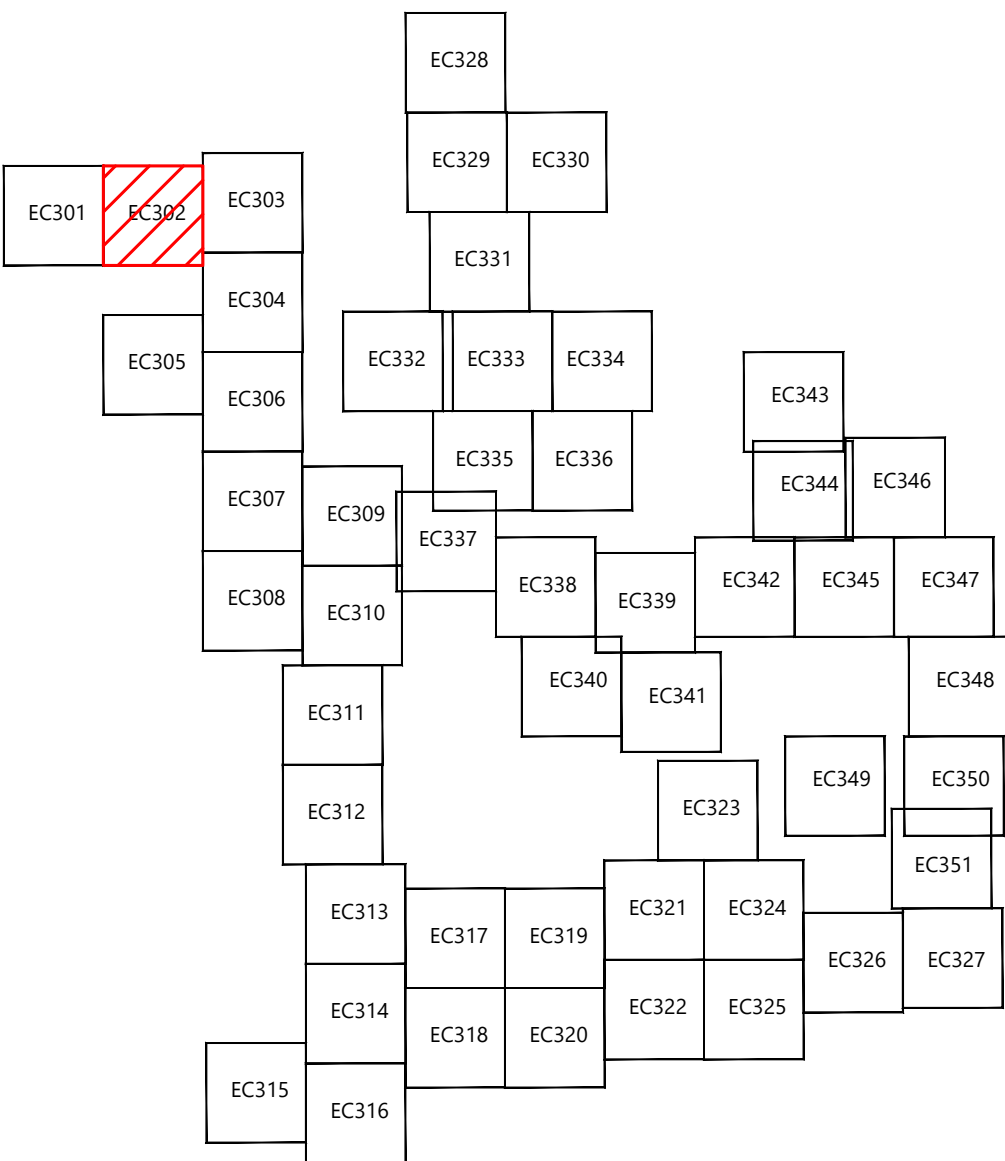
EROSION CONTROL LEGEND:

- WATER BARS TO BE INSTALLED AT 125 FOOT SPACING WHERE SLOPES ARE LESS THAN 5%
- WATER BARS TO BE INSTALLED AT 100 FOOT SPACING WHERE SLOPES ARE 5% TO 10%
- WATER BARS TO BE INSTALLED AT 75 FOOT SPACING WHERE SLOPES ARE 10% TO 20%
- PROPOSED RIPARIAN BUFFER
- PERIMETER SEDIMENT CONTROL (PSM). REFER TO SWPPP APPROVED ESC PRACTICES. MODIFY DESIGN OF PSM IN AGRICULTURAL AREAS, WHERE POSSIBLE, TO MAINTAIN PARALLEL ORIENTATION WITH THE SLOPE. J-HOOK PSM WHEN UNABLE TO MAINTAIN PARALLEL ORIENTATION. J-HOOK LOCATION. SEE FIGURE A7.2 FOR INSTALLATION REQUIREMENTS
- PROPOSED DRAINAGE SWALE
- TEMPORARY DIVERSION SWALE SEE DN-20 FOR INSTALLATION REQUIREMENTS
- PERMANENT WET SWALE SEE FIGURE 6.23 FOR INSTALLATION REQUIREMENTS
- PROPOSED CONSTRUCTION FENCE
- PROPOSED SEDIMENT LOGS
- PROPOSED FILTER FABRIC
- PROPOSED ROCK CONSTRUCTION ENTRANCE
- PROPOSED ROCK CHECK DAM
- TIMBER MATTING - REQUIRED FOR ALL AGRICULTURAL AND WETLAND CROSSINGS. ACCESS TO AGRICULTURAL LAND DURING TREE CLEARING WILL BE LIMITED TO MATTED AREAS ONLY.
- PROPOSED SILT FENCE STONE OVERFLOW
- PROPOSED EROSION CONTROL BLANKET
- PROPOSED TRENCH BREAKER. SEE FIGURE 12 TRENCH BREAKER DETAIL.

EROSION CONTROL NOTES:

- IF THERE IS AN UPCOMING RAIN EVENT, OR A 7 DAY OR MORE PERIOD BETWEEN CLEARING AND CONSTRUCTION OF ACCESS ROADS AND UNDERGROUND COLLECTION, PERIMETER SEDIMENT CONTROL MUST EXTEND FROM EDGE OF DISTURBANCE LIMITS TO THE OTHER EDGE, FOLLOWING THE EXISTING CONTOUR AS SEEN IN THE PLANS. IF CONSTRUCTION TAKES PLACE LESS THAN 7 DAYS AFTER CLEARING, PERIMETER SEDIMENT CONTROL CAN BE INSTALLED IN THE FORM OF J-HOOKS AS SEEN ON FIGURE A7.2 ON SHEET C707.
- ALL DISTURBED SOIL AND CUT/FILL SLOPES ARE TO BE SEEDED AND TEMPORARILY STABILIZED.
- POTENTIAL INVASIVE SPECIES WASHOUT LOCATIONS CALLED OUT IN PLANS. ACTUAL LOCATIONS TO BE DETERMINED IN FIELD WITH ENVIRONMENTAL MONITOR.
- TIMBER MATTING IS BASED ON AERIAL IMAGERY. AG LAND MUST BE VERIFIED TO DETERMINE NEED PRIOR TO INSTALLING.
- THERE ARE EXISTING UTILITIES IN THE AREA. UTILITY LOCATIONS SHOWN ARE SCHEMATIC IN NATURE AND MAY NOT ACCURATELY REFLECT SIZE, HORIZONTAL, AND/OR VERTICAL LOCATION. THE CONTRACTOR SHALL VERIFY THE EXACT LOCATION PRIOR TO BEGINNING CONSTRUCTION. THE CONTRACTOR SHALL NOTIFY STATE UTILITY LOCATE SERVICE (DIG SAFELY NEW YORK 811) AT LEAST 48 HOURS BEFORE EXCAVATION ACTIVITIES COMMENCE.
- SLOPES GREATER THAN 4:1 SHOULD BE STABILIZED WITH EROSION CONTROL BLANKET OR HYDRAULICALLY APPLIED PRODUCT.

KEYMAP:



PREPARED FOR:

Agricola Wind LLC

90 State Street
Albany, NY 12207

REVISIONS:

#	DATE	COMMENT	ME	AA	AL
0	08/23/2024	ISSUED FOR PERMIT			

Agricola Wind Project

Cayuga County, New York

Erosion Control - 1

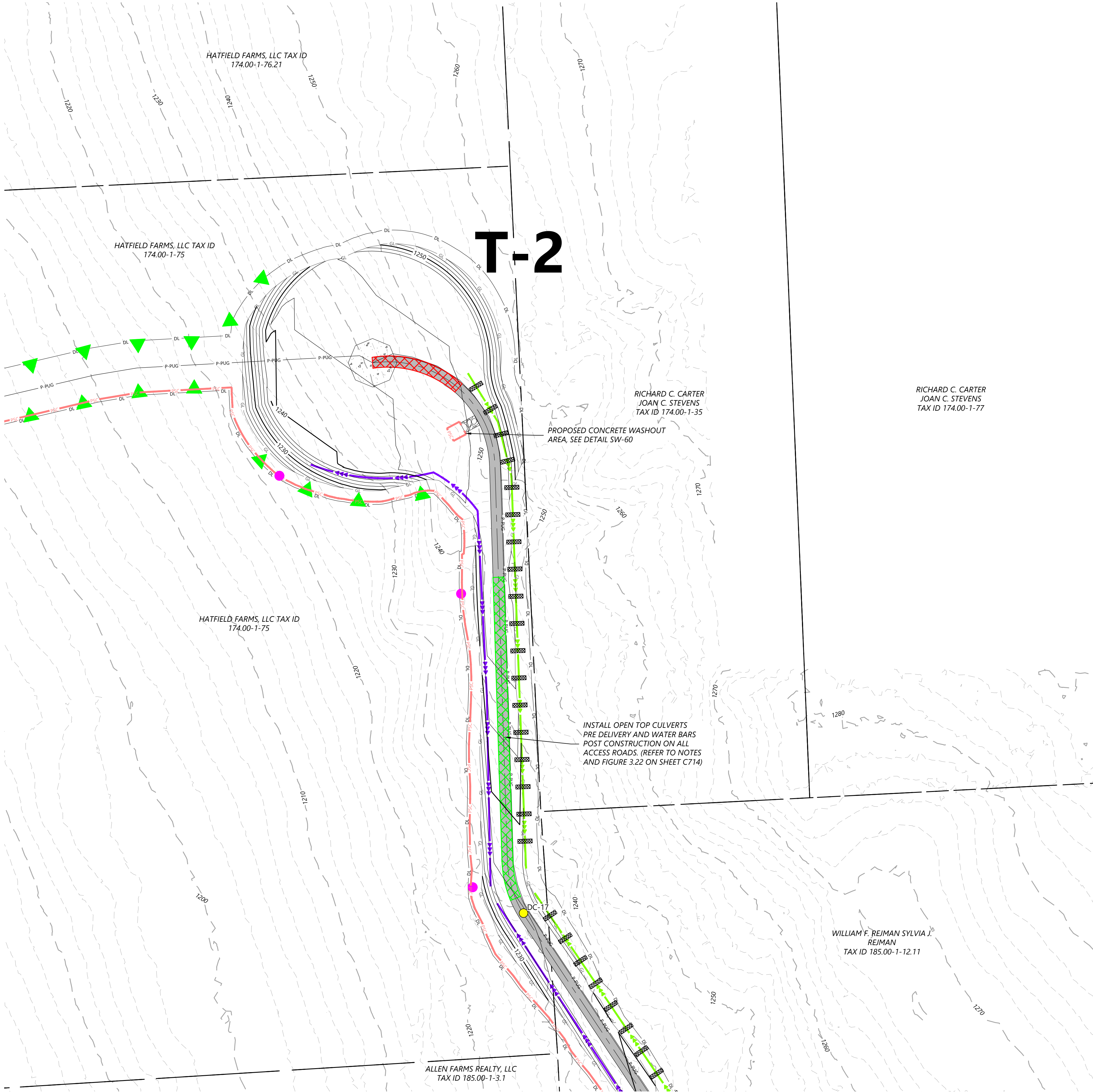
ISSUE FOR PERMIT

DATE: 08/23/2024

SHEET: EC302

REV:

0



LEGEND:

PROPOSED:

EXISTING:

EROSION CONTROL LEGEND:

EROSION CONTROL NOTES:

KEYMAP:

Westwood
Surveying & Engineering

Phone (952) 937-5150 12701 Whitewater Drive, Suite #300
Fax (952) 937-5822 Minnetonka, MN 55343
TollFree (888) 937-5150 www.pc.com
Westwood Surveying and Engineering, P.C.

PREPARED FOR:

Agricola Wind LLC

90 State Street
Albany, NY 12207

REVISIONS:

#	DATE	COMMENT	ME	AA	AL
0	08/23/2024	ISSUED FOR PERMIT			

Agricola Wind
Project

Cayuga County, New York

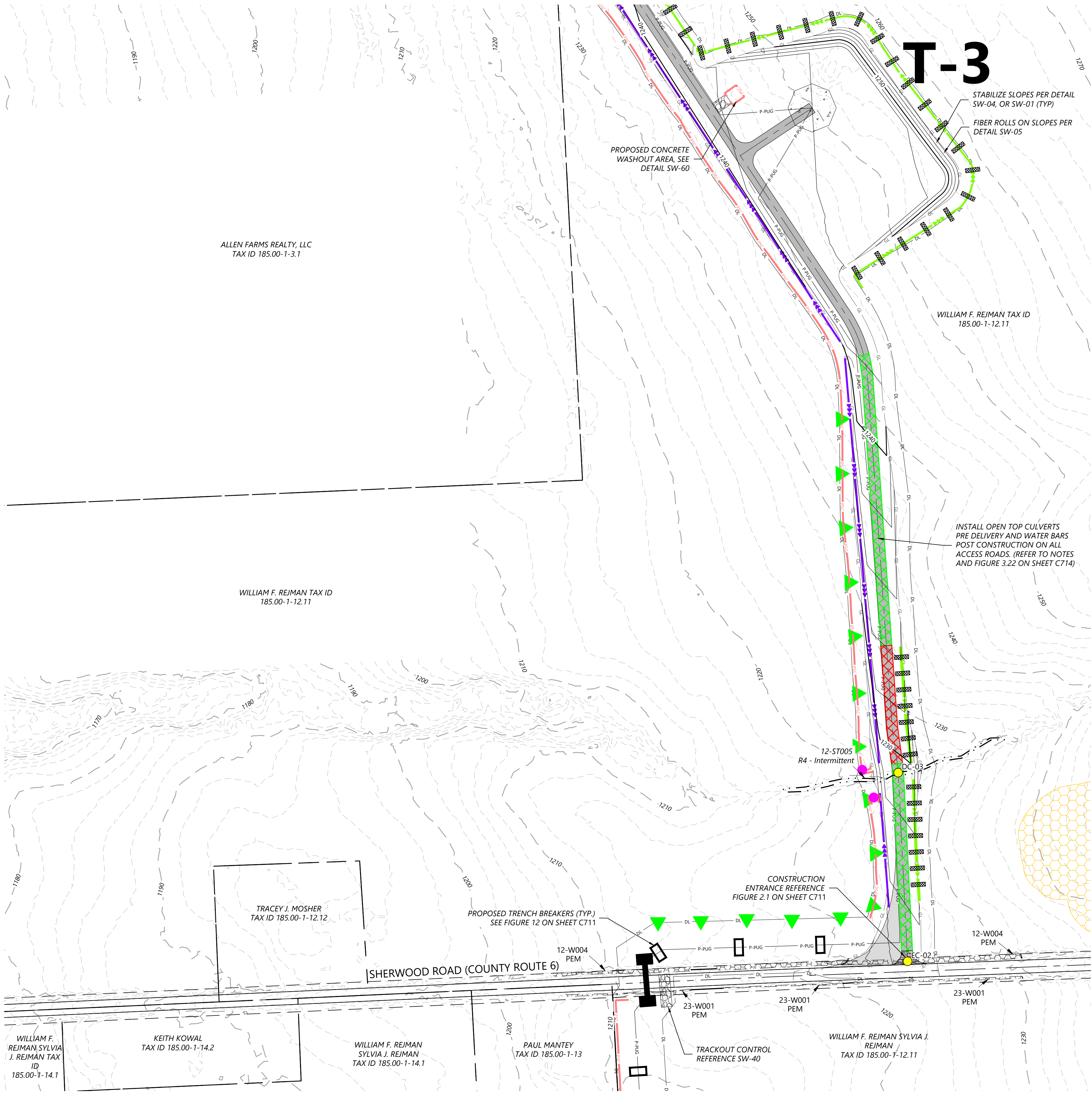
Erosion Control - T-2

ISSUE FOR PERMIT

DATE: 08/23/2024

SHEET: EC303

REV: 0



LEGEND:

PROPOSED:

EXISTING:

EROSION CONTROL LEGEND:

EROSION CONTROL NOTES:

KEYMAP:

Westwood
Surveying & Engineering

Phone (952) 937-5150 12701 Whitewater Drive, Suite #300
Fax (952) 937-5822 Minnetonka, MN 55343
TollFree (888) 937-5150 www.pc.com
Westwood Surveying and Engineering, P.C.

PREPARED FOR:

Agricola Wind LLC

90 State Street
Albany, NY 12207

REVISIONS:

#	DATE	COMMENT	ME	AA	AL
0	08/23/2024	ISSUED FOR PERMIT			

Agricola Wind
Project

Cayuga County, New York

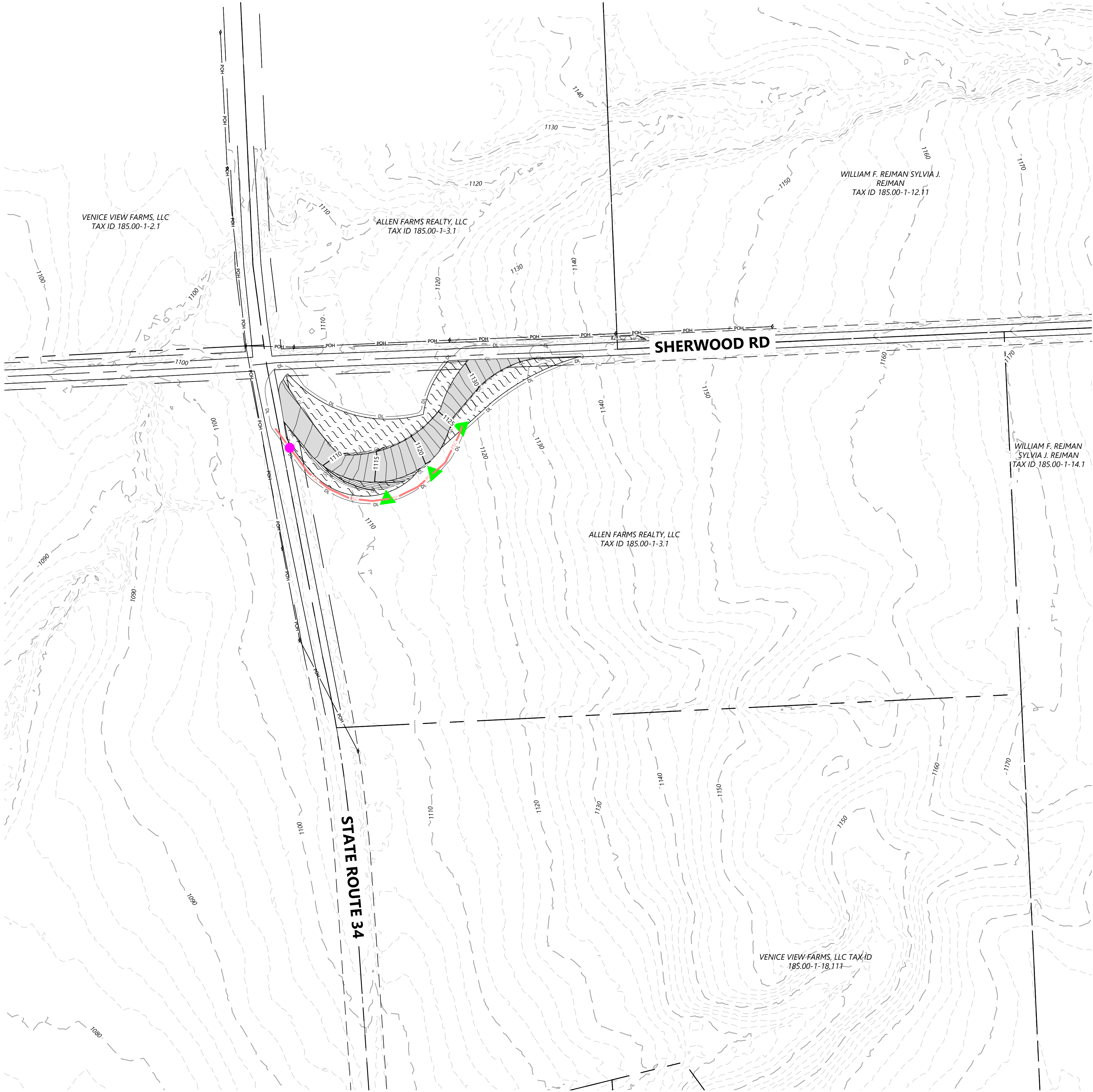
Erosion Control - T-3

ISSUE FOR PERMIT

DATE: 08/23/2024

SHEET: EC304

REV: 0



LEGEND:

PROPOSED:

EXISTING:

EROSION CONTROL LEGEND:

EROSION CONTROL NOTES:

KEYMAP:

Westwood

Surveying & Engineering

Phone (952) 937-5150

Fax (952) 937-5822

TollFree (888) 937-5150

12701 Whitewater Drive, Suite #300

Minnetonka, MN 55343

www-pc.com

Westwood Surveying and Engineering, P.C.

PREPARED FOR:

Agricola Wind LLC

90 State Street

Albany, NY 12207

REVISIONS:

#	DATE	COMMENT	ME	AA	AL
0	08/23/2024	ISSUED FOR PERMIT			

Agricola Wind Project

Cayuga County, New York

Erosion Control - 2

ISSUE FOR PERMIT

DATE: 08/23/2024

SHEET: EC305

REV: 0

PREPARED FOR:

Agricola Wind LLC

90 State Street
Albany, NY 12207

REVISIONS:				
#	DATE	COMMENT	ME	AA
0	08/23/2024	ISSUED FOR PERMIT		AL

Agricola Wind Project

Cayuga County, New York

Erosion Control - 4

ISSUE FOR PERMIT

DATE: 08/23/2024

SHEET: EC307

REV:

0

LEGEND:

PROPOSED:

- T-#** TURBINE LOCATION
- ADLS** ADLS TOWER
- MET-#** MET TOWER LOCATION
- PERMANENT ACCESS ROAD
- TEMPORARY INTERSECTION
- UNDERGROUND COLLECTION
- OVERHEAD TRANSMISSION
- DISTURBANCE LIMITS
- GRADING LIMITS
- NON-PARTICIPATING LAND
- PARCEL LINES (BOUNDARY SURVEY)
- EASEMENT LINES
- PROPOSED BLADE SWING AREA (OBSTACLE FREE AREA ONLY)
- PROPOSED DRAINAGE CROSSING
- PROPOSED BORE LOCATION

EXISTING:

- EX. INDEX CONTOUR
- EX. INTERVAL CONTOUR
- EX. ROAD CENTERLINE
- EX. OVERHEAD POWER
- EX. UNDERGROUND POWER
- EX. FIBER OPTIC LINE
- EX. GAS PIPELINE
- EX. TELEPHONE LINE
- EX. WATER LINE
- EX. STREAM CHANNEL
- EX. RIGHT OF WAY
- EX. WETLAND (DELINEATED)
- EX. ENVIRONMENTALLY SENSITIVE AREA

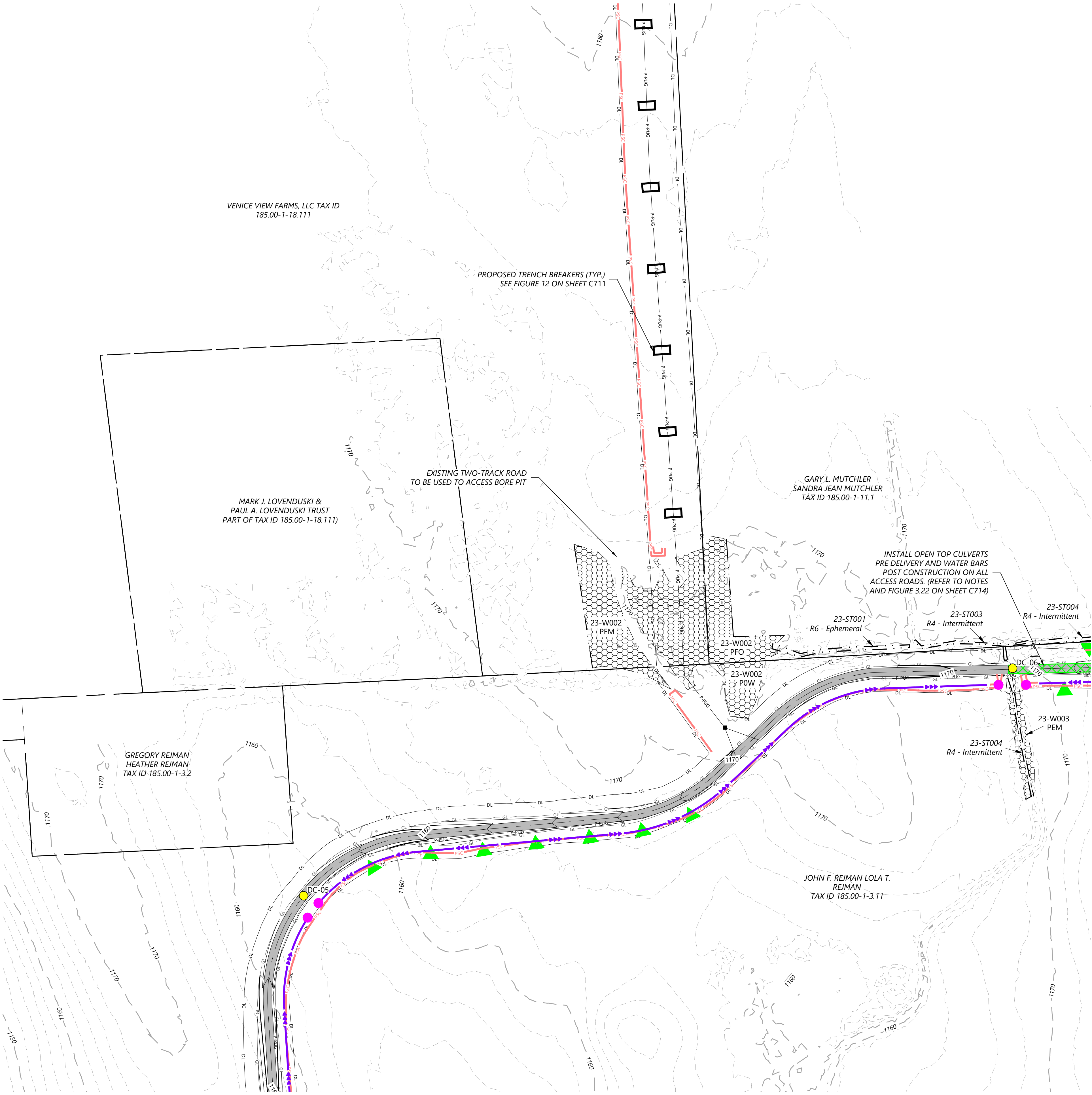
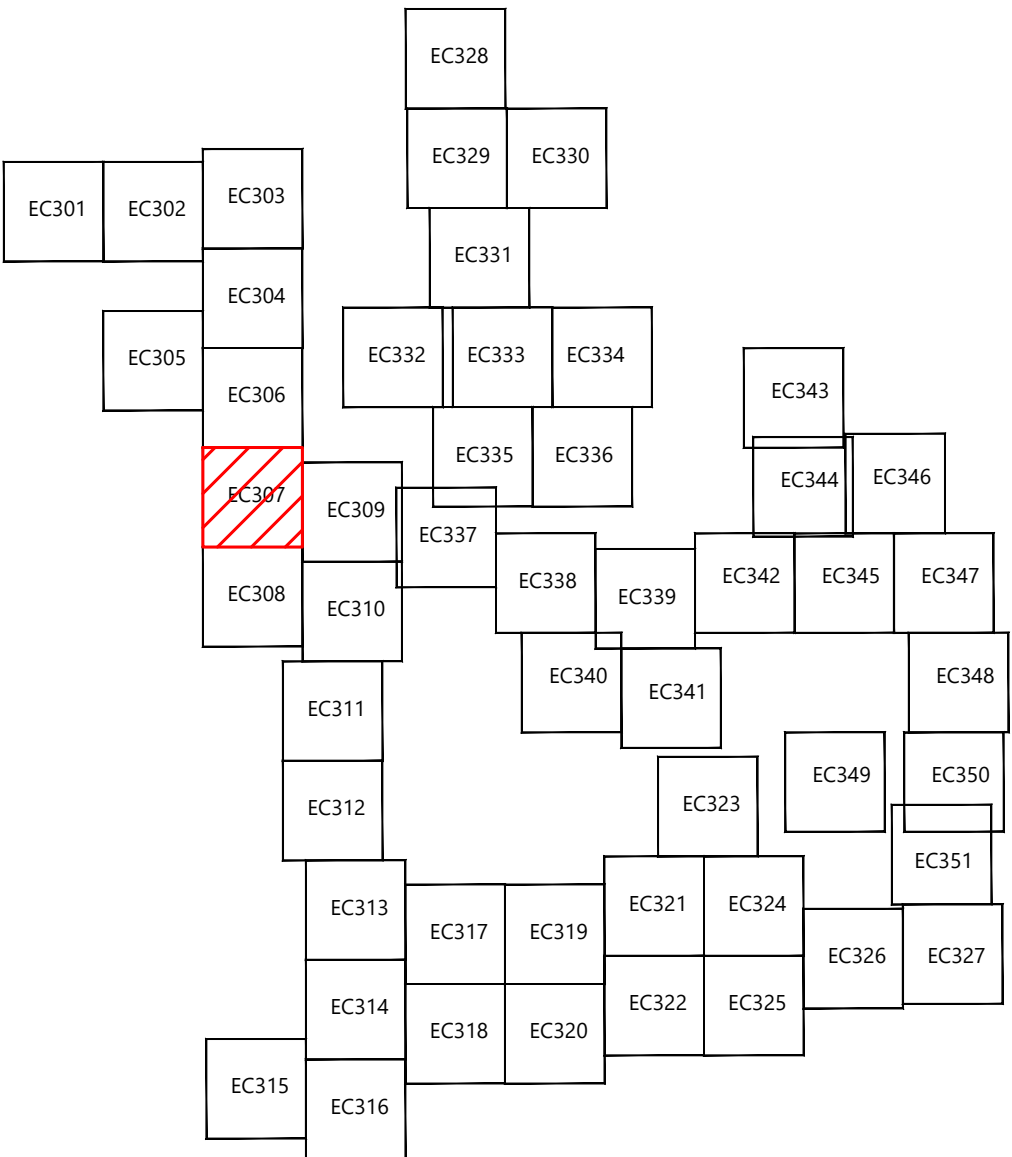
EROSION CONTROL LEGEND:

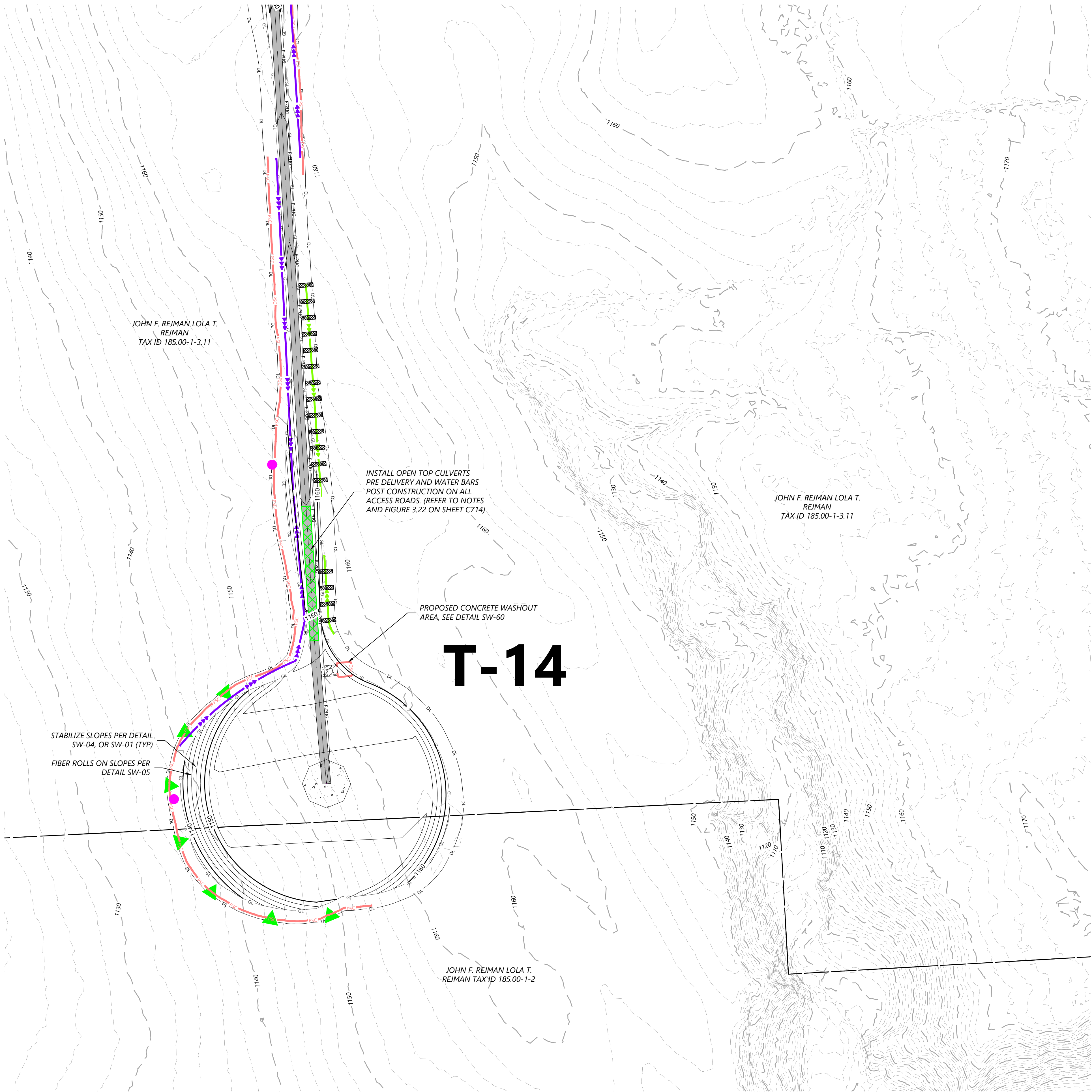
- WATER BARS TO BE INSTALLED AT 125 FOOT SPACING WHERE SLOPES ARE LESS THAN 5%
- WATER BARS TO BE INSTALLED AT 100 FOOT SPACING WHERE SLOPES ARE 5% TO 10%
- WATER BARS TO BE INSTALLED AT 75 FOOT SPACING WHERE SLOPES ARE 10% TO 20%.
- PROPOSED RIPARIAN BUFFER
- PERIMETER SEDIMENT CONTROL (PSM). REFER TO SWPPP APPROVED ESC PRACTICES. MODIFY DESIGN OF PSM IN AGRICULTURAL AREAS, WHERE POSSIBLE, TO MAINTAIN PARALLEL ORIENTATION WITH THE SLOPE. J-HOOK PSM WHEN UNABLE TO MAINTAIN PARALLEL ORIENTATION. J-HOOK LOCATION. SEE FIGURE A7.2 FOR INSTALLATION REQUIREMENTS
- PROPOSED DRAINAGE SWALE
- TEMPORARY DIVERSION SWALE SEE DN-20 FOR INSTALLATION REQUIREMENTS
- PERMANENT WET SWALE SEE FIGURE 6.23 FOR INSTALLATION REQUIREMENTS
- PROPOSED CONSTRUCTION FENCE
- PROPOSED SEDIMENT LOGS
- PROPOSED FILTER FABRIC
- PROPOSED ROCK CONSTRUCTION ENTRANCE
- PROPOSED ROCK CHECK DAM
- TIMBER MATTING - REQUIRED FOR ALL AGRICULTURAL AND WETLAND CROSSINGS. ACCESS TO AGRICULTURAL LAND DURING TREE CLEARING WILL BE LIMITED TO MATTED AREAS ONLY.
- PROPOSED SILT FENCE STONE OVERFLOW
- PROPOSED EROSION CONTROL BLANKET
- PROPOSED TRENCH BREAKER. SEE FIGURE 12 TRENCH BREAKER DETAIL.

EROSION CONTROL NOTES:

- IF THERE IS AN UPCOMING RAIN EVENT, OR A 7 DAY OR MORE PERIOD BETWEEN CLEARING AND CONSTRUCTION OF ACCESS ROADS AND UNDERGROUND COLLECTION, PERIMETER SEDIMENT CONTROL MUST EXTEND FROM EDGE OF DISTURBANCE LIMITS TO THE OTHER EDGE, FOLLOWING THE EXISTING CONTOUR AS SEEN IN THE PLANS. IF CONSTRUCTION TAKES PLACE LESS THAN 7 DAYS AFTER CLEARING, PERIMETER SEDIMENT CONTROL CAN BE INSTALLED IN THE FORM OF J-HOOKS AS SEEN ON FIGURE A7.2 ON SHEET C707.
- ALL DISTURBED SOIL AND CUT/FILL SLOPES ARE TO BE SEEDED AND TEMPORARILY STABILIZED. POTENTIAL INVASIVE SPECIES WASHOUT LOCATIONS CALLED OUT IN PLANS. ACTUAL LOCATIONS TO BE DETERMINED IN FIELD WITH ENVIRONMENTAL MONITOR.
- TIMBER MATTING IS BASED ON AERIAL IMAGERY. AG LAND MUST BE VERIFIED TO DETERMINE NEED PRIOR TO INSTALLING.
- THERE ARE EXISTING UTILITIES IN THE AREA. UTILITY LOCATIONS SHOWN ARE SCHEMATIC IN NATURE AND MAY NOT ACCURATELY REFLECT SIZE, HORIZONTAL, AND/OR VERTICAL LOCATION. THE CONTRACTOR SHALL VERIFY THE EXACT LOCATION PRIOR TO BEGINNING CONSTRUCTION. THE CONTRACTOR SHALL NOTIFY STATE UTILITY LOCATE SERVICE (DIG SAFELY NEW YORK 811) AT LEAST 48 HOURS BEFORE EXCAVATION ACTIVITIES COMMENCE.
- SLOPES GREATER THAN 4:1 SHOULD BE STABILIZED WITH EROSION CONTROL BLANKET OR HYDRAULICALLY APPLIED PRODUCT.

KEYMAP:





LEGEND:

PROPOSED:

EXISTING:

T-#

TURBINE LOCATION

ADLS

ADLS TOWER

MET-#

MET TOWER LOCATION

PERMANENT ACCESS ROAD

TEMPORARY INTERSECTION

P-PUG

UNDERGROUND COLLECTION

P-POH

OVERHEAD TRANSMISSION

DL

DISTURBANCE LIMITS

GL

GRADING LIMITS

NON-PARTICIPATING LAND

PARCEL LINES (BOUNDARY SURVEY)

EASEMENT LINES

PROPOSED BLADE SWING AREA (OBSTACLE FREE AREA ONLY)

PROPOSED DRAINAGE CROSSING

#

PROPOSED BORE LOCATION

900

EX. INDEX CONTOUR

EX. INTERVAL CONTOUR

EX. ROAD CENTERLINE

POH

EX. OVERHEAD POWER

PUG

EX. UNDERGROUND POWER

FO

EX. FIBER OPTIC LINE

GAS

EX. GAS PIPELINE

TUG

EX. TELEPHONE LINE

WAT

EX. WATER LINE

EX. STREAM CHANNEL

EX. RIGHT OF WAY

EX. WETLAND (DELINEATED)

EX. ENVIRONMENTALLY SENSITIVE AREA

EROSION CONTROL LEGEND:

WATER BARS TO BE INSTALLED AT 125 FOOT SPACING WHERE SLOPES ARE LESS THAN 5%

WATER BARS TO BE INSTALLED AT 100 FOOT SPACING WHERE SLOPES ARE 5% TO 10%

WATER BARS TO BE INSTALLED AT 75 FOOT SPACING WHERE SLOPES ARE 10% TO 20%

PROPOSED RIPARIAN BUFFER

PERIMETER SEDIMENT CONTROL (PSM). REFER TO SWPPP APPROVED ESC PRACTICES. MODIFY DESIGN OF PSM IN AGRICULTURAL AREAS, WHERE POSSIBLE, TO MAINTAIN PARALLEL ORIENTATION WITH THE SLOPE. J-HOOK PSM WHEN UNABLE TO MAINTAIN PARALLEL ORIENTATION. J-HOOK LOCATION. SEE FIGURE A7.2 FOR INSTALLATION REQUIREMENTS

PROPOSED DRAINAGE SWALE

TEMPORARY DIVERSION SWALE SEE DN-20 FOR INSTALLATION REQUIREMENTS

PERMANENT WET SWALE SEE FIGURE 6.23 FOR INSTALLATION REQUIREMENTS

PROPOSED CONSTRUCTION FENCE

PROPOSED SEDIMENT LOGS

PROPOSED FILTER FABRIC

PROPOSED ROCK CONSTRUCTION ENTRANCE

PROPOSED ROCK CHECK DAM

TIMBER MATTING - REQUIRED FOR ALL AGRICULTURAL AND WETLAND CROSSINGS. ACCESS TO AGRICULTURAL LAND DURING TREE CLEARING WILL BE LIMITED TO MATTED AREAS ONLY.

PROPOSED SILT FENCE STONE OVERFLOW

PROPOSED EROSION CONTROL BLANKET

PROPOSED TRENCH BREAKER. SEE FIGURE 12 TRENCH BREAKER DETAIL.

- EROSION CONTROL NOTES:
- IF THERE IS AN UPCOMING RAIN EVENT, OR A 7 DAY OR MORE PERIOD BETWEEN CLEARING AND CONSTRUCTION OF ACCESS ROADS AND UNDERGROUND COLLECTION, PERIMETER SEDIMENT CONTROL MUST EXTEND FROM EDGE OF DISTURBANCE LIMITS TO THE OTHER EDGE, FOLLOWING THE EXISTING CONTOUR AS SEEN IN THE PLANS. IF CONSTRUCTION TAKES PLACE LESS THAN 7 DAYS AFTER CLEARING, PERIMETER SEDIMENT CONTROL CAN BE INSTALLED IN THE FORM OF J-HOOKS AS SEEN ON FIGURE A7.2 ON SHEET C707.

- ALL DISTURBED SOIL AND CUT/FILL SLOPES ARE TO BE SEEDED AND TEMPORARILY STABILIZED.

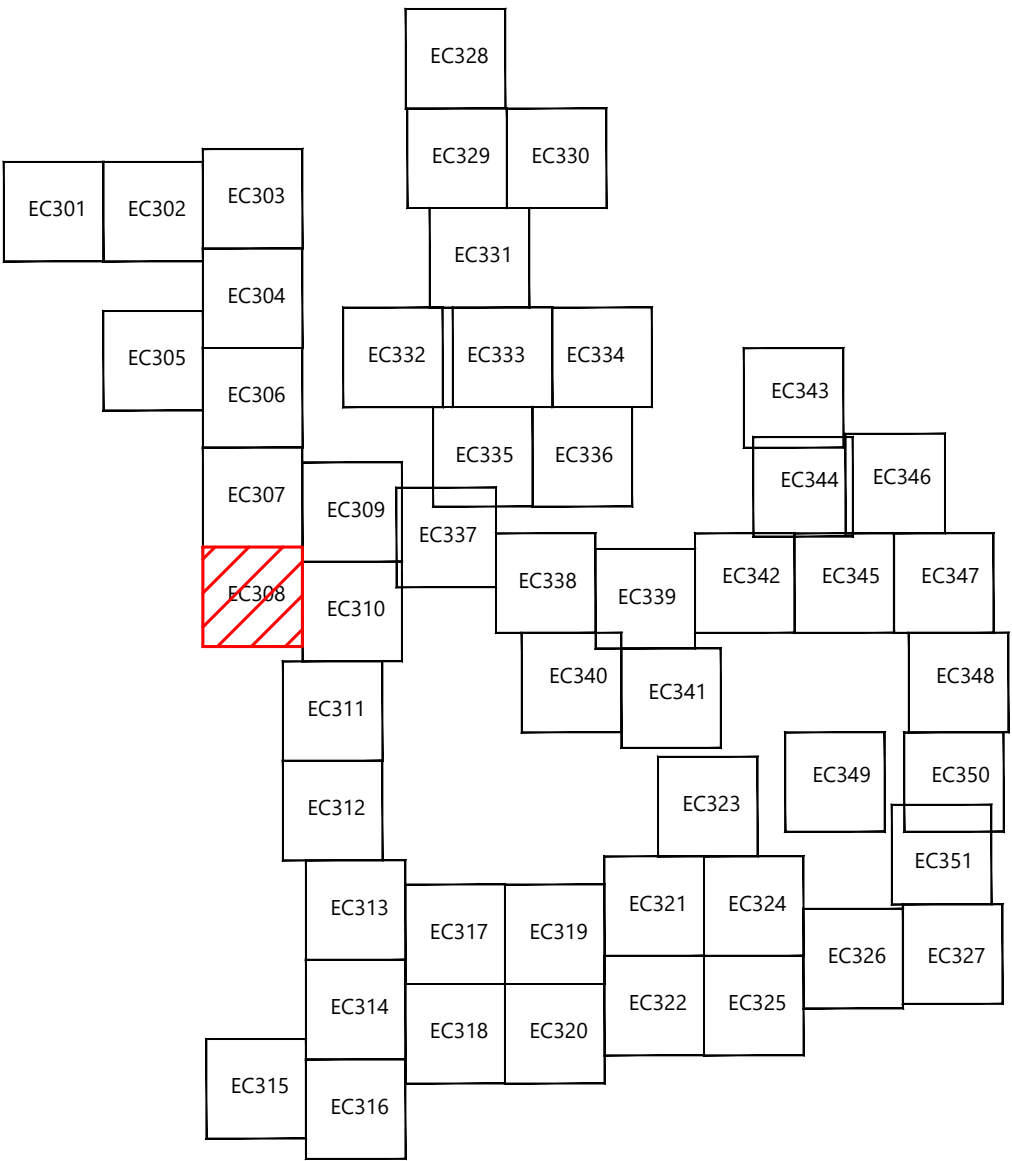
- POTENTIAL INVASIVE SPECIES WASHOUT LOCATIONS CALLED OUT IN PLANS. ACTUAL LOCATIONS TO BE DETERMINED IN FIELD WITH ENVIRONMENTAL MONITOR.

- TIMBER MATTING IS BASED ON AERIAL IMAGERY. AG LAND MUST BE VERIFIED TO DETERMINE NEED PRIOR TO INSTALLING.

- THERE ARE EXISTING UTILITIES IN THE AREA. UTILITY LOCATIONS SHOWN ARE SCHEMATIC IN NATURE AND MAY NOT ACCURATELY REFLECT SIZE, HORIZONTAL, AND/OR VERTICAL LOCATION. THE CONTRACTOR SHALL VERIFY THE EXACT LOCATION PRIOR TO BEGINNING CONSTRUCTION. THE CONTRACTOR SHALL NOTIFY STATE UTILITY LOCATE SERVICE (DIG SAFELY NEW YORK 811) AT LEAST 48 HOURS BEFORE EXCAVATION ACTIVITIES COMMENCE.

- SLOPES GREATER THAN 4:1 SHOULD BE STABILIZED WITH EROSION CONTROL BLANKET OR HYDRAULICALLY APPLIED PRODUCT.

KEYMAP:



PREPARED FOR:

Agricola Wind LLC

90 State Street
Albany, NY 12207

REVISIONS:				
#	DATE	COMMENT	ME	AA
0	08/23/2024	ISSUED FOR PERMIT	ME	AA
B	05/03/2024	60% CIVIL DESIGN	ME	HR

Agricola Wind
Project

Cayuga County, New York

Erosion Control - T-14

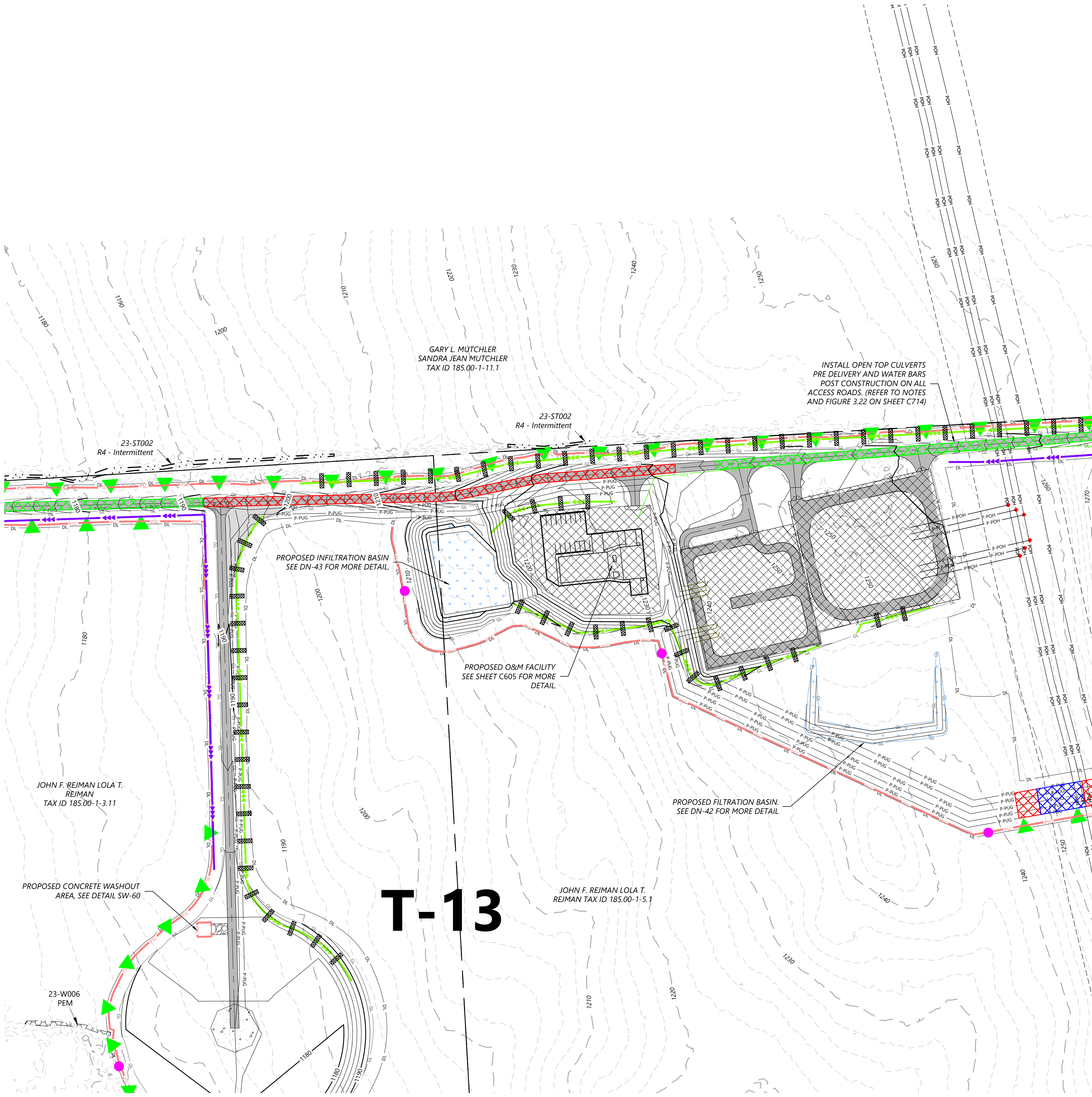
ISSUE FOR PERMIT

DATE: 08/23/2024

SHEET: EC308

REV:

0



LEGEND:

PROPOSED:

EXISTING:

EROSION CONTROL LEGEND:

EROSION CONTROL NOTES:

KEYMAP:

Westwood
Surveying & Engineering

Phone (952) 937-5150 12701 Whitewater Drive, Suite #300
Fax (952) 937-5822 Minnetonka, MN 55343
TollFree (888) 937-5150 www.pc.com
Westwood Surveying and Engineering, P.C.

PREPARED FOR:

Agricola Wind LLC

90 State Street
Albany, NY 12207

REVISIONS:

#	DATE	COMMENT	ME	AA	AL
0	08/23/2024	ISSUED FOR PERMIT			

Agricola Wind
Project

Cayuga County, New York

Erosion Control - T-13

ISSUE FOR PERMIT

DATE: 08/23/2024

SHEET: EC309

REV: 0



LEGEND:

PROPOSED:

EXISTING:

EROSION CONTROL LEGEND:

EROSION CONTROL NOTES:

KEYMAP:

Westwood
Surveying & Engineering

Phone (952) 937-5150 12701 Whitewater Drive, Suite #300
Fax (952) 937-5822 Minnetonka, MN 55343
TollFree (888) 937-5150 www.pc.com
Westwood Surveying and Engineering, P.C.

PREPARED FOR:

Agricola Wind LLC

90 State Street
Albany, NY 12207

REVISIONS:

#	DATE	COMMENT	ME	AA	AL
0	08/23/2024	ISSUED FOR PERMIT			

Agricola Wind
Project

Cayuga County, New York

Erosion Control - 5

ISSUE FOR PERMIT

DATE: 08/23/2024

SHEET: EC310

REV: 0