

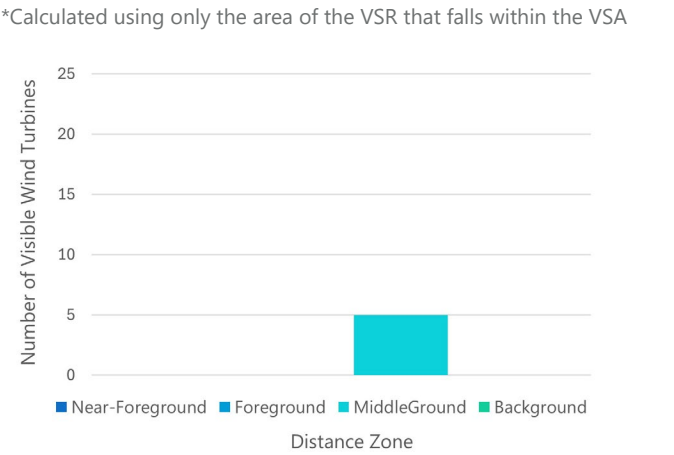
VSR ID # 68. Needham Cemetery

Municipality: Town of Fenner

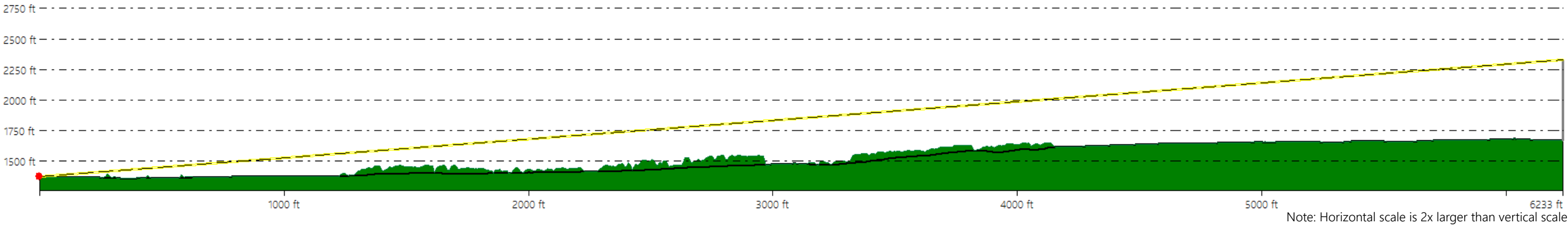
County: Madison

VSR Category: Properties of Historic Significance

Percent of Turbine Visibility within VSR*: 2.9%



Line-of-Sight Cross Section

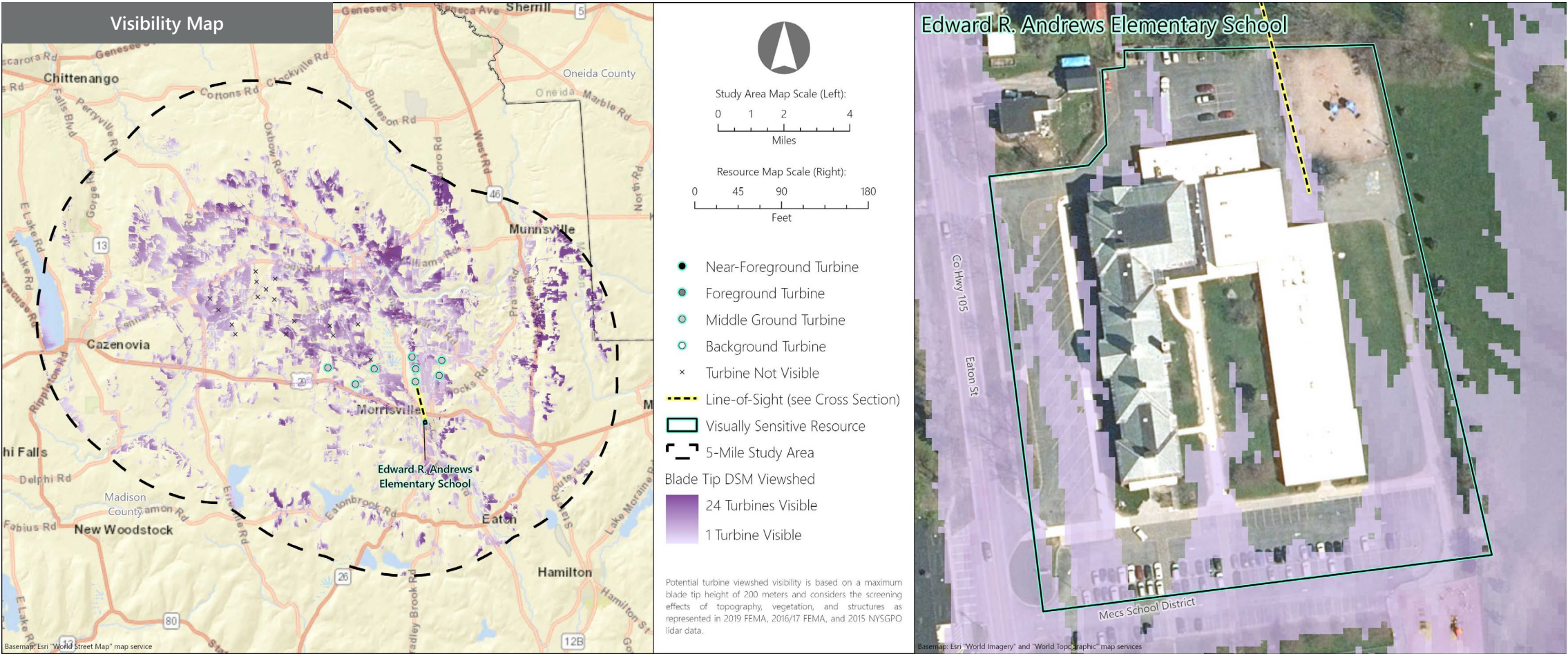


Hoffman Falls Wind Project

Towns of Eaton, Fenner, Nelson, and Smithfield, Madison County, New York

Visual Impact Assessment

Appendix 8-A



VSR ID # 69. Edward R. Andrews Elementary School

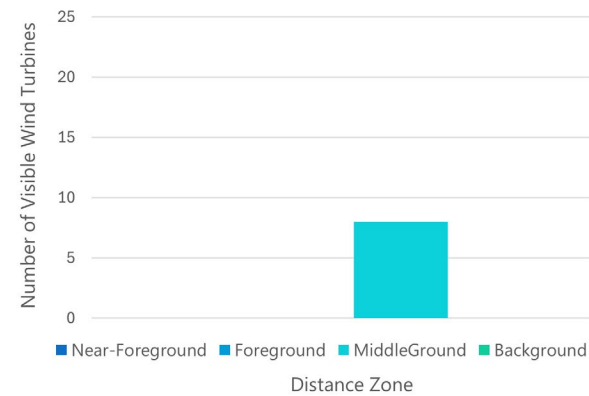
Municipality: Town of Eaton

County: Madison

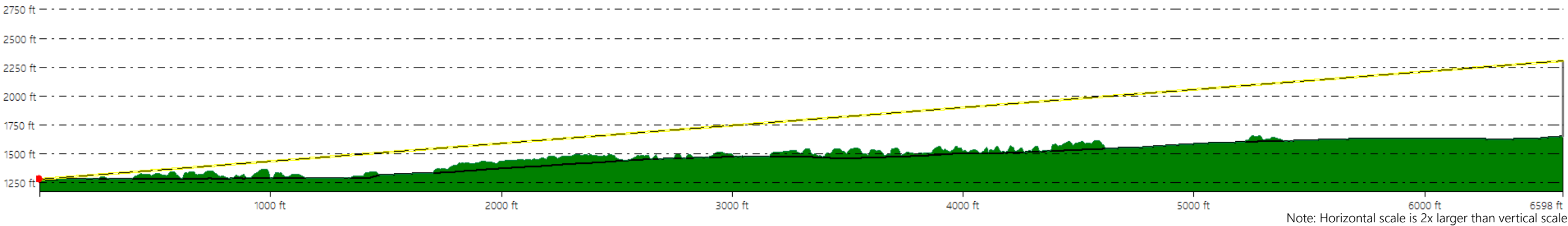
VSR Category: Properties of Historic Significance

Percent of Turbine Visibility within VSR*: 28.6%

*Calculated using only the area of the VSR that falls within the VSA

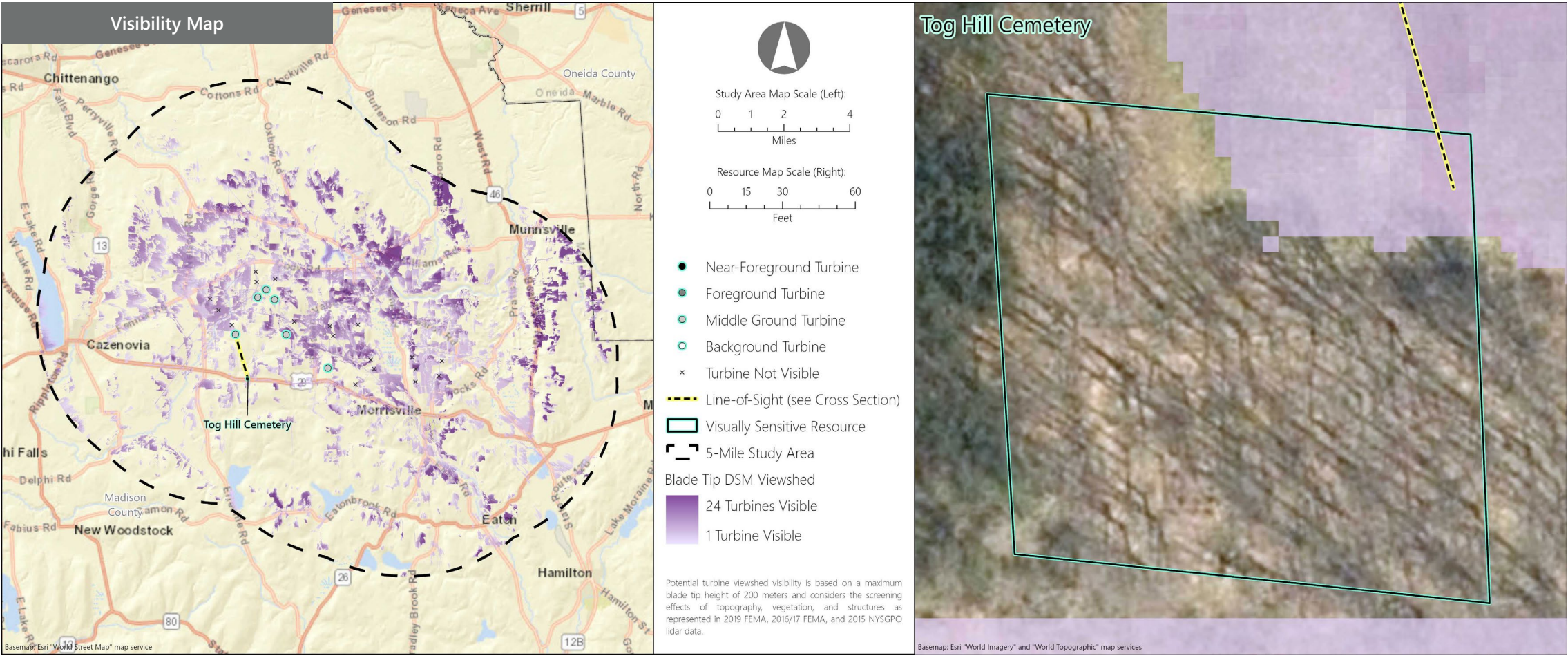


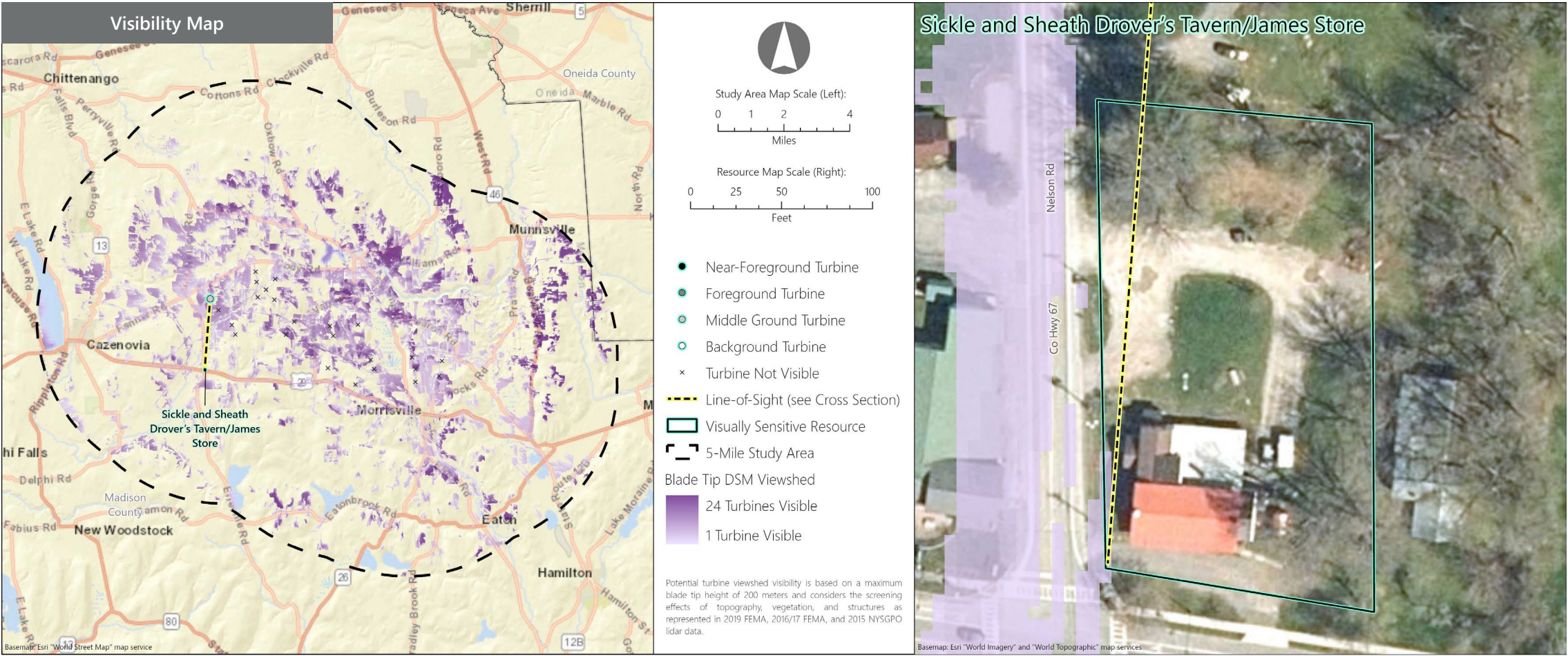
Line-of-Sight Cross Section

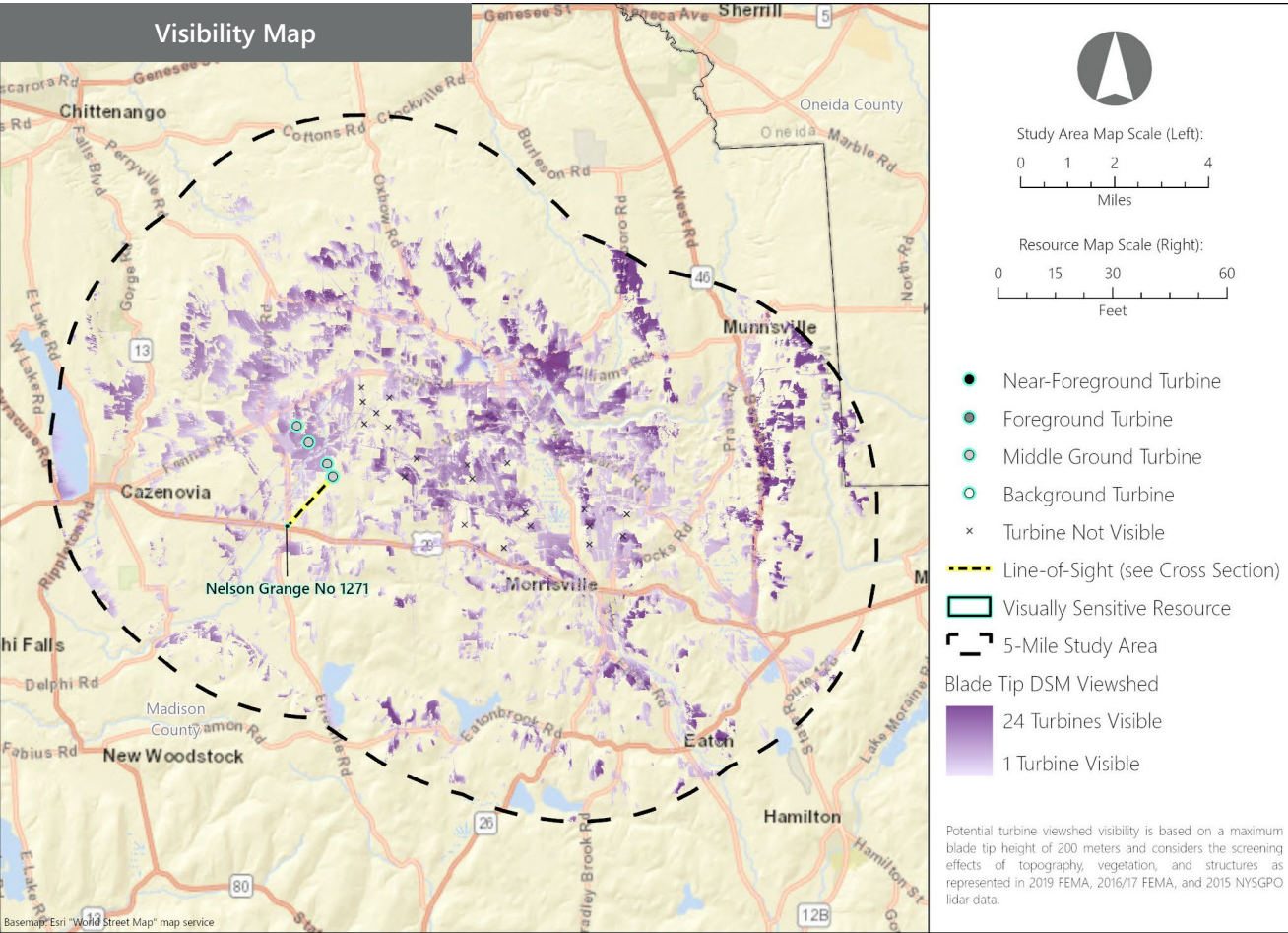


Hoffman Falls Wind Project
Towns of Eaton, Fenner, Nelson, and Smithfield, Madison County, New York

Visual Impact Assessment
Appendix 8-A







VSR ID # 72. Nelson Grange No 1271

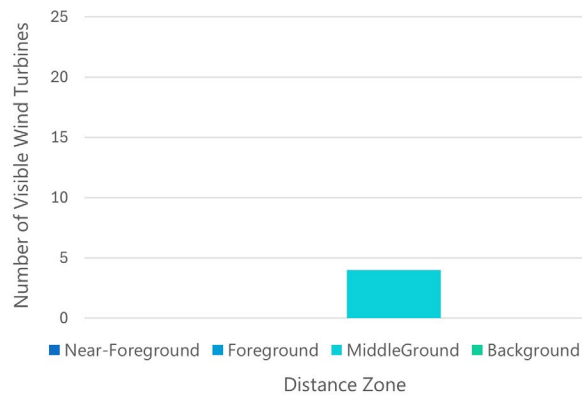
Municipality: Town of Nelson

County: Madison

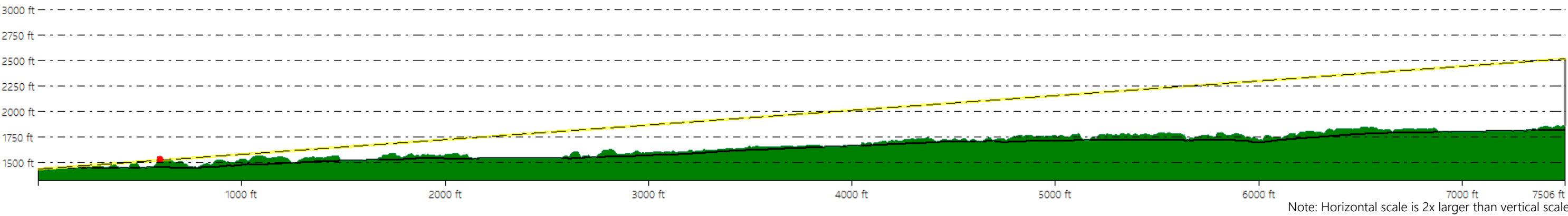
VSR Category: Properties of Historic Significance

Percent of Turbine Visibility within VSR*: 11.7%

*Calculated using only the area of the VSR that falls within the VSA

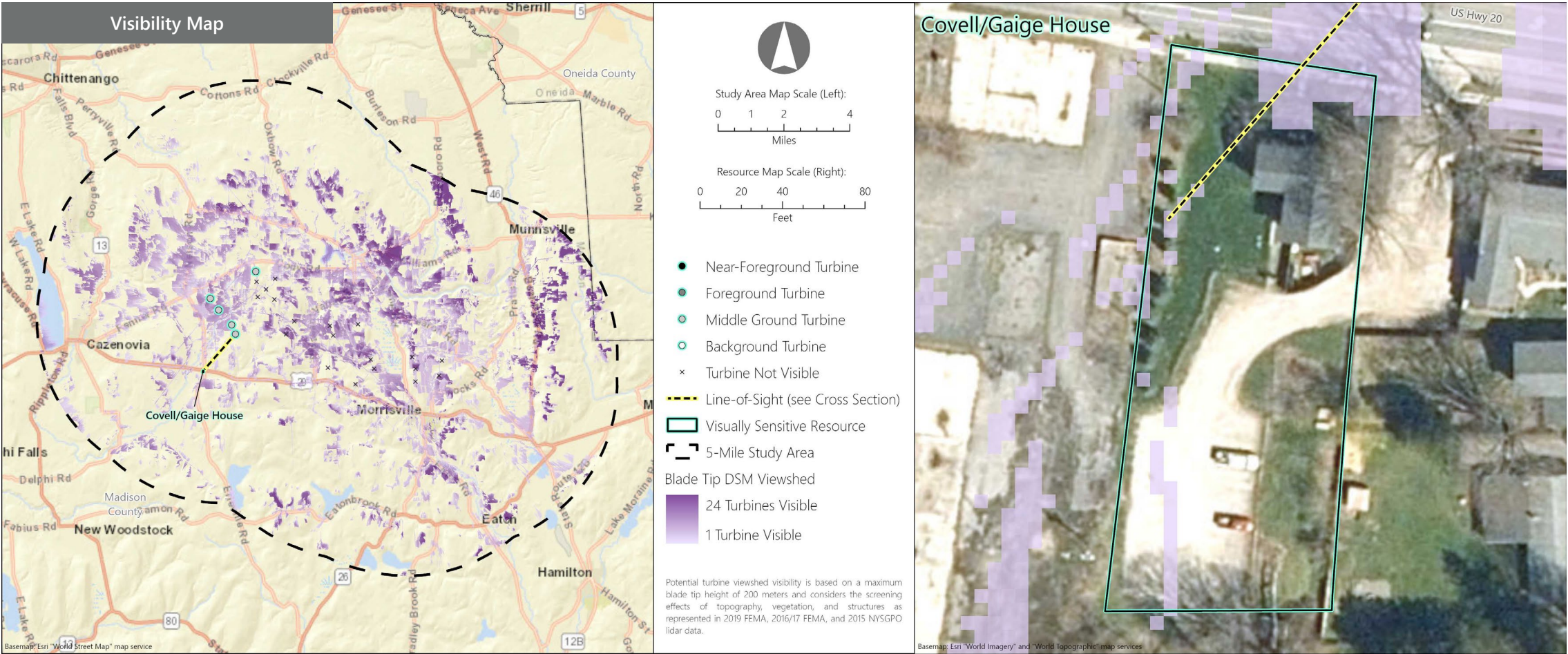


Line-of-Sight Cross Section

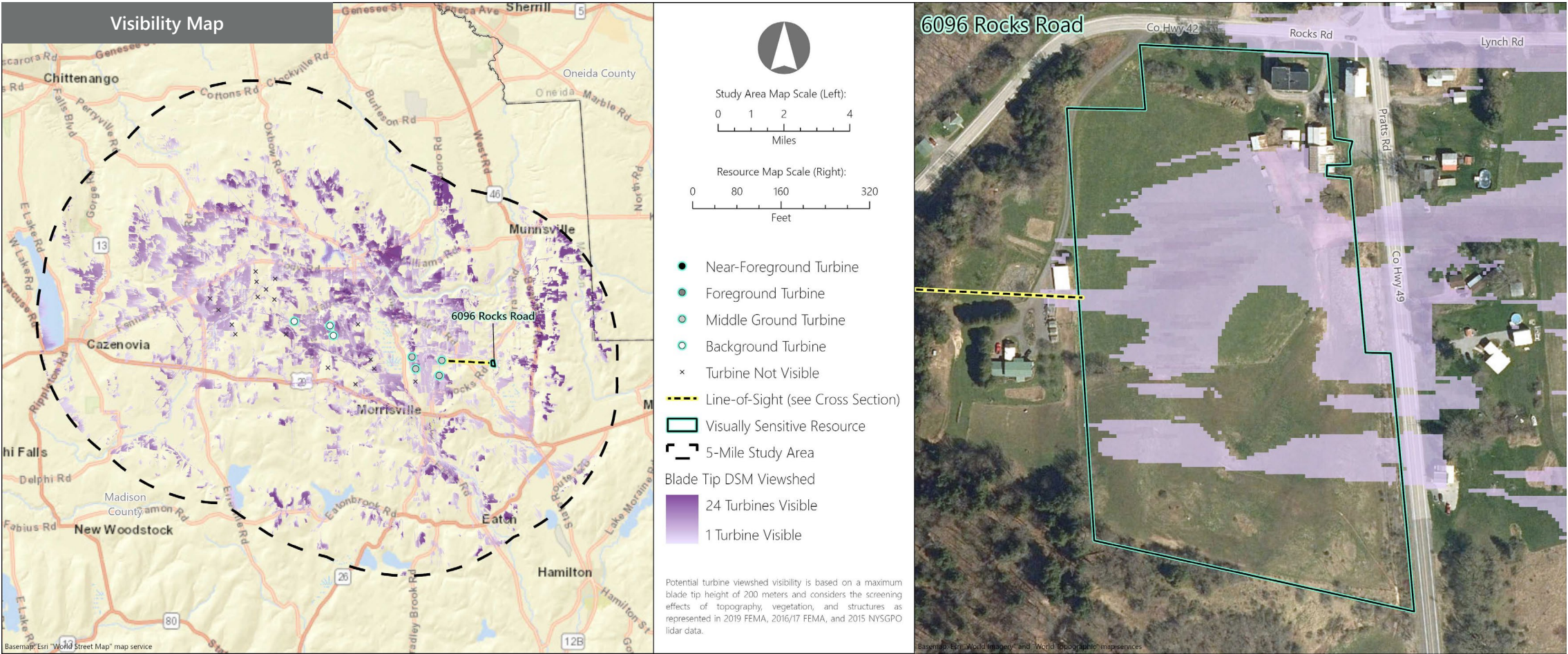


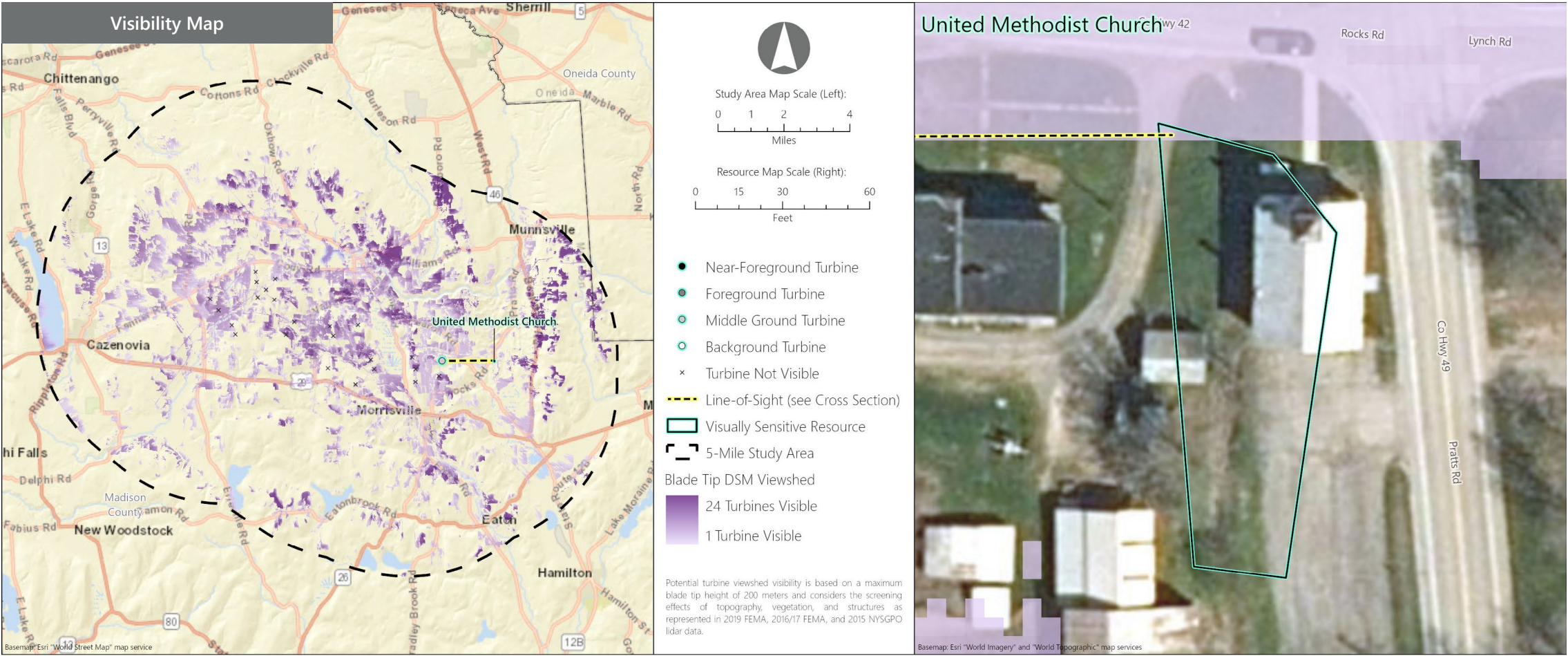
Hoffman Falls Wind Project
Towns of Eaton, Fenner, Nelson, and Smithfield, Madison County, New York

Visual Impact Assessment
Appendix 8-A









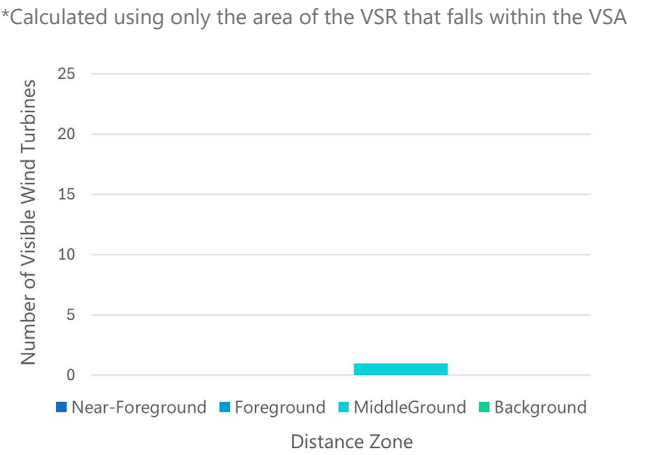
VSR ID # 76. United Methodist Church

Municipality: Town of Eaton

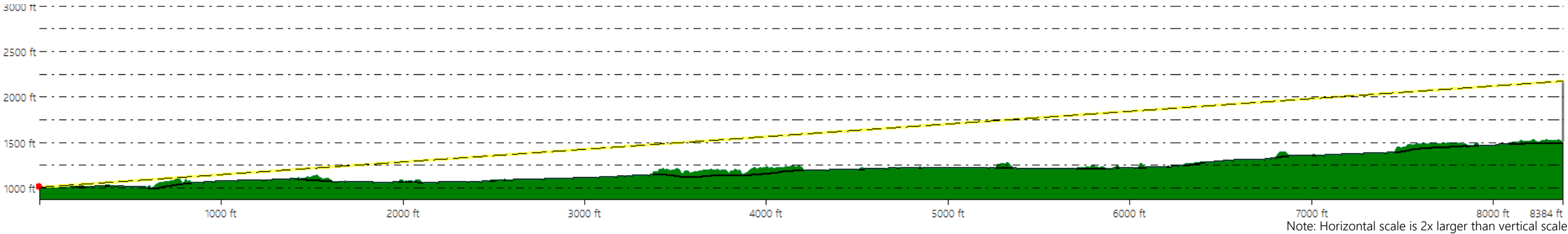
County: Madison

VSR Category: Properties of Historic Significance

Percent of Turbine Visibility within VSR*: 0.9%



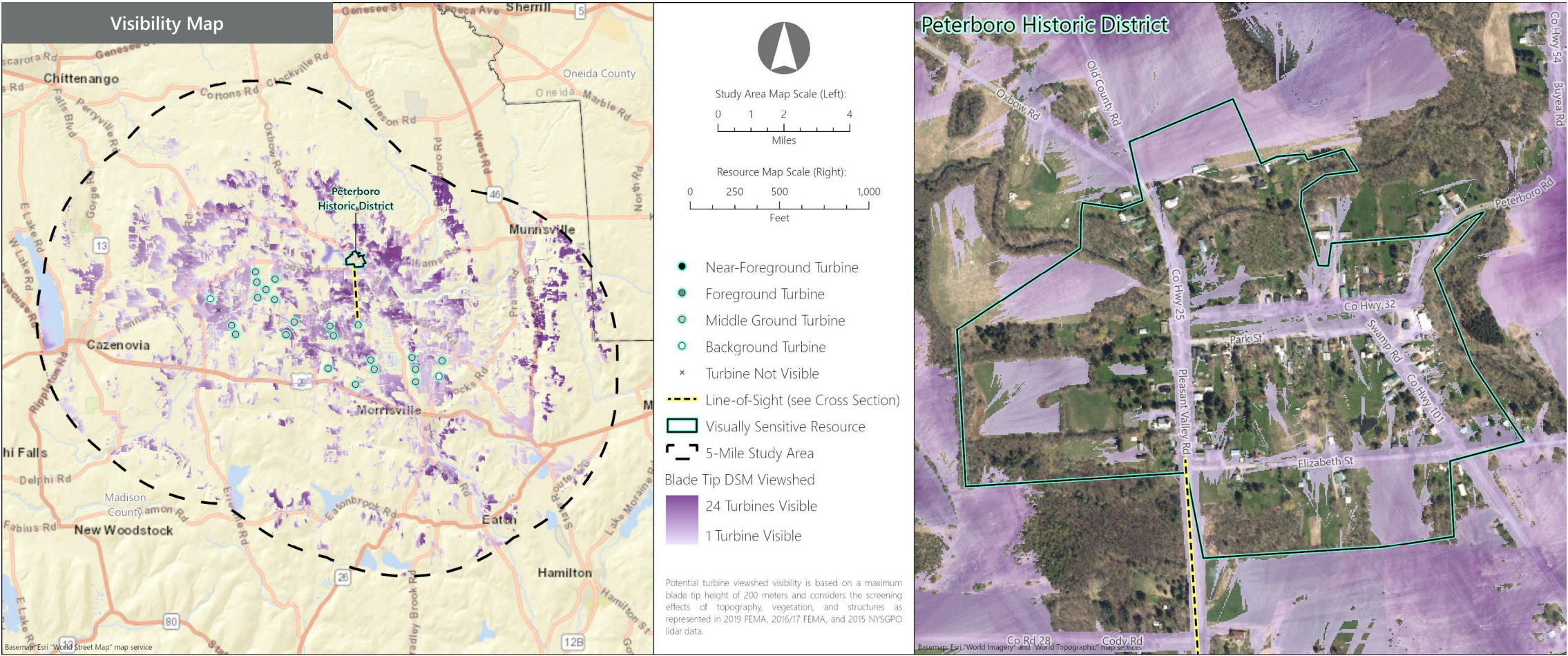
Line-of-Sight Cross Section

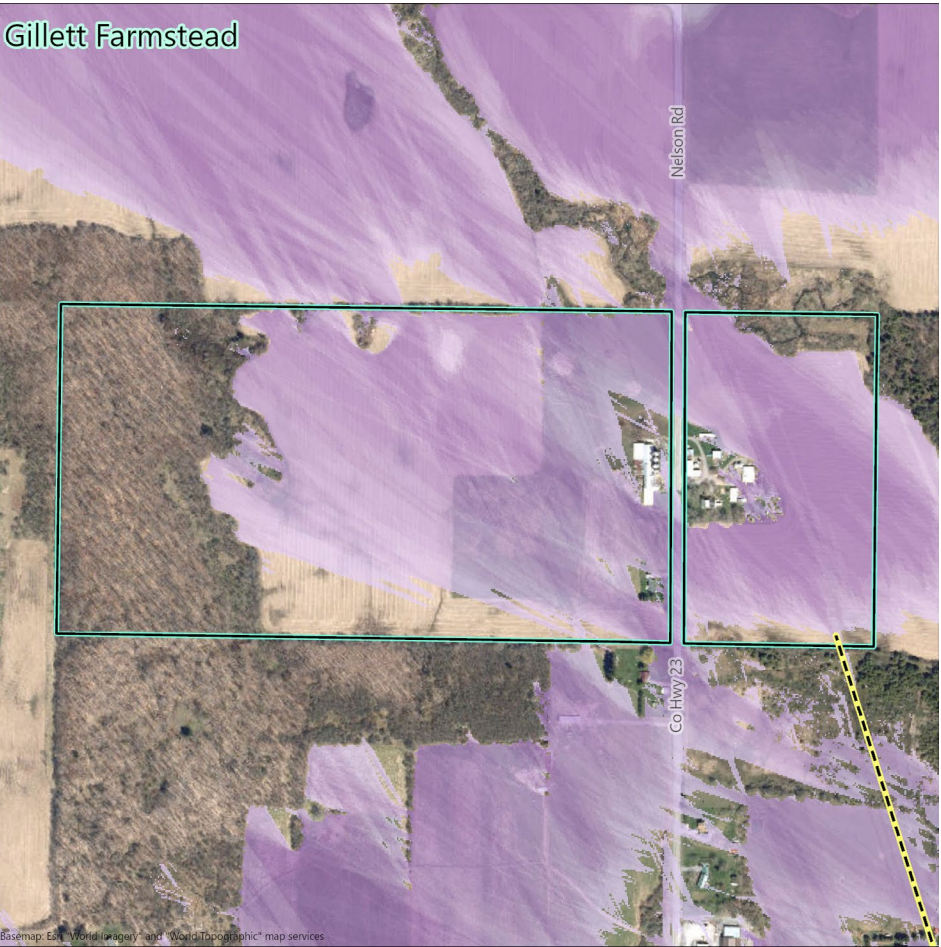
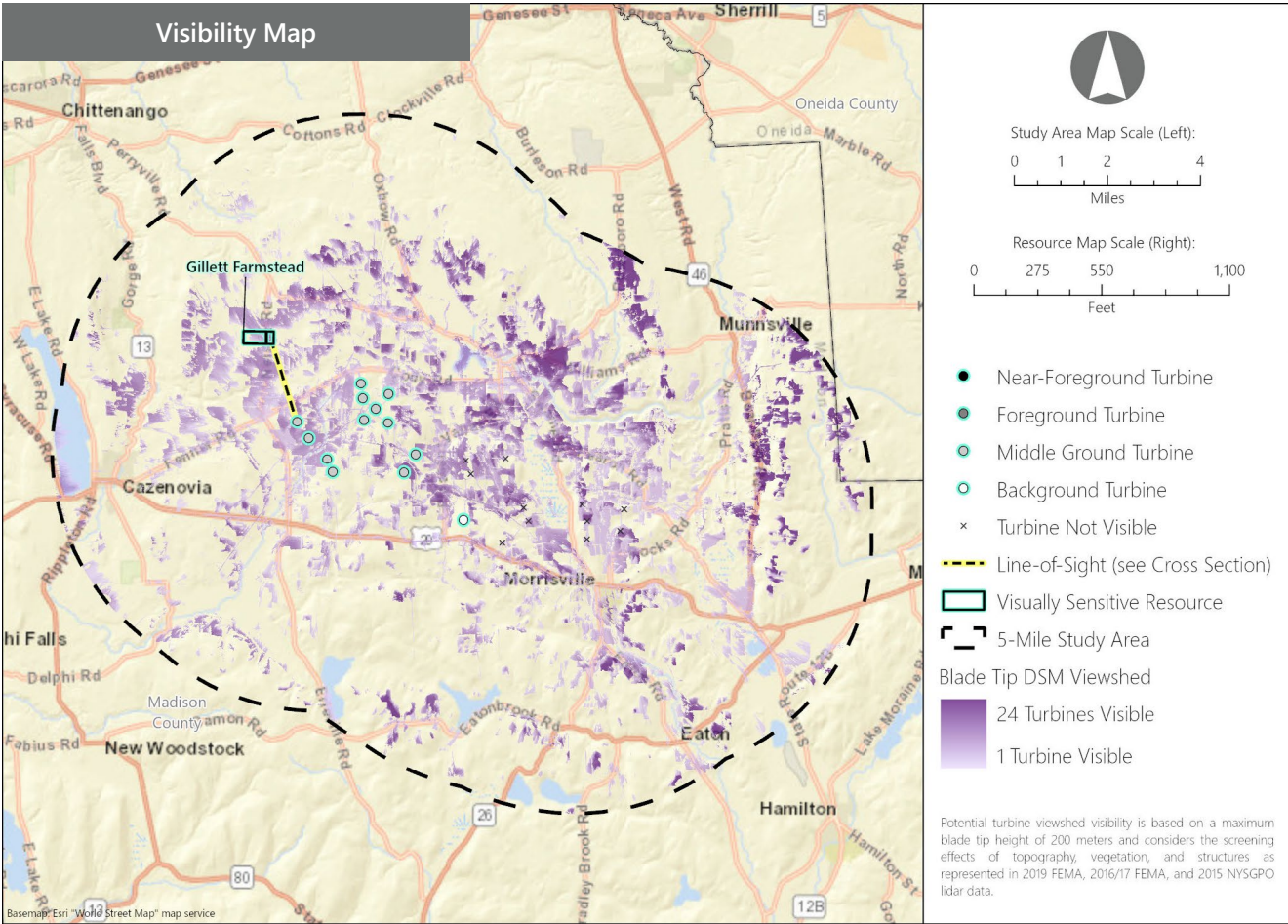


Hoffman Falls Wind Project

Towns of Eaton, Fenner, Nelson, and Smithfield, Madison County, New York

Visual Impact Assessment
Appendix 8-A





VSR ID # 79. Gillett Farmstead

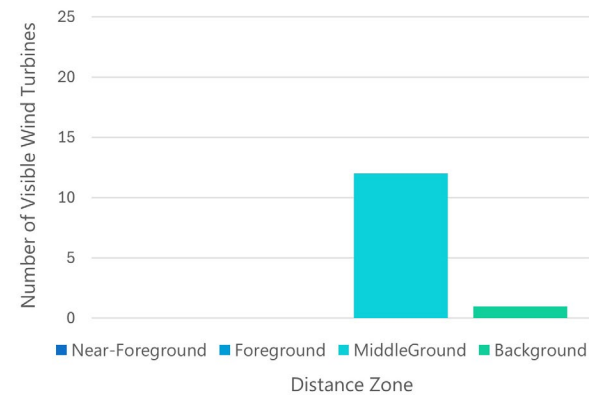
Municipality: Town of Fenner

County: Madison

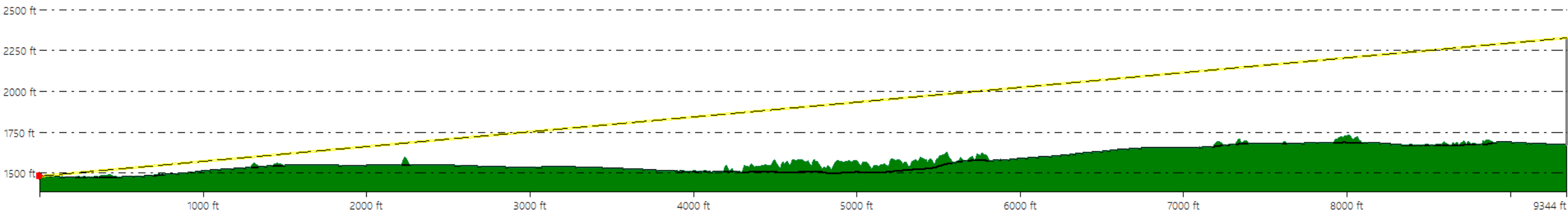
VSR Category: Properties of Historic Significance

Percent of Turbine Visibility within VSR*: 62.7%

*Calculated using only the area of the VSR that falls within the VSA



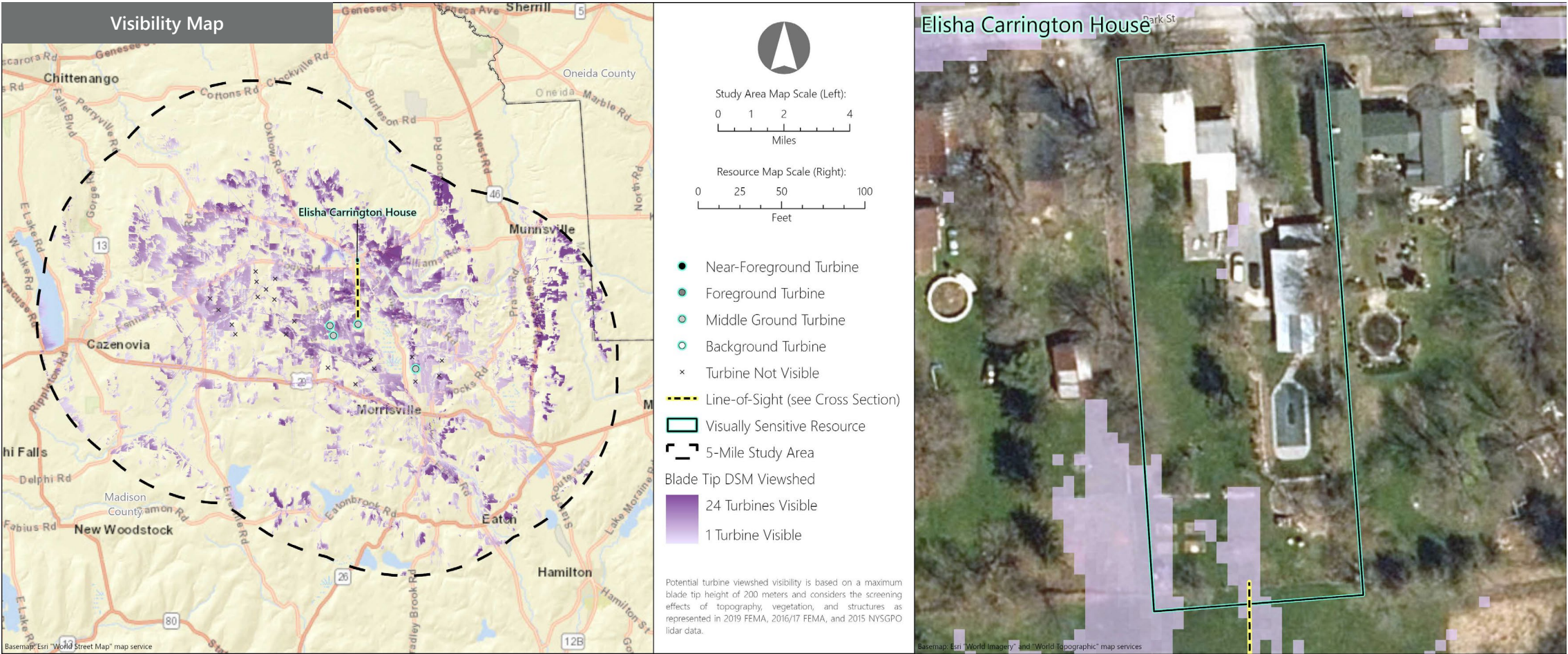
Line-of-Sight Cross Section



Hoffman Falls Wind Project

Towns of Eaton, Fenner, Nelson, and Smithfield, Madison County, New York

Visual Impact Assessment
Appendix 8-A



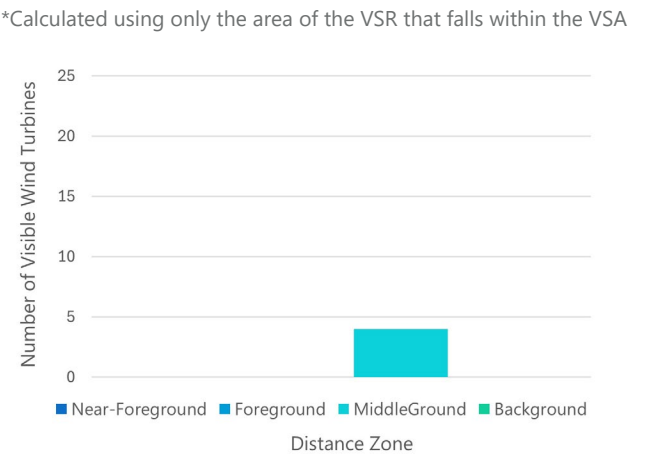
VSR ID # 80. Elisha Carrington House

Municipality: Town of Smithfield

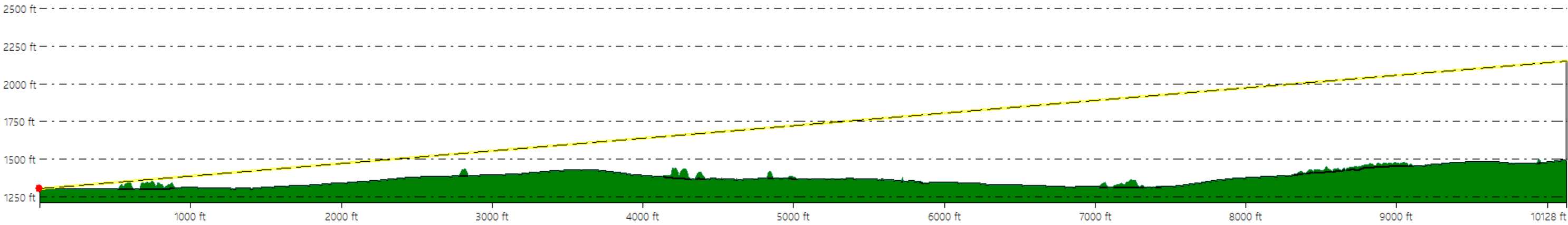
County: Madison

VSR Category: Properties of Historic Significance

Percent of Turbine Visibility within VSR*: 7.1%



Line-of-Sight Cross Section

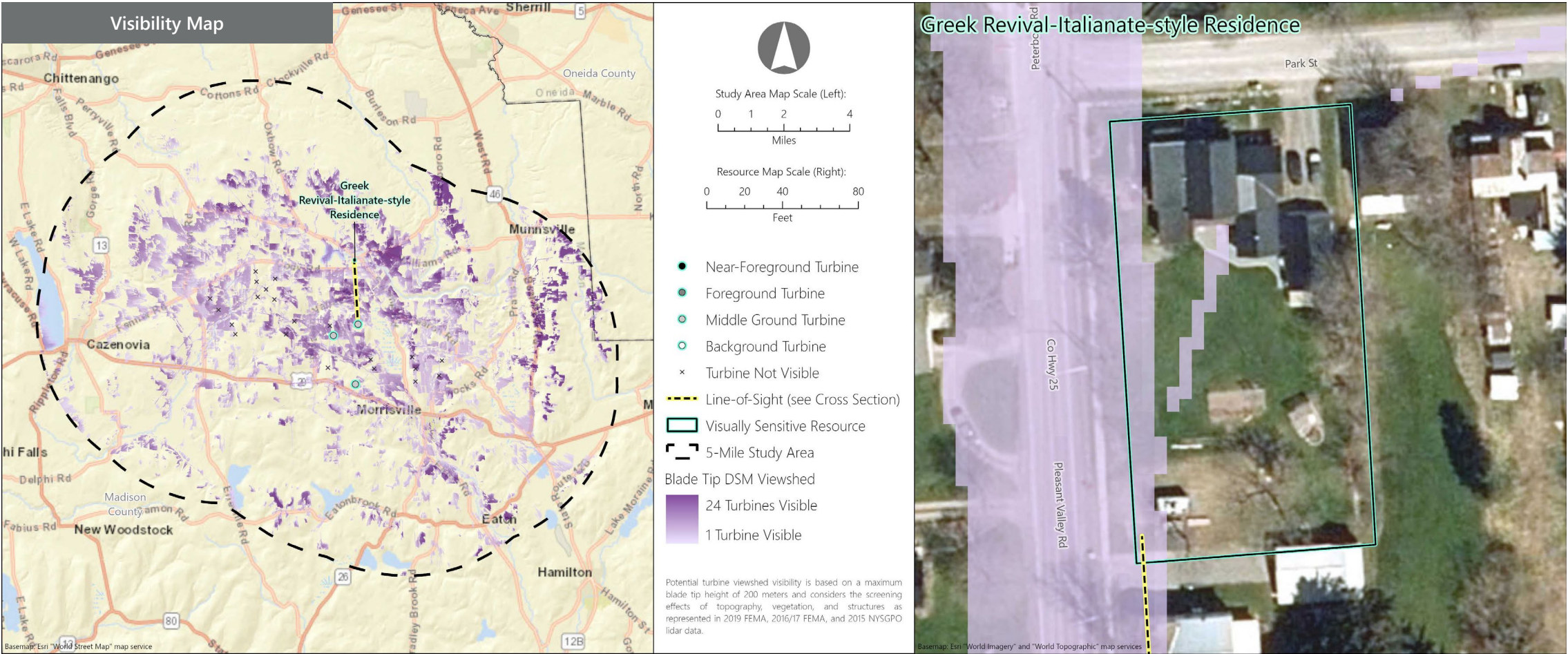


Hoffman Falls Wind Project

Towns of Eaton, Fenner, Nelson, and Smithfield, Madison County, New York

Visual Impact Assessment

Appendix 8-A



VSR ID # 81. Greek Revival-Italianate-style Residence

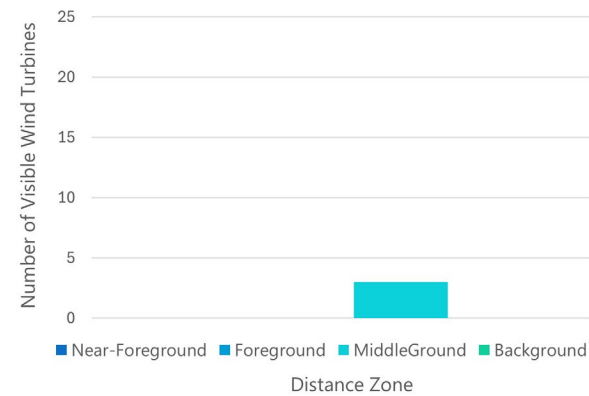
Municipality: Town of Smithfield

County: Madison

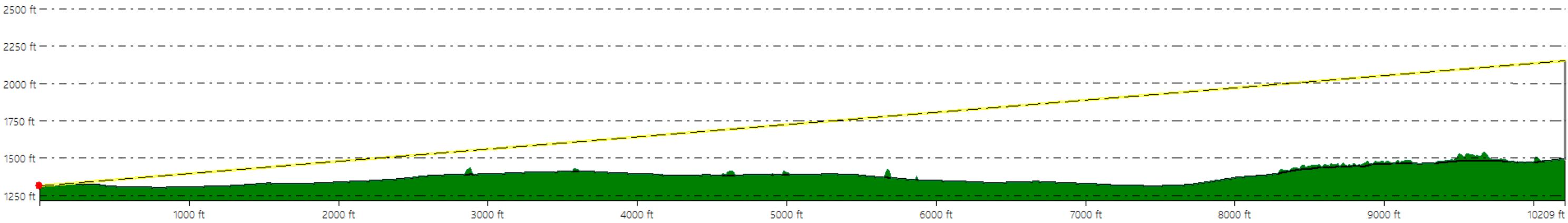
VSR Category: Properties of Historic Significance

Percent of Turbine Visibility within VSR*: 15.3%

*Calculated using only the area of the VSR that falls within the VSA



Line-of-Sight Cross Section

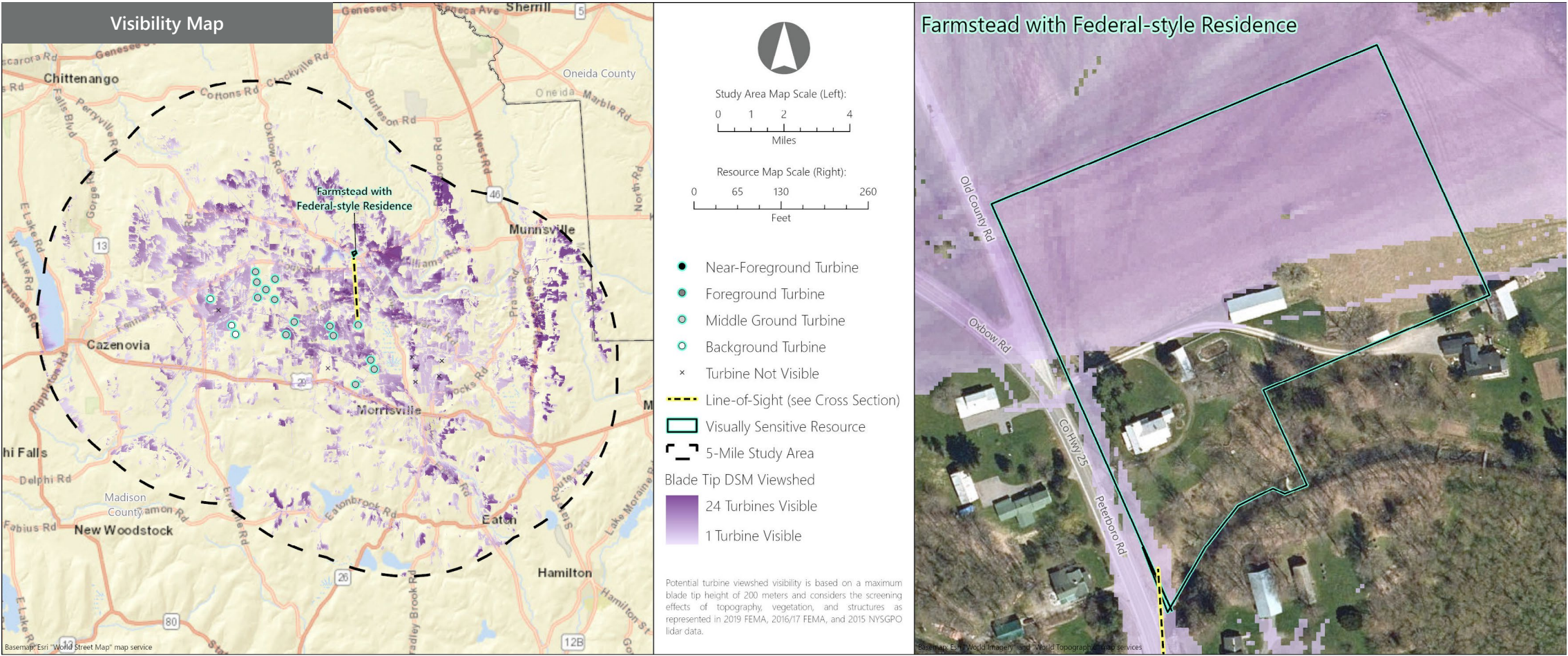


Hoffman Falls Wind Project

Towns of Eaton, Fenner, Nelson, and Smithfield, Madison County, New York

Visual Impact Assessment

Appendix 8-A



VSR ID # 82. Farmstead with Federal-style Residence

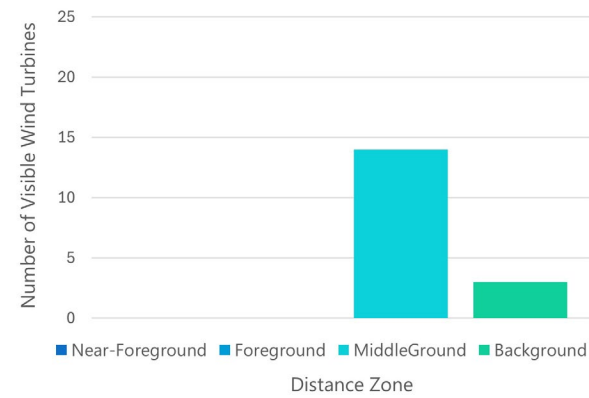
Municipality: Town of Smithfield

County: Madison

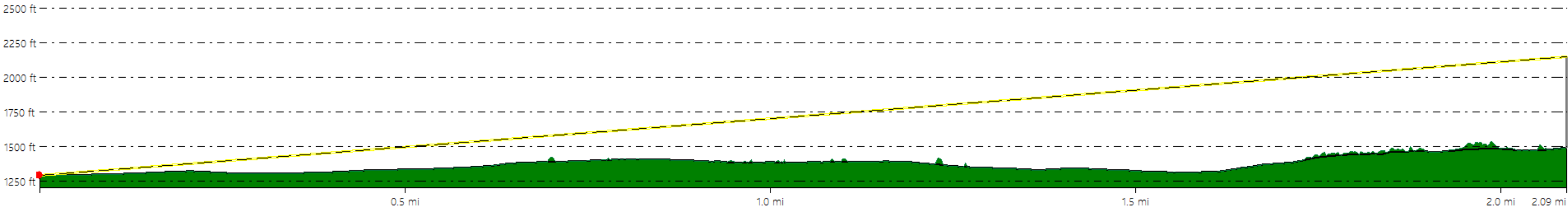
VSR Category: Properties of Historic Significance

Percent of Turbine Visibility within VSR*: 61.2%

*Calculated using only the area of the VSR that falls within the VSA



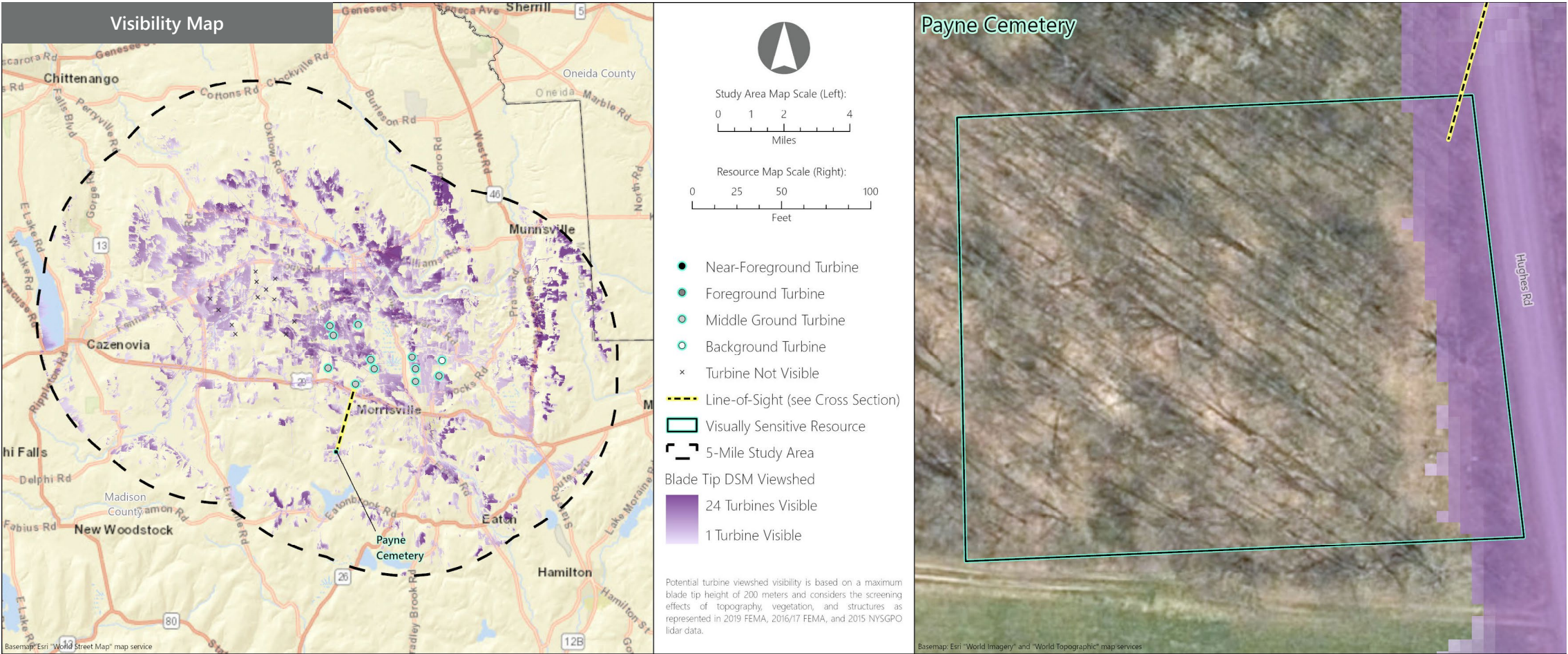
Line-of-Sight Cross Section



Hoffman Falls Wind Project

Towns of Eaton, Fenner, Nelson, and Smithfield, Madison County, New York

Visual Impact Assessment
Appendix 8-A



VSR ID # 84. Payne Cemetery

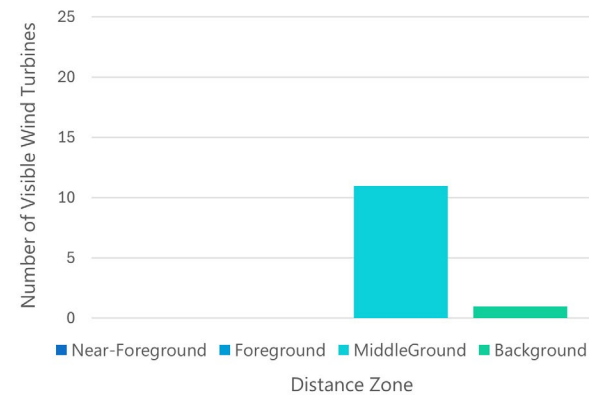
Municipality: Town of Nelson

County: Madison

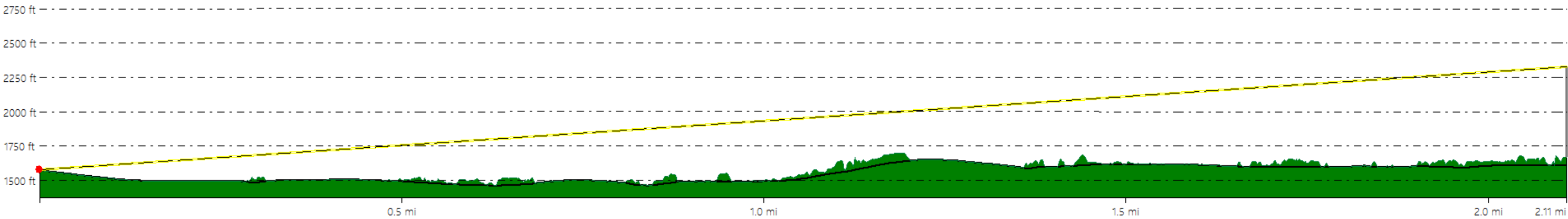
VSR Category: Properties of Historic Significance

Percent of Turbine Visibility within VSR*: 12.7%

*Calculated using only the area of the VSR that falls within the VSA



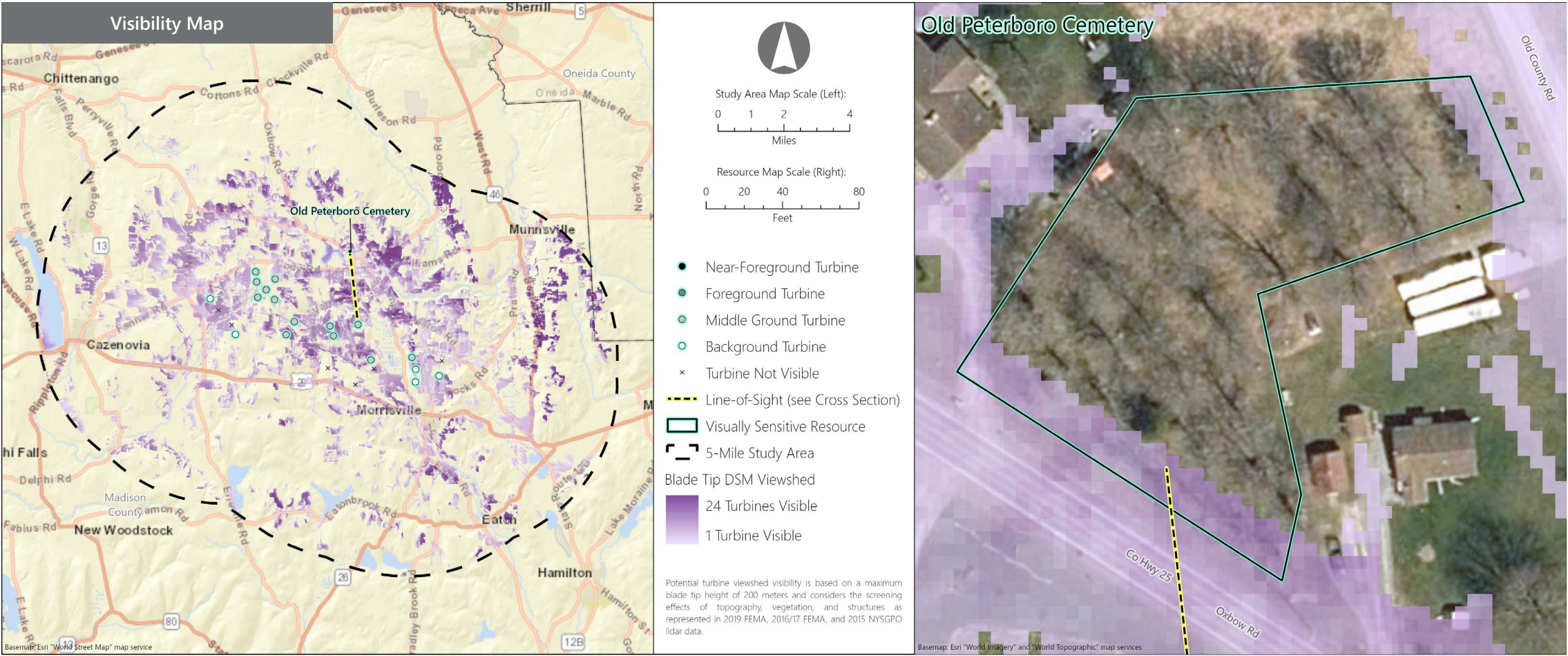
Line-of-Sight Cross Section



Hoffman Falls Wind Project

Towns of Eaton, Fenner, Nelson, and Smithfield, Madison County, New York

Visual Impact Assessment
Appendix 8-A



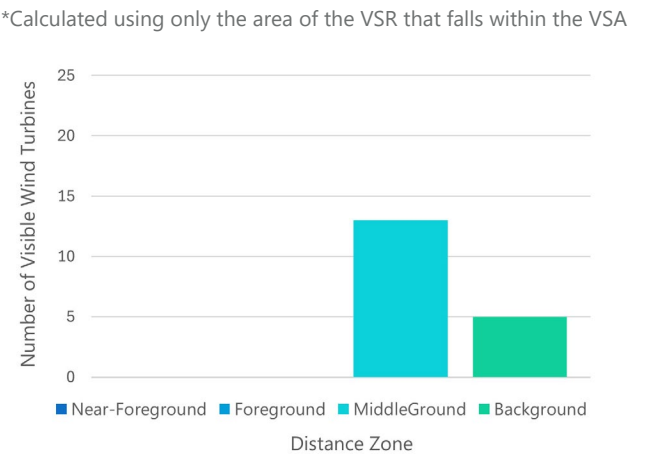
VSR ID # 85. Old Peterboro Cemetery

Municipality: Town of Smithfield

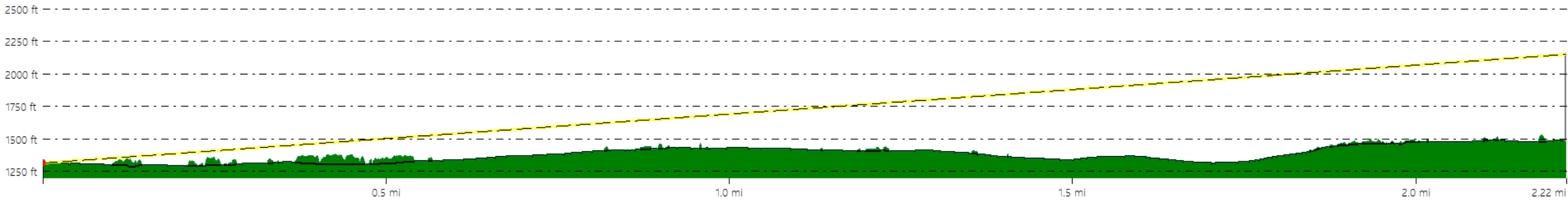
County: Madison

VSR Category: Properties of Historic Significance

Percent of Turbine Visibility within VSR*: 45.0%



Line-of-Sight Cross Section

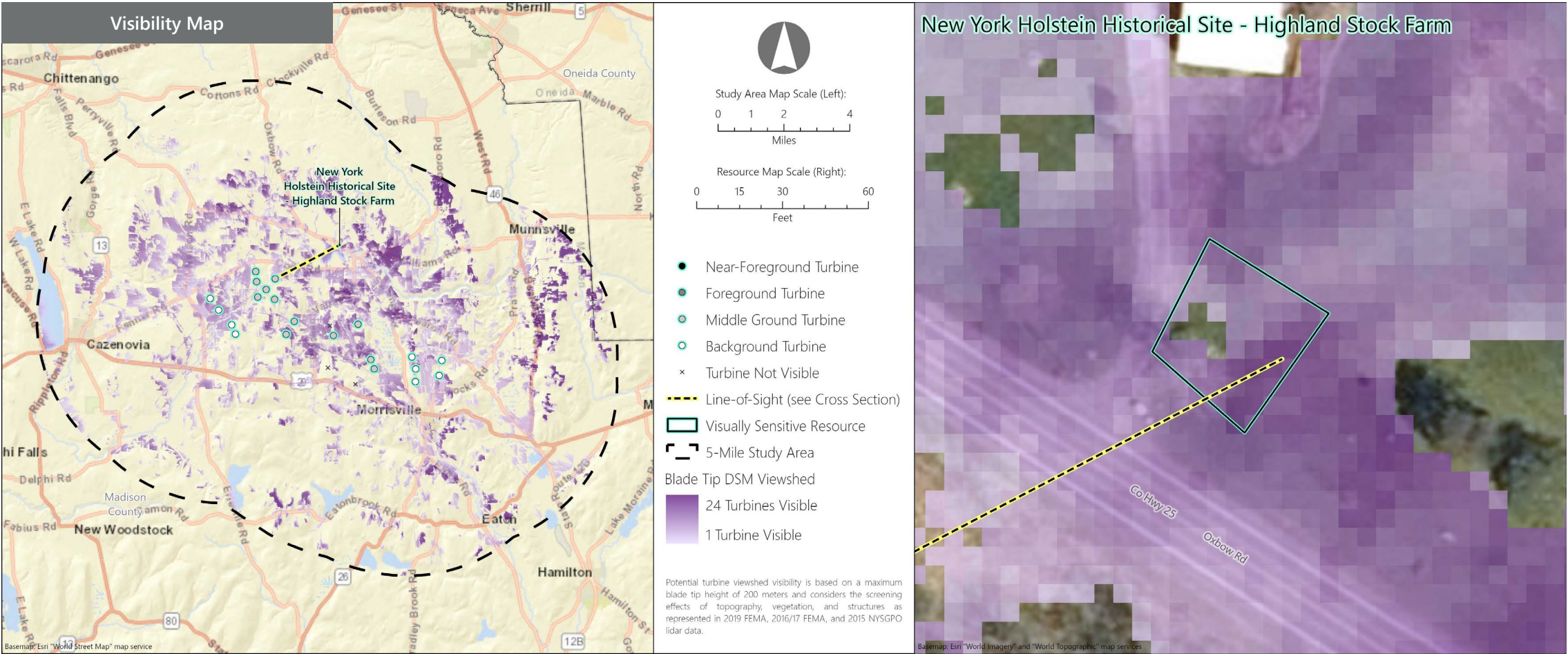


Hoffman Falls Wind Project

Towns of Eaton, Fenner, Nelson, and Smithfield, Madison County, New York

Visual Impact Assessment

Appendix 8-A



VSR ID # 86. New York Holstein Historical Site - Highland Stock Farm

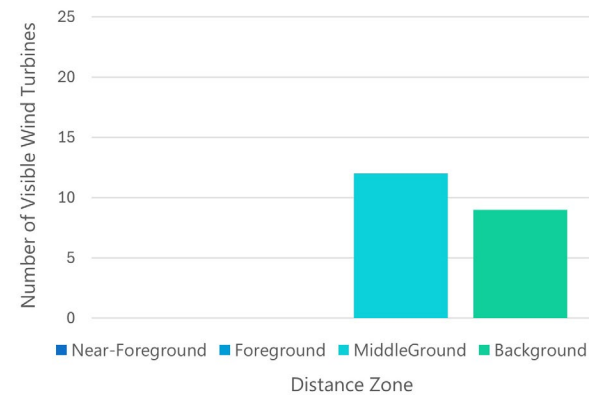
Municipality: Town of Smithfield

County: Madison

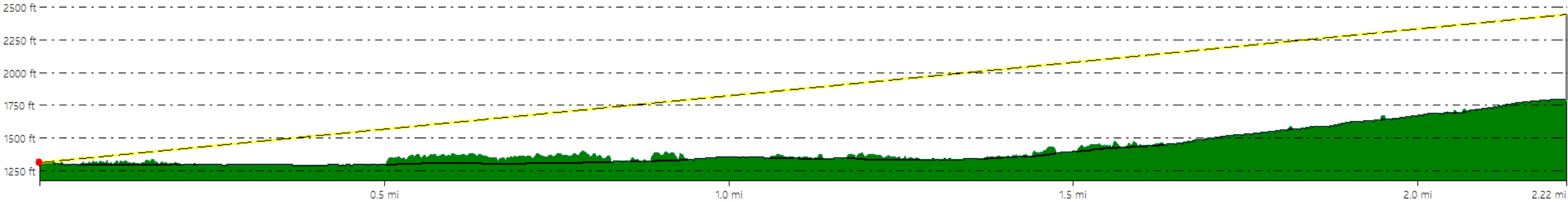
VSR Category: Properties of Historic Significance

Percent of Turbine Visibility within VSR*: 90.1%


*Calculated using only the area of the VSR that falls within the VSA

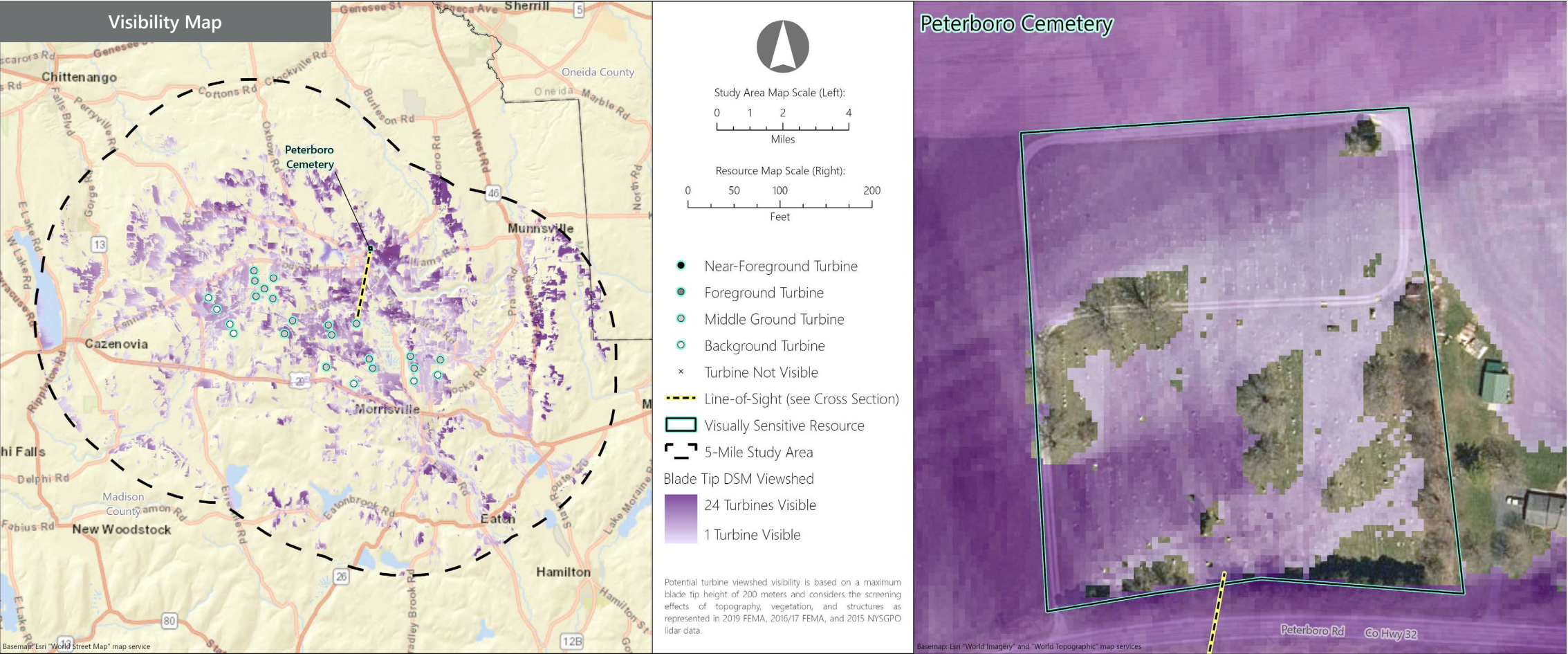


Line-of-Sight Cross Section



Hoffman Falls Wind Project
Towns of Eaton, Fenner, Nelson, and Smithfield, Madison County, New York





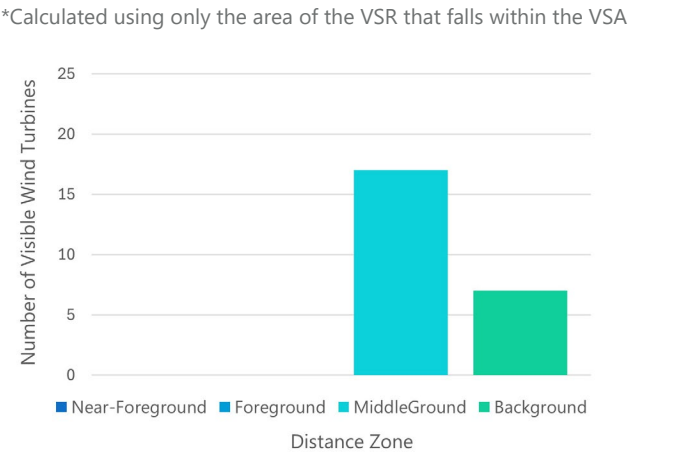
VSR ID # 88. Peterboro Cemetery

Municipality: Town of Smithfield

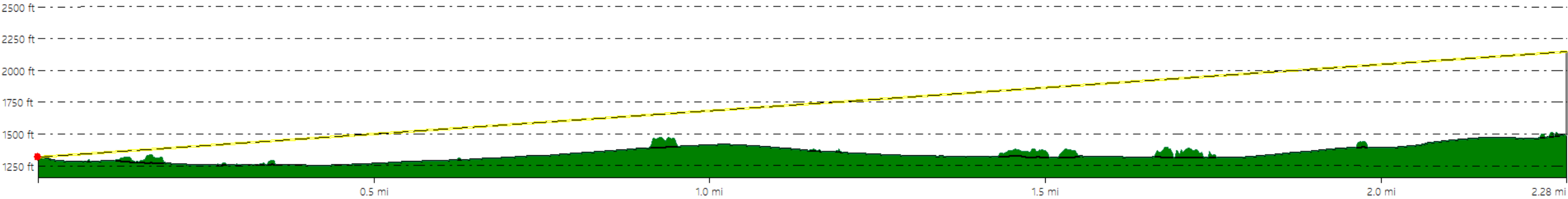
County: Madison

VSR Category: Properties of Historic Significance

Percent of Turbine Visibility within VSR*: 73.6%



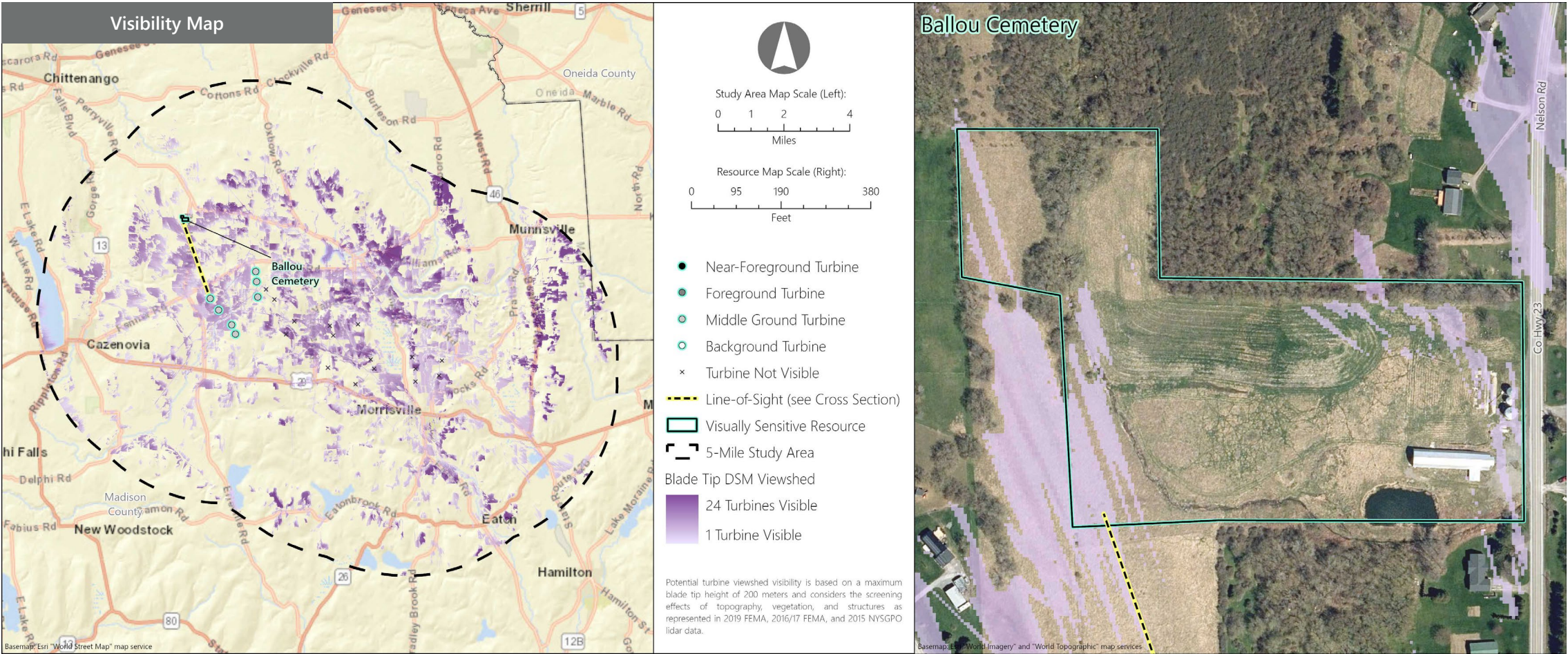
Line-of-Sight Cross Section



Hoffman Falls Wind Project

Towns of Eaton, Fenner, Nelson, and Smithfield, Madison County, New York

Visual Impact Assessment
Appendix 8-A



VSR ID # 89. Ballou Cemetery

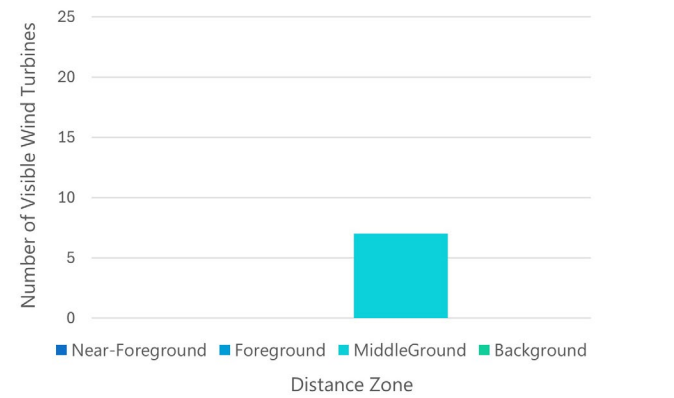
Municipality: Town of Fenner

County: Madison


VSR Category: Properties of Historic Significance

Percent of Turbine Visibility within VSR*: 10.8%

*Calculated using only the area of the VSR that falls within the VSA

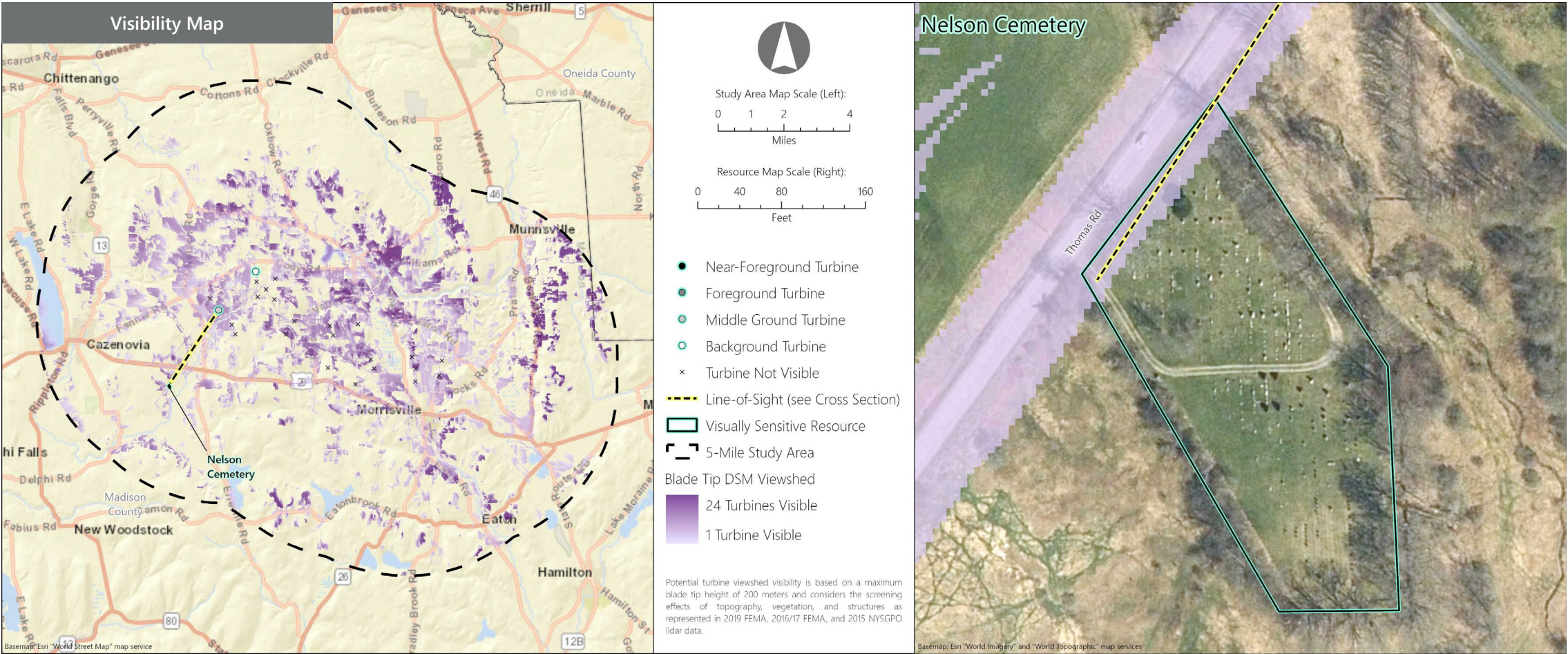


Line-of-Sight Cross Section



Hoffman Falls Wind Project
Towns of Eaton, Fenner, Nelson, and Smithfield, Madison County, New York

Visual Impact Assessment
Appendix 8-A



VSR ID # 90. Nelson Cemetery

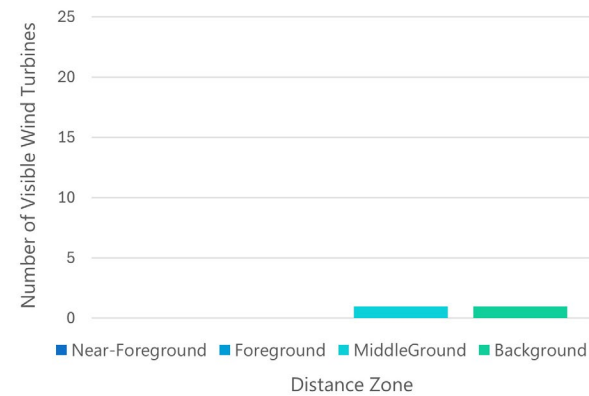
Municipality: Town of Nelson

County: Madison

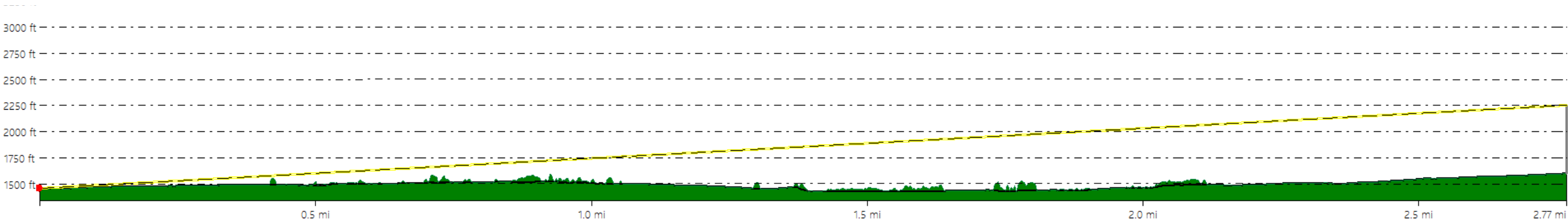
VSR Category: Properties of Historic Significance

Percent of Turbine Visibility within VSR*: 6.8%

*Calculated using only the area of the VSR that falls within the VSA

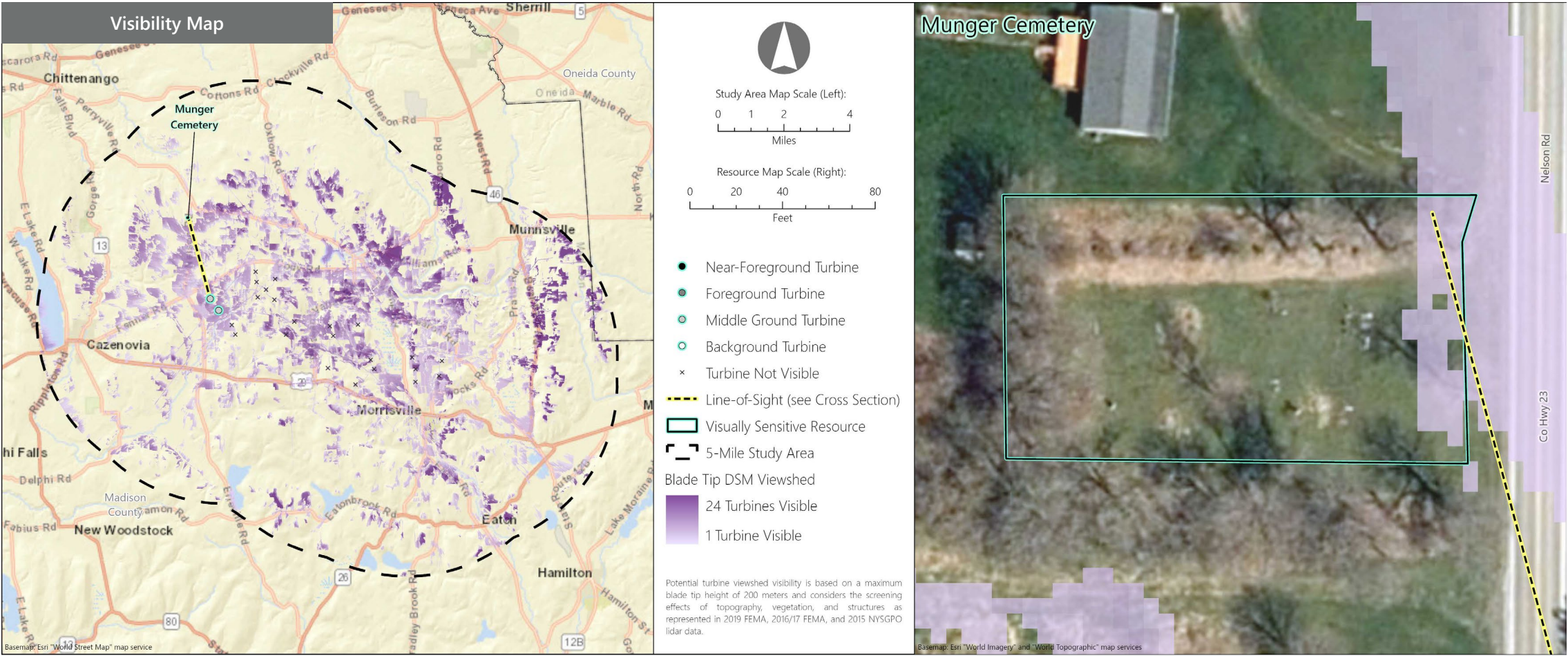


Line-of-Sight Cross Section



Hoffman Falls Wind Project
Towns of Eaton, Fenner, Nelson, and Smithfield, Madison County, New York

Visual Impact Assessment
Appendix 8-A



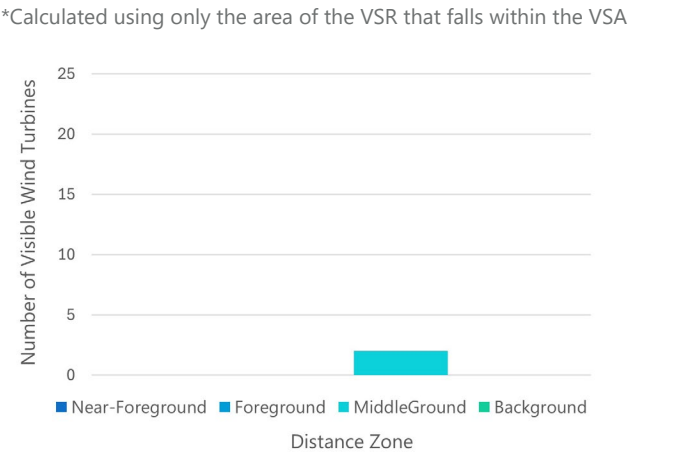
VSR ID # 91. Munger Cemetery

Municipality: Town of Fenner


County: Madison

VSR Category: Properties of Historic Significance

Percent of Turbine Visibility within VSR*: 9.2%



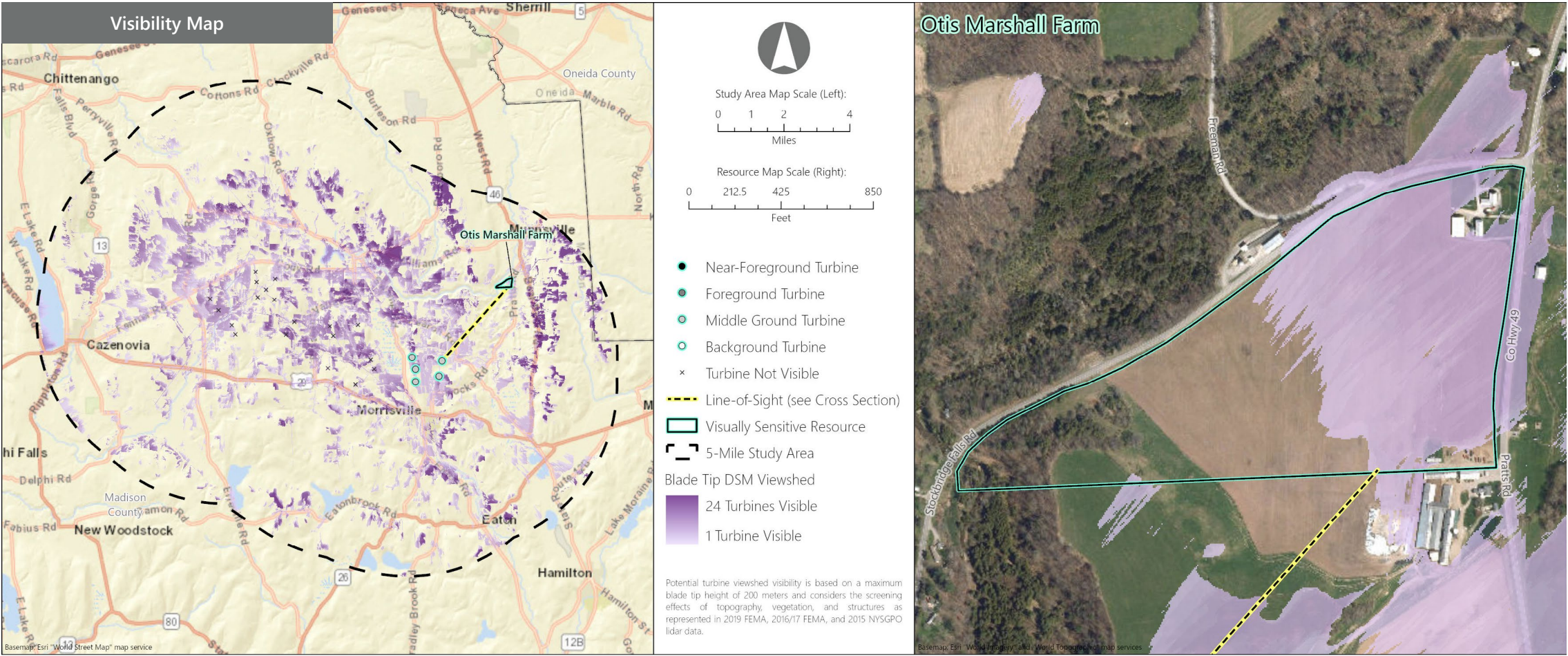
Line-of-Sight Cross Section

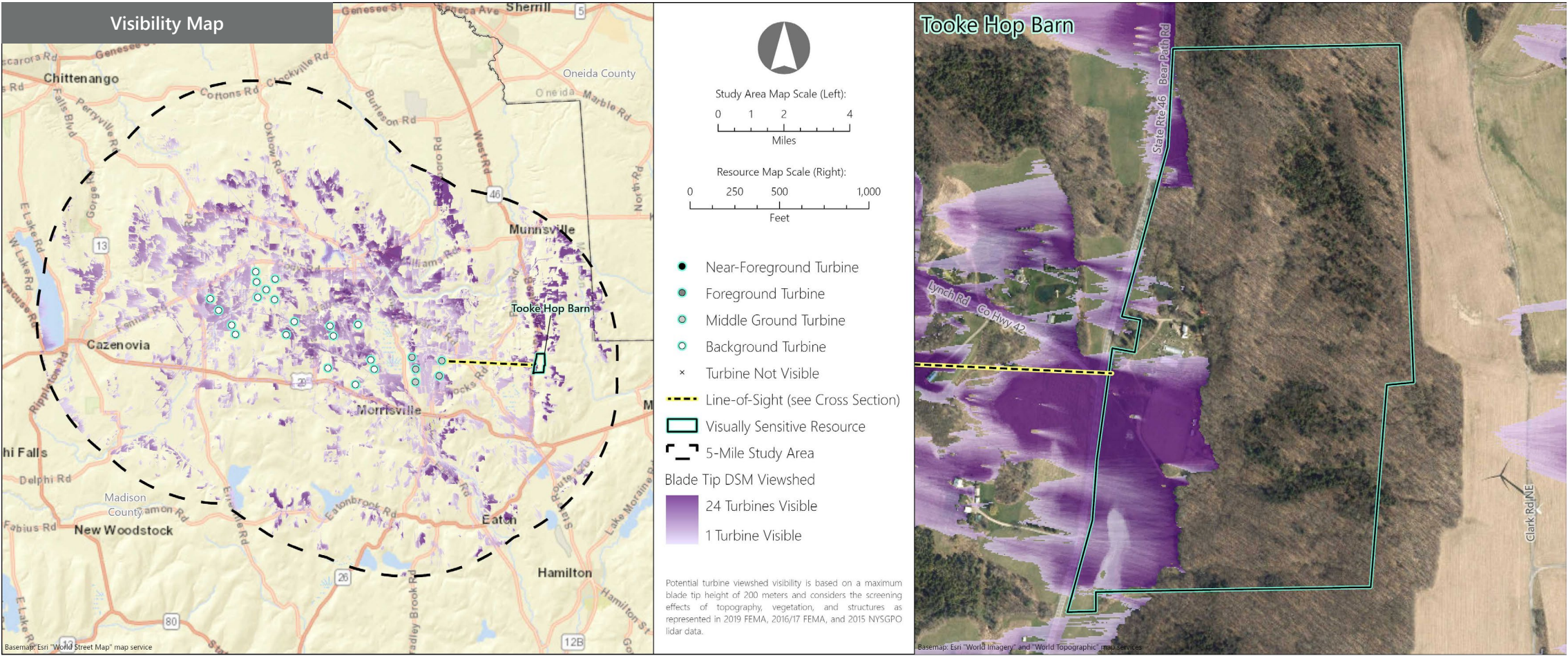


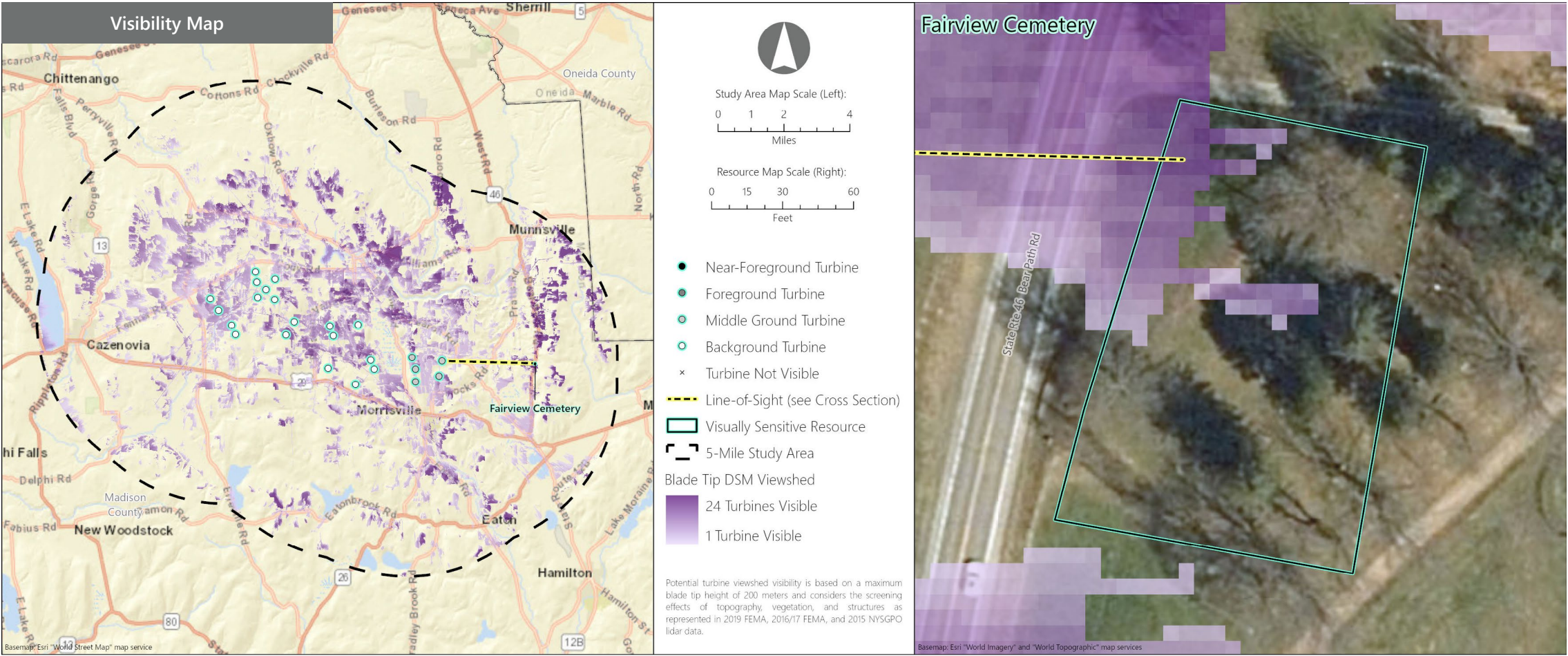
Hoffman Falls Wind Project

Towns of Eaton, Fenner, Nelson, and Smithfield, Madison County, New York

Visual Impact Assessment
Appendix 8-A







VSR ID # 94. Fairview Cemetery

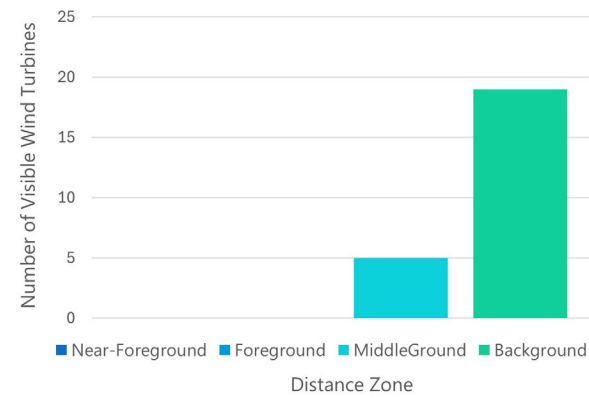
Municipality: Town of Eaton

County: Madison

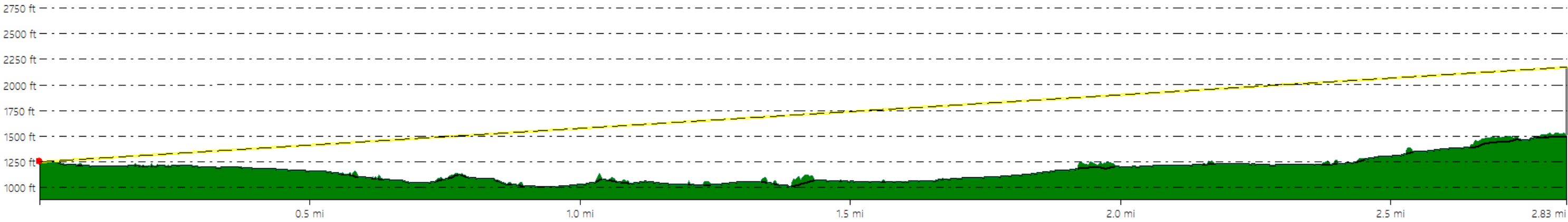
VSR Category: Properties of Historic Significance

Percent of Turbine Visibility within VSR*: 14.7%

*Calculated using only the area of the VSR that falls within the VSA

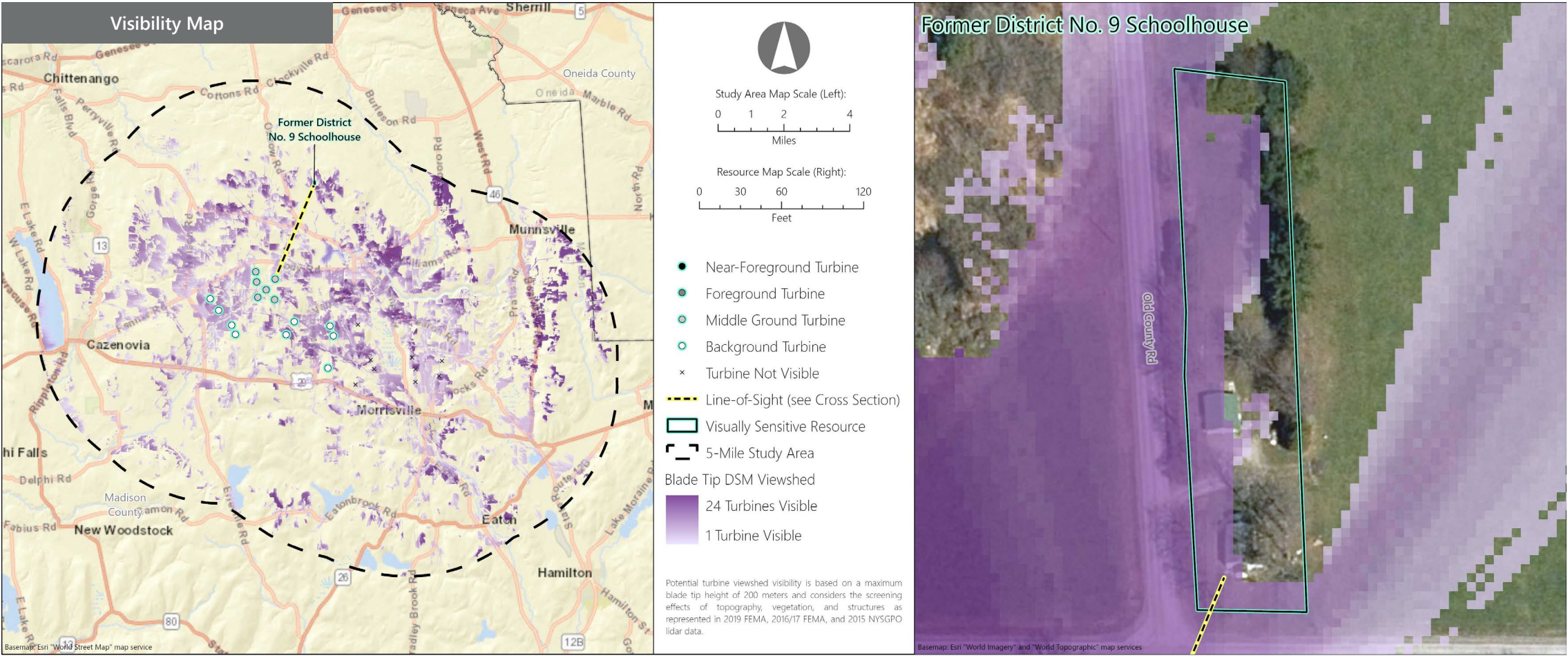


Line-of-Sight Cross Section



Hoffman Falls Wind Project
Towns of Eaton, Fenner, Nelson, and Smithfield, Madison County, New York

Visual Impact Assessment
Appendix 8-A



VSR ID # 95. Former District No. 9 Schoolhouse

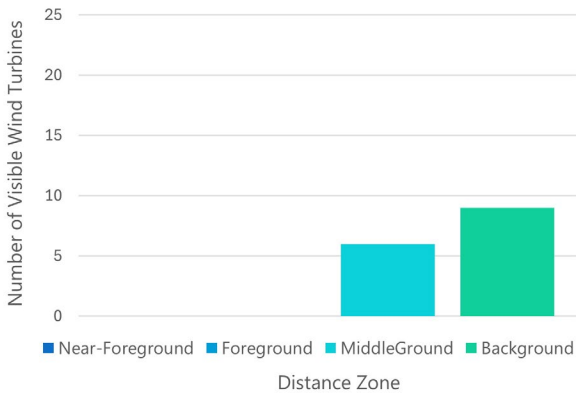
Municipality: Town of Smithfield

County: Madison

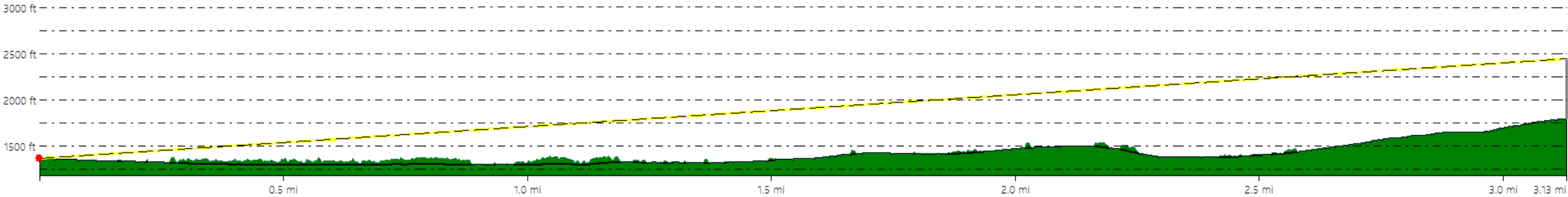
VSR Category: Properties of Historic Significance

Percent of Turbine Visibility within VSR*: 56.1%

*Calculated using only the area of the VSR that falls within the VSA

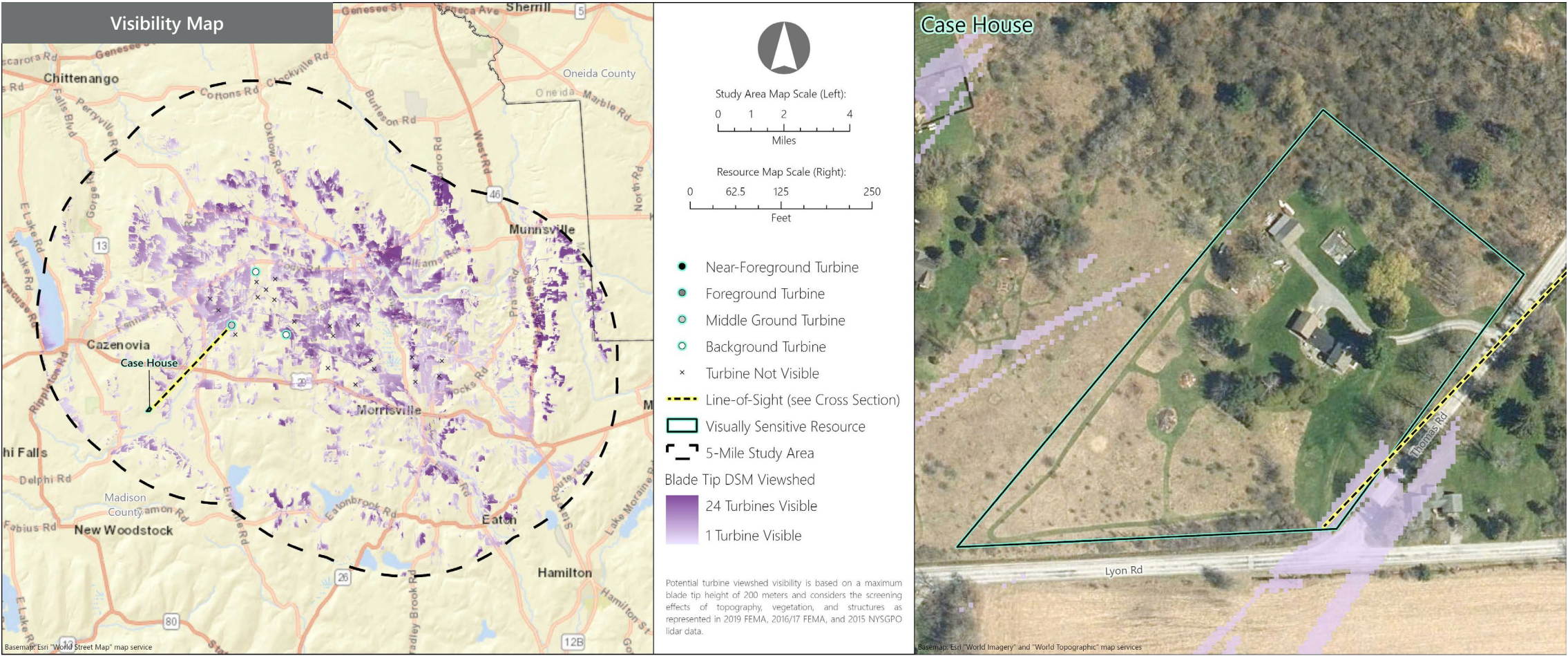


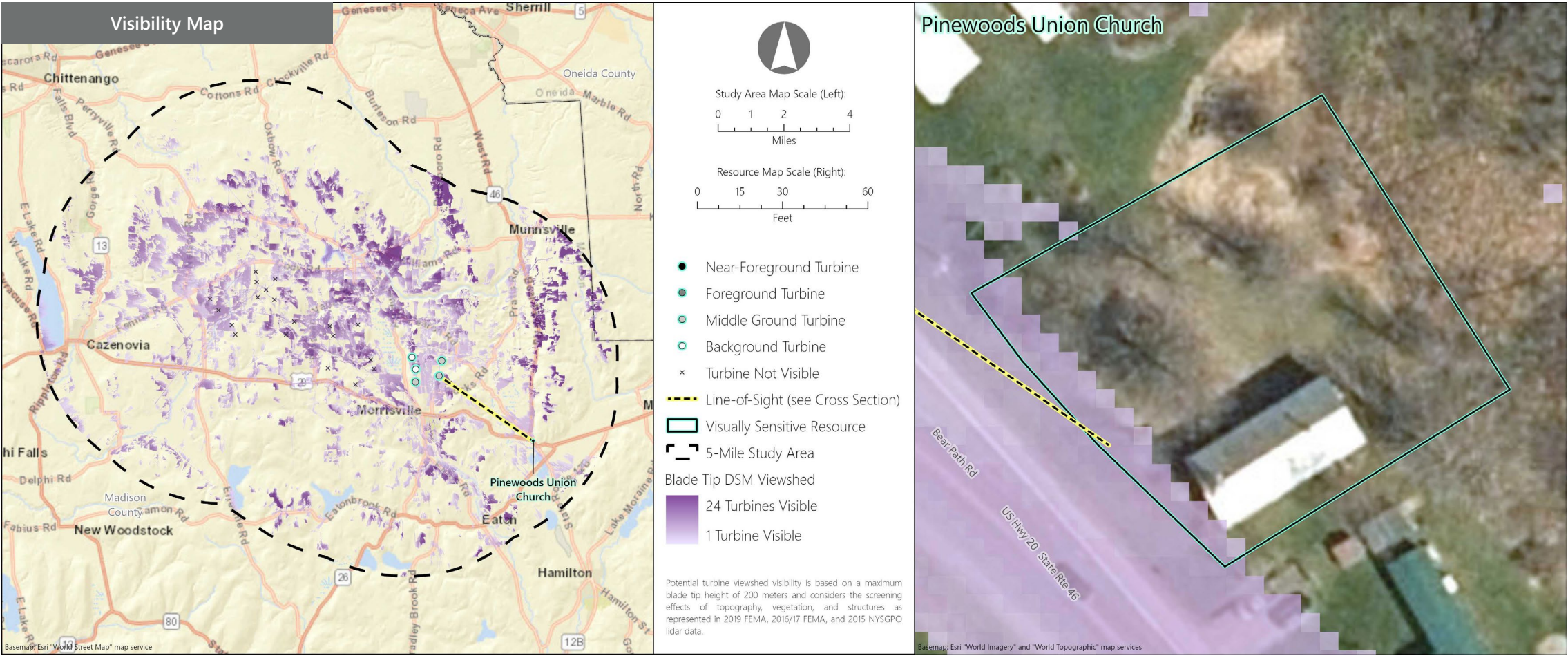
Line-of-Sight Cross Section

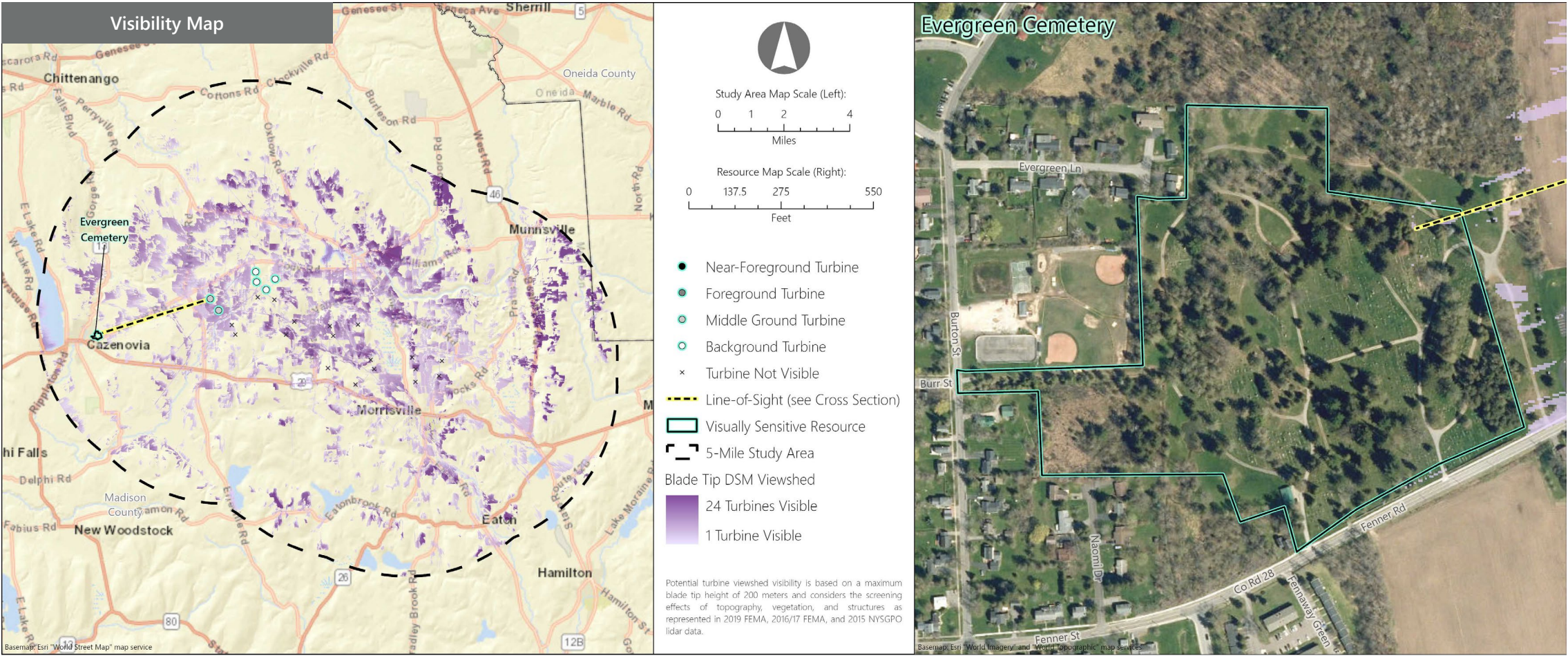


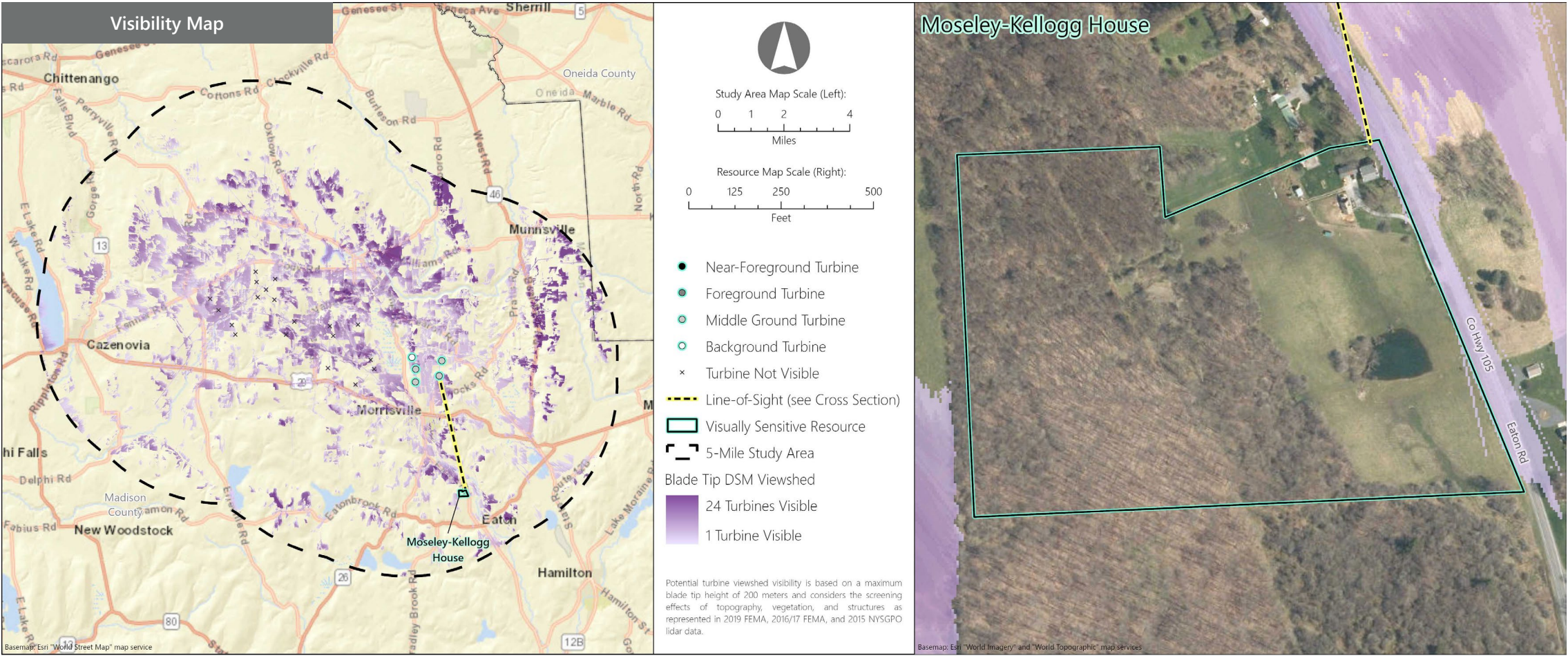
Hoffman Falls Wind Project
Towns of Eaton, Fenner, Nelson, and Smithfield, Madison County, New York

Visual Impact Assessment
Appendix 8-A









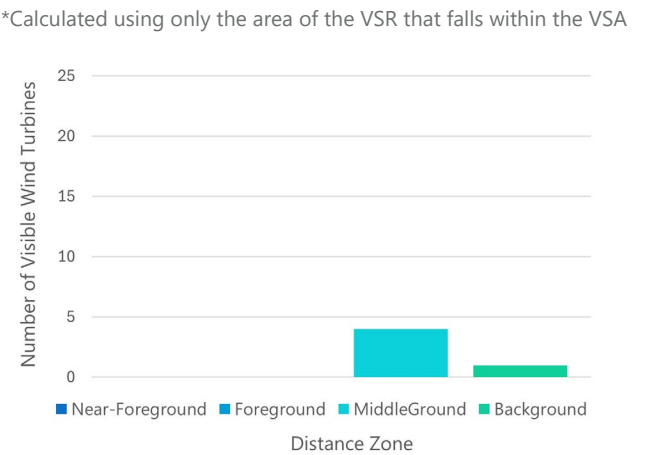
VSR ID # 99. Moseley-Kellogg House

Municipality: Town of Eaton

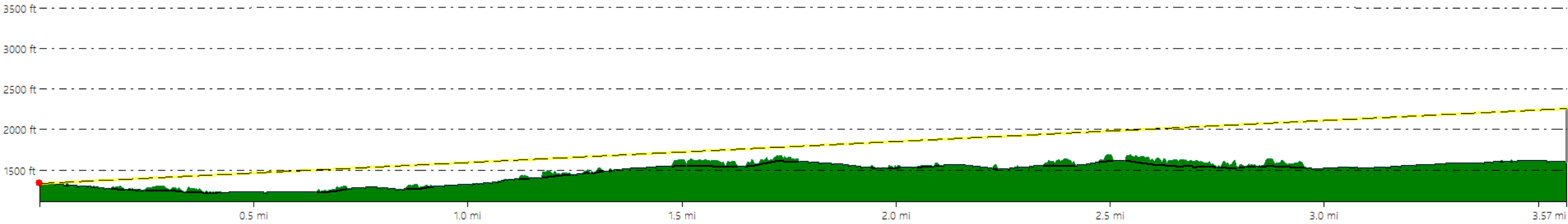
County: Madison

VSR Category: Properties of Historic Significance

Percent of Turbine Visibility within VSR*: 0.8%



Line-of-Sight Cross Section

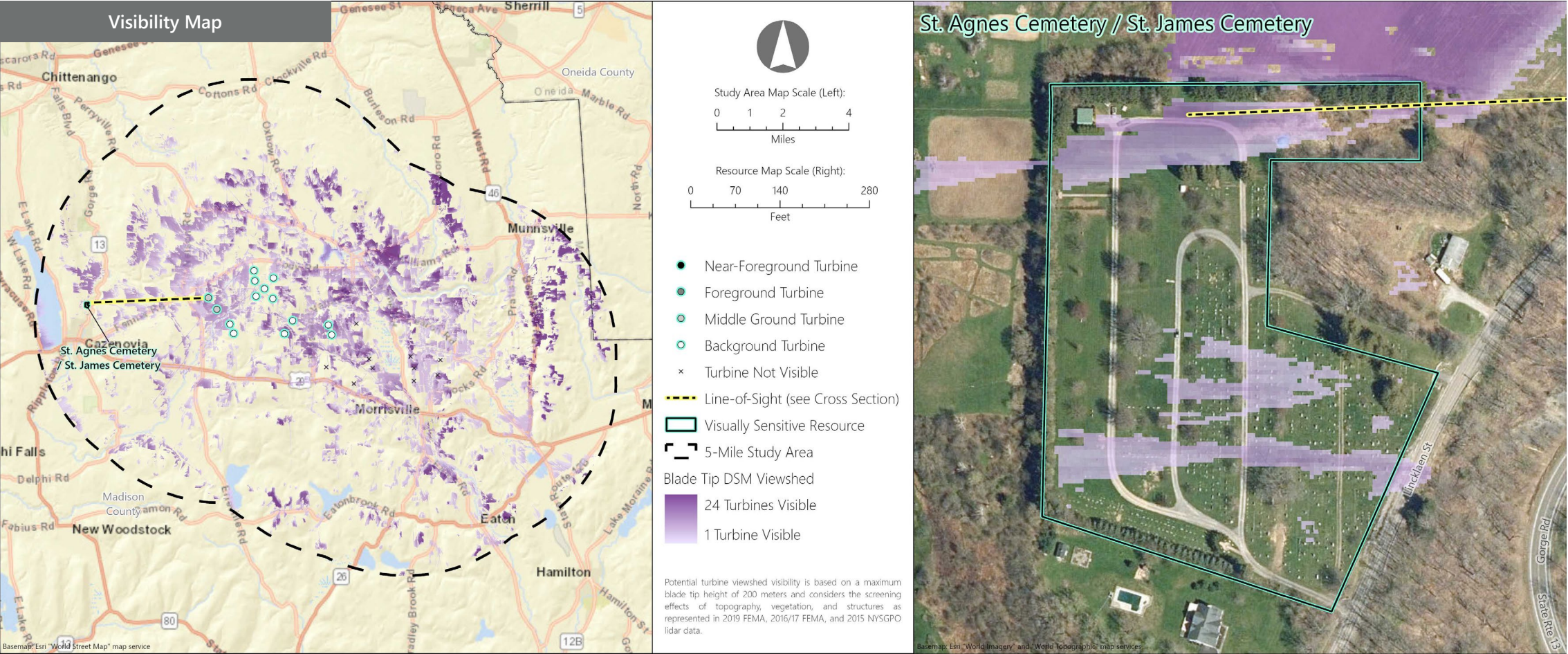


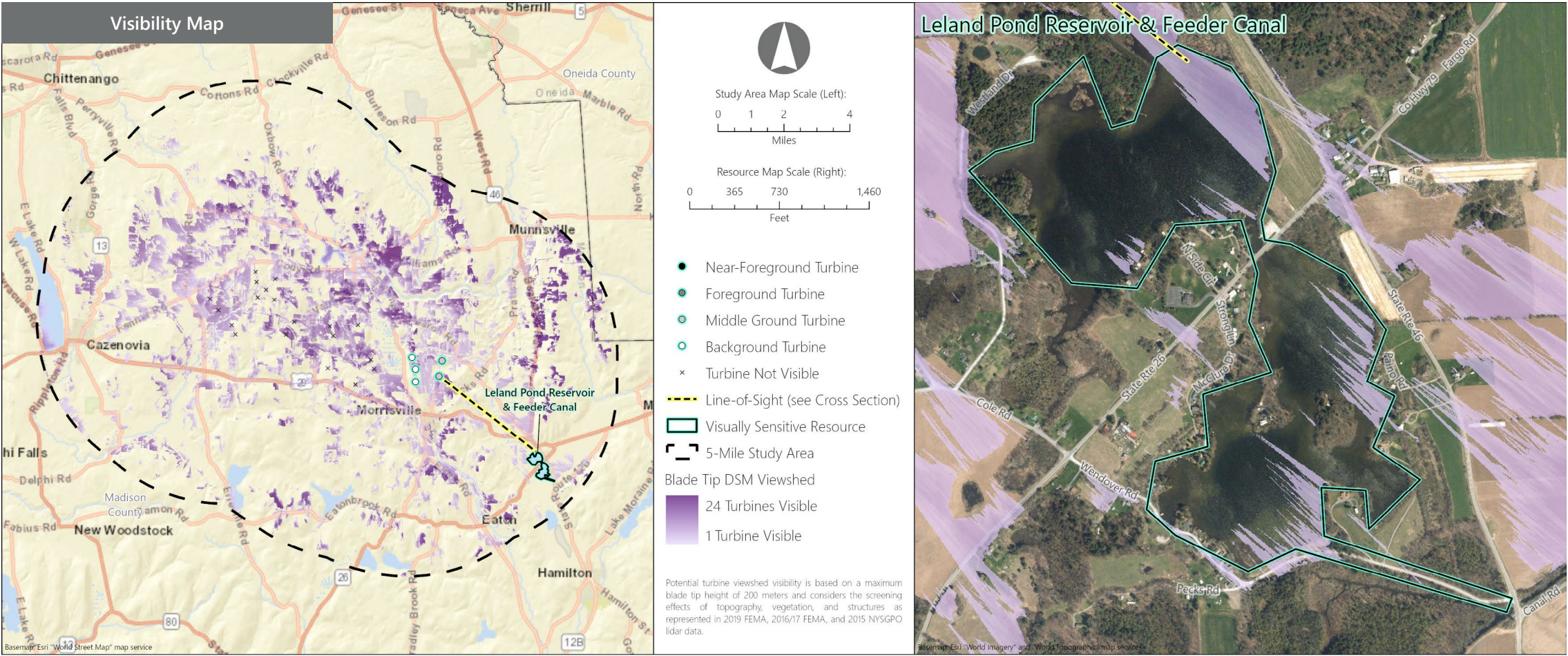
Hoffman Falls Wind Project

Towns of Eaton, Fenner, Nelson, and Smithfield, Madison County, New York

Visual Impact Assessment

Appendix 8-A





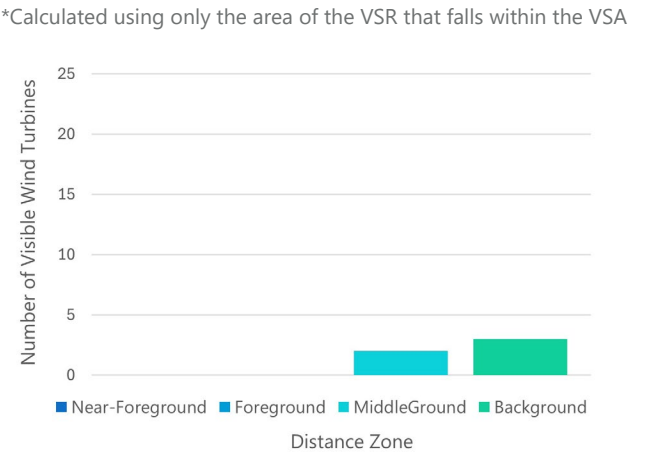
VSR ID # 101. Leland Pond Reservoir & Feeder Canal

Municipality: Town of Eaton

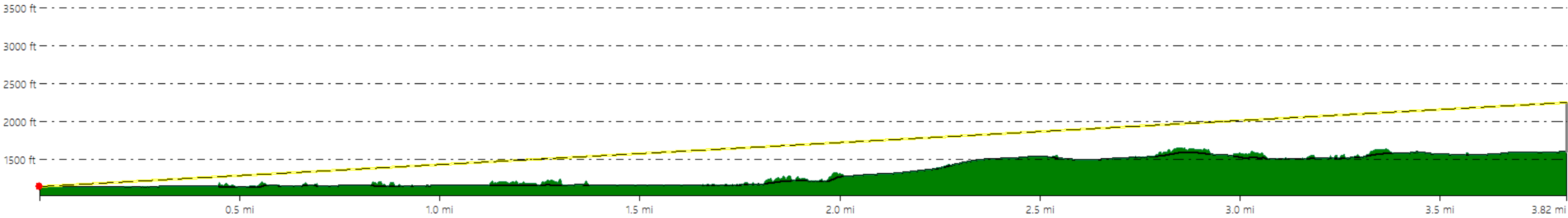
County: Madison

VSR Category: Properties of Historic Significance

Percent of Turbine Visibility within VSR*: 13.6%



Line-of-Sight Cross Section



Hoffman Falls Wind Project

Towns of Eaton, Fenner, Nelson, and Smithfield, Madison County, New York

Visual Impact Assessment
Appendix 8-A