

Appendix 16-7

Construction Access Routes

Shepherd's Run (Hecate) Site – Construction Access Routes

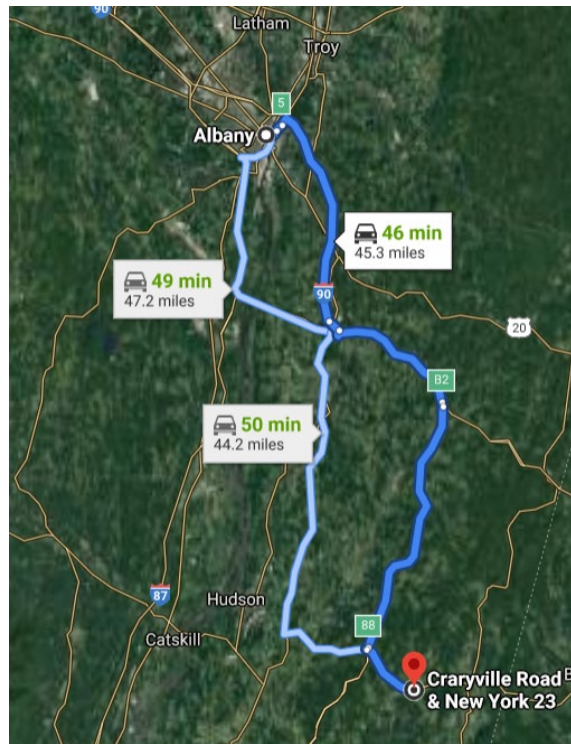
Route 1:

From north: Albany NY

To: Shepherd's Run (Hecate) Site (NY-23 and Craryville Rd, Craryville NY)

Distance: 45.3 miles

Time: 46 minutes



Directions:

1. Head southeast on Washington Ave toward Eagle St
2. Turn left onto Eagle St
3. Turn right onto Pine St
4. Turn left onto N Pearl St
5. Turn right to merge onto I-787 N
6. Merge onto I-787 N
7. Use the right 2 lanes to take exit 5 to merge onto I-90 E toward Boston
8. Keep left to stay on I-90 E
9. Take the exit on the left to stay on I-90 E toward Taconic Pkwy/Boston
10. Take exit B2 for Taconic Pkwy toward NY-295

11. Continue onto Taconic State Parkway
12. Take exit 88 for NY-23 toward Hillsdale/Claverack
13. Turn left onto NY-23 E (signs for Hillsdale)
14. Arrive at intersection of NY-23 and Craryville Rd

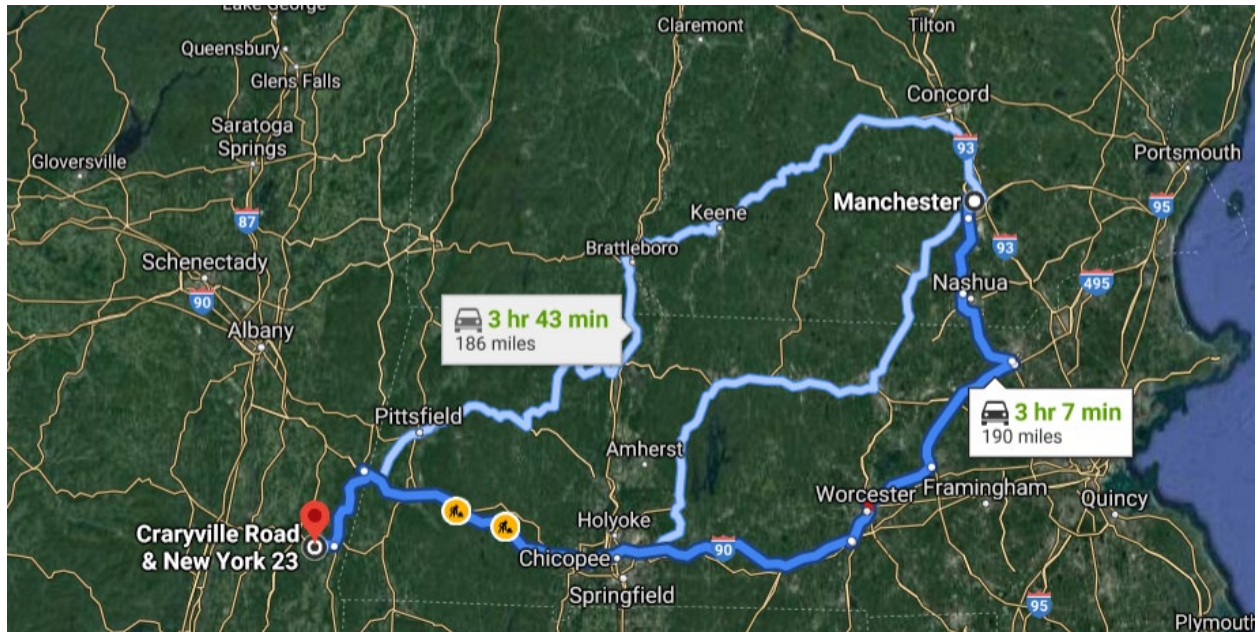
Route 2:

From northeast: Manchester, New Hampshire

To: Shepherd's Run (Hecate) Site (NY-23 and Craryville Rd, Craryville NY)

Distance: 190 miles

Time: 3 hours 7 minutes



Directions:

1. Head west on Bridge St toward Beech Street East Back
2. Turn right onto McGregor St
3. Continue onto Eddy Rd
4. Slight right to merge onto I-293 S/NH-3A S/Frederick E. Everett Turnpike
5. Merge onto I-293 S/NH-3A S/Frederick E. Everett Turnpike
6. Keep left at the fork to continue on Everett Turnpike, follow signs for Manchester Airport/Merrimack/Nashua
7. Continue onto US-3 S
8. Use the right 2 lanes to take exit 80B-81A-81C for I-495/MA-110 toward Marlboro/Lawrence/Chelmsford
9. Keep right at the fork to continue on Exit 81B, follow signs for I-495 S/Marlboro and merge onto I-495 S
10. Take exit 65B to merge onto I-290 W
11. Take exit 12A for I-90/Mass. Pike
12. Keep left at the fork, follow signs for I-90 W/Springfield/Albany and merge onto I-90 W
13. Take exit B3 for NY-22 toward Austerlitz/New Lebanon

14. Use any lane to turn left onto NY-22 S
15. Turn right onto NY-23 W
16. Arrive at intersection of NY-23 and Craryville Rd

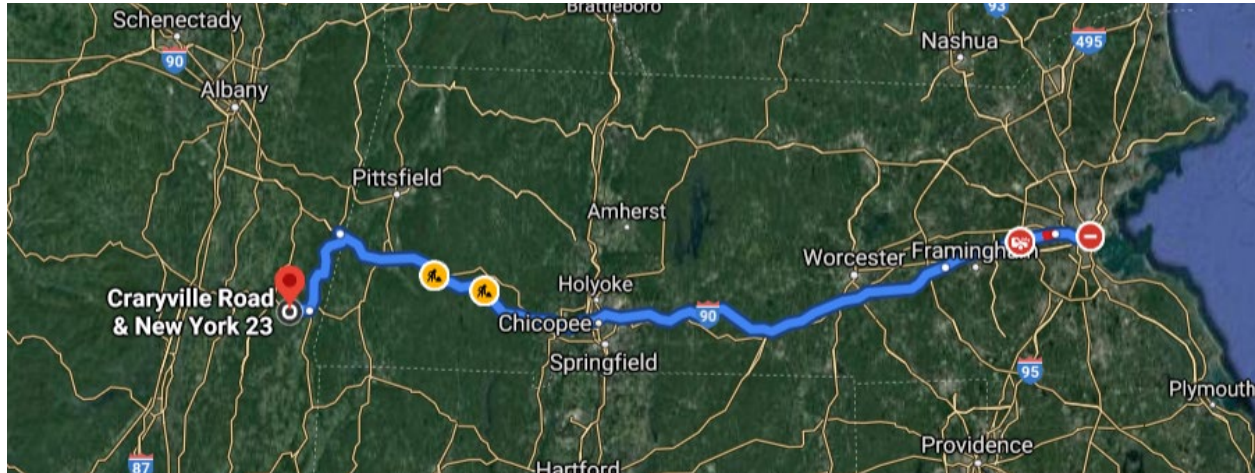
Route 3:

From east: Boston, MA

To: Shepherd's Run (Hecate) Site (NY-23 and Craryville Rd, Craryville NY)

Distance: 156 miles

Time: 2 hrs 43 minutes



Directions:

1. Head north on Cambridge St toward Sudbury St
2. Turn right onto Sudbury St
3. Turn right onto Congress St
4. Use the 2nd from the right lane to turn right onto Purchase St
5. Use the left lane to take the I-93 S ramp to I-90 W/Quincy/Worcester
6. Keep right at the fork, follow signs for I-90 W
7. Keep right, follow signs for Route 90 W/Masspike/Worcester and merge onto I-90 W
8. Merge onto I-90 W
9. Keep left to stay on I-90 W
10. Keep left to stay on I-90 W
11. Take exit B3 for NY-22 toward Austerlitz/New Lebanon
12. Use any lane to turn left onto NY-22 S
13. Turn right onto NY-23 W
14. Arrive at intersection of NY-23 and Craryville Rd

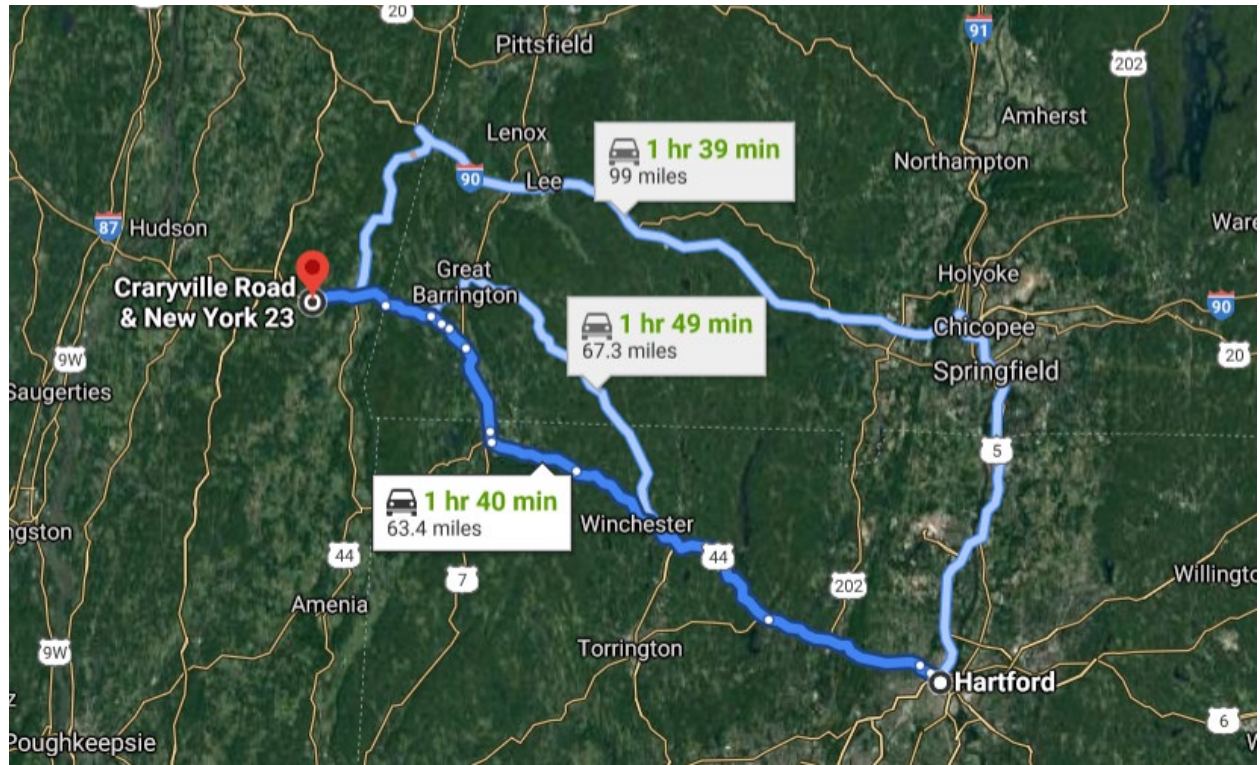
Route 4:

From southeast: Hartford, CT

To: Shepherd's Run (Hecate) Site (NY-23 and Craryville Rd, Craryville NY)

Distance: 63.4 miles

Time: 1 hr 40 minutes



Directions:

1. Head north on Main St toward State House Square
2. Turn left onto Chapel St N
3. Use the right 2 lanes to turn slightly right onto Walnut St
4. Continue onto Homestead Ave
5. Turn left onto US-44 W/Albany Ave
6. Keep right to stay on US-44 W
7. Slight left to stay on US-44 W
8. Turn right onto N Elm St
9. N Elm St turns right and becomes US-7 N
10. Turn left onto Egremont Rd
11. Continue onto Sheffield-Egremont Rd
12. Continue onto Sheffield Rd
13. Slight left to stay on Sheffield Rd

14. Continue onto MA-23 W/MA-41 S
15. Continue onto NY-23 W
16. Arrive at intersection of NY-23 and Craryville Rd

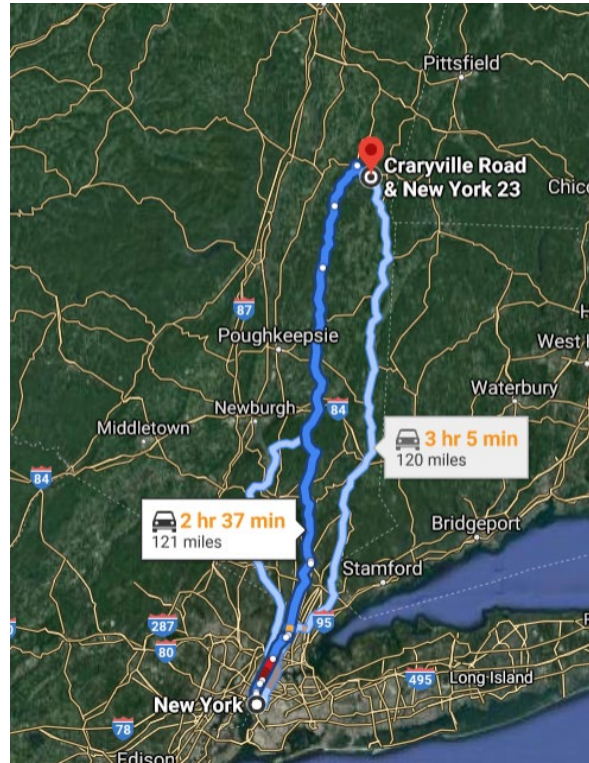
Route 5:

From south: NYC, NY

To: Shepherd's Run (Hecate) Site (NY-23 and Craryville Rd, Craryville NY)

Distance: 121 miles

Time: 2 hours 37 minutes



Directions:

1. Head southeast on Steve Flanders Square toward Centre St
2. Turn right onto Park Row
3. Keep right to continue on Barclay St
4. Turn right onto West St
5. Continue onto 11th Ave
6. Continue onto NY-9A N/12th Ave
7. Keep left to continue on NY-9A N/Henry Hudson Pkwy, follow signs for H Hudson Pkwy/Bronx
8. Keep left to continue on NY-9A N, follow signs for State Hwy 9
9. Continue straight to stay on NY-9A N
10. Continue onto Henry Hudson Pkwy
11. Continue onto Saw Mill River Pkwy N
12. Use the right 2 lanes to take the ramp to Taconic State Pkwy N/Albany

13. Merge onto Taconic State Parkway
14. Continue onto Taconic State Parkway
15. Keep left to stay on Taconic State Parkway
16. Take exit 88 toward NY-23 E
17. Turn right onto NY-23 E (signs for Hillsdale)
18. Arrive at intersection of NY-23 and Craryville Rd

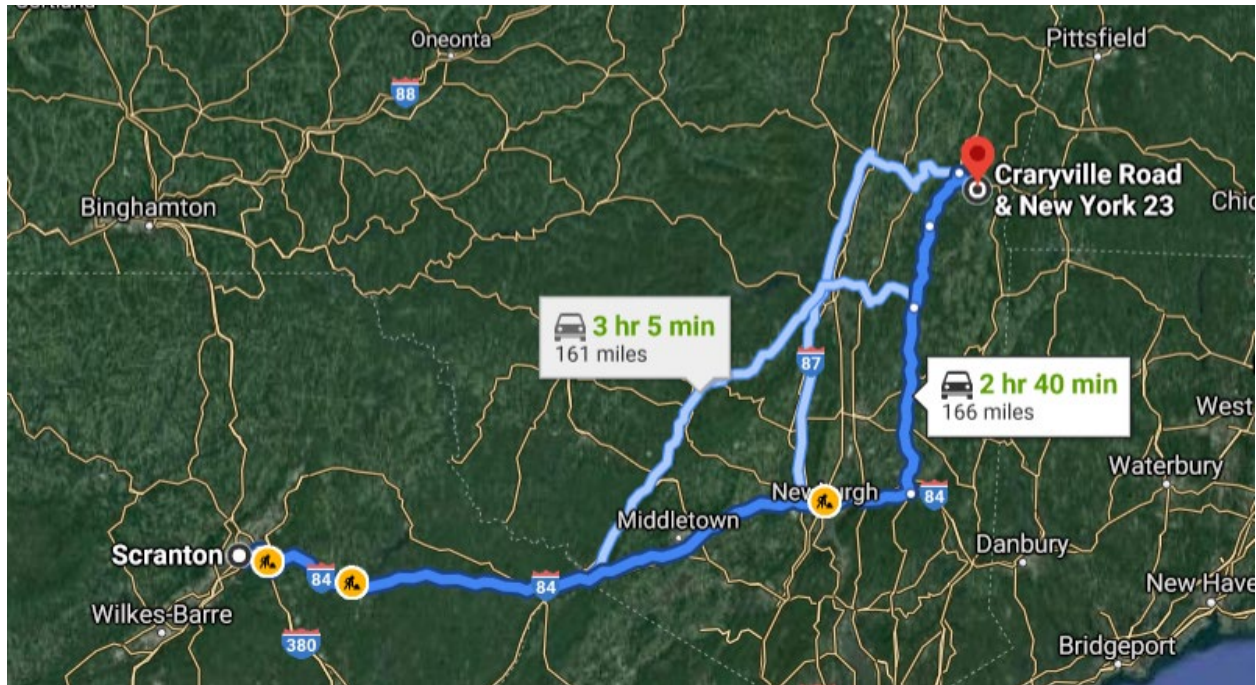
Route 6:

From southwest: Scranton, PA

To: Shepherd's Run (Hecate) Site (NY-23 and Craryville Rd, Craryville NY)

Distance: 166 miles

Time: 2 hrs 40 minutes



Directions:

1. Head southwest on N Washington Ave toward Spruce St
2. Turn left onto Lackawanna Ave
3. Lackawanna Ave turns slightly left and becomes Jefferson Ave
4. Use the left lane to turn slightly right onto US-11 S
5. Use the middle lane to stay on US-11 S
6. Turn left onto Central Scranton Expy (signs for I-81/I-84/I-380)
7. Use the left 2 lanes to merge onto I-81 N toward I-84/I-380/Binghamton
8. Use the right 2 lanes to take exit 187 for Drinker St/I-84 E toward Tigues St
9. Keep right at the fork, follow signs for I-84 E/I-380 S/Mt Pocono/Milford and merge onto I-380 S/I-84 E
10. Keep left at the fork to continue on I-84 E, follow signs for Interstate 84 E/Milford
11. Take exit 52B for Taconic Pkwy toward Albany
12. Merge onto Taconic State Parkway
13. Continue onto Taconic State Parkway
14. Keep left to stay on Taconic State Parkway

15. Take exit 88 toward NY-23 E
16. Turn right onto NY-23 E (signs for Hillsdale)
17. Arrive at intersection of NY-23 and Craryville Rd

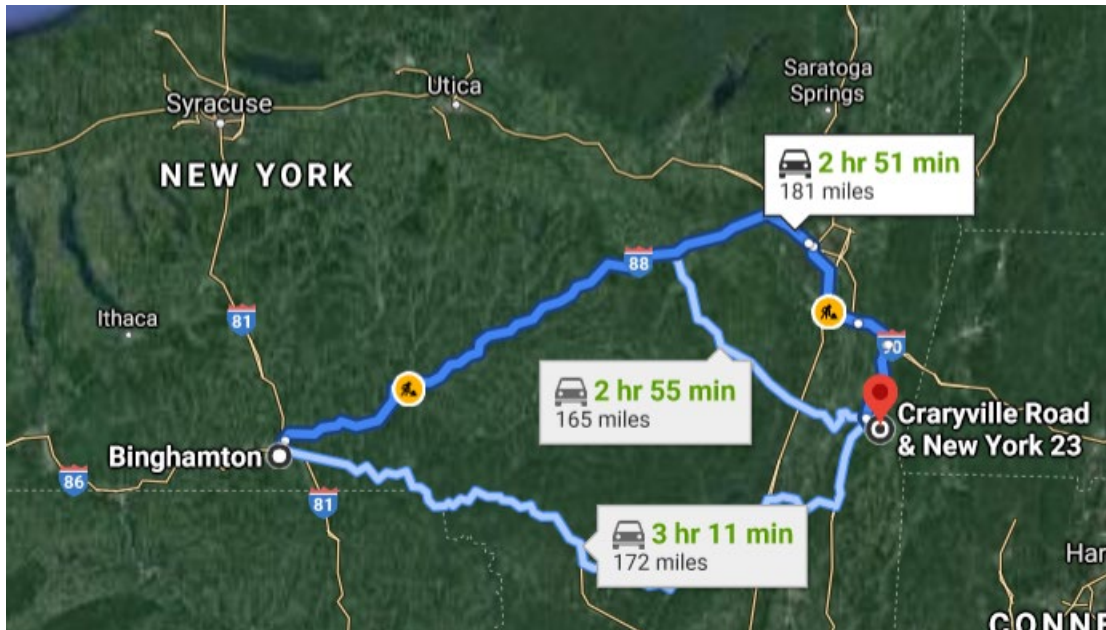
Route 7:

From west: Binghamton, NY

To: Shepherd's Run (Hecate) Site (NY-23 and Craryville Rd, Craryville NY)

Distance: 181 miles

Time: 2 hrs 51 minutes



Directions:

1. Head east on Main St toward Front St
2. Turn left onto Front St
3. Continue straight onto US-11 N/Front St
4. Use the right lane to merge onto I-81 N via the ramp to I-88 E/Syracuse
5. Merge onto I-81 N
6. Use the right 2 lanes to take the I-88 E exit toward Albany
7. Continue onto I-88 E
8. Use the right 2 lanes to take exit 25-1 to merge onto I-90 E toward Albany
9. Keep right to continue on Governor Thomas E. Dewey Thruway/NY State Thruway, follow signs for I-87 S/New York/Boston
10. Continue onto I-87 S/Governor Thomas E. Dewey Thruway/NY State Thruway
11. Take the exit toward NY-912M E
12. Continue onto NY-912M E
13. Continue onto I-90 E
14. Take exit B2 for Taconic Pkwy toward NY-295
15. Continue onto Taconic State Parkway

16. Take exit 88 for NY-23 toward Hillsdale/Claverack
17. Turn left onto NY-23 E (signs for Hillsdale)
18. Arrive at intersection of NY-23 and Craryville Rd

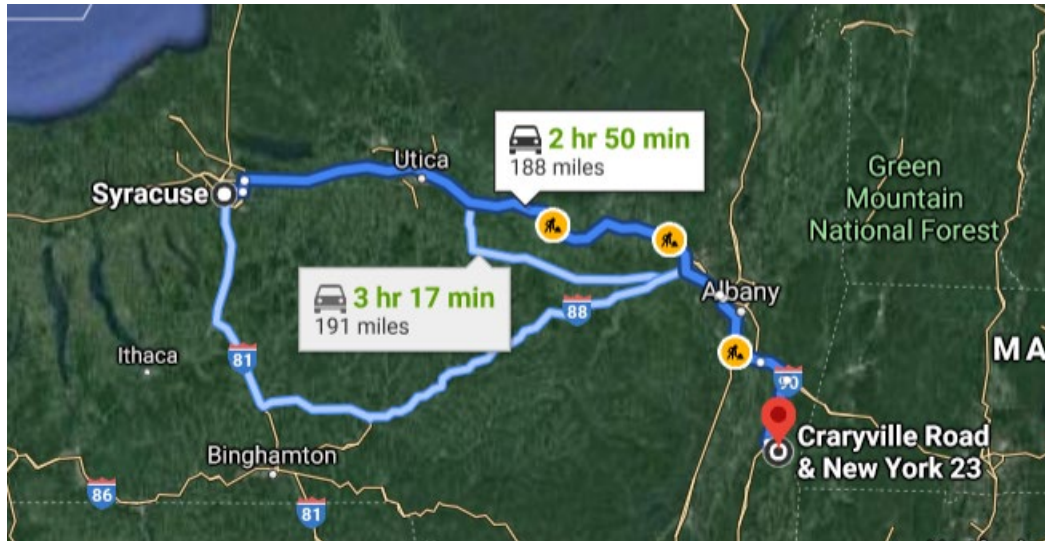
Route 8:

From northwest: Syracuse, NY

To: Shepherd's Run (Hecate) Site (NY-23 and Craryville Rd, Craryville NY)

Distance: 188 miles

Time: 2 hrs 50 minutes



Directions:

1. Head north on S State St toward E Fayette St
2. Turn right onto E Fayette St
3. Turn left onto S McBride St
4. Turn right to merge onto I-690 E
5. Merge onto I-690 E
6. Use the left lane to merge onto I-481 N toward I-90/Thruway
7. Take exit 6 to merge onto I-90 E
8. Keep right to continue on Governor Thomas E. Dewey Thruway/NY State Thruway, follow signs for I-87 S/New York/Boston
9. Continue onto I-87 S/Governor Thomas E. Dewey Thruway/NY State Thruway
10. Take the exit toward NY-912M E
11. Continue onto NY-912M E
12. Continue onto I-90 E
13. Take exit B2 for Taconic Pkwy toward NY-295
14. Continue onto Taconic State Parkway
15. Take exit 88 for NY-23 toward Hillsdale/Claverack
16. Turn left onto NY-23 E (signs for Hillsdale)
17. Arrive at intersection of NY-23 and Craryville Rd