

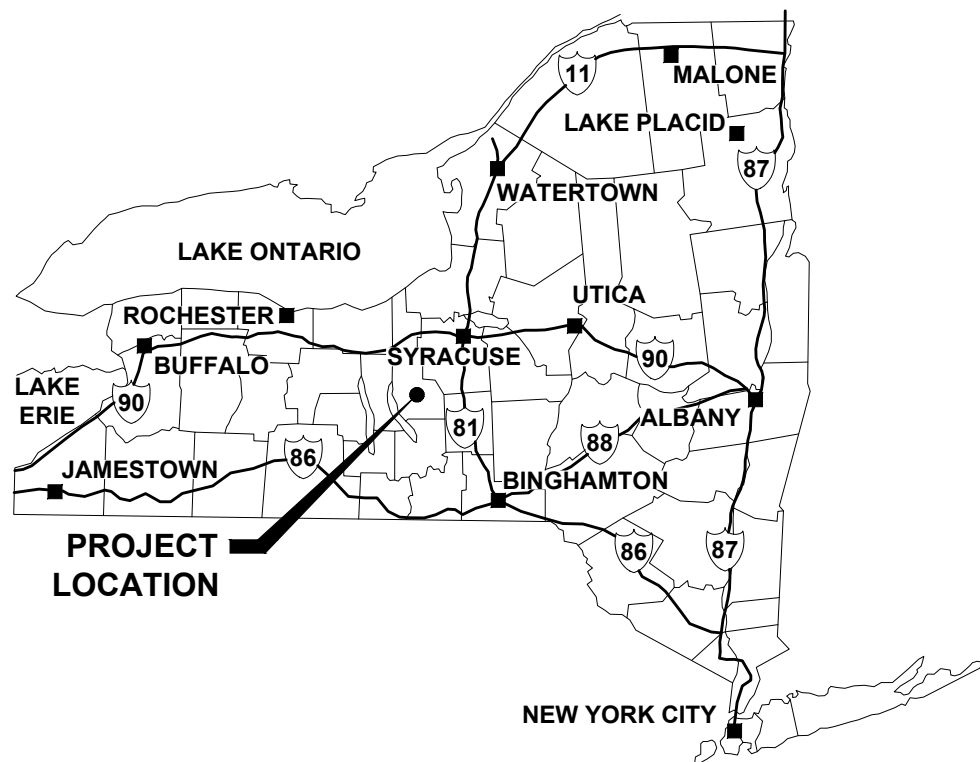
ORIGINAL DRAWING SIZE: ANSI D (22" X 34") J:\21029 Agricola Wind (Albany)\Cadd\Working Drawings\21029_L-100-SERIES.dwg Date Printed: 2/7/2025 5:11:22 PM

AGRICOLA WIND CONCEPTUAL LANDSCAPE MITIGATION PLAN

CAYUGA COUNTY, NEW YORK

FEBRUARY 7, 2025

EDR JOB #: 21029

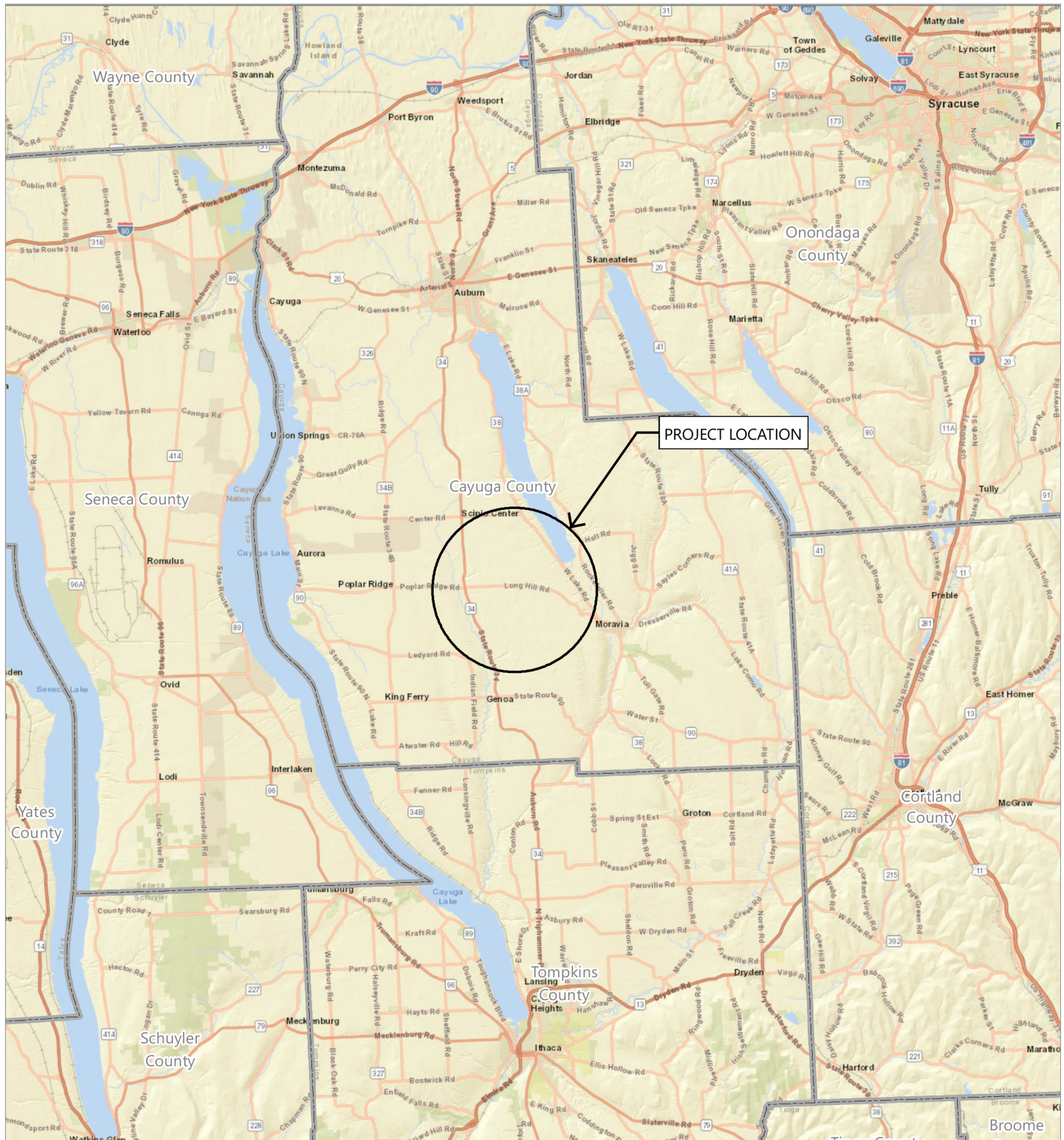


**FOR
PERMITTING
ONLY**
2/7/2025
NOT FOR CONSTRUCTION

EDR
a better environment

**Environmental
Design & Research,**
Landscape Architecture, Engineering
& Environmental Services, D.P.C.
217 Montgomery Street, Suite 1100
Syracuse, New York 13202
P. 315.471.0688

REGIONAL PROJECT LOCATION:



SCALE: NTS



DRAWING INDEX:

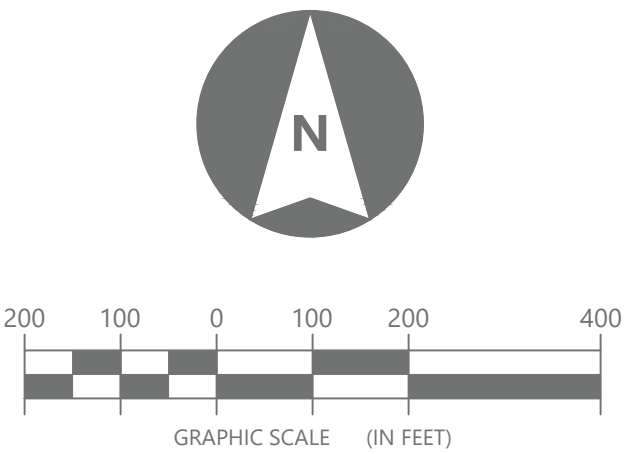
- L-001 COVER SHEET
- L-101 CONTEXT MAP
- L-102 PLANTING PLAN
- L-103 PLANTING PLAN
- L-104 LANDSCAPE DETAILS AND NOTES



**FOR
PERMITTING
ONLY**

2/7/2025

NOT FOR CONSTRUCTION



PROJECT TITLE: AGRICOLA WIND - CONCEPTUAL LANDSCAPE MITIGATION PLAN	DRAWINGS ISSUED FOR / REVISIONS					EDR JOB#: 21029
	NO.	DATE	ISSUED FOR / REVISION	BY	CHK	APP
	1					
	2					
	3					
	4					
	5					
	6					

PROJECT LOCATION: **CAYUGA COUNTY, NY**

CLIENT: **AGRICOLA WIND PROJECT, LLC**

DRAWING TITLE: **CONTEXT MAP**

DATE: **02/07/2025**

SCALE: **1" = 200'**

DRAWN BY: **MCH**

CHECKED BY: **DGP**

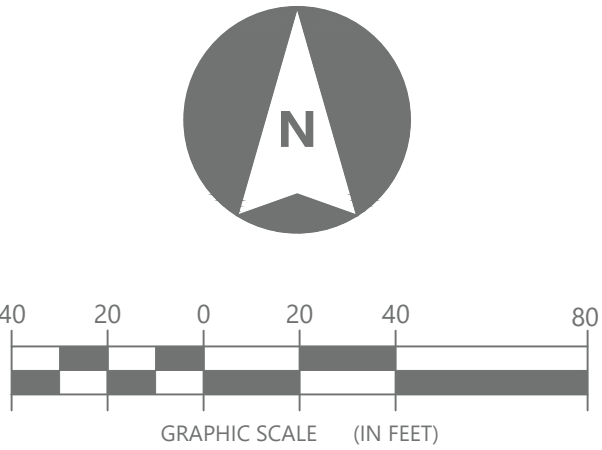
DRAWING NUMBER: **L-101**

1/2 1029 Agricola Wind (Agricola)CalWorking Drawings2 102 L - 100 SERIES.dwg
Date Printed: 2/7/2025 5:12:22 PM
©2024 Environmental Design & Research, Landscape Architecture, Engineering, & Environmental Services, D.P.C.
The following is paraphrased from the New York Education Law, Article 145, Section 7209, and Chapter II, Section 79-1.4, and applies to this drawing: "It is a violation of this law for any person unless he is acting under the direction of a licensed professional engineer, licensed landscape architect or licensed land surveyor to alter an item in any way, if an item bearing the seal of an engineer, landscape architect or land surveyor is altered, the altering engineer, landscape architect or land surveyor shall affix to the item his seal and the notation "altered by" followed by his signature and the date of such alteration and a specific description of the alteration".



PLANT SCHEDULE L-102						
SYMBOL	CODE	BOTANICAL NAME	COMMON NAME	SIZE	ROOT	QTY
TREES						
	AR	Acer rubrum	Red Maple	2" Cal.	B&B	2
	AS	Acer saccharum	Sugar Maple	2" Cal.	B&B	6
	LT	Liriodendron tulipifera	Tulip Poplar	2" Cal.	B&B	5
	PS	Pinus strobus	White Pine	6' Ht.	B&B	16
	QR	Quercus rubra	Northern Red Oak	2" Cal.	B&B	2

FOR
PERMITTING
ONLY
2/7/2025
NOT FOR CONSTRUCTION



CLIENT / SUBCONSULTANT:

EDR
a better environment

**Environmental
Design & Research,**
Landscape Architecture, Engineering
& Environmental Services, D.P.C.
217 Montgomery Street, Suite 1100
Syracuse, New York 13202
P. 315.471.0688

PROJECT TITLE: **AGRICOLA WIND - CONCEPTUAL LANDSCAPE MITIGATION PLAN**

PROJECT LOCATION: **CAYUGA COUNTY, NY**
CLIENT: **AGRICOLA WIND PROJECT, LLC**
DRAWING TITLE: **PLANTING PLAN**

DRAWINGS ISSUED FOR / REVISIONS

NO.	DATE	ISSUED FOR / REVISION	BY	CHK	APP
1					
2					
3					
4					
5					
6					

EDR JOB#: **21029**

DATE: **02/07/2025**

SCALE: **1" = 40'**

DRAWN BY: **MCH**

CHECKED BY: **DGP**

DRAWING NUMBER:

L-102

2/27/2025 5:13:18 PM
1/2/2025 Agricola Wind (Altany/Cad/Working Drawings/21029_L-100-SERIES.dwg)
ORIGINAL DRAWING SIZE: ANSI D (22" X 34")



PLANT SCHEDULE L-103						
SYMBOL	CODE	BOTANICAL NAME	COMMON NAME	SIZE	ROOT	QTY
TREES						
	AR	Acer rubrum	Red Maple	2" Cal.	B&B	1
	AS	Acer saccharum	Sugar Maple	2" Cal.	B&B	3
	LT	Liriodendron tulipifera	Tulip Poplar	2" Cal.	B&B	1
	PS	Pinus strobus	White Pine	6' Ht.	B&B	10
	QR	Quercus rubra	Northern Red Oak	2" Cal.	B&B	5

©2024 Environmental Design & Research, Landscape Architecture, Engineering, & Environmental Services, D.P.C.
The following is paraphrased from the New York Education Law, Article 145, Section 7209, and Chapter II, Section 79-1.4, and applies to this drawing: "It is a violation of this law for any person unless he is acting under the direction of a licensed professional engineer, licensed landscape architect or licensed land surveyor to alter an item in any way, if an item bearing the seal of an engineer, landscape architect or land surveyor is altered, the altering engineer, landscape architect or land surveyor shall affix to the item his seal and the notation "altered by" followed by his signature and the date of such alteration and a specific description of the alteration".

CLIENT / SUBCONSULTANT:

EDR
a better environment

Environmental Design & Research,
Landscape Architecture, Engineering & Environmental Services, D.P.C.
217 Montgomery Street, Suite 1100
Syracuse, New York 13202
P. 315.471.0688

PROJECT TITLE: **AGRICOLA WIND - CONCEPTUAL LANDSCAPE MITIGATION PLAN**

PROJECT LOCATION: **CAYUGA COUNTY, NY**

CLIENT: **AGRICOLA WIND PROJECT, LLC**

DRAWING TITLE: **PLANTING PLAN**

DRAWINGS ISSUED FOR / REVISIONS

NO.	DATE	ISSUED FOR / REVISION	BY	CHK	APP
1					
2					
3					
4					
5					
6					

EDR JOB#: **21029**

DATE: **02/07/2025**

SCALE: **1" = 40'**

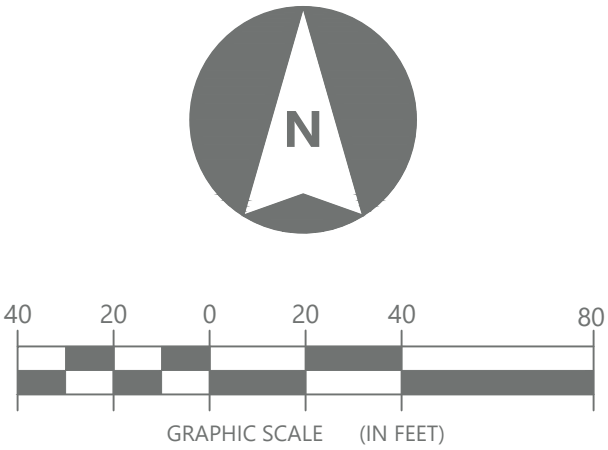
DRAWN BY: **MCH**

CHECKED BY: **DGP**

DRAWING NUMBER:

L-103

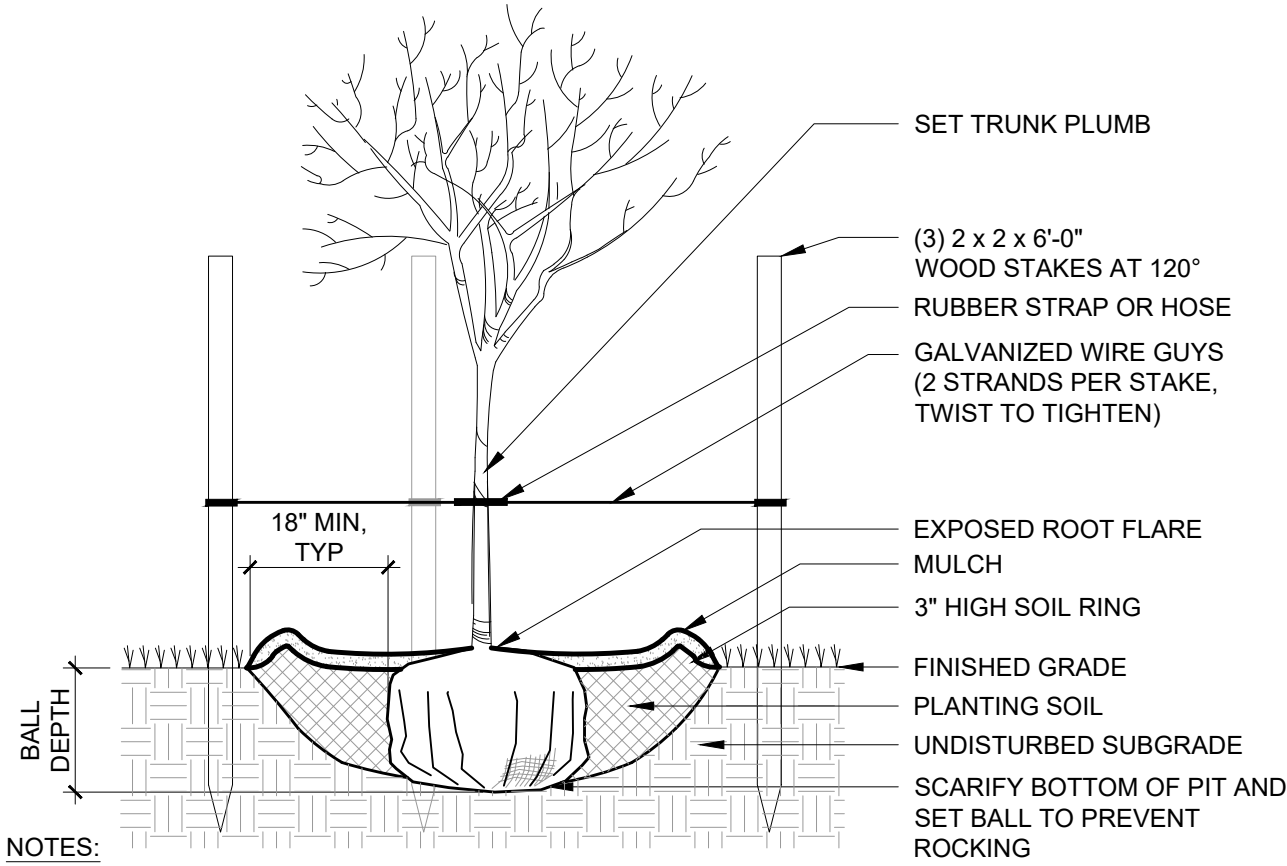
FOR PERMITTING ONLY
2/7/2025
NOT FOR CONSTRUCTION



1/2 2025 AGRICOLA WIND (ALBANY) CAL Working Drawings 21029 L-100 SERIES.dwg 2/7/2025 5:14:33 PM

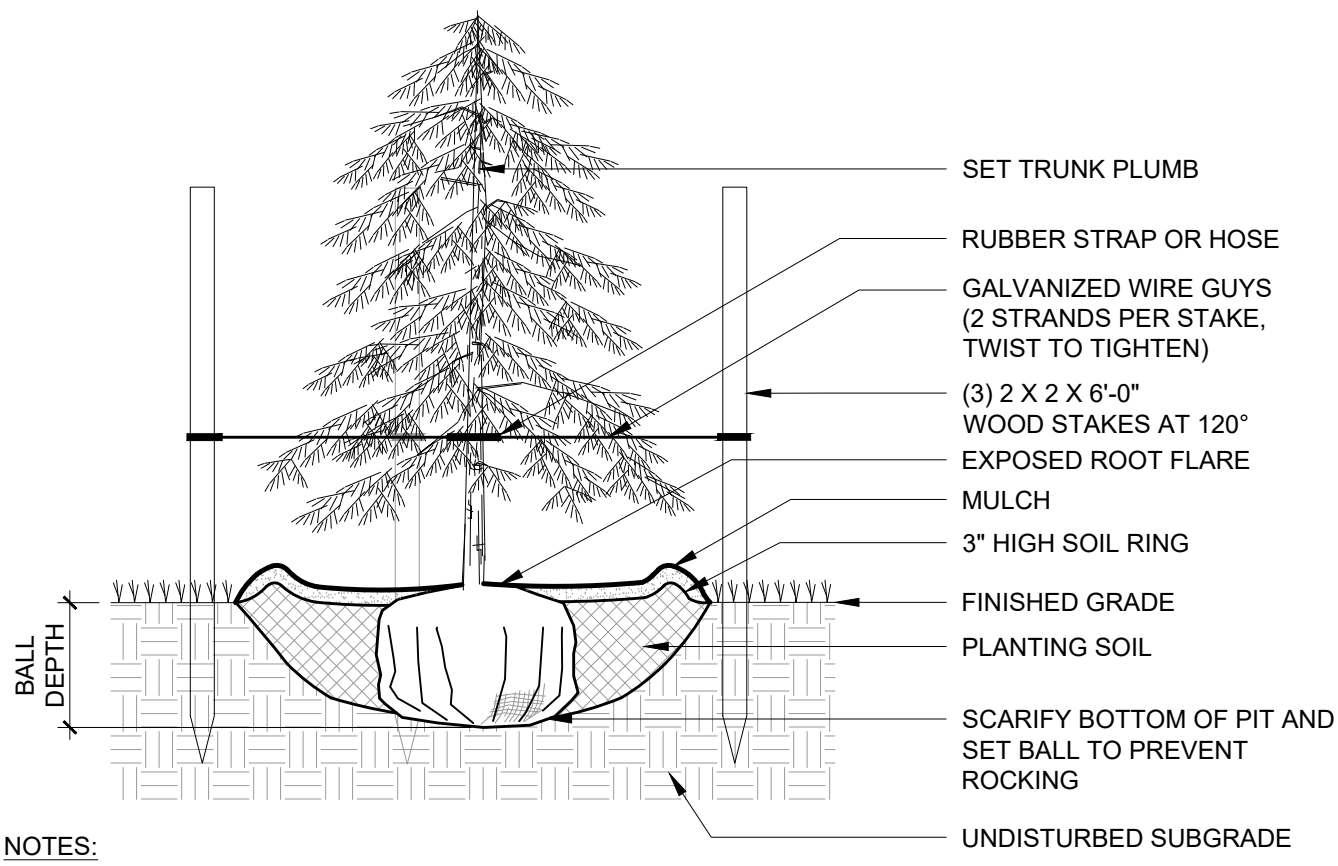
LANDSCAPE NOTES:

1. NOTIFY DIG SAFELY NEW YORK AT 1-800-962-7962 FOR AREA WHERE PROJECT IS LOCATED BEFORE BEGINNING PLANTING OPERATIONS.
2. THE PLANTING OPERATION SHALL ONLY BE PERFORMED BY A CERTIFIED LANDSCAPE CONTRACTOR FAMILIAR WITH PLANTING PROCEDURES AND UNDER THE DIRECTION OF A QUALIFIED SUPERVISOR.
3. ALL PLANT MATERIALS AND PLANTING PROCEDURES SHALL COMPLY WITH THE AMERICAN STANDARDS FOR NURSERY STOCK ANSI Z60.1 - 2014.
4. THE PROPOSED PLANTING SEASON SHALL BE REVIEWED BY OWNER'S REPRESENTATIVE TO CONFIRM APPROPRIATE WEATHER CONDITIONS.
5. THE LANDSCAPE CONTRACTOR IS RESPONSIBLE FOR CONFIRMING AVAILABILITY OF ALL SPECIFIED PLANT MATERIALS. IF SPECIES IDENTIFIED IN THE PLANT LISTS SHOWN ARE UNAVAILABLE AT THE TIME OF INSTALLATION, PROVIDE A SUBSTITUTION REQUEST OF NATIVE PLANT SPECIES THAT MEET THE CHARACTERISTICS OF THE SPECIES TO BE SUBSTITUTED, IN COORDINATION WITH THE PROJECT ENVIRONMENTAL MONITOR AND CONSTRUCTION MANAGER. NO SUBSTITUTION SHALL BE PERMITTED WITHOUT PRIOR WRITTEN AUTHORIZATION BY THE LANDSCAPE ARCHITECT OR PROJECT ENVIRONMENTAL MONITOR. THE CONTRACTOR IS RESPONSIBLE FOR EXHAUSTING ALL MEANS POSSIBLE TO OBTAIN THE MATERIALS AS SPECIFIED PRIOR TO REQUESTING A SUBSTITUTION DUE TO LACK OF AVAILABILITY. TO BE CONSIDERED VIABLE ALTERNATES, PLANTS MUST SHARE THE SAME GENERAL APPEARANCE, FORM / GROWTH HABIT, MATURE SIZE, AND COLOR. MATERIALS MUST BE OFFERED AT NO ADDITIONAL COST TO THE PROJECT.
6. THE CONTRACTOR SHALL STAKE OUT TREE PLANTING LOCATIONS ON FINISHED GRADE PER THE PLANTING PLANS FOR REVIEW BY THE OWNER'S REPRESENTATIVE PRIOR TO INSTALLATION.
7. UPON NOTIFICATION, THE OWNER'S REPRESENTATIVE WILL REVIEW THE INDIVIDUAL PLANT LOCATIONS IN THE FIELD BEFORE PLANTING IS PERMITTED.
8. CONFIRM THAT CONSTRUCTION ACTIVITIES AND FINISHED GRADING HAVE BEEN COMPLETED IN THE AREAS WHERE PLANT MATERIALS ARE TO BE PLANTED TO ENSURE THAT PLANT MATERIALS ARE PLANTED AT THE CORRECT GRADE.
9. ALL PLANT MATERIALS SHALL ADHERE TO THE FOLLOWING STANDARDS:
 - A. PLANTS SHALL BE FREE FROM DISEASE, PESTS, WOUNDS AND SCARS.
 - B. PLANTS SHALL BE FREE FROM NOTICEABLE GAPS, HOLES, OR DEFORMITIES.
 - C. PLANTS SHALL BE FREE FROM BROKEN OR DEAD BRANCHES.
 - D. PLANTS SHALL HAVE FULL, HEALTHY BRANCHING AND FOLIAGE.
10. PLANTS SHALL BE PLANTED IMMEDIATELY UPON ARRIVAL AT THE SITE.
11. EXISTING, ON-SITE SOIL MAY BE USED FOR PLANTING SOIL, PROVIDED IT IS FREE OF ROOTS, ROCKS LARGER THAN TWO INCHES, SUBSOIL, DEBRIS, WEEDS, AND OTHER DELETERIOUS MATERIAL. ADD IMPORTED TOPSOIL AS NEEDED.
12. PROVIDE MULCH FOR ALL TREE AND EVERGREEN PLANTINGS PER DETAILS. MULCH SHALL BE DARK BROWN, SHREDDED, DOUBLE-GROUND, UN-DYED WOOD BARK MULCH FREE OF DELETERIOUS MATERIAL.
13. THE CONTRACTOR IS RESPONSIBLE FOR PROTECTING AND MAINTAINING THE INSTALLED PLANT MATERIALS, INCLUDING WATERING, RE-MULCHING, WILDLIFE PROTECTION, AND DISEASE OR PEST TREATMENTS THROUGHOUT THE WARRANTY PERIOD.
14. THE CONTRACTOR SHALL REPAIR ALL DAMAGE TO PROPERTY FROM PLANTING OPERATIONS AT NO ADDITIONAL COST TO THE PROJECT.
15. THE CONTRACTOR SHALL PROVIDE APPROVED SEED AND MULCH TO ESTABLISH PERMANENT VEGETATION IN ALL GREENSPACE AREAS DISTURBED BY CONSTRUCTION ACTIVITIES. RESTORE PLANTING AREAS IF ERODED OR OTHERWISE DISTURBED AFTER FINISH GRADING.



1 DECIDUOUS TREE

Scale: NTS



2 EVERGREEN TREE

Scale: NTS

FOR
PERMITTING
ONLY
2/7/2025
NOT FOR CONSTRUCTION

©2024 Environmental Design & Research, Landscape Architecture, Engineering, & Environmental Services, D.P.C.
The following is paraphrased from the New York Education Law, Article 145, Section 7209, and Chapter 11, Section 79-1.4, and applies to this drawing: "It is a violation of this law for any person unless he is acting under the direction of a licensed professional engineer, licensed landscape architect or licensed land surveyor to alter an item in any way, if an item bearing the seal of an engineer, landscape architect or land surveyor is altered, the altering engineer, landscape architect or land surveyor shall affix to the item his seal and the notation "altered by" followed by his signature and the date of such alteration and a specific description of the alteration".

CLIENT / SUBCONSULTANT:

EDR
a better environment

Environmental
Design & Research,
Landscape Architecture, Engineering
& Environmental Services, D.P.C.
217 Montgomery Street, Suite 1100
Syracuse, New York 13202
P. 315.471.0688

PROJECT TITLE: **AGRICOLA WIND - CONCEPTUAL LANDSCAPE MITIGATION PLAN**

PROJECT LOCATION: **CAYUGA COUNTY, NY**

CLIENT: **AGRICOLA WIND PROJECT, LLC**

DRAWING TITLE: **LANDSCAPE DETAILS AND NOTES**

DRAWINGS ISSUED FOR / REVISIONS

NO. DATE ISSUED FOR / REVISION

NO.	DATE	ISSUED FOR / REVISION
1		
2		
3		
4		
5		
6		

BY CHK APP

EDR JOB#: **21029**

DATE: **02/07/2025**

SCALE: **AS NOTED**

DRAWN BY: **MCH**

CHECKED BY: **CHECKBY**

DRAWING NUMBER:

L-104