

North Carolina DOT Division of Highways  
Oversize Overweight Permit Unit

Single Trip Permit # S2306273V00530

Valid from **6/29/2023** to **7/8/2023**



**Permittee**

Supor Trucking LLC  
433 Bergen Avenue  
Kearny, NJ 07032

Load Description: Load (General)  
Additional Description: cable reel  
Escorts: 2 - Front/Rear

**Power Unit**

Type: Truck-Tractor  
License: AJ467T - NJ  
VIN: 84425  
Registered Weight: 80,000  
Total # Axles: 7

**Overall Dimensions**

Width: **14ft 0in**  
Length: **80ft 0in**  
Height: **15ft 3in**

**Weights (lbs)**

Gross Weight: **132,000**  
Steer Axle: **20,000**  
Single Axle: **25,000**  
Tandem Axle: **50,000**  
Tridem Axle: **60,000**  
Four or more Axles: **68,000**

**Overhang**

Front: None  
Back: None

**Route**

**From:** 12331 commerce station rd

**To:** I-77 N, Virginia State Line

**Via:**

1. Start at **12331 commerce station rd**
2. Go north on **NC-115** toward **Mecklenburg County / SR-2695 / Verhoeff Dr** (1.39 mi)
3. Turn left on **Mecklenburg County / SR-2136 / Gilead Rd** (0.77 mi)
4. Turn right on **RAMP** (0.29 mi)
5. Continue on **I-77 N**  
(Pass by Virginia State Line) (82.22 mi)
6. Finish at the **North Carolina state line, at I-77 N, Virginia State Line**

84.68 mi · 1 hr 16 min  
Total trip distance: 84.68 mi

**General Restrictions**

Issuance of a permit by the North Carolina Department of Transportation does not imply nor guarantee the clearance of width or height along the permitted route of travel. It is the responsibility of the permit holder to check route prior to travel thereon.

Vehicle must be properly registered or apportioned to operate in North Carolina prior to movement.

Permits issued by the Department of Transportation do not authorize travel on city streets, such authority must be obtained from the city/municipality prior to movement of permitted load.

Permittee to follow all detours authorized by DOT or law enforcement. Use extreme safety precautions and obey posted speed limits while traveling into or through all NCDOT authorized construction work zones.

It is the responsibility of the mover to review permitted route, locate railroad crossings and follow safety protocol. Including but not limited to contacting affected railroad company.

Vehicles with low ground clearance are to use caution when traveling over any railroad crossings permitted along route and are required to determine if there is sufficient clearance before attempting to cross the track(s).

If a vehicle is stuck on a railroad track, or if it takes longer than 15 seconds to cross the tracks, the operator is required to notify the railroad company immediately. Every railroad crossing should have the contact information and crossing number posted at the crossing.

### **Issuance Restrictions**

The commodity being transported is to be so loaded or reduced to the least possible dimension and/or weight prior to application for an over-dimension and/or overweight permit.

Vehicle combination must be a truck tractor/semi-trailer combination.

On permitted route segments that include an interstate, freeway, or toll way requiring entering and exiting via an interchange; a distance of one mile is authorized from the route of travel provided on this permit onto another contiguous state jurisdiction highway provided that no bridges are crossed, no posted weight limits are exceeded and all other provisions of the permit are followed. The one mile distance shall be from ramp terminal at the intersection of the ramp and other state highway. In the event that the mover travels beyond the one mile limit, crosses a bridge within the one mile variance, or violates any other provision of the permit, the mover is in violation and subject to applicable fines and penalties as specified in G.S. 20-118 and 20-119. Since compliance is the responsibility of the operator, NCDOT recommends that the mover familiarize themselves with the various exits they may choose, and review NCDOT guidance on this provision which is found on the NCDOT Oversize Overweight Permit Unit's web site.

Escort vehicle(s) shall be equipped with: flashing amber light that is visible for 500 feet and 360 degrees to be mounted on top of the escort vehicle, display a banner, yellow in color, mounted on bumper or roof bearing the legend "WIDE LOAD" or "OVERSIZED LOAD" in black (10 inch X 1-1/2 inch) brush stroke lettering visible from the front or rear as required by the location of the escort.

The driver of the escort vehicle is required to be certified in accordance with the North Carolina Escort Vehicle Operator Certification Program.

Escort must be a truck (single vehicle) of not less than 1/4 ton rated load capacity but not more than 17,000 lbs. Gross Vehicle Weight Rating or a single passenger vehicle of not less than 2,000 lbs. gross weight.

Escort vehicle is not authorized to tow a trailer.

Power unit and escort vehicle must maintain radio contact and burn headlamps during movement.

Escort vehicle shall display on both sides of vehicle placards/identification signs measuring 8 inches x 12 inches providing the escort company's or individual's name and telephone number.

No driver or passenger other than a certified escort vehicle operator will be allowed to travel in the escort vehicle.

Escort vehicle/transporters shall monitor trailing traffic build up and pull to the roadside periodically as the opportunity arises to allow the line of traffic to clear.

Escort vehicle operators are prohibited from the use of electronic devices except to communicate hazard-related information to the vehicle being escorted.

Dimensions different from those stated on the permit shall not eliminate the escort requirement indicated on this document.

Permit not valid when: visibility is less than 500 feet; highway covered with ice or snow; or travel conditions are considered unsafe by the Division of Highways or law enforcement having jurisdiction.

Travel prohibited within a 10-mile radius of the city limits of Charlotte, Raleigh, Durham and Chapel Hill between 7am - 9am and 4pm - 6pm Monday through Friday.

Convoy travel is not authorized. Permitted vehicles owned or leased by the same company or permitted vehicles originating at the same location shall travel at a distance of not less than two miles apart.

No travel for overwidth, overheight or overlength permitted vehicle/vehicle combinations or vehicle combinations with a gross weight exceeding 112,000 lbs. will be authorized on North Carolina highways from noon Monday, July 3, 2023 until noon Wednesday, July 5, 2023.

### **Special Restrictions**

Front and rear escorts required during entire move.

Red or orange flags (18 inches x 18 inches) to be displayed on each corner of the load at the widest point on loads with width exceeding 8 feet 6 inches.

Vehicle combination with extreme wheelbase less than 51 feet limits permitted gross weight to 122,000 lbs. or less.

A yellow 7 feet x 18 inches high banner with legend "Oversize Load" or "Wide Load" in black 10 inch x 1-1/2 inch brush stroke letters to be displayed on front and rear of vehicle/vehicle combination. May be two separate banners totaling a length of 7 feet to provide for display of registration plates/decals.

Front escort vehicle is required to have a height pole indicator.

Travel is authorized seven days a week sunrise to sunset. Sunrise and sunset is determined by the time published by the United States Naval Observatory according to the vehicle's current location.

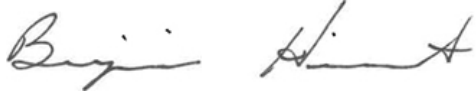
### **Route Restrictions**

The route from a specific origin to a specific destination must be included within a single permitted route of travel.

## Conditions of Usage

Permittee is responsible for any/all damages to persons/property. Civil penalties will be assessed if: operating off route, transporting improper load, in violation of escort requirements, operating with improper safety equipment or license, failure to comply with dimensions and/or weights of permit, failure to comply with travel restrictions or falsification of a permit application.

By use of this permit, the permittee certifies that they are familiar with all laws/requirements governing this move and will be in full compliance during movement. Any alteration(s) will result in voiding the permit and suspension of North Carolina permit privileges. Repeated permit violations may result in suspension and/or denial of North Carolina permit privileges.



Benjamin Hinnant

Director of Permits

Authorized 6/27/2023 4:05 PM



www.ezhaulvirginia.com  
P.O. Box 26302 Richmond, VA 23260

## COMMONWEALTH of VIRGINIA

### Superload Single Trip

Effective From:  
6/27/2023 until: 7/9/2023

Permit #

23-0627261-001

Ref #

1833761

**Permit not complete without MP-227 attached with the permit**

### Company Information

### Vehicle Information

<b>Issued To:</b> SUPOR TRUCKING LLC	<b>Unit #:</b> TL126	
<b>DBA:</b> N/A	<b>VIN:</b> 19713	
<b>Address:</b> 433 BERGEN AVE	<b>Plate #:</b> TUS51D	
KEARNY, NJ 07032	<b>State:</b> NJ	
<b>Phone:</b> 201-299-1100	<b>Vehicle ID:</b> Vehicle Combination	
<b>USDOT #:</b> 2837413		
<b>Permit Service:</b> N/A		

### Configuration

<b>Commodity Type:</b> Any Irreducible Items	<b>VDOT Project Number:</b> N/A	
<b>Transport Method:</b> Haul		
<b>Height:</b> 15' 3"	<b>Width:</b> 14' 0"	<b>Length:</b> 75' 0"
<b>Front Overhang:</b> 0' 0"	<b>Rear Overhang:</b> 0' 0"	
<b>Maximum Gross Weight:</b> 153000 lbs.	<b>Minimum Wheelbase:</b> 67' 6"	<b>Minimum # of Axles:</b> 7

### Axle Weights

Axle Group	Type	Weight
Group 1	Single Axle	15000
Group 2	Tri Axle	69000
Group 3	Tri Axle	69000

### Route Information

<b>Origin:</b> I-77;NC;Lambsburg
<b>Destination:</b> I-81;WV;Clear Brook
<b>Total Distance:</b> 274.48
<b>Routes Traveled:</b> ==> I-77 NC Line <==I-77N, @ Exit 32 toward I 81 North/Roanoke, Ramp, I-81N, @ Exit 243 toward US 11/Harrisonburg, Ramp, US-11N, Ramp, I-81N==> I-81 WV Line <==

### Structure Restrictions

Please see turn-by-turn directions for any additional structure crossing restrictions when applicable.



www.ezhaulvirginia.com  
P.O. Box 26302 Richmond, VA 23260

## Special Conditions

- **\*\*Restriction #: 29889 [BRIDGE ID 15751: ROUTE 11 AT TRIB DRY FORK, T-BRIDGE]\*\* overridden. Reason: BRIDGE APPROVAL REQUIRED\*\***
- **\*\*Harrisonburg - Permitted loads traveling thru the city of Harrisonburg must notify Harrisonburg Public Works @ (540) 434- 5928 and e-mail Harrisonburg Public Works Dept. at publicworks@harrisonburgva.gov to provide a copy of the DMV Virginia Hauling Permit (48) hours in advance prior to entering the city limits to obtain a permission letter for travel. Travel allowed Mon-Fri between the hours of 9 a.m. and 11 a.m. or 1 p.m. and 3 p.m. No weekend or holiday travel is permitted.\*\***
- By operating under this permit, the permittee agrees that they have obtained the proper operating authority and that each vehicle permitted is insured no less than is required by the Commonwealth of Virginia.
- Safety Equipment: "Wide Load" or "Oversize Load" signs required on the front and rear of the transport vehicle. Transport Vehicle is in compliance with sign requirements when accompanied by escort vehicle(s) displaying required signs.
- Safety Equipment: Amber flashing light visible up to 500 feet shall be located on tow truck cab and rear of vehicle/load.
- Safety Equipment: Red or fluorescent flags must be displayed at each corner of the load.
- Safety Equipment: Red or fluorescent flag shall be displayed at end(s) of load/overhang. Flag must be at least 12 sq. inches.
- To travel 10 mph below the posted speed, not to exceed 55 mph.
- No Convoys Allowed - A distance of 2,000 ft or more shall be maintained between permitted movements. The only exception will be for military movements using military vehicles.
- Permittee is responsible for maintaining commercial and auto liability insurance coverage for a minimum amount of \$1,000,000.00.
- Height pole will be required on all routes when height exceeds 14 feet 5 inches.
- Certified Rear Escort required on all non-interstate routes.
- Applicable sign stating "Wide Load" or "Oversize Load" to be displayed on front and back of escort vehicle.
- Certified Front Escort required on interstate routes.
- Certified Front Escort required on non-interstate routes.
- Certified Rear Escort required on interstate routes.
- Fixed Weigh Station Bypass procedure - This vehicle/load cannot be safely weighed on DMV fixed scales, but may be weighed on portable scales. Due to the above, the permitted vehicle/load shall not stop at the following Virginia fixed weigh station(s): Alberta on I-85 - (434) 949-7336 Aldie on Rt.50 - (703) 327-6938 Dahlgren on Rt.301 - (540) 663-2651 Hollins on Rt. 11 (540) 992-3239 Middletown on Rt. 11 (across from 81 scales - (540) 869-5391) The driver of the permitted vehicle/load shall contact the weigh station supervisor or his/her designated representative, at the telephone number(s) listed above, no less than fifteen minutes prior to arriving at the weigh station to give an estimated time of arrival for possible inspection. The permitted vehicle/load shall continue to travel and not stop unless directed to do so by a law enforcement officer or weigh station personnel.
- Daylight only travel is authorized Monday -Friday from sunrise until sunset. Undivided highway travel is not allowed between 7 am - 9 am and 2:30 pm - 4:30 pm when schools are in session. Travel permitted on all highways when schools are not in session. No Saturday or Sunday travel allowed.
- Except when travel is upon Interstate Highway System, no travel permitted within the Corporate Limits of Cities or Towns between the hours of 7:00 - 9:00 a.m. or between 4:00 - 6:00 p.m. Monday through Friday.



www.ezhaulvirginia.com  
P.O. Box 26302 Richmond, VA 23260

## General Conditions

- This permit shall be carried in the vehicle moving under its authority and shall be open for inspection by any state, county, or local law enforcement official, or other public official, or to any person involved in an accident in which the vehicle played a part. Report all accidents to the DMV Hauling Permit Office at 804-786-2787 within 15 days of the accident.
- Issuance of this permit by DMV does not imply nor guarantee the clearance of width or height along permitted route of travel. The permittee is responsible to check routes of travel prior to traveling to ensure safe movement and to protect the rights of the traveling public. Travel alerts, including construction and other restrictions, can be found at [www.511virginia.org](http://www.511virginia.org) and [www.virginiadot.org/travel/travel\\_alerts/default.asp](http://www.virginiadot.org/travel/travel_alerts/default.asp). Oversize loads passing through restricted work zones may be subject to penalties.
- The Item transported shall be reduced to the smallest dimensions possible as defined in the Virginia Hauling Permit Manual under 'Non-divisible Load' and carrying multiple items cannot create an over dimensional or overweight situation.
- Permittee must obtain permission and make arrangements with the owners thereof to move overhead wires, cables, signal or traffic lights, tree limbs, or other structures prior to move.
- This document does not give the permittee the authority to move over highways or bridges under the jurisdiction of another county or municipality, nor over railroads or railways except to cross such highways, bridges, railroads, or railways after making appropriate arrangements and securing the proper documents from the responsible authorities. This permit does not authorize the permittee to use or damage private property in any circumstance. The Permittee shall comply with all rules posted on any bridge or road traversed. The permittee is responsible for obtaining permission from property owners to layover at any time on private property.
- Travel is not authorized on any Virginia Byway route except when the pick-up or delivery point is located on the Virginia Byway route.
- Permittee is responsible for the cost of any traffic control provided by VDOT or other state or local agency as well as any damages caused directly or indirectly to any road surface, bridge, or other structure.
- By moving under the authority of this permit the permittee agrees to abide by all terms, conditions, and restrictions as specified.
- Load is not allowed to move when travel conditions are unsafe. Law enforcement determination shall prevail without exception. To inquire about local road conditions due to inclement weather, please call 1-800-367-ROAD.
- All vehicle headlights and steady burning exterior lights to be turned ON!
- Traffic shall not be detained for more than 10 min. Note: The permittee is responsible for contacting local law enforcement two hours in advance for assistance with traffic control when traffic may be detained for more than 10 minutes within the corporate limits of a city or town
- Holiday Travel Restrictions - Permit is not valid from 12 Noon on the preceding weekday, through the following holidays: New Years Day, Memorial Day, Independence Day, Labor Day, Thanksgiving Day, Christmas Day. Note: if the observed holiday falls on Monday, the permit will not be valid from 12 noon on the preceding Fri thru Mon., Except permits authorized to travel 24 hours a day, 7 days a week.
- All loads must yield to emergency vehicles.
- Driver shall IMMEDIATELY contact rail authority if the load delays on a railroad track. Contact number for CSX: 1-800-232-0144. Contact number for Norfolk Southern: 1-800-453-2530.
- All loads shall be securely fastened to prevent shifting loads or falling from transport vehicle in accordance with 49 CFR, Part 393, Subpart I.
- Notwithstanding the restrictions specified in this permit, the holder shall be covered by the standards governing tolerances found in Title 46.2 of the Code of Virginia.
- Permit issued in accordance to sections 46.2- 1139, 46.2-652, and 46.2-653 of the Code of Virginia and the Virginia Hauling Permit Manual.
- No convoys allowed. A distance of 2000 feet or more must be maintained between permitted movements. The only exception will be for military movements using military vehicles.



www.ezhaulvirginia.com  
P.O. Box 26302 Richmond, VA 23260

## Routing and Special Instructions

Origin: I-77 NC Line

Miles	Route	To	Distance	Est. Time
32.05	I-77N	Take Exit 32 toward I 81 North/Roanoke	32.05	00h:28m
0.44	Ramp	Merge onto I-81N [US-11N]	32.49	00h:00m
160.66	I-81N	Take Exit 243 toward US 11/Harrisonburg	193.15	02h:24m
0.25	Ramp	Merge onto US-11N [SOUTH MAIN STREET]	193.4	00h:00m
2.18	US-11N	To bridge	195.58	00h:02m
- On bridge 20436 at SOUTH MAIN STREET at BLACKS RUN. Must contact Local Authority.				
0.79	US-11N	To bridge	196.37	00h:00m
- Truck speed restriction to 25 mph on bridge 29391 at ROUTE 11 at PEDESTRIAN UNDERPASS.				
1.07	US-11N	To bridge	197.44	00h:01m
- On bridge 20437 at N. MAIN STREET at BLACKS RUN. Must contact Local Authority.				
0.2	US-11N	To bridge	197.64	00h:00m
- On bridge 27512 at N MAIN ST at BLACKS RUN. Must contact Local Authority.				
1.85	US-11N	To bridge	199.49	00h:01m
- Truck speed restriction to 10 mph.				
- Bridge restricted to all other vehicles.				
- The requested load to travel along the center of travel way. on bridge 15751 at ROUTE 11 at TRIB DRY FORK.				
1.36	US-11N	Bear right onto Ramp	200.85	00h:01m
0.84	Ramp	Continue straight on I-81N	201.69	00h:00m
72.79	I-81N	Arrive at destination.	274.48	01h:05m
Destination: I-81 WV Line			<b>Totals:</b> 274.48	04h:08m

P.O. Box 26302 Richmond, VA 23260





www.ezhaulvirginia.com  
P.O. Box 26302 Richmond, VA 23260

## Hauling Permit Receipt

Print a copy of this receipt and keep for your records.

06/27/2023 12:58 PM

### Permit Details

Reference Number	1833761
Permit Description	Superload Single Trip
Permit Number	23-0627261-001

### Transaction Amount

Permit Fee	\$30.00
DMV Mileage Fee	\$27.45
VDOT Mileage Fee	\$54.90
Damage Fee	\$160.00
Total:	\$272.35

### Method of Payment

Credit Card	\$272.35
Total:	\$272.35

### Date Paid

6/27/2023

### Shipper Information:

SUPOR TRUCKING LLC  
433 BERGEN AVE  
KEARNY, NJ 07032

### Requester Information:

SUPOR TRUCKING LLC  
433 BERGEN AVE  
KEARNY, NJ 07032

Brian Beyer  
201-912-3701



# COMMONWEALTH of VIRGINIA

Gerald F. Lackey, Ph.D.  
Commissioner

Department of Motor Vehicles  
2300 West Broad Street

Post Office Box 27412  
Richmond, VA 23269-0001

(Revised 06/15/23) Form MP 227

## Hauling Permit Geographical Regulations

Applicable for Travel Through Cities/Towns/Counties

**Permittee is responsible for checking VA Traffic alerts, road construction and road restrictions at [www.511virginia.org](http://www.511virginia.org) prior to moving.**

Except when travel is upon the Interstate Highway System or otherwise noted below or within the body of the hauling permit, no travel is allowed within the corporate limits of cities/towns between the hours of 7 a.m. to 9 a.m. and 4 p.m. to 6 p.m. except for configurations that are overweight or overlength (not exceeding 85 feet, including rear overhang) only.

Bypass routes around cities/towns should always be utilized unless picking up or delivering within city/town limits.

**Alexandria – State Permit** not valid through city other than Interstate Routes 395 and 95 (Capital Beltway). Contact City Traffic Director for permit to travel routes not listed. Telephone: (703) 746-4035.

**Arlington County – State Permit** valid for travel on Primary routes & Interstate Highway System. Contact County Traffic Division for permit to travel other roadways. Telephone: (703) 228-3629.

(Vehicles/loads in excess of 15'0 in height, 15'0 in width and/or 150'0 in length) Travel is only permitted between the hours of 9:00 AM and 2:30 PM on non-interstate routes.

**Bluefield** – (Vehicles/loads in excess of 12' in width) Contact the Police Department at least one (1) hour prior to entering corporate limits. Telephone: (276) 326-2621.

**Chesapeake – State Permit** not valid for travel through the city other than Interstate Routes 64, 664, 264, 464 and US Highway 58 between City of Suffolk corporate limits and Interstate I-664. Contact City Traffic Engineer for permit to travel routes not listed above. Telephone: (757) 382-6300.

**Clifton Forge** – Travel restricted to the following routes: Route 220 (Verge St.) between the East Corporate Limits & the intersection with Route 60, then along Route 60 from intersection of A & Main Streets to East Corporate Limits, then to Interstate Route 64.

**Danville** – (Vehicles/loads in excess of 12' in width) Contact the Police Department at least twenty-four (24) hours prior

to entering corporate limits. Hours of travel between 9:00 AM and 3:00 PM. Telephone: (434) 799-5111.

**Fairfax City – State Permit** not valid within city limits. Contact City Public Works office for permit. Telephone: (703) 385-7846.

**Fairfax County** - (Vehicles/loads in excess of 15'0 in height, 15'0 in width and/or 150'0 in length) Travel is only permitted between the hours of 9:00 AM and 2:30 PM on non-interstate routes.

**Falls Church** – Contact the Police Department at least one (1) hour prior to entering corporate limits. Telephone: (703) 241-5050.

**Farmville** – (Vehicles/loads in excess of 12' in width) Contact the Police Department at least twenty-four (24) hours prior to entering corporate limits. Telephone: (434) 392-3332.

**Fauquier County** – Operation of any tractor truck/semitrailer combination on US Route 17 in Fauquier County between Route 50 and Interstate Route 66, except for local deliveries, pickups or transactions to be made within twenty-five miles of such route, is prohibited. Violation of this shall constitute a traffic infraction punishable as provided in 46.2-113 of the Code of Virginia.

**Ft. Eustis** – Prior to entering or leaving Ft. Eustis, contact the Ft. Eustis Police CVEU 24 hours in advance at (757) 879-0189 and/or the 24-hour Police Dispatch at (757) 878-4555. Commercial vehicles weighting 10,000 lbs. or more may not



## COMMONWEALTH of VIRGINIA

Gerald F. Lackey, Ph.D.  
Commissioner

Department of Motor Vehicles  
2300 West Broad Street

Post Office Box 27412  
Richmond, VA 23269-0001

enter Ft. Eustis between the hours of 6:00 and 8:30 AM. All escort drivers required by State and/or Locality permits will also be required to enter the installation during the movement of the load on Ft. Eustis. Requests for exemptions must be coordinated & approved by the Ft. Eustis Police in advance.

**Hampton – State Permit** not valid through city other than Interstate Routes 664 and 64. Contact the Hampton Hauling Permit Office for permit to travel routes not listed above. Telephone: (757) 726-2919.

**Harrisonburg** – Permitted loads traveling through the city of Harrisonburg must notify Shawn Adams with the Harrisonburg Public Works Dept 48-hours in advance prior to entering city limits at (540) 434-5928. Travel allowed Mon-Fri between the hours of 9:00 and 11:00 AM or 1:00 and 3:00 PM. No weekend or holiday travel is permitted.

**Henrico County** – Contact County Traffic Engineer for permit to travel on routes not indicated on permit. Telephone: (804) 501-4661. Travel permitted on Parham Road, Laburnum Ave, and routes numbered less than 600. No travel allowed between the hours of 7:00 and 9:00 AM or 4:00 and 6:00 PM. State issued permits will designate Henrico County roadways by name and/or route number.

**Herndon** – Contact the Police Department at least one (1) hour prior to entering corporate limits. Telephone: (703) 435-6846.

**Hillsboro – State Permit** not valid within city limits. Contact Mayor's office for travel within corporate limits. Telephone: (540) 486-8001 or email [MayorVance@HillsboroVA.gov](mailto:MayorVance@HillsboroVA.gov).

**Hopewell** – Contact the Police Department at least twenty-four (24) hours prior to entering corporate limits. Telephone: (804) 541-2275.

**Loudoun County** - (Vehicles/loads in excess of 15'0 in height, 15'0 in width and/or 150'0 in length) Travel is only permitted between the hours of 9:00 AM and 2:30 PM on non-interstate routes.

**Lynchburg** – Contact the Lynchburg City Police Department at least twenty-four (24) hours prior to entering corporate limits to obtain a local permit. Permit applications can be obtained at [www.lyncburgvapolice.gov](http://www.lyncburgvapolice.gov) on the forms & documents tab. Telephone: (434) 455-6047 or (434) 455-6154.

**Manassas** – Contact City of Manassas Permit Office ten (10) business days in advance prior to entering corporate limits. Telephone (703) 257-8278.

**Martinsville** – Travel permitted on routes listed below between one-half hour after sunrise to one-half hour prior to sunset within city limits only.

- Travel is restricted to the following routes:
  - East/West Travel – Utilize Route 58 between East City Limits & Fairy Street, proceed upon Fairy Street to Commonwealth Blvd. (Route 57), and along Commonwealth Blvd. to West City Limits. Travel Routes 1112 & 667 to Route 220 Business. Travel allowed north or South on Route 220 Business.
  - North/South Travel – Utilize designated Route 220 Bypass (does not enter City limits). Contact Police Department for travel on routes not listed. Telephone: (276) 656-5301.

**New Market** – No travel is allowed on Route 1002 (W. Old Cross Rd.). All oversized loads must contact New Market police twenty-four (24) hours prior to entering corporate limits. Telephone: (540) 459-6101.

**Newport News – State Permit** not valid within the City of Newport News except for Interstate Routes 64 & 664. Contact Engineering Department for permit to travel routes not listed. Telephone: (757) 926-8611.

**Norfolk** – **State Permit** not valid for travel within the city except for Interstate Routes 64, 264, 464 & 564. Contact City Right of Way Dept. for permit to travel routes not listed. Telephone: (757) 664-7306.

**Norton** – (Vehicles/loads that are oversized and/or overweight) For travel on routes other than Route 23 Bypass within the city, contact Fred Ramey or Stephen McElroy with the Norton City Manager's Office, (24) hours prior to entering corporate limits for permission to travel. Telephone: (276) 679-1160.

No travel allowed between the hours of 7:30 and 9:00 AM and 3:00 and 4:00 PM Mon – Fri. Drivers must contact the Norton Police Department at least one (1) hour prior to entering corporate limits. Telephone: (276) 679-1211.



## COMMONWEALTH of VIRGINIA

Gerald F. Lackey, Ph.D.  
Commissioner

Department of Motor Vehicles  
2300 West Broad Street

Post Office Box 27412  
Richmond, VA 23269-0001

**Portsmouth – State Permit** valid for travel through city on Interstate Route 264 and Route 164 only. Contact City Traffic Engineer for permit to travel routes not listed above. Telephone: (757) 393-8594.

**Prince William County** - (Vehicles/loads in excess of 15'0 in height, 15'0 in width and/or 150'0 in length) Travel is only permitted between the hours of 9:00 AM and 2:30 PM on non-interstate routes.

**Richmond – State Permit** not valid for travel within the city except for Interstate Routes 64, 195 & 95. Contact City Traffic Engineer for permit to travel routes not listed above. Telephone: (804) 646-3840 or 0442.

**Roanoke** – (Vehicles/loads in excess of 12' in width) Travel restricted to the following routes:

- Interstate Route I-581
- Route 460 (Orange Ave) between I-581 & the East Corporate limits.
- Route 220 (Franklin Rd.) between Rt. 419 & the South Corporate limits.
- Route 419 between Rt. 220 & Salem Corporate limits.

For routes traveled other than those listed above, contact Roanoke Police Department. Telephone: (540) 853-2212.

**Suffolk – State Permit** not valid for travel within the city except for Interstate Route 664 and Route 164. Permit holder must contact Suffolk at (757) 514-7606 to obtain a permit.

**Vienna** – Contact the Police Department at least one (1) hour prior to entering corporate limits. Telephone: (703) 255-6366/6367.

**Virginia Beach – State Permit** not valid for travel through City other than Interstate Routes 64 and 264. Contact Permits & Inspections for permit to travel routes not listed above. Telephone: (757) 385-4211, ext. 3.

For permit information on weekends/holidays after 5:00 PM, call (757) 385-5000.

**Williamsburg** – Travel permitted on Route 143, Route 60, and Route 199. Contact the City Public Works Department for travel on routes not listed at (757) 220-6100.

### “GEOGRAPHICAL, AREA TIMES & DAYS TRAVEL RESTRICTIONS”

**Botetourt & Alleghany Counties Route 220** - (Vehicles/loads that are over width and/or over length) Travel allowed upon Route 220 between Fincastle & Clifton Forge only between the hours of 9:30 AM and 2:30 PM.

**Richmond – Petersburg Metropolitan Area** – (Vehicles/loads that are over width and/or over length) No travel allowed between the hours of 7:00 and 9:00 AM or between 4:00 and 6:00 PM Monday through Friday on any of the following segments of roadway:

- I-95 between Route 73 (Parham Rd.) north of Richmond & the City of Petersburg South Corporate limits.
- I-85 within the City of Petersburg Corporate limits.
- I-64 between I-95 & I-295 East & West within Henrico County.

**Northern Virginia Area Interstate Routes** – (Vehicles/loads that are over width and/or over length) No travel allowed between the hours of 7:00 and 9:00 AM or between 4:00 and 6:00 PM Monday through Friday on Interstate Routes 495, 395, 95 (including the Capital Beltway and within Fairfax, Prince William and Stafford counties), Interstate Route 66 between I-495 & the Fairfax – Prince William County Line.

**Northern Virginia Area Non-Interstate Routes** – (Vehicles/loads in excess of 15'0 in height, 15'0 in width and/or 150'0 in length) Travel is only permitted between the hours of 9:00 am and 2:30 pm in the counties of Arlington, Fairfax, Loudoun, Prince William.

**Roanoke/Salem Area** – (Vehicles/loads that are over width and/or over length) No travel allowed between the hours of 7:00 and 9:00 AM or between 4:00 and 6:00 PM Monday through Friday on Interstate Routes 581 & Route 419.

**Tidewater Area** – (Vehicles/loads that are over width and/or over length) No travel allowed between the hours of 7:00 and 9:00 Am or between 4:00 and 6:00 PM Monday through Friday on the following routes:

- I-64 between the intersection of I-64 and Route 17 (City of Newport News) and intersection of I-64 and I-264 (City of Chesapeake).
- I-564, I-464 and I-264

**Hampton Roads Bridge Tunnel** – Over width loads not exceeding 10'6” may travel within the vicinity of the Hampton Roads Bridge Tunnel on I-64 (between LaSalle



## COMMONWEALTH of VIRGINIA

Gerald F. Lackey, Ph.D.  
Commissioner

Department of Motor Vehicles  
2300 West Broad Street

Post Office Box 27412  
Richmond, VA 23269-0001

Ave. in Hampton & Fourth View St. in Norfolk) on Tuesday, Wednesday and Thursday between the hours of 9:30 AM and 3:30 PM. Vehicles exceeding 10'6" must utilize the Monitor-Merrimac Memorial Bridge Tunnel on I-664. Telephone: (757) 727-4830.

**Monitor-Merrimac Memorial Bridge Tunnel** – The driver of any oversized vehicle is required to stop at the inspection station and present hauling permit. Oversize loads may travel through I-664 Monitor Merrimac Bridge Tunnel between 9:30 AM and 3:00 PM. If nighttime travel is authorized on permit, travel will be allowed Monday through Saturday between 9:00 PM and 4:30 AM with prior coordination and deconfliction with VDOT planned lane closures. Please call (757) 247-2100 at least two (2) hours prior to traveling through the tunnel. If you are authorized to travel through the tunnel before 9:30 AM or after 3:00 PM Monday through Saturday, you will be required to wait for the required escort until after the peak rush hour times (these times may vary). Departure times can vary and are at the discretion of MMBT Authority Personnel.

### GEOGRAPHICAL AREA DIMENSIONAL TRAVEL RESTRICTIONS

**Alberta Weigh Station (I-85)** - Vehicles with a clearance less than 15" off the ground, overall length over 100'0", or overall width over 19'0" should bypass the scales. The driver of the permitted vehicle/load shall contact the weigh station supervisor or his/her designated representative, at (434) 949-7336, no less than fifteen minutes prior to arriving at the weigh station to give an estimated time of arrival for possible inspection. The permitted vehicle/load shall continue to travel and not stop unless directed to do so by a law enforcement officer or weigh station personnel.

**Hampton Roads Bridge Tunnel (I-64)** – Width: 10'6"; Height: 13'6"; Length: Maximum normally allowed by permit; Weight: Maximum normally allowed by permit

**Monitor-Merrimac Bridge Tunnel (I-664)** – Width: 14'0"; Height: 14'0"; Length: Maximum normally allowed by permit; Weight: Maximum normally allowed by permit

**Downtown Tunnel (I-264 between the cities of Portsmouth and Norfolk)** – Width: 9'0"; Height: 13'6"; Length: Maximum normally allowed by permit; Weight: Maximum normally allowed by permit

The driver of any vehicle wider than 8'0" is required to stop at the inspection station for inspection. Vehicle wider than 8'6" will not be allowed. Vehicles 8'7" to 10'0" wide are allowed twenty-four (24) hours a day seven days a week. **Vehicles wider than 10'0" are not allowed between the hours of 5:30 AM to 9:00 AM and 3:00 PM to 6:30 PM, Monday through Friday.** All vehicles wider than 10'0" will be escorted by Elizabeth River Tunnel personnel. Escort departure times can vary and are at the discretion of the Elizabeth River Tunnel authority. Drivers may contact the Elizabeth River Tunnel Operations Center at (757) 313-0422.

**Midtown Tunnel (Route 58 between the cities of Portsmouth and Norfolk)** - Width: 10'4"; Height: 13'6"; Length: Maximum normally allowed by permit; Weight: Maximum normally allowed by permit

The driver of any vehicle wider than 8'0" is required to stop at the inspection station for inspection. Vehicles wider than 8'6" require a permit. Without a permit, vehicles wider than 8'6" will not be allowed. Vehicles 8'7" – 10'0" wide are allowed twenty-four hours a day, seven days a week. **Vehicles wider than 10'0" are not allowed between the hours of 5:30 a.m. to 9:00 a.m. and 3:00 p.m. to 6:30 p.m., Monday through Friday.** All vehicles wider than 10'0" will be escorted by Elizabeth River Tunnel personnel. Escort departure times can vary and are at the discretion of the Elizabeth River Tunnel authority. Drivers may contact the Elizabeth River Tunnel Operations Center at (757) 313-0422.

**Chesapeake Bay Bridge Tunnel (Route 13)** - Width: 14'0"; Height: 13'6"; Length: Maximum normally allowed by permit; Weight: See statement below

Gross weight in excess of 80,000 pounds must be approved by the Chesapeake Bay Bridge Tunnel Authority. For width in excess of 10'6" and/or length in excess of 100'0", permittee should contact Tunnel Authority twenty-four (24) hours in advance to arrange passage. Telephone: (757) 331-2960 ext. 40

**Big Walker & East River Mountain Tunnels (I-77 - Bland County)** - Width: 14'0"; Height: 16'0"; Length: Maximum normally allowed by permit; Weight: Maximum normally allowed by permit



# COMMONWEALTH of VIRGINIA

Gerald F. Lackey, Ph.D.  
Commissioner

Department of Motor Vehicles  
2300 West Broad Street

Post Office Box 27412  
Richmond, VA 23269-0001

**James River Bridge (Route 17 between Newport News & Isle of Wight County)** - Width: 14'0"; Height: 16'0"; Length: Maximum normally allowed by permit; Weight: Maximum normally allowed by permit

**Route 76 Powhite Parkway (Richmond Metropolitan Authority Expressway)** - Width: 12'0"; Height: 14'0"; Length: Maximum normally allowed by permit; Weight: Maximum normally allowed by permit

**Route I-95 (Downtown Richmond Expressway)** - Width: 12'0"; Height: 14'0"; Length: Maximum normally allowed by permit; Weight: Maximum normally allowed by permit

**Interstate Routes 95 & 85 (Richmond – Petersburg Metropolitan Area)** - Width: 14'0"; Height: 14'0"; Length: Maximum normally allowed by permit; Weight: Maximum normally allowed by permit

**Route 267 (Dulles Access Road)** – Contact Dulles Airport Authority for travel on Dulles Access Road.

**Route 3 Greys Point (Robert O. Norris Bridge)** - Width: 10'0"; Height: 14'0"; Length: Maximum normally allowed by permit; Weight: Maximum normally allowed by permit

**Narrow Bridges** – Police escort required when vehicle/load exceeds 12'0" wide but not greater than 14'0" wide to advance across bridges noted below to maintain traffic control prior to vehicle/load crossing. Police must be notified 24 hours in advance prior to crossing bridges.

- Route 17 bridge over York River @ York & Gloucester County lines on Route 17
- Route 15/58 Business bridge over Buggs Island Lake @ Clarksville
- Route 360 bridge over Dan River @ South Boston
- Route 360 bridge over Rappahannock River @ Tappahannock: Loads wider than 12'0 but not greater than 16'0 are permitted across bridge with required police escort.





CITY OF HARRISONBURG  
**PUBLIC  
WORKS**

320 EAST MOSBY ROAD, HARRISONBURG, VA 22801

OFFICE (540) 434-5928 • FAX (540) 434-2695

### **Oversize Load Permission Notice**

Date of Request: 06/27/2023

DMV Permit No. 23-0627261-001

Approved Dates of Travel: 06/29/2023 - 06/30/2023

To whom it may concern:


You have been approved to travel through Harrisonburg using Route 11 from Exit 243 to Exit 251.

The City of Harrisonburg – Department of Public Works requires that all oversized loads travelling through the city shall be done so Monday through Friday during the hours of 9AM-11AM or 1PM-3PM.

The oversize load driver must contact the City of Harrisonburg – Department of Public Works at (540) 434-5928 or at [publicworks@harrisonburgva.gov](mailto:publicworks@harrisonburgva.gov) **at least 24 hours prior** to arrival and then **one hour prior** to arriving at the city limits. Weekend travel through Harrisonburg is **NOT** permitted. Please ensure that oversize load drivers have this permission letter on hand, along with the necessary permit(s) while traveling through Harrisonburg.

---

**Note:** If you have any questions, please contact the City of Harrisonburg – Department of Public Works at (540) 434-5928 or at [publicworks@harrisonburgva.gov](mailto:publicworks@harrisonburgva.gov).



WEST VIRGINIA DEPARTMENT OF TRANSPORTATION  
MAINTENANCE DIVISION  
Oversize/Overweight/Superload  
Permit No. 23177047504  
PERMIT EFFECTIVE FROM 06/29/2023-07/05/2023



Charge Account # 7009

Transmit To: SUPOR TRUCKING LLC Email: PERMITS@JSUPOR.COM

Date Issued 6/26/2023 4:01:46PM

TO WHOM IT MAY CONCERN

In accordance with the provisions of Chapter 17c, Article 17, Section 11, Official Code of West Virginia, 1931, as amended, permission is hereby granted to: SUPOR TRUCKING LLC of 433 BERGEN AVE KEARNY, NJ 07032 (201) 299-1100

To Move OTHER-CABLE REEL

Overweight 26.00M 20.00T

Length: 80' 0" Width: 14' 0" Height: 15' 3" Gross Weight: 120000 Front: 0' 0" Rear: 0' 0"

Between sunrise and sunset on the following date or dates 06/29/2023-07/05/2023

NO TRAVEL IS ALLOWED WHEN SURFACE OF THE HIGHWAY IS MADE HAZARDOUS BY RAIN, SLEET, ICE OR WHEN MOVEMENT IS MADE HAZARDOUS BY FOG OR WIND.

Between VIRGINIA AND MARYLAND

A Distance of 26.00 Miles Over State Roads Nos.

START ON I-81 NB AT MP BERKELEY 0.00(STATE BORDER OF VIRGINIA).  
END ON I-81 AT MP BERKELEY 26.00(STATE BORDER OF MARYLAND)

Weight of Load 55000 Pounds

Gross Load 120000 Pounds

Truck or Tractor License No. AJ467T

State of NJ For Pounds

Trailer or Semi Trailer No. TUS51D

State of NJ For Pounds

Return: oversize No overweight No

**FEES:**

Ton Fee: \$20.80

Basic Fee: \$20.00

Total: \$40.80

Approved Jacob Bumgarner, PE  
Director, Operations Division

By GARRISON JACK GARRISON 6/26/2023 4:01:46PM


Paid by: Credit Card

ALL VEHICLES MUST BE MARKED AT THE APPROPRIATE LOCATION WITH AN APPROVED "OVERSIZE LOAD" SIGN. ACCEPTANCE OF THIS DOCUMENT SHALL HAVE THE SAME EFFECT AS THE SIGNING OF THE PERMIT BY THE APPLICANT.

Applicant SUPOR TRUCKING LLC By \_\_\_\_\_

CERTIFIED AS CORRECT AND SUBJECT TO CONDITIONS SET FORTH ON ATTACHED PAGE.





**WEST VIRGINIA DEPARTMENT OF TRANSPORTATION**  
**MAINTENANCE DIVISION**  
**Oversize/Overweight/Superload**  
**Permit No. 23177047504**  
**PERMIT EFFECTIVE FROM 06/29/2023-07/05/2023**



**Axle Information**

Axle No.	1	2	3	4	5	6	7
Weight	14000	16000	18000	18000	18000	18000	18000
Space Between	15' 6"	4' 6"	4' 6"	34' 0"	4' 6"	4' 6"	

**TRAVEL RESTRICTIONS**

DRIVER MUST BE FAMILIAR WITH ALIGNMENT OF ROUTES (BOTH HORIZONTAL & VERTICAL) PRIOR TO MOVE TO ENSURE SAFE PASSAGE OF LOAD & PROTECTION OF THE TRAVELING PUBLIC. IN THE EVENT A MOVE MUST DEVIATE FROM THE APPROVED ROUTE FOR REFUELING, REST STOPS, ETC., THE FOLLOWING PROVISIONS MUST BE FOLLOWED: 1. THE HAULER MUST FIRST VERIFY THE NEW ROUTE CAN SAFELY ACCOMMODATE THE LOAD, WEIGHT, AND DIMENSIONS. 2. THE MOVE IS PROHIBITED FROM CROSSING ANY BRIDGES WHILE DEVIATING FROM THE APPROVED ROUTES. 3. THE DISTANCE SHALL NOT EXCEED ONE HALF (1/2) MILE IN LENGTH AND MUST TERMINATE AT A COMMERCIAL TRUCK STOP, OR OTHER SUITABLE LOCATION CAPABLE OF ACCOMMODATING THE LOAD.

MOVE MUST STOP AT ALL WEIGH STATIONS REGARDLESS OF ANY PREPASS IN-VEHICLE NOTIFICATIONS.

A REAR ESCORT IS REQUIRED FOR THIS MOVE ON ALL 4-LANE HIGHWAYS; BOTH A FRONT AND A REAR ARE REQUIRED ON ALL 2-LANE HIGHWAYS.

NIGHT TRAVEL IS NOT PERMITTED IN THE STATE OF WEST VIRGINIA FOR OVERDIMENSIONAL LOADS.

Weekend Travel is Not Allowed

THIS MOVE REQUIRES A FRONT POLE CAR TO CHECK ALL OVERHEAD CLEARANCES, IN ADDITION TO ANY OTHER REQUIRED ESCORTS. POLE CAR CANNOT BE USED AS A FRONT ESCORT.

NO TRAVEL PERMITTED BETWEEN THE HOURS OF 7-9 A.M. OR 2-4 P.M. ON 2-LANE HIGHWAYS WHEN SCHOOL IS IN SESSION UNLESS ACCOMPANIED BY A LOW-IMPACT MONITOR.

TIME RESTRICTIONS APPLY FOR TURNPIKE TRAVEL. ALL OVERNIGHT PARKING IS PROHIBITED ON TURNPIKE PROPERTY, INCLUDING TOLL PLAZAS, TRAVEL PLAZAS AND REST AREAS. NO ENTRANCE ONTO TURNPIKE PERMITTED AFTER 8:00 PM, JUNE 1 THROUGH AUGUST 31 FOR OVERSIZE LOADS.

Informational Restriction on Route: I-81 From: BERKELEY County Log 0.00 To: BERKELEY County Log 26.00 Reason: TIME RESTRICTION Comment: NO PARKING AT WEST VIRGINIA WEIGH STATIONS WHEN THEY ARE CLOSED WITHOUT THE PERMISSION OF WEST VIRGINIA PUBLIC SERVICE COMMISSION TRANSPORTATION DEPARTMENT (THEIR PHONE NUMBER: 304-340-0818). SCHEDULED FROM 9/11/2014 UNTIL FURTHER NOTICE

Informational Restriction on Route: I-81 From: BERKELEY County Log 0.00 To: BERKELEY County Log 26.00 Reason: TIME RESTRICTION Comment: NO PARKING AT THE WELCOME CENTERS OR REST AREAS FOR OVERSIZE LOADS; EQUIPMENT SUBJECT TO REMOVAL. SCHEDULED FROM 9/11/2014 UNTIL FURTHER NOTICE



**WEST VIRGINIA DEPARTMENT OF TRANSPORTATION**  
**MAINTENANCE DIVISION**  
**Oversize/Overweight/Superload**  
**Permit No. 23177047504**  
**PERMIT EFFECTIVE FROM 06/29/2023-07/05/2023**



**THIS PERMIT SHALL BE SUBJECT TO THE FOLLOWING CONDITIONS**

APPROVAL TO EXCEED THE LIMITATIONS OF SIZE AND/OR WEIGHT SHALL NOT BE CONSTRUED AS PERMISSION TO OPERATE A VEHICLE NOT PROPERLY LICENSED.

THE STATE AND THE WEST VIRGINIA DEPARTMENT OF TRANSPORTATION DIVISION OF HIGHWAYS SHALL ASSUME NO RESPONSIBILITY FOR THE APPLICANT'S PROPERTY.

THE APPLICANT SHALL MAINTAIN LICENSES AND INSURANCE, IF APPLICABLE, ON VEHICLE AND TRAILER AS REQUIRED BY LAW.

EQUIPMENT COVERED BY THIS PERMIT SHALL BE MAINTAINED AND OPERATED IN ACCORDANCE WITH THE MOTOR VEHICLE LAWS AND ANY OTHER LAWS APPLICABLE TO THE OPERATION OF THE VEHICLE.

IN CONSIDERATION OF THIS PERMIT, THE APPLICANT AGREES TO SAVE THE STATE AND THE WEST VIRGINIA DEPARTMENT OF TRANSPORTATION DIVISION OF HIGHWAYS HARMLESS FROM ANY AND ALL CLAIMS, LOSS OR DAMAGES THAT MAY BE CAUSED TO ANY ROAD, BRIDGE, PERSON OR PROPERTY BY MOVEMENT UNDER SAID PERMIT AND SHALL REIMBURSE THE STATE OR THE WEST VIRGINIA DEPARTMENT OF TRANSPORTATION DIVISION OF HIGHWAYS FOR ANY EXPENDITURE THAT THE STATE OR THE WEST VIRGINIA DEPARTMENT OF TRANSPORTATION DIVISION OF HIGHWAYS MAY HAVE TO MAKE ON ANY ROAD, BRIDGE OR OTHER HIGHWAY STRUCTURE AS A RESULT OF SAID MOVEMENT.

NOTHING IN THIS PERMIT SHALL BE CONSTRUED AS WAIVING ANY LOAD LIMITATIONS ON ANY ROADS, EXCEPT AS SPECIFICALLY PROVIDED HEREIN.

APPLICANT AGREES TO FURNISH SUFFICIENT FLAGMEN TO PROTECT TRAFFIC ADEQUATELY AT ROAD INTERSECTIONS AND AT RAILROAD GRADE CROSSINGS AND AT THE ENDS OF BLIND CURVES OR ANY CURVES OF SUCH DEGREE OF SHARPNESS THAT MORE THAN HALF OF THE PAVEMENT IS OBSTRUCTED WITH TRUCK AND TRAILER.

NO TRAVEL IS ALLOWED WHEN THE SURFACE OF HIGHWAYS IS MADE HAZARDOUS BY RAIN, SLEET, SNOW, ICE, OR WHEN MOVEMENT IS MADE HAZARDOUS BY FOG OR WIND.

WHEN NECESSARY TO PERMIT THE NORMAL FLOW OF OTHER VEHICULAR TRAFFIC WHICH TRAVELS AT A HIGHER SPEED THAN THE APPLICANT'S VEHICLE APPLICANT AGREES TO PARK THE VEHICLE AT THE FIRST CONVENIENT LOCATION OFF THE PAVEMENT TO PERMIT PASSING.

VIOLATION OF ANY PROVISION SET FORTH IN THIS PERMIT WILL AUTOMATICALLY VOID THIS PERMIT AND ALL UNUSED COUPONS.

A COPY OF THE WEST VIRGINIA DIVISION OF HIGHWAYS RULES AND REGULATIONS FOR THE MOVEMENT OF OVERSIZE AND OVERWEIGHT LOADS IS AVAILABLE BY CALLING (304)558-9547; OR BY WRITING TO WEST VIRGINIA DIVISION OF HIGHWAYS, HIGHWAY OPERATIONS DIVISION, CENTRAL PERMIT OFFICE, BLDG. 5 RM. A-356, 1900 KANAWHA BLVD. E., CHARLESTON, WEST VIRGINIA 25305-0430.

THIS PERMIT MUST BE CARRIED IN THE VEHICLE OR COMBINATION OF VEHICLES TO WHICH IT REFERS AND SHALL BE OPEN TO INSPECTION BY ANY POLICE OFFICER OR AUTHORIZED AGENT OF THE COMMISSIONER OF HIGHWAYS OR THE PUBLIC SERVICE COMMISSION.

01-8-10

# Maryland Department of Transportation

## State Highway Administration

### Special Hauling Permit

Permittee is **REQUIRED** to review the current list of **GENERAL CONDITIONS, ROUTE and HOLIDAY RESTRICTIONS IMMEDIATELY PRIOR to EVERY move and is fully responsible for being in compliance.**

General Conditions, Route and Holiday Restrictions are available at [www.roads.maryland.gov/cvo](http://www.roads.maryland.gov/cvo)

Permit Number: 23177050401

Sent By: Email: PERMITS@JSUPOR.COM

Issued: 6/26/2023 4:08:27PM

Paid by: Credit Card/E-Check - Account: 42718

Effective From: 06/29/2023 To: 07/03/2023

Permittee: SUPOR TRUCKING LLC  
433 BERGEN AVENUE  
KEARNY, NJ 07032

State:

Permit Fee: \$130.00

Permit Fee: \$130.00

MD/USDOT #: 2837413

#### Vehicle

Load: OTHER -CABLE REEL

Power Unit - License: AJ467T (NJ)

Trailer #1 - License: TUS51D (NJ)

Overall Dimensions : Length: 80' 0" Width: 14' 0" Height: 15' 3" GVW 129000

Weight (lbs) Make/Model/Serial

/SOUTHWIRE/

PETERBILT/

FAYMONVILLE/

Driver's Name: ULISES TLATELPA

Driver's Phone: (929) 234-8446

#### Route

From: WEST VIRGINIA

To: PENNSYLVANIA

Via: START ON I-81 NB(STATE BORDER OF WEST VIRGINIA), END ON I-81(STATE BORDER OF PENNSYLVANIA)

#### GENERAL RESTRICTIONS

ONLY valid for single trip.

Each permit vehicle shall maintain 1/2 mile distance from another.

Loads up to and including 150K, 13' W, 100' L, 14'6" H authorized to travel 24/7.

All other loads **MUST** adhere to specified travel times.

Holiday movements are prohibited.

Refusal to be weighed invalidates permit and makes it subject to confiscation.

Each permit vehicle with escort shall maintain 1 mile distance from another.

#### SPECIAL RESTRICTIONS

1. RETURN EMPTY.
2. Responsible for overhead clearances.
3. Wide load signs on both front and rear
4. No more than 27,000 Lbs ON ANY ONE AXLE
5. Pole vehicle escort required to precede the escorted vehicle
6. Keep to extreme right-use shoulder if possible
7. CONTACT THE COUNTY/LOCAL JURISDICTIONS FOR AUTHORIZATION TO TRAVEL ON LOCAL AND COUNTY ROUTES.
8. Two Escort Vehicles
9. Move 9:00am - 3:30pm
10. Responsible for overhead clearances
11. The speed of the overweight vehicle may not exceed 10 miles per hour under the posted speed limit at any time.

#### For Police Use Only:

Escort Date: \_\_\_\_\_ TRR Name - ID#: \_\_\_\_\_

MSP Case #: \_\_\_\_\_ TPR Signature: \_\_\_\_\_


Total Hours: \_\_\_\_\_ Total Miles: \_\_\_\_\_ Notes: \_\_\_\_\_

#### Axle Weight / Spacing

AXLE NUMBER	1	2	3	4	5	6	7
Axle Weight	14000	15000	20000	20000	20000	20000	20000
Axle Spacing	15' 6"	4' 6"	4' 6"	34' 0"	4' 6"	4' 6"	

Note: This Permit is subject to favorable road and weather conditions.



<b>M-936P (2-09)</b>	Application Id: H512222187	Permit No: 2023-178-08-42496
 <p style="margin-top: 10px;">www.dot.state.pa.us</p>	<b>COMMONWEALTH OF PENNSYLVANIA</b> <b>Special Hauling Permit</b> <p style="font-size: small; margin-top: 10px;">Subject to all the conditions, restrictions, and regulations prescribed by the Pennsylvania Department of Transportation (see in particular 67 PA Code, Chapter 179) and subject to the special conditions or restrictions set forth herein or attached hereto.</p>	

<b>MOTOR CARRIER NAME AND ADDRESS</b>
SUPOR TRUCKING LLC 433 BERGEN AVENUE KEARNY NJ 07032

<b>PERMIT</b>
<div style="display: flex; justify-content: space-between;"> <div> <b>Permit Office:</b> 08 - 0  <b>Date Issued:</b> 06/27/2023  <b>Time Issued:</b> 08:04 AM         </div> <div> <b>Phone:</b> 717-787-5138  <b>Permit Type:</b> SINGLE TRIP  <b>Account Name:</b> 35 SUPOR TRUCKING LLC         </div> </div>


<b>MOVE INFORMATION</b>
<div style="display: flex; justify-content: space-between;"> <div> <b>Move Begins:</b> 06/29/2023  <b>Move Ends:</b> 07/06/2023  <b>Move #:</b> N/A  <b>Meet PSP At:</b> N/A  <b>NATL Park Service Approval #:</b> N/A         </div> <div> <b>SPC Code:</b> PWPQ  <b>Meet PSP Date:</b> N/A         </div> <div> <b>Total Fees:</b> 422.32  <b>Total Miles:</b> 259         </div> </div>

<b>BOND PERMIT NUMBERS</b>								
<table style="width: 100%; border-collapse: collapse;"> <tr> <th style="width: 10%;">Index #</th> <th style="width: 35%;">County</th> <th style="width: 30%;">State Route</th> <th style="width: 25%;">Bond Permit Number</th> </tr> <tr> <td colspan="4" style="text-align: center; padding: 5px;">NONE</td> </tr> </table>	Index #	County	State Route	Bond Permit Number	NONE			
Index #	County	State Route	Bond Permit Number					
NONE								

<b>POWER AND DRAWN UNITS</b>															
<table style="width: 100%; border-collapse: collapse;"> <tr> <th style="width: 10%;">Unit #</th> <th style="width: 45%;">Equipment Type</th> <th style="width: 20%;">Registration/VIN</th> <th style="width: 10%;">State</th> <th style="width: 15%;"># of Axles</th> </tr> <tr> <td style="text-align: center;">1</td> <td>P -TRUCK TRACTOR</td> <td>AJ467T</td> <td style="text-align: center;">NJ</td> <td style="text-align: center;">4</td> </tr> <tr> <td style="text-align: center;">2</td> <td>D -SEMITRAILER</td> <td>TUS51D</td> <td style="text-align: center;">NJ</td> <td style="text-align: center;">3</td> </tr> </table>	Unit #	Equipment Type	Registration/VIN	State	# of Axles	1	P -TRUCK TRACTOR	AJ467T	NJ	4	2	D -SEMITRAILER	TUS51D	NJ	3
Unit #	Equipment Type	Registration/VIN	State	# of Axles											
1	P -TRUCK TRACTOR	AJ467T	NJ	4											
2	D -SEMITRAILER	TUS51D	NJ	3											

<b>SIZE INFORMATION</b> <i>(Zeros = not specified)</i>																																				
<table style="width: 100%; border-collapse: collapse;"> <tr> <th style="width: 20%;">LENGTH</th> <th style="width: 10%;">Ft.</th> <th style="width: 10%;">In.</th> <th style="width: 20%;">WIDTH</th> <th style="width: 10%;">Ft.</th> <th style="width: 10%;">In.</th> <th style="width: 20%;">HEIGHT</th> <th style="width: 10%;">Ft.</th> <th style="width: 10%;">In.</th> </tr> <tr> <td><b>TOTAL LENGTH:</b></td> <td>00080</td> <td>00</td> <td><b>TOTAL WIDTH:</b></td> <td>00014</td> <td>00</td> <td><b>TOTAL HEIGHT:</b></td> <td>00015</td> <td>03</td> </tr> <tr> <td><b>Veh Only Length:</b></td> <td>00000</td> <td>00</td> <td><b>Veh Only Width:</b></td> <td>00000</td> <td>00</td> <td><b>Veh Only Height:</b></td> <td>00000</td> <td>00</td> </tr> <tr> <td></td> <td></td> <td></td> <td><b>BODY WIDTH:</b></td> <td>00000</td> <td>00</td> <td></td> <td></td> <td></td> </tr> </table>	LENGTH	Ft.	In.	WIDTH	Ft.	In.	HEIGHT	Ft.	In.	<b>TOTAL LENGTH:</b>	00080	00	<b>TOTAL WIDTH:</b>	00014	00	<b>TOTAL HEIGHT:</b>	00015	03	<b>Veh Only Length:</b>	00000	00	<b>Veh Only Width:</b>	00000	00	<b>Veh Only Height:</b>	00000	00				<b>BODY WIDTH:</b>	00000	00			
LENGTH	Ft.	In.	WIDTH	Ft.	In.	HEIGHT	Ft.	In.																												
<b>TOTAL LENGTH:</b>	00080	00	<b>TOTAL WIDTH:</b>	00014	00	<b>TOTAL HEIGHT:</b>	00015	03																												
<b>Veh Only Length:</b>	00000	00	<b>Veh Only Width:</b>	00000	00	<b>Veh Only Height:</b>	00000	00																												
			<b>BODY WIDTH:</b>	00000	00																															

<b>LOAD INFORMATION</b>
<div style="display: flex; justify-content: space-between;"> <div> <b>Load Quantity:</b> 00001  <b>Load Type:</b> 67A-Combination - Load - General (nondivisible)  <b>Load Description:</b> CABLE REEL  <b>Guide Rail Dev #:</b> N/A         </div> <div> <b>Load Serial ID:</b> 378502         </div> </div>

<b>M-936P (2-09)</b>	Application Id: H512222187	Permit No: 2023-178-08-42496
 <p style="margin-top: 10px;">www.dot.state.pa.us</p>	<b>COMMONWEALTH OF PENNSYLVANIA</b> <b>Special Hauling Permit</b> <p style="font-size: small; margin-top: 10px;">Subject to all the conditions, restrictions, and regulations prescribed by the Pennsylvania Department of Transportation (see in particular 67 PA Code, Chapter 179) and subject to the special conditions or restrictions set forth herein or attached hereto.</p>	

<b>WEIGHT INFORMATION</b>
<div style="display: flex; justify-content: space-between;"> <span><b>Gross Weight:</b> 153000 lbs.</span> <span><b>Legal Weight:</b> 80000 lbs.</span> </div>

<b>AXLES</b>							
Position	Total Weight (lbs.)	Distance from prev. axle	Vehicle only Weight (lbs.)	Position	Total Weight (lbs.)	Distance from prev. axle	Vehicle only Weight (lbs.)
1	15000	000 ft 00 in	00000	5	23000	034 ft 00 in	00000
2	23000	015 ft 06 in	00000	6	23000	004 ft 06 in	00000
3	23000	004 ft 06 in	00000	7	23000	004 ft 06 in	00000
4	23000	004 ft 06 in	00000				

<b>ROUTE INFORMATION</b>
<b>Origin</b>
<div style="display: flex; justify-content: space-between;"> <span><b>County:</b> FRANKLIN</span> <span><b>State:</b> MD</span> </div> <div style="display: flex; justify-content: space-between;"> <span><b>State Route:</b> 0081</span> </div> <div style="display: flex; justify-content: space-between;"> <span><b>Start 0 miles from intersection:</b></span> <span>MARYLAND STATE LINE</span> </div>
<b>Destination</b>
<div style="display: flex; justify-content: space-between;"> <span><b>County:</b> PIKE</span> <span><b>State:</b> NY</span> </div> <div style="display: flex; justify-content: space-between;"> <span><b>State Route:</b> 0084</span> </div> <div style="display: flex; justify-content: space-between;"> <span><b>End 0 miles from intersection:</b></span> <span>NEW YORK STATE LINE</span> </div>

<b>AUTHORIZED ROUTES</b>						
<b>Outgoing Route - Loaded</b>						
Leg	Start County	Travelling on Route	Dir	SR Miles	To Intersection	Exit#
1	FRANKLIN	SR0081	North	191.22	EXIT 191A-SR 6006(E) SCRANTON CARBO	
2	LACKAWANNA	SR6006	East	10.38	SR1041 / PIKE ST (N)	
3	LACKAWANNA	SR1041	North	1.15	SR6006	
4	LACKAWANNA	SR6006	East	2.59	SR0006	
5	LACKAWANNA	SR0006	East	45.06	SR 0084(E) SR 0084 SH MILFORD	
6	PIKE	SR0084	East	8.08	NEW YORK STATE LINE	

M-936P (2-09)

Application Id: H512222187

Permit No: 2023-178-08-42496



www.dot.state.pa.us

## COMMONWEALTH OF PENNSYLVANIA

## Special Hauling Permit

Subject to all the conditions, restrictions, and regulations prescribed by the Pennsylvania Department of Transportation (see in particular 67 PA Code, Chapter 179) and subject to the special conditions or restrictions set forth herein or attached hereto.

## ROUTE RESTRICTIONS - OUTGOING

Restr Code	From/To Intersection Or Bridge Label Route Analysis Restriction
8221	TRAVELING ON OTHER THAN A LIMITED ACCESS HIGHWAY WITHIN HARRISBURG CITY LIMITS FORWARD COPY OF SPECIAL HAULING PERMIT VIA EMAIL TO HARRISBURG CITY POLICE AT BBRAUGHLER@HARRISBURGPA.GOV, AT LEAST 24 HOURS PRIOR TO TRAVELING WITHIN SAID CITY BOUNDARIES.
<b>SR: 6006</b>	<b>Br Label:</b> ON US6B 3.13 MI E FROM PA247 <b>Br Id:</b> 35 6006 0420 0501
9900	NO OTHER TRUCK, COMBINATION OR SME ON SAME BRIDGE SPAN WHILE CROSSING STRUCTURE(S). PILOT CAR(S) REQUIRED WHILE CROSSING STRUCTURE(S) - SEE REGULATION 179.10(13). A CURRENT "CERTIFICATE OF INSURANCE" FOR EACH PILOT CAR SHALL BE OPEN TO INSPECTION.
<b>SR: 0006</b>	<b>Br Label:</b> ON US6 0.60 MI E FROM Continuing SR 0006(W) <b>Br Id:</b> 63 0006 0300 0000
9900	NO OTHER TRUCK, COMBINATION OR SME ON SAME BRIDGE SPAN WHILE CROSSING STRUCTURE(S). PILOT CAR(S) REQUIRED WHILE CROSSING STRUCTURE(S) - SEE REGULATION 179.10(13). A CURRENT "CERTIFICATE OF INSURANCE" FOR EACH PILOT CAR SHALL BE OPEN TO INSPECTION.
<b>SR: 0006</b>	<b>Br Label:</b> ON US6 0.20 MI E FROM PA590 <b>Br Id:</b> 63 0006 0470 0000
9900	NO OTHER TRUCK, COMBINATION OR SME ON SAME BRIDGE SPAN WHILE CROSSING STRUCTURE(S). PILOT CAR(S) REQUIRED WHILE CROSSING STRUCTURE(S) - SEE REGULATION 179.10(13). A CURRENT "CERTIFICATE OF INSURANCE" FOR EACH PILOT CAR SHALL BE OPEN TO INSPECTION.
<b>SR: 0006</b>	<b>Br Label:</b> ON US6 2.38 MI E FROM PA434 <b>Br Id:</b> 51 0006 0260 1502
9900	NO OTHER TRUCK, COMBINATION OR SME ON SAME BRIDGE SPAN WHILE CROSSING STRUCTURE(S). PILOT CAR(S) REQUIRED WHILE CROSSING STRUCTURE(S) - SEE REGULATION 179.10(13). A CURRENT "CERTIFICATE OF INSURANCE" FOR EACH PILOT CAR SHALL BE OPEN TO INSPECTION.

**M-936P (2-09)**

Application Id: H512222187

Permit No: 2023-178-08-42496



www.dot.state.pa.us

**COMMONWEALTH OF PENNSYLVANIA****Special Hauling Permit**

Subject to all the conditions, restrictions, and regulations prescribed by the Pennsylvania Department of Transportation (see in particular 67 PA Code, Chapter 179) and subject to the special conditions or restrictions set forth herein or attached hereto.

**PERMIT RESTRICTIONS****Restr Code    Restriction Description**

- |      |   |
|------|---|
| 1021 | NO MOVEMENT PERMITTED FROM 12 NOON ON JULY 3 TO SUNRISE ON JULY 5, 2023, UNLESS EXEMPTED PER § 4962 (F.1). FOR TURNPIKE RESTRICTIONS, GO TO: WWW.PATURNPIKE.COM-> COMMERCIAL/OVER-DIMENSIONAL-> OVER DIMENSIONAL RULES.                 |
| 2006 | THE PERMITTEE SHALL REPAIR AT THEIR OWN EXPENSE AND TO THE SATISFACTION OF THE DEPARTMENT ANY OVERT DAMAGE TO HIGHWAYS OR STRUCTURES WHICH OCCURS IN CONNECTION WITH OPERATIONS UNDER THE PERMIT AS PER TITLE 67 PA. CODE, CHAPTER 179. |
| 2027 | UNLESS PRIOR PERMISSION HAS BEEN OBTAINED FROM THE APPROPRIATE AUTHORITY, PERMITTED VEHICLE MAY NOT EXCEED ANY POSTED SIZE OR WEIGHT LIMIT, INCLUDING POSTINGS ON MOUNTED SIGNS AND ELECTRONIC VARIABLE MESSAGE SIGNS.                  |
| 2028 | UNLESS SPECIFICALLY EXEMPTED ON THE PERMIT, PERMITTED VEHICLE MAY NOT EXCEED ANY POSTED SIZE OR WEIGHT LIMIT, INCLUDING POSTINGS ON MOUNTED SIGNS AND ELECTRONIC VARIABLE MESSAGE SIGNS.  |
| 2040 | VEHICLE MAY NOT TRAVEL ON LOCAL ROADS AND STREETS WITHOUT PRIOR APPROVAL FROM LOCAL AUTHORITIES.  |
| 2055 | PERMITTEE SHALL NOTIFY AFFECTED PUBLIC UTILITIES AT LEAST 24 HOURS PRIOR TO MOVEMENT TO ARRANGE RELOCATION OF AFFECTED WIRES. LEAD PILOT CAR WITH HEIGHT SENSITIZING DEVICE REQUIRED -- SEE REGULATION 179.10(13).                      |
| 2056 | PERMITTEE SHALL NOTIFY AFFECTED MUNICIPALITIES AT LEAST 24 HOURS PRIOR TO MOVEMENT IN PA TO ARRANGE ADJUSTMENT OF AFFECTED TRAFFIC SIGNALS.   |
| 2080 | BRAKE RETARDER REQUIRED - SEE REGULATION 179.10(20).  |
| 2096 | VEHICLE MUST MAINTAIN A MINIMUM SPEED OF 40 M.P.H. ON FREEWAYS UNLESS ACCOMPANIED BY A FOLLOWING PILOT CAR. SEE SECTION 179.10(13).   |
| 3070 | PILOT CAR REQUIRED, SEE DEPARTMENT REGULATION 179.10(13). A CURRENT "CERTIFICATE OF INSURANCE" FOR EACH PILOT CAR SHALL BE OPEN TO INSPECTION. SEE DEPARTMENT REGULATION 179.7.   |
| 3071 | A CURRENT "CERTIFICATE OF INSURANCE" FOR EACH PILOT CAR SHALL BE OPEN TO INSPECTION. SEE DEPARTMENT REGULATION 179.7.   |



**M-936P (2-09)**

Application Id: H512222187

Permit No: 2023-178-08-42496



www.dot.state.pa.us

**COMMONWEALTH OF PENNSYLVANIA****Special Hauling Permit**

Subject to all the conditions, restrictions, and regulations prescribed by the Pennsylvania Department of Transportation (see in particular 67 PA Code, Chapter 179) and subject to the special conditions or restrictions set forth herein or attached hereto.

**PERMIT RESTRICTIONS****Restr Code    Restriction Description**

- |      |  |
|------|--|
| 3075 | ONLY ONE PILOT CAR IS REQUIRED IF TOTAL WIDTH IS GREATER THAN 13' BUT LESS THAN 14' & TOTAL LENGTH IS GREATER THAN 90' BUT LESS THAN 120'. IF HIGHWAY CARRIES TRAFFIC ON TWO OR MORE LANES IN SAME DIRECTION, PILOT CAR SHALL FOLLOW; OTHERWISE IT SHALL LEAD. |
| 6000 | PRIOR TO MOVEMENT, THE DRIVER(S) SHALL THOROUGHLY READ, SIGN AND DATE THIS PERMIT IN THE SPACE PROVIDED BELOW TO ACKNOWLEDGE ALL VEHICLE AND ANY LOAD DATA AS WELL AS SHIPPING DOCUMENTS AND INSURANCE ARE FULLY IN COMPLIANCE WITH THIS PERMIT.               |
| 6003 | THE DRIVER SHALL CARRY THE PERMIT AND FORM M-938 IN THE PERMITTED VEHICLE. FORM M-938 IS AVAILABLE FROM: PERMIT OFFICES, PERMIT SERVICES AND PENNDOT'S WEB SITE: WWW.PENNDOT.GOV >DOING BUSINESS>PERMITS>HAULING INFORMATION. FORM MUST BE LEGIBLE.            |

**The driver shall carry the permit and a copy of the Department Form M-938 in the permitted vehicle.**

**Driver's Signature:** \_\_\_\_\_**Date:** \_\_\_\_\_

**Issued By:** Richard Reisinger, PE, Acting  
DISTRICT EXECUTIVE

**Issued For:** Michael B. Carroll  
SECRETARY OF TRANSPORTATION



**STATE OF NEW YORK**  
**Department of Transportation**  
**Special Hauling Single Trip Permit (Except Manufactured Home)**  
[www.nypermits.org](http://www.nypermits.org)  
**Permit Number: 3513153**

**Carrier Name:** SUPOR TRUCKING LLC

433 BERGEN AVE  
KEARNY, NJ 07032  
201-912-3701  
Applicant: Brian Beyer  
  
Route Survey: 34741

**Account No:** 315783 **USDOT:** 2837413

**Date Issued:** 06/27/2023 11:01 AM

**Date Effective:** 06/29/2023

**Date Expires:** 07/07/2023

**Permitted GVW:** 153,000

**Total Cost:** \$40.00



**Vehicle Information**

Vehicle	Year	Make	State	License Plate	VIN
Power Unit	2006	PETERBILT	NJ	AJ467T	1XP5DBEX66D884425
Trailer	2017	FAYMONVILLE	NJ	TUS51D	

**Load Description:** Southwire cable reel

**Serial Number:** 00037850-2

**Load Width:** 14'

**Load Height:** 15' 3"

**Overall Length:** 80'

**Trailer Length:** 53'

**FOH:** 0' 0"

**ROH:** 0' 0"

**GVW:** 153,000

**Origin:** I-84;PA;Matamoras

**Destination:** 1400 Towpath Ln, Fort Edward

**Route:** ==>I-84;PA;Matamoras<==I-84 NE, @ US-9/Peekskill/Poughkeepsie, US-9 Ramp E, US-9 NW, NY-9H N, NY-66 NE, NY-295 NE, NY-22 N, US-20 W, US-9 NW, I-90 Ramp N, I-90 NW, @ I-787/Albany/Troy, I-787 Ramp N, I-787 N, @ NY-7 West to I-87/Schenectady/Saratoga Springs, NY-7 Ramp SE, NY-7 W, I-87 Ramp NW, I-87 N, @ US-9 North/South Glen Falls, US-9 Ramp N, US-9 NE, NY-197 NE, US-4 N, NY-196 E, NEWTON LN S, LOCK 8 WAY N==>1400 Towpath Ln, Fort Edward 14606<==

**Axle Weights (Lbs) & Spacings (Ft-in)**

**Total Axles:** 7



Axle:	1	2	3	4	5	6	7
Weight:	15000	23000	23000	23000	23000	23000	23000
Spacing:	15' 6"	4' 6"	4' 6"	34'	4' 6"	4' 6"	4' 6"



**STATE OF NEW YORK**  
**Department of Transportation**  
**Special Hauling Single Trip Permit (Except Manufactured Home)**  
**www.nypermits.org**  
**Permit Number: 3513153**

**Standard Permitted Vehicle and Load Requirements**

This permit is only valid for highways under New York State Department of Transportation jurisdiction. Permission must be obtained from appropriate authority when traveling over NYS Thruway, NYS Bridge Authority bridges, Parkway, County Roads, Town Highways, and City (including New York City) or Village Roads.

All permitted moves must comply with Part 154-1 title 17 of the New York Compilation of Code, Rules and Regulations.

Maximum speed shall not exceed 55 MPH.

An amber revolving light shall be located on the top of the towing vehicle, visible in a 360 degree rotation and shall be operational at all times.

Overdimensional permitted vehicles/loads shall display **OVERSIZE LOAD** warning signs at least 7 feet long and 18 inches high with letters at least 10 inches high, located front and rear and shall display red or orange fluorescent flags at least 18 inches square, on staffs, located at the extremities of the vehicle/load.

A vehicle may carry more than one (1) item as part of the permitted load, provided that it matches the load description on the permit and items are not stacked to create a height exceeding thirteen feet six inches measured from bottom of tires to top of load, or loaded side-by-side to exceed width of eight feet six inches, or loaded end-to-end and vehicle, inclusive of load, exceeds length authorized under the NYS Vehicle & Traffic Law, Title 3, Article 10, Section 385.3 or combination of vehicles, inclusive of load, exceeds length authorized under the NYS Vehicle & Traffic Law, Title 3, Article 10, Section 385.4.

When permit allows axle weights, axle grouping weights, or gross weight to exceed those authorized under the NYS Vehicle & Traffic Law, Title 3, Article 10, Section 385.5 through Section 385.13, the load may not constitute more than one (1) item.

**The New York State Department of Transportation (NYSDOT) does not warrant the accuracy of data provided as incorporated into permit routing. Permittees are responsible for adherence to posted warnings and other traffic control, especially as regards to available clearances. When vehicles/loads are expected to exceed 13'11" in maximum necessary clearance, a physical route survey (defined by 17 NYCRR Section 154-1.2 (u)) is required as a condition of permit issuance, to assure that bridges, other structures and utility lines will not prevent the movement of the vehicle/load.**

**Bridge Locations**

Specific bridge locations can be found on the NYSDOT Posted Bridge Map located on the NYS Department of Transportation website on the following page: <https://gis.dot.ny.gov/html5viewer/?viewer=postedbridges>. Please click the "Find BIN" button at the top of the page, then type in the BIN number listed on the permit. This information can also be accessed by clicking the Bridge Finder link from the Company Dashboard in HOOCS. If there are questions, please contact the NYSDOT Central Permit Office at 518-485-2999 ext 2.



**STATE OF NEW YORK**  
**Department of Transportation**  
**Special Hauling Single Trip Permit (Except Manufactured Home)**  
**www.nypermits.org**  
**Permit Number: 3513153**

**Conditions**

HOLIDAY TRAVEL NOTICE: Oversize travel is not allowed beginning 12 Noon on Monday July 3 resume half an hour before sunrise Wednesday July 5 in observation of Independence Day.

Unless otherwise authorized on this permit, movement is only allowed Mondays through Fridays from 1/2 hour before sunrise until 1/2 hour after sunset.

Certified Escort vehicle to precede on all routes.

Lead Escort vehicle to have proper height pole attached.

Certified Escort vehicle to follow on highways with two or more travel lanes in the same direction of travel.

No travel in New York State 7-9 AM and 4-6 PM.

Per the New York State Certified Escort Manual, Section 17 (g), Overhead wires, cables, signal or traffic lights, limbs of trees or overhead structures shall not be disturbed without first obtaining permission from the owners thereof and movements shall not be commenced until after such consents are obtained. Permittee must notify and make satisfactory arrangements with all utility companies and owners.

Permittee must provide a Signal Contractor that is acceptable to NYSDOT to move traffic signals when necessary. Permittee shall not skid traffic signal equipment.

The vehicle driver must carry the route survey submitted with the permit application.

**Restrictions**

POUGHKEEPSIE CITY CURFEW - 11 FEET WIDTH No travel from 7-9 AM and 4-6 PM for vehicles exceeding the width wider than 11 feet in Poughkeepsie.

ALBANY COUNTY CURFEW - 13 FEET WIDTH No travel from 7-9 AM and 4-6 PM for vehicles exceeding the width wider than 13 feet feet in Albany County on Routes I-87, I-90, I-787 and US-20.

RENSSELAER COUNTY CURFEW - 13 FEET WIDTH No travel from 7-9 AM and 4-6 PM for vehicles exceeding the width wider than 13 feet in Rensselaer County on Routes I-87, I-90, I-787 and US-20.

NYSDOT Permit is not valid on the Newburgh-Beacon Bridge. Based on the information entered on the application, if a routed New York State Bridge Authority permit is required, it will be added as an additional permit for purchase as part of the NYSDOT permit application.

EXIT 39 STAGING AREA AT NEWBURGH-BEACON BRIDGE The staging area near exit 39 is no longer available for the duration of the re-decking construction event.



**STATE OF NEW YORK**  
**Department of Transportation**  
**Special Hauling Single Trip Permit (Except Manufactured Home)**  
[www.nypermits.org](http://www.nypermits.org)  
**Permit Number: 3513153**

**ROUTING AND SPECIAL INSTRUCTIONS**

Origin: I-84;PA;Matamoras

Miles	Route	To	Distance
0.00		Origin:I-84;PA;Matamoras	0.00
46.10	I-84 NE	Take Exit 46 toward US-9/Peekskill/Poughkeepsie	46.10
0.30	US-9 Ramp E	Turn left onto US-9	46.40
50.10	US-9 NW	Continue Straight on NY-9H [NY-23]	96.50
7.50	NY-9H N	Turn right onto NY-66	104.00
9.50	NY-66 NE	Merge onto NY-295 [RAILROAD AVE]	113.50
12.10	NY-295 NE	Turn left onto NY-22	125.60
5.00	NY-22 N	Turn left onto US-20	130.60
17.10	US-20 W	Continue Straight on US-9 [US-20] [COLUMBIA TPKE]	147.70
0.60	US-9 NW	Merge onto I-90 Ramp [RAMP]	148.30
0.40	I-90 Ramp N	Merge onto I-90	148.80
8.00	I-90 NW	Take Exit 6A toward I-787/Albany/Troy	156.80
0.60	I-787 Ramp N	Merge onto I-787	157.40
5.30	I-787 N	Take Exit 9W toward NY-7 West to I-87/Schenectady/Saratoga Springs	162.70
0.30	NY-7 Ramp SE	Turn right onto NY-7	162.90
3.10	NY-7 W	Continue Straight on I-87 Ramp [RAMP]	166.00
0.80	I-87 Ramp NW	Merge onto I-87	166.80
34.40	I-87 N	Take Exit 17N toward US-9 North/South Glen Falls	201.20
0.50	US-9 Ramp N	Merge onto US-9 [SARATOGA RD]	201.70
1.30	US-9 NE	Turn right onto NY-197 [REYNOLDS RD]	202.90
4.80	NY-197 NE	Turn left onto US-4 [BROADWAY]	207.70
2.50	US-4 N	Turn right onto NY-196 [MAPLE ST]	210.10
2.30	NY-196 E	Turn right onto NEWTON LN	212.50
0.00	NEWTON LN S	Jct LOCK 8 WAY Local	212.50
0.00	LOCK 8 WAY N	Arrive at destination.	212.50
0.00		Destination: 1400 Towpath Ln Fort Edward 14606	0.00

Final Destination: 1400 Towpath Ln, Fort Edward



**Bridge  
Authority**

**Single Crossing Permit**  
New York State Bridge Authority  
P.O. Box 1010 Highland, New York 12528  
(845) 691-7245  
[www.nysba.ny.gov](http://www.nysba.ny.gov)

**Permit Number:** 961368  
**Issued To:** SUPOR TRUCKING LLC

**USDOT:** 2837413  
433 BERGEN AVE  
KEARNY, NJ 07032  
201-912-3701  
Applicant: Brian Beyer  
Route Survey: 34741

**Amount Paid:** \$100.00  
**Start Date:** 06/29/2023  
**End Date:** 07/03/2023



**This permit is valid for one (1) crossing across the NEWBURGH-BEACON BRIDGE.**

**Vehicle Information**

**Make:** PETERBILT  
**Make Year:** 2006  
**Load Description:** Southwire cable reel

**VIN:** 1XP5DBEX66D884425  
**Plate/State:** AJ467T NJ

**Weight and Dimensions**

**Length (ft-in):** 80'  
**Height (ft-in):** 15' 3"  
**Width (ft-in):** 14'  
**Gross Vehicle Weight (lbs):** 153,000

**Front Overhang (ft-in):** 0' 0"  
**Rear Overhang (ft-in):** 0' 0"  
**Number of Axles:** 7



Axle:	1	2	3	4	5	6	7
Weight:	15000	23000	23000	23000	23000	23000	23000
Spacing:	15' 6"	4' 6"	4' 6"	34'	4' 6"	4' 6"	4' 6"

**Any vehicle that exceeds the weight limit specified below must be permitted:**

Rip Van Winkle	126,000 lbs.
Kingston-Rhinecliff	108,000 lbs.
Mid-Hudson	110,000 lbs.
Newburgh-Beacon	106,000 lbs.
Bear Mountain	112,000 lbs.

**ADDITIONAL RULES AND GUIDELINES**

This original permit must be carried in the vehicle at all times when crossing New York State Bridge Authority facilities and presented upon demand.  
Any misrepresentation or failure to abide by New York State Bridge Authority rules concerning overweight/oversize vehicle crossings will result in the revocation of permit(s) and additional fine(s).  
This permit fee does not include the cost of the current toll which must be paid at the time of eastbound crossing.  
Additional information is available by calling The Bridge Authority office at 845-691-7245 or at [www.nysba.ny.gov](http://www.nysba.ny.gov).  
Over-width not permitted on NEWBURGH-BEACON BRIDGE from 6:30AM to 8:30AM and 4:00PM to 6:00PM.

North Carolina DOT Division of Highways  
Oversize Overweight Permit Unit

Single Trip Permit # S2306273V00510

Valid from **6/29/2023** to **7/8/2023**



**Permittee**

Supor Trucking LLC  
433 Bergen Avenue  
Kearny, NJ 07032

Load Description: Load (General)  
Additional Description: cable reel  
Escorts: 2 - Front/Rear

**Power Unit**

Type: Truck-Tractor  
License: AL462R - NJ  
VIN: 67857  
Registered Weight: 80,000  
Total # Axles: 7

**Overall Dimensions**

Width: **14ft 0in**  
Length: **80ft 0in**  
Height: **15ft 3in**

**Overhang**

Front: None  
Back: None

**Weights (lbs)**

Gross Weight: **132,000**  
Steer Axle: **20,000**  
Single Axle: **25,000**  
Tandem Axle: **50,000**  
Tridem Axle: **60,000**  
Four or more Axles: **68,000**

**Route**

**From:** 12331 commerce station rd

**To:** I-77 N, Virginia State Line

**Via:**

1. Start at **12331 commerce station rd**
2. Go north on **NC-115** toward **Mecklenburg County / SR-2695 / Verhoeff Dr** (1.39 mi)
3. Turn left on **Mecklenburg County / SR-2136 / Gilead Rd** (0.77 mi)
4. Turn right on **RAMP** (0.29 mi)
5. Continue on **I-77 N**  
(Pass by Virginia State Line) (82.22 mi)
6. Finish at the **North Carolina state line, at I-77 N, Virginia State Line**

84.68 mi · 1 hr 16 min  
Total trip distance: 84.68 mi

**General Restrictions**

Issuance of a permit by the North Carolina Department of Transportation does not imply nor guarantee the clearance of width or height along the permitted route of travel. It is the responsibility of the permit holder to check route prior to travel thereon.

Vehicle must be properly registered or apportioned to operate in North Carolina prior to movement.

Permits issued by the Department of Transportation do not authorize travel on city streets, such authority must be obtained from the city/municipality prior to movement of permitted load.

Permittee to follow all detours authorized by DOT or law enforcement. Use extreme safety precautions and obey posted speed limits while traveling into or through all NCDOT authorized construction work zones.

It is the responsibility of the mover to review permitted route, locate railroad crossings and follow safety protocol. Including but not limited to contacting affected railroad company.

Vehicles with low ground clearance are to use caution when traveling over any railroad crossings permitted along route and are required to determine if there is sufficient clearance before attempting to cross the track(s).

If a vehicle is stuck on a railroad track, or if it takes longer than 15 seconds to cross the tracks, the operator is required to notify the railroad company immediately. Every railroad crossing should have the contact information and crossing number posted at the crossing.

### **Issuance Restrictions**

The commodity being transported is to be so loaded or reduced to the least possible dimension and/or weight prior to application for an over-dimension and/or overweight permit.

Vehicle combination must be a truck tractor/semi-trailer combination.

On permitted route segments that include an interstate, freeway, or toll way requiring entering and exiting via an interchange; a distance of one mile is authorized from the route of travel provided on this permit onto another contiguous state jurisdiction highway provided that no bridges are crossed, no posted weight limits are exceeded and all other provisions of the permit are followed. The one mile distance shall be from ramp terminal at the intersection of the ramp and other state highway. In the event that the mover travels beyond the one mile limit, crosses a bridge within the one mile variance, or violates any other provision of the permit, the mover is in violation and subject to applicable fines and penalties as specified in G.S. 20-118 and 20-119. Since compliance is the responsibility of the operator, NCDOT recommends that the mover familiarize themselves with the various exits they may choose, and review NCDOT guidance on this provision which is found on the NCDOT Oversize Overweight Permit Unit's web site.

Escort vehicle(s) shall be equipped with: flashing amber light that is visible for 500 feet and 360 degrees to be mounted on top of the escort vehicle, display a banner, yellow in color, mounted on bumper or roof bearing the legend "WIDE LOAD" or "OVERSIZED LOAD" in black (10 inch X 1-1/2 inch) brush stroke lettering visible from the front or rear as required by the location of the escort.

The driver of the escort vehicle is required to be certified in accordance with the North Carolina Escort Vehicle Operator Certification Program.

Escort must be a truck (single vehicle) of not less than 1/4 ton rated load capacity but not more than 17,000 lbs. Gross Vehicle Weight Rating or a single passenger vehicle of not less than 2,000 lbs. gross weight.

Escort vehicle is not authorized to tow a trailer.

Power unit and escort vehicle must maintain radio contact and burn headlamps during movement.

Escort vehicle shall display on both sides of vehicle placards/identification signs measuring 8 inches x 12 inches providing the escort company's or individual's name and telephone number.

No driver or passenger other than a certified escort vehicle operator will be allowed to travel in the escort vehicle.

Escort vehicle/transporters shall monitor trailing traffic build up and pull to the roadside periodically as the opportunity arises to allow the line of traffic to clear.



Escort vehicle operators are prohibited from the use of electronic devices except to communicate hazard-related information to the vehicle being escorted.

Dimensions different from those stated on the permit shall not eliminate the escort requirement indicated on this document.

Permit not valid when: visibility is less than 500 feet; highway covered with ice or snow; or travel conditions are considered unsafe by the Division of Highways or law enforcement having jurisdiction.

Travel prohibited within a 10-mile radius of the city limits of Charlotte, Raleigh, Durham and Chapel Hill between 7am - 9am and 4pm - 6pm Monday through Friday.

Convoy travel is not authorized. Permitted vehicles owned or leased by the same company or permitted vehicles originating at the same location shall travel at a distance of not less than two miles apart.

No travel for overwidth, overheight or overlength permitted vehicle/vehicle combinations or vehicle combinations with a gross weight exceeding 112,000 lbs. will be authorized on North Carolina highways from noon Monday, July 3, 2023 until noon Wednesday, July 5, 2023.

### **Special Restrictions**

Front and rear escorts required during entire move.

Red or orange flags (18 inches x 18 inches) to be displayed on each corner of the load at the widest point on loads with width exceeding 8 feet 6 inches.

Vehicle combination with extreme wheelbase less than 51 feet limits permitted gross weight to 122,000 lbs. or less.

A yellow 7 feet x 18 inches high banner with legend "Oversize Load" or "Wide Load" in black 10 inch x 1-1/2 inch brush stroke letters to be displayed on front and rear of vehicle/vehicle combination. May be two separate banners totaling a length of 7 feet to provide for display of registration plates/decals.

Front escort vehicle is required to have a height pole indicator.

Travel is authorized seven days a week sunrise to sunset. Sunrise and sunset is determined by the time published by the United States Naval Observatory according to the vehicle's current location.

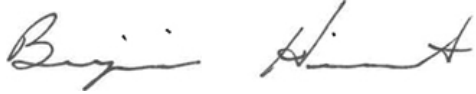
### **Route Restrictions**

The route from a specific origin to a specific destination must be included within a single permitted route of travel.

## Conditions of Usage

Permittee is responsible for any/all damages to persons/property. Civil penalties will be assessed if: operating off route, transporting improper load, in violation of escort requirements, operating with improper safety equipment or license, failure to comply with dimensions and/or weights of permit, failure to comply with travel restrictions or falsification of a permit application.

By use of this permit, the permittee certifies that they are familiar with all laws/requirements governing this move and will be in full compliance during movement. Any alteration(s) will result in voiding the permit and suspension of North Carolina permit privileges. Repeated permit violations may result in suspension and/or denial of North Carolina permit privileges.



Benjamin Hinnant

Director of Permits

Authorized 6/27/2023 3:59 PM



www.ezhaulvirginia.com  
P.O. Box 26302 Richmond, VA 23260

## COMMONWEALTH of VIRGINIA

### Superload Single Trip

Effective From:  
6/27/2023 until: 7/9/2023

Permit #  
23-0627260-001  
Ref #  
1833752

**Permit not complete without MP-227 attached with the permit**

### Company Information

### Vehicle Information

<b>Issued To:</b> SUPOR TRUCKING LLC	<b>Unit #:</b> TL111	
<b>DBA:</b> N/A	<b>VIN:</b> 82175	
<b>Address:</b> 433 BERGEN AVE	<b>Plate #:</b> TAL62D	
KEARNY, NJ 07032	<b>State:</b> NJ	
<b>Phone:</b> 201-299-1100	<b>Vehicle ID:</b> Vehicle Combination	
<b>USDOT #:</b> 2837413		
<b>Permit Service:</b> N/A		

### Configuration

<b>Commodity Type:</b> Any Irreducible Items	<b>VDOT Project Number:</b> N/A	
<b>Transport Method:</b> Haul		
<b>Height:</b> 15' 3"	<b>Width:</b> 14' 0"	<b>Length:</b> 80' 0"
<b>Front Overhang:</b> 0' 0"	<b>Rear Overhang:</b> 0' 0"	
<b>Maximum Gross Weight:</b> 153000 lbs.	<b>Minimum Wheelbase:</b> 73' 6"	<b>Minimum # of Axles:</b> 7

### Axle Weights

Axle Group	Type	Weight
Group 1	Single Axle	15000
Group 2	Tri Axle	69000
Group 3	Tri Axle	69000

### Route Information

<b>Origin:</b> I-77;NC;Lambsburg
<b>Destination:</b> I-81;WV;Clear Brook
<b>Total Distance:</b> 275.03
<b>Routes Traveled:</b> ==> I-77 NC Line <==I-77N, @ Exit 32 toward I 81 North/Roanoke, Ramp, I-81N, @ Exit 243 toward US 11/Harrisonburg, Ramp, US-11N, Ramp, I-81N==> I-81 WV Line <==

### Structure Restrictions

Please see turn-by-turn directions for any additional structure crossing restrictions when applicable.



www.ezhaulvirginia.com  
P.O. Box 26302 Richmond, VA 23260

## Special Conditions

- (1) Certified Front and (1) Certified rear escort required on all structure restrictions when being crossed.
- \*\*Harrisonburg - Permitted loads traveling thru the city of Harrisonburg must notify Harrisonburg Public Works @ (540) 434- 5928 and e-mail Harrisonburg Public Works Dept. at publicworks@harrisonburgva.gov to provide a copy of the DMV Virginia Hauling Permit (48) hours in advance prior to entering the city limits to obtain a permission letter for travel. Travel allowed Mon-Fri between the hours of 9 a.m. and 11 a.m. or 1 p.m. and 3 p.m. No weekend or holiday travel is permitted.\*\*
- By operating under this permit, the permittee agrees that they have obtained the proper operating authority and that each vehicle permitted is insured no less than is required by the Commonwealth of Virginia.
- Safety Equipment: "Wide Load" or "Oversize Load" signs required on the front and rear of the transport vehicle. Transport Vehicle is in compliance with sign requirements when accompanied by escort vehicle(s) displaying required signs.
- Safety Equipment: Amber flashing light visible up to 500 feet shall be located on tow truck cab and rear of vehicle/load.
- Safety Equipment: Red or fluorescent flags must be displayed at each corner of the load.
- Safety Equipment: Red or fluorescent flag shall be displayed at end(s) of load/overhang. Flag must be at least 12 sq. inches.
- To travel 10 mph below the posted speed, not to exceed 55 mph.
- No Convoys Allowed - A distance of 2,000 ft or more shall be maintained between permitted movements. The only exception will be for military movements using military vehicles.
- Permittee is responsible for maintaining commercial and auto liability insurance coverage for a minimum amount of \$1,000,000.00.
- Height pole will be required on all routes when height exceeds 14 feet 5 inches.
- Certified Rear Escort required on all non-interstate routes.
- Applicable sign stating "Wide Load" or "Oversize Load" to be displayed on front and back of escort vehicle.
- Certified Front Escort required on interstate routes.
- Certified Front Escort required on non-interstate routes.
- Certified Rear Escort required on interstate routes.
- Fixed Weigh Station Bypass procedure - This vehicle/load cannot be safely weighed on DMV fixed scales, but may be weighed on portable scales. Due to the above, the permitted vehicle/load shall not stop at the following Virginia fixed weigh station(s): Alberta on I-85 - (434) 949-7336 Aldie on Rt.50 - (703) 327-6938 Dahlgren on Rt.301 - (540) 663-2651 Hollins on Rt. 11 (540) 992-3239 Middletown on Rt. 11 (across from 81 scales - (540) 869-5391) The driver of the permitted vehicle/load shall contact the weigh station supervisor or his/her designated representative, at the telephone number(s) listed above, no less than fifteen minutes prior to arriving at the weigh station to give an estimated time of arrival for possible inspection. The permitted vehicle/load shall continue to travel and not stop unless directed to do so by a law enforcement officer or weigh station personnel.
- Daylight only travel is authorized Monday -Friday from sunrise until sunset. Undivided highway travel is not allowed between 7 am - 9 am and 2:30 pm - 4:30 pm when schools are in session. Travel permitted on all highways when schools are not in session. No Saturday or Sunday travel allowed.
- Except when travel is upon Interstate Highway System, no travel permitted within the Corporate Limits of Cities or Towns between the hours of 7:00 - 9:00 a.m. or between 4:00 - 6:00 p.m. Monday through Friday.



www.ezhaulvirginia.com

P.O. Box 26302 Richmond, VA 23260

## General Conditions

- This permit shall be carried in the vehicle moving under its authority and shall be open for inspection by any state, county, or local law enforcement official, or other public official, or to any person involved in an accident in which the vehicle played a part. Report all accidents to the DMV Hauling Permit Office at 804-786-2787 within 15 days of the accident.
- Issuance of this permit by DMV does not imply nor guarantee the clearance of width or height along permitted route of travel. The permittee is responsible to check routes of travel prior to traveling to ensure safe movement and to protect the rights of the traveling public. Travel alerts, including construction and other restrictions, can be found at [www.511virginia.org](http://www.511virginia.org) and [www.virginiadot.org/travel/travel\\_alerts/default.asp](http://www.virginiadot.org/travel/travel_alerts/default.asp). Oversize loads passing through restricted work zones may be subject to penalties.
- The Item transported shall be reduced to the smallest dimensions possible as defined in the Virginia Hauling Permit Manual under 'Non-divisible Load' and carrying multiple items cannot create an over dimensional or overweight situation.
- Permittee must obtain permission and make arrangements with the owners thereof to move overhead wires, cables, signal or traffic lights, tree limbs, or other structures prior to move.
- This document does not give the permittee the authority to move over highways or bridges under the jurisdiction of another county or municipality, nor over railroads or railways except to cross such highways, bridges, railroads, or railways after making appropriate arrangements and securing the proper documents from the responsible authorities. This permit does not authorize the permittee to use or damage private property in any circumstance. The Permittee shall comply with all rules posted on any bridge or road traversed. The permittee is responsible for obtaining permission from property owners to layover at any time on private property.
- Travel is not authorized on any Virginia Byway route except when the pick-up or delivery point is located on the Virginia Byway route.
- Permittee is responsible for the cost of any traffic control provided by VDOT or other state or local agency as well as any damages caused directly or indirectly to any road surface, bridge, or other structure.
- By moving under the authority of this permit the permittee agrees to abide by all terms, conditions, and restrictions as specified.
- Load is not allowed to move when travel conditions are unsafe. Law enforcement determination shall prevail without exception. To inquire about local road conditions due to inclement weather, please call 1-800-367-ROAD.
- All vehicle headlights and steady burning exterior lights to be turned ON!
- Traffic shall not be detained for more than 10 min. Note: The permittee is responsible for contacting local law enforcement two hours in advance for assistance with traffic control when traffic may be detained for more than 10 minutes within the corporate limits of a city or town.
- Holiday Travel Restrictions - Permit is not valid from 12 Noon on the preceding weekday, through the following holidays: New Years Day, Memorial Day, Independence Day, Labor Day, Thanksgiving Day, Christmas Day. Note: if the observed holiday falls on Monday, the permit will not be valid from 12 noon on the preceding Fri thru Mon., Except permits authorized to travel 24 hours a day, 7 days a week.
- All loads must yield to emergency vehicles.
- Driver shall IMMEDIATELY contact rail authority if the load delays on a railroad track. Contact number for CSX: 1-800-232-0144. Contact number for Norfolk Southern: 1-800-453-2530.
- All loads shall be securely fastened to prevent shifting loads or falling from transport vehicle in accordance with 49 CFR, Part 393, Subpart I.
- Notwithstanding the restrictions specified in this permit, the holder shall be covered by the standards governing tolerances found in Title 46.2 of the Code of Virginia.
- Permit issued in accordance to sections 46.2- 1139, 46.2-652, and 46.2-653 of the Code of Virginia and the Virginia Hauling Permit Manual.
- No convoys allowed. A distance of 2000 feet or more must be maintained between permitted movements. The only exception will be for military movements using military vehicles.



www.ezhaulvirginia.com  
P.O. Box 26302 Richmond, VA 23260

## Routing and Special Instructions

Origin: I-77 NC Line

Miles	Route	To	Distance	Est. Time
32.05	I-77N	Take Exit 32 toward I 81 North/Roanoke	32.05	00h:28m
0.44	Ramp	Merge onto I-81N [US-11N]	32.49	00h:00m
160.66	I-81N	Take Exit 243 toward US 11/Harrisonburg	193.15	02h:24m
0.8	Ramp	Merge onto US-11N [SOUTH MAIN STREET]	193.95	00h:00m
2.18	US-11N	To bridge	196.13	00h:02m
- On bridge 20436 at SOUTH MAIN STREET at BLACKS RUN. Must contact Local Authority.				
0.79	US-11N	To bridge	196.92	00h:00m
- Truck speed restriction to 25 mph on bridge 29391 at ROUTE 11 at PEDESTRIAN UNDERPASS.				
1.07	US-11N	To bridge	197.99	00h:01m
- On bridge 20437 at N. MAIN STREET at BLACKS RUN. Must contact Local Authority.				
0.2	US-11N	To bridge	198.19	00h:00m
- On bridge 27512 at N MAIN ST at BLACKS RUN. Must contact Local Authority.				
1.85	US-11N	To bridge	200.04	00h:01m
- Truck speed restriction to 10 mph.				
- Bridge restricted to all other vehicles.				
- The requested load to travel along the center of travel way. on bridge 15751 at ROUTE 11 at TRIB DRY FORK.				
1.36	US-11N	Bear right onto Ramp	201.4	00h:01m
0.84	Ramp	Continue straight on I-81N	202.24	00h:00m
72.79	I-81N	Arrive at destination.	275.03	01h:05m
Destination: I-81 WV Line			Totals:	275.03 04h:08m

P.O. Box 26302 Richmond, VA 23260



www.ezhaulvirginia.com  
P.O. Box 26302 Richmond, VA 23260

## Hauling Permit Receipt

Print a copy of this receipt and keep for your records.

06/27/2023 12:58 PM

### Permit Details

Reference Number	1833752
Permit Description	Superload Single Trip
Permit Number	23-0627260-001

### Transaction Amount

Permit Fee	\$30.00
DMV Mileage Fee	\$27.50
VDOT Mileage Fee	\$55.01
Damage Fee	\$160.00
Total:	\$272.51

### Method of Payment

Credit Card	\$272.51
Total:	\$272.51

### Date Paid

6/27/2023

### Shipper Information:

SUPOR TRUCKING LLC  
433 BERGEN AVE  
KEARNY, NJ 07032

### Requester Information:

SUPOR TRUCKING LLC  
433 BERGEN AVE  
KEARNY, NJ 07032

Brian Beyer  
201-912-3701



# COMMONWEALTH of VIRGINIA

Gerald F. Lackey, Ph.D.  
Commissioner

Department of Motor Vehicles  
2300 West Broad Street

Post Office Box 27412  
Richmond, VA 23269-0001

(Revised 06/15/23) Form MP 227

## Hauling Permit Geographical Regulations

Applicable for Travel Through Cities/Towns/Counties

**Permittee is responsible for checking VA Traffic alerts, road construction and road restrictions at [www.511virginia.org](http://www.511virginia.org) prior to moving.**

Except when travel is upon the Interstate Highway System or otherwise noted below or within the body of the hauling permit, no travel is allowed within the corporate limits of cities/towns between the hours of 7 a.m. to 9 a.m. and 4 p.m. to 6 p.m. except for configurations that are overweight or overlength (not exceeding 85 feet, including rear overhang) only.

Bypass routes around cities/towns should always be utilized unless picking up or delivering within city/town limits.

**Alexandria – State Permit** not valid through city other than Interstate Routes 395 and 95 (Capital Beltway). Contact City Traffic Director for permit to travel routes not listed. Telephone: (703) 746-4035.

**Arlington County – State Permit** valid for travel on Primary routes & Interstate Highway System. Contact County Traffic Division for permit to travel other roadways. Telephone: (703) 228-3629.

(Vehicles/loads in excess of 15'0 in height, 15'0 in width and/or 150'0 in length) Travel is only permitted between the hours of 9:00 AM and 2:30 PM on non-interstate routes.

**Bluefield** – (Vehicles/loads in excess of 12' in width) Contact the Police Department at least one (1) hour prior to entering corporate limits. Telephone: (276) 326-2621.

**Chesapeake – State Permit** not valid for travel through the city other than Interstate Routes 64, 664, 264, 464 and US Highway 58 between City of Suffolk corporate limits and Interstate I-664. Contact City Traffic Engineer for permit to travel routes not listed above. Telephone: (757) 382-6300.

**Clifton Forge** – Travel restricted to the following routes: Route 220 (Verge St.) between the East Corporate Limits & the intersection with Route 60, then along Route 60 from intersection of A & Main Streets to East Corporate Limits, then to Interstate Route 64.

**Danville** – (Vehicles/loads in excess of 12' in width) Contact the Police Department at least twenty-four (24) hours prior

to entering corporate limits. Hours of travel between 9:00 AM and 3:00 PM. Telephone: (434) 799-5111.

**Fairfax City – State Permit** not valid within city limits. Contact City Public Works office for permit. Telephone: (703) 385-7846.

**Fairfax County** - (Vehicles/loads in excess of 15'0 in height, 15'0 in width and/or 150'0 in length) Travel is only permitted between the hours of 9:00 AM and 2:30 PM on non-interstate routes.

**Falls Church** – Contact the Police Department at least one (1) hour prior to entering corporate limits. Telephone: (703) 241-5050.

**Farmville** – (Vehicles/loads in excess of 12' in width) Contact the Police Department at least twenty-four (24) hours prior to entering corporate limits. Telephone: (434) 392-3332.

**Fauquier County** – Operation of any tractor truck/semitrailer combination on US Route 17 in Fauquier County between Route 50 and Interstate Route 66, except for local deliveries, pickups or transactions to be made within twenty-five miles of such route, is prohibited. Violation of this shall constitute a traffic infraction punishable as provided in 46.2-113 of the Code of Virginia.

**Ft. Eustis** – Prior to entering or leaving Ft. Eustis, contact the Ft. Eustis Police CVEU 24 hours in advance at (757) 879-0189 and/or the 24-hour Police Dispatch at (757) 878-4555. Commercial vehicles weighting 10,000 lbs. or more may not





## COMMONWEALTH of VIRGINIA

Gerald F. Lackey, Ph.D.  
Commissioner

Department of Motor Vehicles  
2300 West Broad Street

Post Office Box 27412  
Richmond, VA 23269-0001

enter Ft. Eustis between the hours of 6:00 and 8:30 AM. All escort drivers required by State and/or Locality permits will also be required to enter the installation during the movement of the load on Ft. Eustis. Requests for exemptions must be coordinated & approved by the Ft. Eustis Police in advance.

**Hampton – State Permit** not valid through city other than Interstate Routes 664 and 64. Contact the Hampton Hauling Permit Office for permit to travel routes not listed above. Telephone: (757) 726-2919.

**Harrisonburg** – Permitted loads traveling through the city of Harrisonburg must notify Shawn Adams with the Harrisonburg Public Works Dept 48-hours in advance prior to entering city limits at (540) 434-5928. Travel allowed Mon-Fri between the hours of 9:00 and 11:00 AM or 1:00 and 3:00 PM. No weekend or holiday travel is permitted.

**Henrico County** – Contact County Traffic Engineer for permit to travel on routes not indicated on permit. Telephone: (804) 501-4661. Travel permitted on Parham Road, Laburnum Ave, and routes numbered less than 600. No travel allowed between the hours of 7:00 and 9:00 AM or 4:00 and 6:00 PM. State issued permits will designate Henrico County roadways by name and/or route number.

**Herndon** – Contact the Police Department at least one (1) hour prior to entering corporate limits. Telephone: (703) 435-6846.

**Hillsboro – State Permit** not valid within city limits. Contact Mayor's office for travel within corporate limits. Telephone: (540) 486-8001 or email [MayorVance@HillsboroVA.gov](mailto:MayorVance@HillsboroVA.gov).

**Hopewell** – Contact the Police Department at least twenty-four (24) hours prior to entering corporate limits. Telephone: (804) 541-2275.

**Loudoun County** - (Vehicles/loads in excess of 15'0 in height, 15'0 in width and/or 150'0 in length) Travel is only permitted between the hours of 9:00 AM and 2:30 PM on non-interstate routes.

**Lynchburg** – Contact the Lynchburg City Police Department at least twenty-four (24) hours prior to entering corporate limits to obtain a local permit. Permit applications can be obtained at [www.lyncburgvapolice.gov](http://www.lyncburgvapolice.gov) on the forms & documents tab. Telephone: (434) 455-6047 or (434) 455-6154.

**Manassas** – Contact City of Manassas Permit Office ten (10) business days in advance prior to entering corporate limits. Telephone (703) 257-8278.

**Martinsville** – Travel permitted on routes listed below between one-half hour after sunrise to one-half hour prior to sunset within city limits only.

- Travel is restricted to the following routes:
  - East/West Travel – Utilize Route 58 between East City Limits & Fairy Street, proceed upon Fairy Street to Commonwealth Blvd. (Route 57), and along Commonwealth Blvd. to West City Limits. Travel Routes 1112 & 667 to Route 220 Business. Travel allowed north or South on Route 220 Business.
  - North/South Travel – Utilize designated Route 220 Bypass (does not enter City limits). Contact Police Department for travel on routes not listed. Telephone: (276) 656-5301.

**New Market** – No travel is allowed on Route 1002 (W. Old Cross Rd.). All oversized loads must contact New Market police twenty-four (24) hours prior to entering corporate limits. Telephone: (540) 459-6101.

**Newport News – State Permit** not valid within the City of Newport News except for Interstate Routes 64 & 664. Contact Engineering Department for permit to travel routes not listed. Telephone: (757) 926-8611.

**Norfolk – State Permit** not valid for travel within the city except for Interstate Routes 64, 264, 464 & 564. Contact City Right of Way Dept. for permit to travel routes not listed. Telephone: (757) 664-7306.

**Norton** – (Vehicles/loads that are oversized and/or overweight) For travel on routes other than Route 23 Bypass within the city, contact Fred Ramey or Stephen McElroy with the Norton City Manager's Office, (24) hours prior to entering corporate limits for permission to travel. Telephone: (276) 679-1160.

No travel allowed between the hours of 7:30 and 9:00 AM and 3:00 and 4:00 PM Mon – Fri. Drivers must contact the Norton Police Department at least one (1) hour prior to entering corporate limits. Telephone: (276) 679-1211.



## COMMONWEALTH of VIRGINIA

Gerald F. Lackey, Ph.D.  
Commissioner

Department of Motor Vehicles  
2300 West Broad Street

Post Office Box 27412  
Richmond, VA 23269-0001

**Portsmouth – State Permit** valid for travel through city on Interstate Route 264 and Route 164 only. Contact City Traffic Engineer for permit to travel routes not listed above. Telephone: (757) 393-8594.

**Prince William County** - (Vehicles/loads in excess of 15'0 in height, 15'0 in width and/or 150'0 in length) Travel is only permitted between the hours of 9:00 AM and 2:30 PM on non-interstate routes.

**Richmond – State Permit** not valid for travel within the city except for Interstate Routes 64, 195 & 95. Contact City Traffic Engineer for permit to travel routes not listed above. Telephone: (804) 646-3840 or 0442.

**Roanoke** – (Vehicles/loads in excess of 12' in width) Travel restricted to the following routes:

- Interstate Route I-581
- Route 460 (Orange Ave) between I-581 & the East Corporate limits.
- Route 220 (Franklin Rd.) between Rt. 419 & the South Corporate limits.
- Route 419 between Rt. 220 & Salem Corporate limits.

For routes traveled other than those listed above, contact Roanoke Police Department. Telephone: (540) 853-2212.

**Suffolk – State Permit** not valid for travel within the city except for Interstate Route 664 and Route 164. Permit holder must contact Suffolk at (757) 514-7606 to obtain a permit.

**Vienna** – Contact the Police Department at least one (1) hour prior to entering corporate limits. Telephone: (703) 255-6366/6367.

**Virginia Beach – State Permit** not valid for travel through City other than Interstate Routes 64 and 264. Contact Permits & Inspections for permit to travel routes not listed above. Telephone: (757) 385-4211, ext. 3.

For permit information on weekends/holidays after 5:00 PM, call (757) 385-5000.

**Williamsburg** – Travel permitted on Route 143, Route 60, and Route 199. Contact the City Public Works Department for travel on routes not listed at (757) 220-6100.

### “GEOGRAPHICAL, AREA TIMES & DAYS TRAVEL RESTRICTIONS”

**Botetourt & Alleghany Counties Route 220** - (Vehicles/loads that are over width and/or over length) Travel allowed upon Route 220 between Fincastle & Clifton Forge only between the hours of 9:30 AM and 2:30 PM.

**Richmond – Petersburg Metropolitan Area** – (Vehicles/loads that are over width and/or over length) No travel allowed between the hours of 7:00 and 9:00 AM or between 4:00 and 6:00 PM Monday through Friday on any of the following segments of roadway:

- I-95 between Route 73 (Parham Rd.) north of Richmond & the City of Petersburg South Corporate limits.
- I-85 within the City of Petersburg Corporate limits.
- I-64 between I-95 & I-295 East & West within Henrico County.

**Northern Virginia Area Interstate Routes** – (Vehicles/loads that are over width and/or over length) No travel allowed between the hours of 7:00 and 9:00 AM or between 4:00 and 6:00 PM Monday through Friday on Interstate Routes 495, 395, 95 (including the Capital Beltway and within Fairfax, Prince William and Stafford counties), Interstate Route 66 between I-495 & the Fairfax – Prince William County Line.

**Northern Virginia Area Non-Interstate Routes** – (Vehicles/loads in excess of 15'0 in height, 15'0 in width and/or 150'0 in length) Travel is only permitted between the hours of 9:00 am and 2:30 pm in the counties of Arlington, Fairfax, Loudoun, Prince William.

**Roanoke/Salem Area** – (Vehicles/loads that are over width and/or over length) No travel allowed between the hours of 7:00 and 9:00 AM or between 4:00 and 6:00 PM Monday through Friday on Interstate Routes 581 & Route 419.

**Tidewater Area** – (Vehicles/loads that are over width and/or over length) No travel allowed between the hours of 7:00 and 9:00 Am or between 4:00 and 6:00 PM Monday through Friday on the following routes:

- I-64 between the intersection of I-64 and Route 17 (City of Newport News) and intersection of I-64 and I-264 (City of Chesapeake).
- I-564, I-464 and I-264

**Hampton Roads Bridge Tunnel** – Over width loads not exceeding 10'6” may travel within the vicinity of the Hampton Roads Bridge Tunnel on I-64 (between LaSalle



## COMMONWEALTH of VIRGINIA

Gerald F. Lackey, Ph.D.  
Commissioner

Department of Motor Vehicles  
2300 West Broad Street

Post Office Box 27412  
Richmond, VA 23269-0001

Ave. in Hampton & Fourth View St. in Norfolk) on Tuesday, Wednesday and Thursday between the hours of 9:30 AM and 3:30 PM. Vehicles exceeding 10'6" must utilize the Monitor-Merrimac Memorial Bridge Tunnel on I-664. Telephone: (757) 727-4830.

**Monitor-Merrimac Memorial Bridge Tunnel** – The driver of any oversized vehicle is required to stop at the inspection station and present hauling permit. Oversize loads may travel through I-664 Monitor Merrimac Bridge Tunnel between 9:30 AM and 3:00 PM. If nighttime travel is authorized on permit, travel will be allowed Monday through Saturday between 9:00 PM and 4:30 AM with prior coordination and deconfliction with VDOT planned lane closures. Please call (757) 247-2100 at least two (2) hours prior to traveling through the tunnel. If you are authorized to travel through the tunnel before 9:30 AM or after 3:00 PM Monday through Saturday, you will be required to wait for the required escort until after the peak rush hour times (these times may vary). Departure times can vary and are at the discretion of MMBT Authority Personnel.

### GEOGRAPHICAL AREA DIMENSIONAL TRAVEL RESTRICTIONS

**Alberta Weigh Station (I-85)** - Vehicles with a clearance less than 15" off the ground, overall length over 100'0", or overall width over 19'0" should bypass the scales. The driver of the permitted vehicle/load shall contact the weigh station supervisor or his/her designated representative, at (434) 949-7336, no less than fifteen minutes prior to arriving at the weigh station to give an estimated time of arrival for possible inspection. The permitted vehicle/load shall continue to travel and not stop unless directed to do so by a law enforcement officer or weigh station personnel.

**Hampton Roads Bridge Tunnel (I-64)** – Width: 10'6"; Height: 13'6"; Length: Maximum normally allowed by permit; Weight: Maximum normally allowed by permit

**Monitor-Merrimac Bridge Tunnel (I-664)** – Width: 14'0"; Height: 14'0"; Length: Maximum normally allowed by permit; Weight: Maximum normally allowed by permit

**Downtown Tunnel (I-264 between the cities of Portsmouth and Norfolk)** – Width: 9'0"; Height: 13'6"; Length: Maximum normally allowed by permit; Weight: Maximum normally allowed by permit

The driver of any vehicle wider than 8'0" is required to stop at the inspection station for inspection. Vehicle wider than 8'6" will not be allowed. Vehicles 8'7" to 10'0" wide are allowed twenty-four (24) hours a day seven days a week. **Vehicles wider than 10'0" are not allowed between the hours of 5:30 AM to 9:00 AM and 3:00 PM to 6:30 PM, Monday through Friday.** All vehicles wider than 10'0" will be escorted by Elizabeth River Tunnel personnel. Escort departure times can vary and are at the discretion of the Elizabeth River Tunnel authority. Drivers may contact the Elizabeth River Tunnel Operations Center at (757) 313-0422.

**Midtown Tunnel (Route 58 between the cities of Portsmouth and Norfolk)** - Width: 10'4"; Height: 13'6"; Length: Maximum normally allowed by permit; Weight: Maximum normally allowed by permit

The driver of any vehicle wider than 8'0" is required to stop at the inspection station for inspection. Vehicles wider than 8'6" require a permit. Without a permit, vehicles wider than 8'6" will not be allowed. Vehicles 8'7" – 10'0" wide are allowed twenty-four hours a day, seven days a week. **Vehicles wider than 10'0" are not allowed between the hours of 5:30 a.m. to 9:00 a.m. and 3:00 p.m. to 6:30 p.m., Monday through Friday.** All vehicles wider than 10'0" will be escorted by Elizabeth River Tunnel personnel. Escort departure times can vary and are at the discretion of the Elizabeth River Tunnel authority. Drivers may contact the Elizabeth River Tunnel Operations Center at (757) 313-0422.

**Chesapeake Bay Bridge Tunnel (Route 13)** - Width: 14'0"; Height: 13'6"; Length: Maximum normally allowed by permit; Weight: See statement below

Gross weight in excess of 80,000 pounds must be approved by the Chesapeake Bay Bridge Tunnel Authority. For width in excess of 10'6" and/or length in excess of 100'0", permittee should contact Tunnel Authority twenty-four (24) hours in advance to arrange passage. Telephone: (757) 331-2960 ext. 40

**Big Walker & East River Mountain Tunnels (I-77 - Bland County)** - Width: 14'0"; Height: 16'0"; Length: Maximum normally allowed by permit; Weight: Maximum normally allowed by permit



# COMMONWEALTH of VIRGINIA

Gerald F. Lackey, Ph.D.  
Commissioner

Department of Motor Vehicles  
2300 West Broad Street

Post Office Box 27412  
Richmond, VA 23269-0001

**James River Bridge (Route 17 between Newport News & Isle of Wight County)** - Width: 14'0"; Height: 16'0"; Length: Maximum normally allowed by permit; Weight: Maximum normally allowed by permit

**Route 76 Powhite Parkway (Richmond Metropolitan Authority Expressway)** - Width: 12'0"; Height: 14'0"; Length: Maximum normally allowed by permit; Weight: Maximum normally allowed by permit

**Route I-95 (Downtown Richmond Expressway)** - Width: 12'0"; Height: 14'0"; Length: Maximum normally allowed by permit; Weight: Maximum normally allowed by permit

**Interstate Routes 95 & 85 (Richmond – Petersburg Metropolitan Area)** - Width: 14'0"; Height: 14'0"; Length: Maximum normally allowed by permit; Weight: Maximum normally allowed by permit

**Route 267 (Dulles Access Road)** – Contact Dulles Airport Authority for travel on Dulles Access Road.

**Route 3 Greys Point (Robert O. Norris Bridge)** - Width: 10'0"; Height: 14'0"; Length: Maximum normally allowed by permit; Weight: Maximum normally allowed by permit

**Narrow Bridges** – Police escort required when vehicle/load exceeds 12'0" wide but not greater than 14'0" wide to advance across bridges noted below to maintain traffic control prior to vehicle/load crossing. Police must be notified 24 hours in advance prior to crossing bridges.

- Route 17 bridge over York River @ York & Gloucester County lines on Route 17
- Route 15/58 Business bridge over Buggs Island Lake @ Clarksville
- Route 360 bridge over Dan River @ South Boston
- Route 360 bridge over Rappahannock River @ Tappahannock: Loads wider than 12'0 but not greater than 16'0 are permitted across bridge with required police escort.



CITY OF HARRISONBURG  
**PUBLIC  
WORKS**

320 EAST MOSBY ROAD, HARRISONBURG, VA 22801

OFFICE (540) 434-5928 • FAX (540) 434-2695

---

### **Oversize Load Permission Notice**

Date of Request: 06/27/2023

DMV Permit No. 23-0627260-001

Approved Dates of Travel: 06/29/2023 - 06/30/2023

To whom it may concern:

You have been approved to travel through Harrisonburg using Route 11 from Exit 243 to Exit 251.


The City of Harrisonburg – Department of Public Works requires that all oversized loads travelling through the city shall be done so Monday through Friday during the hours of 9AM-11AM or 1PM-3PM.

The oversize load driver must contact the City of Harrisonburg – Department of Public Works at (540) 434-5928 or at [publicworks@harrisonburgva.gov](mailto:publicworks@harrisonburgva.gov) **at least 24 hours prior** to arrival and then **one hour prior** to arriving at the city limits. Weekend travel through Harrisonburg is **NOT** permitted. Please ensure that oversize load drivers have this permission letter on hand, along with the necessary permit(s) while traveling through Harrisonburg.

---

**Note:** If you have any questions, please contact the City of Harrisonburg – Department of Public Works at (540) 434-5928 or at [publicworks@harrisonburgva.gov](mailto:publicworks@harrisonburgva.gov).





WEST VIRGINIA DEPARTMENT OF TRANSPORTATION  
MAINTENANCE DIVISION  
Oversize/Overweight/Superload  
Permit No. 23177040004  
PERMIT EFFECTIVE FROM 06/29/2023-07/05/2023



Charge Account # 7009

Transmit To: SUPOR TRUCKING LLC Email: PERMITS@JSUPOR.COM

Date Issued 6/26/2023 2:48:38PM

TO WHOM IT MAY CONCERN

In accordance with the provisions of Chapter 17c, Article 17, Section 11, Official Code of West Virginia, 1931, as amended, permission is hereby granted to: SUPOR TRUCKING LLC of 433 BERGEN AVE KEARNY, NJ 07032 (201) 299-1100

To Move OTHER-CABLE REEL

Overweight 26.00M 20.00T

Length: 80' 0" Width: 14' 0" Height: 15' 3" Gross Weight: 120000 Front: 0' 0" Rear: 0' 0"

Between sunrise and sunset on the following date or dates 06/29/2023-07/05/2023

NO TRAVEL IS ALLOWED WHEN SURFACE OF THE HIGHWAY IS MADE HAZARDOUS BY RAIN, SLEET, ICE OR WHEN MOVEMENT IS MADE HAZARDOUS BY FOG OR WIND.

Between VIRGINIA AND MARYLAND

A Distance of 26.00 Miles Over State Roads Nos.

START ON I-81 NB AT MP BERKELEY 0.00(STATE BORDER OF VIRGINIA).  
END ON I-81 AT MP BERKELEY 26.00(STATE BORDER OF MARYLAND)

Weight of Load 55000 Pounds

Gross Load 120000 Pounds

Truck or Tractor License No. AL462R

State of NJ For Pounds

Trailer or Semi Trailer No. TAL62D

State of NJ For Pounds

Return: oversize No overweight No

**FEES:**

Ton Fee: \$20.80

Basic Fee: \$20.00

Total: \$40.80

Approved Jacob Bumgarner, PE

Director, Operations Division


By GARRISON JACK GARRISON 6/26/2023 2:48:38PM

Paid by: Credit Card

ALL VEHICLES MUST BE MARKED AT THE APPROPRIATE LOCATION WITH AN APPROVED "OVERSIZE LOAD" SIGN. ACCEPTANCE OF THIS DOCUMENT SHALL HAVE THE SAME EFFECT AS THE SIGNING OF THE PERMIT BY THE APPLICANT.

Applicant SUPOR TRUCKING LLC By \_\_\_\_\_

CERTIFIED AS CORRECT AND SUBJECT TO CONDITIONS SET FORTH ON ATTACHED PAGE.



**WEST VIRGINIA DEPARTMENT OF TRANSPORTATION**  
**MAINTENANCE DIVISION**  
**Oversize/Overweight/Superload**  
**Permit No. 23177040004**  
**PERMIT EFFECTIVE FROM 06/29/2023-07/05/2023**



**Axle Information**

Axle No.	1	2	3	4	5	6	7
Weight	14000	16000	18000	18000	18000	18000	18000
Space Between	15' 6"	4' 6"	4' 6"	40' 0"	4' 6"	4' 6"	

**TRAVEL RESTRICTIONS**

DRIVER MUST BE FAMILIAR WITH ALIGNMENT OF ROUTES (BOTH HORIZONTAL & VERTICAL) PRIOR TO MOVE TO ENSURE SAFE PASSAGE OF LOAD & PROTECTION OF THE TRAVELING PUBLIC. IN THE EVENT A MOVE MUST DEVIATE FROM THE APPROVED ROUTE FOR REFUELING, REST STOPS, ETC., THE FOLLOWING PROVISIONS MUST BE FOLLOWED: 1. THE HAULER MUST FIRST VERIFY THE NEW ROUTE CAN SAFELY ACCOMMODATE THE LOAD, WEIGHT, AND DIMENSIONS. 2. THE MOVE IS PROHIBITED FROM CROSSING ANY BRIDGES WHILE DEVIATING FROM THE APPROVED ROUTES. 3. THE DISTANCE SHALL NOT EXCEED ONE HALF (1/2) MILE IN LENGTH AND MUST TERMINATE AT A COMMERCIAL TRUCK STOP, OR OTHER SUITABLE LOCATION CAPABLE OF ACCOMMODATING THE LOAD.

MOVE MUST STOP AT ALL WEIGH STATIONS REGARDLESS OF ANY PREPASS IN-VEHICLE NOTIFICATIONS.

A REAR ESCORT IS REQUIRED FOR THIS MOVE ON ALL 4-LANE HIGHWAYS; BOTH A FRONT AND A REAR ARE REQUIRED ON ALL 2-LANE HIGHWAYS.

NIGHT TRAVEL IS NOT PERMITTED IN THE STATE OF WEST VIRGINIA FOR OVERDIMENSIONAL LOADS.

Weekend Travel is Not Allowed


THIS MOVE REQUIRES A FRONT POLE CAR TO CHECK ALL OVERHEAD CLEARANCES, IN ADDITION TO ANY OTHER REQUIRED ESCORTS. POLE CAR CANNOT BE USED AS A FRONT ESCORT.

NO TRAVEL PERMITTED BETWEEN THE HOURS OF 7-9 A.M. OR 2-4 P.M. ON 2-LANE HIGHWAYS WHEN SCHOOL IS IN SESSION UNLESS ACCOMPANIED BY A LOW-IMPACT MONITOR.

TIME RESTRICTIONS APPLY FOR TURNPIKE TRAVEL. ALL OVERNIGHT PARKING IS PROHIBITED ON TURNPIKE PROPERTY, INCLUDING TOLL PLAZAS, TRAVEL PLAZAS AND REST AREAS. NO ENTRANCE ONTO TURNPIKE PERMITTED AFTER 8:00 PM, JUNE 1 THROUGH AUGUST 31 FOR OVERSIZE LOADS.

Informational Restriction on Route: I-81 From: BERKELEY County Log 0.00 To: BERKELEY County Log 26.00 Reason: TIME RESTRICTION Comment: NO PARKING AT WEST VIRGINIA WEIGH STATIONS WHEN THEY ARE CLOSED WITHOUT THE PERMISSION OF WEST VIRGINIA PUBLIC SERVICE COMMISSION TRANSPORTATION DEPARTMENT (THEIR PHONE NUMBER: 304-340-0818). SCHEDULED FROM 9/11/2014 UNTIL FURTHER NOTICE

Informational Restriction on Route: I-81 From: BERKELEY County Log 0.00 To: BERKELEY County Log 26.00 Reason: TIME RESTRICTION Comment: NO PARKING AT THE WELCOME CENTERS OR REST AREAS FOR OVERSIZE LOADS; EQUIPMENT SUBJECT TO REMOVAL. SCHEDULED FROM 9/11/2014 UNTIL FURTHER NOTICE



**WEST VIRGINIA DEPARTMENT OF TRANSPORTATION**  
**MAINTENANCE DIVISION**  
**Oversize/Overweight/Superload**  
**Permit No. 23177040004**  
**PERMIT EFFECTIVE FROM 06/29/2023-07/05/2023**



**THIS PERMIT SHALL BE SUBJECT TO THE FOLLOWING CONDITIONS**

APPROVAL TO EXCEED THE LIMITATIONS OF SIZE AND/OR WEIGHT SHALL NOT BE CONSTRUED AS PERMISSION TO OPERATE A VEHICLE NOT PROPERLY LICENSED.

THE STATE AND THE WEST VIRGINIA DEPARTMENT OF TRANSPORTATION DIVISION OF HIGHWAYS SHALL ASSUME NO RESPONSIBILITY FOR THE APPLICANT'S PROPERTY.

THE APPLICANT SHALL MAINTAIN LICENSES AND INSURANCE, IF APPLICABLE, ON VEHICLE AND TRAILER AS REQUIRED BY LAW.

EQUIPMENT COVERED BY THIS PERMIT SHALL BE MAINTAINED AND OPERATED IN ACCORDANCE WITH THE MOTOR VEHICLE LAWS AND ANY OTHER LAWS APPLICABLE TO THE OPERATION OF THE VEHICLE.

IN CONSIDERATION OF THIS PERMIT, THE APPLICANT AGREES TO SAVE THE STATE AND THE WEST VIRGINIA DEPARTMENT OF TRANSPORTATION DIVISION OF HIGHWAYS HARMLESS FROM ANY AND ALL CLAIMS, LOSS OR DAMAGES THAT MAY BE CAUSED TO ANY ROAD, BRIDGE, PERSON OR PROPERTY BY MOVEMENT UNDER SAID PERMIT AND SHALL REIMBURSE THE STATE OR THE WEST VIRGINIA DEPARTMENT OF TRANSPORTATION DIVISION OF HIGHWAYS FOR ANY EXPENDITURE THAT THE STATE OR THE WEST VIRGINIA DEPARTMENT OF TRANSPORTATION DIVISION OF HIGHWAYS MAY HAVE TO MAKE ON ANY ROAD, BRIDGE OR OTHER HIGHWAY STRUCTURE AS A RESULT OF SAID MOVEMENT.

NOTHING IN THIS PERMIT SHALL BE CONSTRUED AS WAIVING ANY LOAD LIMITATIONS ON ANY ROADS, EXCEPT AS SPECIFICALLY PROVIDED HEREIN.

APPLICANT AGREES TO FURNISH SUFFICIENT FLAGMEN TO PROTECT TRAFFIC ADEQUATELY AT ROAD INTERSECTIONS AND AT RAILROAD GRADE CROSSINGS AND AT THE ENDS OF BLIND CURVES OR ANY CURVES OF SUCH DEGREE OF SHARPNESS THAT MORE THAN HALF OF THE PAVEMENT IS OBSTRUCTED WITH TRUCK AND TRAILER.

NO TRAVEL IS ALLOWED WHEN THE SURFACE OF HIGHWAYS IS MADE HAZARDOUS BY RAIN, SLEET, SNOW, ICE, OR WHEN MOVEMENT IS MADE HAZARDOUS BY FOG OR WIND.

WHEN NECESSARY TO PERMIT THE NORMAL FLOW OF OTHER VEHICULAR TRAFFIC WHICH TRAVELS AT A HIGHER SPEED THAN THE APPLICANT'S VEHICLE APPLICANT AGREES TO PARK THE VEHICLE AT THE FIRST CONVENIENT LOCATION OFF THE PAVEMENT TO PERMIT PASSING.

VIOLATION OF ANY PROVISION SET FORTH IN THIS PERMIT WILL AUTOMATICALLY VOID THIS PERMIT AND ALL UNUSED COUPONS.

A COPY OF THE WEST VIRGINIA DIVISION OF HIGHWAYS RULES AND REGULATIONS FOR THE MOVEMENT OF OVERSIZE AND OVERWEIGHT LOADS IS AVAILABLE BY CALLING (304)558-9547; OR BY WRITING TO WEST VIRGINIA DIVISION OF HIGHWAYS, HIGHWAY OPERATIONS DIVISION, CENTRAL PERMIT OFFICE, BLDG. 5 RM. A-356, 1900 KANAWHA BLVD. E., CHARLESTON, WEST VIRGINIA 25305-0430.

THIS PERMIT MUST BE CARRIED IN THE VEHICLE OR COMBINATION OF VEHICLES TO WHICH IT REFERS AND SHALL BE OPEN TO INSPECTION BY ANY POLICE OFFICER OR AUTHORIZED AGENT OF THE COMMISSIONER OF HIGHWAYS OR THE PUBLIC SERVICE COMMISSION.

01-8-10



# Maryland Department of Transportation

## State Highway Administration

### Special Hauling Permit

Permittee is **REQUIRED** to review the current list of **GENERAL CONDITIONS, ROUTE and HOLIDAY RESTRICTIONS IMMEDIATELY PRIOR** to **EVERY** move and is **fully responsible for being in compliance**.

General Conditions, Route and Holiday Restrictions are available at [www.roads.maryland.gov/cvo](http://www.roads.maryland.gov/cvo)

Permit Number: 23177048801

Sent By: Email: PERMITS@JSUPOR.COM

Issued: 6/26/2023 3:51:57PM

Paid by: Credit Card/E-Check - Account: 42718

Effective From: 06/29/2023 To: 07/03/2023

Permittee: SUPOR TRUCKING LLC  
433 BERGEN AVENUE  
KEARNY, NJ 07032

State:

Permit Fee: \$130.00

Permit Fee: \$130.00

MD/USDOT #: 2837413

#### Vehicle

Load: OTHER -CABLE REEL

Power Unit - License: AL462R (NJ)

Trailer #1 - License: TAL62D (NJ)

Overall Dimensions : Length: 80' 0" Width: 14' 0" Height: 15' 3" GVW 129000

Weight (lbs) Make/Model/Serial

/SOUTHWIRE/

PETERBILT/

FONTAINE/

Driver's Name: BRIAN ROGERS

Driver's Phone: (757) 383-0900

#### Route

From: WEST VIRGINIA

To: PENNSYLVANIA

Via: START ON I-81 NB(STATE BORDER OF WEST VIRGINIA), END ON I-81(STATE BORDER OF PENNSYLVANIA)

#### GENERAL RESTRICTIONS

ONLY valid for single trip.

Each permit vehicle shall maintain 1/2 mile distance from another.

Loads up to and including 150K, 13' W, 100' L, 14'6" H authorized to travel 24/7.

All other loads **MUST** adhere to specified travel times.

Holiday movements are prohibited.

Refusal to be weighed invalidates permit and makes it subject to confiscation.

Each permit vehicle with escort shall maintain 1 mile distance from another.

#### SPECIAL RESTRICTIONS

1. Responsible for overhead clearances.
2. Wide load signs on both front and rear
3. No more than 27,000 Lbs ON ANY ONE AXLE
4. Pole vehicle escort required to precede the escorted vehicle
5. Keep to extreme right-use shoulder if possible
6. CONTACT THE COUNTY/LOCAL JURISDICTIONS FOR AUTHORIZATION TO TRAVEL ON LOCAL AND COUNTY ROUTES.
7. Two Escort Vehicles
8. Move 9:00am - 3:30pm
9. Responsible for overhead clearances
10. The speed of the overweight vehicle may not exceed 10 miles per hour under the posted speed limit at any time.

#### For Police Use Only:

Escort Date: \_\_\_\_\_ TRR Name - ID#: \_\_\_\_\_

MSP Case #: \_\_\_\_\_ TPR Signature: \_\_\_\_\_


Total Hours: \_\_\_\_\_ Total Miles: \_\_\_\_\_ Notes: \_\_\_\_\_

#### Axle Weight / Spacing

AXLE NUMBER	1	2	3	4	5	6	7
Axle Weight	14000	15000	20000	20000	20000	20000	20000
Axle Spacing	15' 6"	4' 6"	4' 6"	40' 0"	4' 6"	4' 6"	

Note: This Permit is subject to favorable road and weather conditions.



<b>M-936P (2-09)</b>	Application Id: H512194758	Permit No: 2023-178-08-42494
 <p style="margin-top: 10px;">www.dot.state.pa.us</p>	<b>COMMONWEALTH OF PENNSYLVANIA</b> <b>Special Hauling Permit</b> <p style="font-size: small; margin-top: 10px;">Subject to all the conditions, restrictions, and regulations prescribed by the Pennsylvania Department of Transportation (see in particular 67 PA Code, Chapter 179) and subject to the special conditions or restrictions set forth herein or attached hereto.</p>	

<b>MOTOR CARRIER NAME AND ADDRESS</b>
SUPOR TRUCKING LLC 433 BERGEN AVENUE KEARNY NJ 07032

<b>PERMIT</b>
<div style="display: flex; justify-content: space-between;"> <div> <b>Permit Office:</b> 08 - 0  <b>Date Issued:</b> 06/27/2023  <b>Time Issued:</b> 08:03 AM         </div> <div> <b>Phone:</b> 717-787-5138  <b>Permit Type:</b> SINGLE TRIP  <b>Account Name:</b> 35 SUPOR TRUCKING LLC         </div> </div>


<b>MOVE INFORMATION</b>
<div style="display: flex; justify-content: space-between;"> <div> <b>Move Begins:</b> 06/29/2023  <b>Move Ends:</b> 07/06/2023  <b>Move #:</b> N/A  <b>Meet PSP At:</b> N/A  <b>NATL Park Service Approval #:</b> N/A         </div> <div> <b>SPC Code:</b> BWPQ  <b>Meet PSP Date:</b> N/A         </div> <div> <b>Total Fees:</b> 422.32  <b>Total Miles:</b> 259         </div> </div>

<b>BOND PERMIT NUMBERS</b>								
<table style="width: 100%; border-collapse: collapse;"> <tr> <th style="width: 10%;">Index #</th> <th style="width: 35%;">County</th> <th style="width: 30%;">State Route</th> <th style="width: 25%;">Bond Permit Number</th> </tr> <tr> <td colspan="4" style="text-align: center; padding: 5px;">NONE</td> </tr> </table>	Index #	County	State Route	Bond Permit Number	NONE			
Index #	County	State Route	Bond Permit Number					
NONE								

<b>POWER AND DRAWN UNITS</b>															
<table style="width: 100%; border-collapse: collapse;"> <tr> <th style="width: 10%;">Unit #</th> <th style="width: 45%;">Equipment Type</th> <th style="width: 20%;">Registration/VIN</th> <th style="width: 10%;">State</th> <th style="width: 15%;"># of Axles</th> </tr> <tr> <td style="text-align: center;">1</td> <td>P -TRUCK TRACTOR</td> <td>AL462R</td> <td style="text-align: center;">NJ</td> <td style="text-align: center;">4</td> </tr> <tr> <td style="text-align: center;">2</td> <td>D -SEMITRAILER</td> <td>TAL62D</td> <td style="text-align: center;">NJ</td> <td style="text-align: center;">3</td> </tr> </table>	Unit #	Equipment Type	Registration/VIN	State	# of Axles	1	P -TRUCK TRACTOR	AL462R	NJ	4	2	D -SEMITRAILER	TAL62D	NJ	3
Unit #	Equipment Type	Registration/VIN	State	# of Axles											
1	P -TRUCK TRACTOR	AL462R	NJ	4											
2	D -SEMITRAILER	TAL62D	NJ	3											

<b>SIZE INFORMATION</b> <i>(Zeros = not specified)</i>																																				
<table style="width: 100%; border-collapse: collapse;"> <tr> <th style="width: 15%;">LENGTH</th> <th style="width: 10%;">Ft.</th> <th style="width: 10%;">In.</th> <th style="width: 15%;">WIDTH</th> <th style="width: 10%;">Ft.</th> <th style="width: 10%;">In.</th> <th style="width: 15%;">HEIGHT</th> <th style="width: 10%;">Ft.</th> <th style="width: 10%;">In.</th> </tr> <tr> <td><b>TOTAL LENGTH:</b></td> <td>00080</td> <td>00</td> <td><b>TOTAL WIDTH:</b></td> <td>00014</td> <td>00</td> <td><b>TOTAL HEIGHT:</b></td> <td>00015</td> <td>03</td> </tr> <tr> <td><b>Veh Only Length:</b></td> <td>00000</td> <td>00</td> <td><b>Veh Only Width:</b></td> <td>00000</td> <td>00</td> <td><b>Veh Only Height:</b></td> <td>00000</td> <td>00</td> </tr> <tr> <td></td> <td></td> <td></td> <td><b>BODY WIDTH:</b></td> <td>00000</td> <td>00</td> <td></td> <td></td> <td></td> </tr> </table>	LENGTH	Ft.	In.	WIDTH	Ft.	In.	HEIGHT	Ft.	In.	<b>TOTAL LENGTH:</b>	00080	00	<b>TOTAL WIDTH:</b>	00014	00	<b>TOTAL HEIGHT:</b>	00015	03	<b>Veh Only Length:</b>	00000	00	<b>Veh Only Width:</b>	00000	00	<b>Veh Only Height:</b>	00000	00				<b>BODY WIDTH:</b>	00000	00			
LENGTH	Ft.	In.	WIDTH	Ft.	In.	HEIGHT	Ft.	In.																												
<b>TOTAL LENGTH:</b>	00080	00	<b>TOTAL WIDTH:</b>	00014	00	<b>TOTAL HEIGHT:</b>	00015	03																												
<b>Veh Only Length:</b>	00000	00	<b>Veh Only Width:</b>	00000	00	<b>Veh Only Height:</b>	00000	00																												
			<b>BODY WIDTH:</b>	00000	00																															

<b>LOAD INFORMATION</b>
<div style="display: flex; justify-content: space-between;"> <div> <b>Load Quantity:</b> 00001  <b>Load Type:</b> 67A-Combination - Load - General (nondivisible)  <b>Load Description:</b> CABLE REEL  <b>Guide Rail Dev #:</b> N/A         </div> <div> <b>Load Serial ID:</b> 000378501         </div> </div>


<b>M-936P (2-09)</b>	Application Id: H512194758	Permit No: 2023-178-08-42494
 <p style="margin-top: 10px;">www.dot.state.pa.us</p>	<b>COMMONWEALTH OF PENNSYLVANIA</b> <h2 style="margin: 5px 0;">Special Hauling Permit</h2> <p style="font-size: 0.9em; margin-top: 10px;">Subject to all the conditions, restrictions, and regulations prescribed by the Pennsylvania Department of Transportation (see in particular 67 PA Code, Chapter 179) and subject to the special conditions or restrictions set forth herein or attached hereto.</p>	

<b>WEIGHT INFORMATION</b>
<div style="display: flex; justify-content: space-between;"> <span><b>Gross Weight:</b> 153000 lbs.</span> <span><b>Legal Weight:</b> 80000 lbs.</span> </div>

<b>AXLES</b>							
Position	Total Weight (lbs.)	Distance from prev. axle	Vehicle only Weight (lbs.)	Position	Total Weight (lbs.)	Distance from prev. axle	Vehicle only Weight (lbs.)
1	15000	000 ft 00 in	00000	5	23000	036 ft 00 in	00000
2	23000	015 ft 06 in	00000	6	23000	004 ft 06 in	00000
3	23000	004 ft 06 in	00000	7	23000	004 ft 06 in	00000
4	23000	004 ft 06 in	00000				

<b>ROUTE INFORMATION</b>
<b>Origin</b>
<div style="display: flex; justify-content: space-between;"> <span><b>County:</b> FRANKLIN</span> <span><b>State:</b> MD</span> </div> <div style="display: flex; justify-content: space-between;"> <span><b>State Route:</b> 0081</span> </div> <div style="display: flex; justify-content: space-between;"> <span><b>Start 0 miles from intersection:</b></span> <span>MARYLAND STATE LINE</span> </div>
<b>Destination</b>
<div style="display: flex; justify-content: space-between;"> <span><b>County:</b> PIKE</span> <span><b>State:</b> NY</span> </div> <div style="display: flex; justify-content: space-between;"> <span><b>State Route:</b> 0084</span> </div> <div style="display: flex; justify-content: space-between;"> <span><b>End 0 miles from intersection:</b></span> <span>NEW YORK STATE LINE</span> </div>

<b>AUTHORIZED ROUTES</b>						
<b>Outgoing Route - Loaded</b>						
Leg	Start County	Travelling on Route	Dir	SR Miles	To Intersection	Exit#
1	FRANKLIN	SR0081	North	191.22	EXIT 191A-SR 6006(E) SCRANTON CARBO	
2	LACKAWANNA	SR6006	East	10.38	SR1041 / PIKE ST (N)	
3	LACKAWANNA	SR1041	North	1.15	SR6006	
4	LACKAWANNA	SR6006	East	2.59	SR0006	
5	LACKAWANNA	SR0006	East	45.06	SR 0084(E) SR 0084 SH MILFORD	
6	PIKE	SR0084	East	8.08	NEW YORK STATE LINE	

<b>M-936P (2-09)</b>	Application Id: H512194758	Permit No: 2023-178-08-42494
 <p style="margin-top: 5px;">www.dot.state.pa.us</p>	<p><b>COMMONWEALTH OF PENNSYLVANIA</b></p> <p><b>Special Hauling Permit</b></p> <p style="font-size: small;">Subject to all the conditions, restrictions, and regulations prescribed by the Pennsylvania Department of Transportation (see in particular 67 PA Code, Chapter 179) and subject to the special conditions or restrictions set forth herein or attached hereto.</p>	

ROUTE RESTRICTIONS - OUTGOING	
Restr Code	From/To Intersection Or Bridge Label Route Analysis Restriction
8221	TRAVELING ON OTHER THAN A LIMITED ACCESS HIGHWAY WITHIN HARRISBURG CITY LIMITS FORWARD COPY OF SPECIAL HAULING PERMIT VIA EMAIL TO HARRISBURG CITY POLICE AT BBRAUGHLER@HARRISBURGPA.GOV, AT LEAST 24 HOURS PRIOR TO TRAVELING WITHIN SAID CITY BOUNDARIES.
SR: 0006	<b>Br Label:</b> ON US6 0.60 MI E FROM Continuing SR 0006(W) <b>Br Id:</b> 63 0006 0300 0000
9900	NO OTHER TRUCK, COMBINATION OR SME ON SAME BRIDGE SPAN WHILE CROSSING STRUCTURE(S). PILOT CAR(S) REQUIRED WHILE CROSSING STRUCTURE(S) - SEE REGULATION 179.10(13). A CURRENT "CERTIFICATE OF INSURANCE" FOR EACH PILOT CAR SHALL BE OPEN TO INSPECTION.
SR: 0006	<b>Br Label:</b> ON US6 0.20 MI E FROM PA590 <b>Br Id:</b> 63 0006 0470 0000
9900	NO OTHER TRUCK, COMBINATION OR SME ON SAME BRIDGE SPAN WHILE CROSSING STRUCTURE(S). PILOT CAR(S) REQUIRED WHILE CROSSING STRUCTURE(S) - SEE REGULATION 179.10(13). A CURRENT "CERTIFICATE OF INSURANCE" FOR EACH PILOT CAR SHALL BE OPEN TO INSPECTION.

PERMIT RESTRICTIONS	
Restr Code	Restriction Description
1021	NO MOVEMENT PERMITTED FROM 12 NOON ON JULY 3 TO SUNRISE ON JULY 5, 2023, UNLESS EXEMPTED PER § 4962 (F.1). FOR TURNPIKE RESTRICTIONS, GO TO: WWW.PATURNPIKE.COM-> COMMERCIAL/OVER-DIMENSIONAL-> OVER DIMENSIONAL RULES.
2006	THE PERMITTEE SHALL REPAIR AT THEIR OWN EXPENSE AND TO THE SATISFACTION OF THE DEPARTMENT ANY OVERT DAMAGE TO HIGHWAYS OR STRUCTURES WHICH OCCURS IN CONNECTION WITH OPERATIONS UNDER THE PERMIT AS PER TITLE 67 PA. CODE, CHAPTER 179.
2027	UNLESS PRIOR PERMISSION HAS BEEN OBTAINED FROM THE APPROPRIATE AUTHORITY, PERMITTED VEHICLE MAY NOT EXCEED ANY POSTED SIZE OR WEIGHT LIMIT, INCLUDING POSTINGS ON MOUNTED SIGNS AND ELECTRONIC VARIABLE MESSAGE SIGNS.

**M-936P (2-09)**

Application Id: H512194758

Permit No: 2023-178-08-42494



www.dot.state.pa.us

**COMMONWEALTH OF PENNSYLVANIA****Special Hauling Permit**

Subject to all the conditions, restrictions, and regulations prescribed by the Pennsylvania Department of Transportation (see in particular 67 PA Code, Chapter 179) and subject to the special conditions or restrictions set forth herein or attached hereto.

**PERMIT RESTRICTIONS****Restr Code    Restriction Description**

- |      |  |
|------|--|
| 2028 | UNLESS SPECIFICALLY EXEMPTED ON THE PERMIT, PERMITTED VEHICLE MAY NOT EXCEED ANY POSTED SIZE OR WEIGHT LIMIT, INCLUDING POSTINGS ON MOUNTED SIGNS AND ELECTRONIC VARIABLE MESSAGE SIGNS.   |
| 2040 | VEHICLE MAY NOT TRAVEL ON LOCAL ROADS AND STREETS WITHOUT PRIOR APPROVAL FROM LOCAL AUTHORITIES.   |
| 2055 | PERMITTEE SHALL NOTIFY AFFECTED PUBLIC UTILITIES AT LEAST 24 HOURS PRIOR TO MOVEMENT TO ARRANGE RELOCATION OF AFFECTED WIRES. LEAD PILOT CAR WITH HEIGHT SENSITIZING DEVICE REQUIRED -- SEE REGULATION 179.10(13).   |
| 2056 | PERMITTEE SHALL NOTIFY AFFECTED MUNICIPALITIES AT LEAST 24 HOURS PRIOR TO MOVEMENT IN PA TO ARRANGE ADJUSTMENT OF AFFECTED TRAFFIC SIGNALS.  |
| 2080 | BRAKE RETARDER REQUIRED - SEE REGULATION 179.10(20).   |
| 2096 | VEHICLE MUST MAINTAIN A MINIMUM SPEED OF 40 M.P.H. ON FREEWAYS UNLESS ACCOMPANIED BY A FOLLOWING PILOT CAR. SEE SECTION 179.10(13).  |
| 3070 | PILOT CAR REQUIRED, SEE DEPARTMENT REGULATION 179.10(13). A CURRENT "CERTIFICATE OF INSURANCE" FOR EACH PILOT CAR SHALL BE OPEN TO INSPECTION. SEE DEPARTMENT REGULATION 179.7.  |
| 3071 | A CURRENT "CERTIFICATE OF INSURANCE" FOR EACH PILOT CAR SHALL BE OPEN TO INSPECTION. SEE DEPARTMENT REGULATION 179.7.  |
| 3075 | ONLY ONE PILOT CAR IS REQUIRED IF TOTAL WIDTH IS GREATER THAN 13' BUT LESS THAN 14' & TOTAL LENGTH IS GREATER THAN 90' BUT LESS THAN 120'. IF HIGHWAY CARRIES TRAFFIC ON TWO OR MORE LANES IN SAME DIRECTION, PILOT CAR SHALL FOLLOW; OTHERWISE IT SHALL LEAD. |
| 6000 | PRIOR TO MOVEMENT, THE DRIVER(S) SHALL THOROUGHLY READ, SIGN AND DATE THIS PERMIT IN THE SPACE PROVIDED BELOW TO ACKNOWLEDGE ALL VEHICLE AND ANY LOAD DATA AS WELL AS SHIPPING DOCUMENTS AND INSURANCE ARE FULLY IN COMPLIANCE WITH THIS PERMIT.               |
| 6003 | THE DRIVER SHALL CARRY THE PERMIT AND FORM M-938 IN THE PERMITTED VEHICLE. FORM M-938 IS AVAILABLE FROM: PERMIT OFFICES, PERMIT SERVICES AND PENNDOT'S WEB SITE: WWW.PENNDOT.GOV >DOING BUSINESS>PERMITS>HAULING INFORMATION. FORM MUST BE LEGIBLE.            |

**M-936P (2-09)**

Application Id: H512194758

Permit No: 2023-178-08-42494



www.dot.state.pa.us

**COMMONWEALTH OF PENNSYLVANIA**

**Special Hauling Permit**

Subject to all the conditions, restrictions, and regulations prescribed by the Pennsylvania Department of Transportation (see in particular 67 PA Code, Chapter 179) and subject to the special conditions or restrictions set forth herein or attached hereto.

**The driver shall carry the permit and a copy of the Department Form M-938 in the permitted vehicle.**

**Driver's Signature:** \_\_\_\_\_

**Date:** \_\_\_\_\_

**Issued By:** Richard Reisinger, PE, Acting  
DISTRICT EXECUTIVE

**Issued For:** Michael B. Carroll  
SECRETARY OF TRANSPORTATION



**STATE OF NEW YORK**  
**Department of Transportation**  
**Special Hauling Single Trip Permit (Except Manufactured Home)**  
[www.nypermits.org](http://www.nypermits.org)  
**Permit Number: 3513209**

**Carrier Name:** SUPOR TRUCKING LLC

433 BERGEN AVE  
KEARNY, NJ 07032  
201-912-3701  
Applicant: Brian Beyer  
  
Route Survey: 34741

**Account No:** 315783 **USDOT:** 2837413

**Date Issued:** 06/27/2023 12:04 PM

**Date Effective:** 06/29/2023

**Date Expires:** 07/07/2023

**Permitted GVW:** 153,000

**Total Cost:** \$40.00



**Vehicle Information**

Vehicle	Year	Make	State	License Plate	VIN
Power Unit	2008	PETERBILT	NJ	AL462R	1XPXDBTX08D767857
Trailer	2006	FONTAINE	NJ	TAL62D	

**Load Description:** Southwire cable reel

**Serial Number:** 00037850-1

**Load Width:** 14'

**Load Height:** 15' 3"

**Overall Length:** 80'

**Trailer Length:** 58'

**FOH:** 0' 0"

**ROH:** 0' 0"

**GVW:** 153,000

**Origin:** I-84;PA;Matamoras

**Destination:** 1400 Towpath Ln, Fort Edward

**Route:** ==>I-84;PA;Matamoras<==I-84 NE, @ US-9/Peekskill/Poughkeepsie, US-9 Ramp E, US-9 NW, NY-9H N, NY-66 NE, NY-295 NE, NY-22 N, US-20 W, US-9 NW, I-90 Ramp N, I-90 NW, @ I-787/Albany/Troy, I-787 Ramp N, I-787 N, @ NY-7 West to I-87/Schenectady/Saratoga Springs, NY-7 Ramp SE, NY-7 W, I-87 Ramp NW, I-87 N, @ US-9 North/South Glen Falls, US-9 Ramp N, US-9 NE, NY-197 NE, US-4 N, NY-196 E, NEWTON LN S, LOCK 8 WAY N==>1400 Towpath Ln, Fort Edward 14606<==

**Axle Weights (Lbs) & Spacings (Ft-in)**

**Total Axles:** 7



Axle:	1	2	3	4	5	6	7
Weight:	15000	23000	23000	23000	23000	23000	23000
Spacing:	15' 6"	4' 6"	4' 6"	40'	4' 6"	4' 6"	4' 6"





**STATE OF NEW YORK**  
**Department of Transportation**  
**Special Hauling Single Trip Permit (Except Manufactured Home)**  
**www.nypermits.org**  
**Permit Number: 3513209**

**Standard Permitted Vehicle and Load Requirements**

This permit is only valid for highways under New York State Department of Transportation jurisdiction. Permission must be obtained from appropriate authority when traveling over NYS Thruway, NYS Bridge Authority bridges, Parkway, County Roads, Town Highways, and City (including New York City) or Village Roads.

All permitted moves must comply with Part 154-1 title 17 of the New York Compilation of Code, Rules and Regulations.

Maximum speed shall not exceed 55 MPH.

An amber revolving light shall be located on the top of the towing vehicle, visible in a 360 degree rotation and shall be operational at all times.

Overdimensional permitted vehicles/loads shall display **OVERSIZE LOAD** warning signs at least 7 feet long and 18 inches high with letters at least 10 inches high, located front and rear and shall display red or orange fluorescent flags at least 18 inches square, on staffs, located at the extremities of the vehicle/load.

A vehicle may carry more than one (1) item as part of the permitted load, provided that it matches the load description on the permit and items are not stacked to create a height exceeding thirteen feet six inches measured from bottom of tires to top of load, or loaded side-by-side to exceed width of eight feet six inches, or loaded end-to-end and vehicle, inclusive of load, exceeds length authorized under the NYS Vehicle & Traffic Law, Title 3, Article 10, Section 385.3 or combination of vehicles, inclusive of load, exceeds length authorized under the NYS Vehicle & Traffic Law, Title 3, Article 10, Section 385.4.

When permit allows axle weights, axle grouping weights, or gross weight to exceed those authorized under the NYS Vehicle & Traffic Law, Title 3, Article 10, Section 385.5 through Section 385.13, the load may not constitute more than one (1) item.

**The New York State Department of Transportation (NYSDOT) does not warrant the accuracy of data provided as incorporated into permit routing. Permittees are responsible for adherence to posted warnings and other traffic control, especially as regards to available clearances. When vehicles/loads are expected to exceed 13'11" in maximum necessary clearance, a physical route survey (defined by 17 NYCRR Section 154-1.2 (u)) is required as a condition of permit issuance, to assure that bridges, other structures and utility lines will not prevent the movement of the vehicle/load.**

**Bridge Locations**

Specific bridge locations can be found on the NYSDOT Posted Bridge Map located on the NYS Department of Transportation website on the following page: <https://gis.dot.ny.gov/html5viewer/?viewer=postedbridges>. Please click the "Find BIN" button at the top of the page, then type in the BIN number listed on the permit. This information can also be accessed by clicking the Bridge Finder link from the Company Dashboard in HOOCS. If there are questions, please contact the NYSDOT Central Permit Office at 518-485-2999 ext 2.



**STATE OF NEW YORK**  
**Department of Transportation**  
**Special Hauling Single Trip Permit (Except Manufactured Home)**  
**www.nypermits.org**  
**Permit Number: 3513209**

**Conditions**

HOLIDAY TRAVEL NOTICE: Oversize travel is not allowed beginning 12 Noon on Monday July 3 resume half an hour before sunrise Wednesday July 5 in observation of Independence Day.

Unless otherwise authorized on this permit, movement is only allowed Mondays through Fridays from 1/2 hour before sunrise until 1/2 hour after sunset.

Certified Escort vehicle to precede on all routes.

Lead Escort vehicle to have proper height pole attached.

Certified Escort vehicle to follow on highways with two or more travel lanes in the same direction of travel.

No travel in New York State 7-9 AM and 4-6 PM.

Per the New York State Certified Escort Manual, Section 17 (g), Overhead wires, cables, signal or traffic lights, limbs of trees or overhead structures shall not be disturbed without first obtaining permission from the owners thereof and movements shall not be commenced until after such consents are obtained. Permittee must notify and make satisfactory arrangements with all utility companies and owners.

Permittee must provide a Signal Contractor that is acceptable to NYSDOT to move traffic signals when necessary. Permittee shall not skid traffic signal equipment.

The vehicle driver must carry the route survey submitted with the permit application.

**Restrictions**

POUGHKEEPSIE CITY CURFEW - 11 FEET WIDTH No travel from 7-9 AM and 4-6 PM for vehicles exceeding the width wider than 11 feet in Poughkeepsie.

ALBANY COUNTY CURFEW - 13 FEET WIDTH No travel from 7-9 AM and 4-6 PM for vehicles exceeding the width wider than 13 feet feet in Albany County on Routes I-87, I-90, I-787 and US-20.

RENSSELAER COUNTY CURFEW - 13 FEET WIDTH No travel from 7-9 AM and 4-6 PM for vehicles exceeding the width wider than 13 feet in Rensselaer County on Routes I-87, I-90, I-787 and US-20.

NYSDOT Permit is not valid on the Newburgh-Beacon Bridge. Based on the information entered on the application, if a routed New York State Bridge Authority permit is required, it will be added as an additional permit for purchase as part of the NYSDOT permit application.

EXIT 39 STAGING AREA AT NEWBURGH-BEACON BRIDGE The staging area near exit 39 is no longer available for the duration of the re-decking construction event.



**STATE OF NEW YORK**  
**Department of Transportation**  
**Special Hauling Single Trip Permit (Except Manufactured Home)**  
[www.nypermits.org](http://www.nypermits.org)  
**Permit Number: 3513209**

**ROUTING AND SPECIAL INSTRUCTIONS**

Origin: I-84;PA;Matamoras

Miles	Route	To	Distance
0.00		Origin:I-84;PA;Matamoras	0.00
46.10	I-84 NE	Take Exit 46 toward US-9/Peekskill/Poughkeepsie	46.10
0.30	US-9 Ramp E	Turn left onto US-9	46.40
50.10	US-9 NW	Continue Straight on NY-9H [NY-23]	96.50
7.50	NY-9H N	Turn right onto NY-66	104.00
9.50	NY-66 NE	Merge onto NY-295 [RAILROAD AVE]	113.50
12.10	NY-295 NE	Turn left onto NY-22	125.60
5.00	NY-22 N	Turn left onto US-20	130.60
17.10	US-20 W	Continue Straight on US-9 [US-20] [COLUMBIA TPKE]	147.70
0.60	US-9 NW	Merge onto I-90 Ramp [RAMP]	148.30
0.40	I-90 Ramp N	Merge onto I-90	148.80
8.00	I-90 NW	Take Exit 6A toward I-787/Albany/Troy	156.80
0.60	I-787 Ramp N	Merge onto I-787	157.40
5.30	I-787 N	Take Exit 9W toward NY-7 West to I-87/Schenectady/Saratoga Springs	162.70
0.30	NY-7 Ramp SE	Turn right onto NY-7	162.90
3.10	NY-7 W	Continue Straight on I-87 Ramp [RAMP]	166.00
0.80	I-87 Ramp NW	Merge onto I-87	166.80
34.40	I-87 N	Take Exit 17N toward US-9 North/South Glen Falls	201.20
0.50	US-9 Ramp N	Merge onto US-9 [SARATOGA RD]	201.70
1.30	US-9 NE	Turn right onto NY-197 [REYNOLDS RD]	202.90
4.80	NY-197 NE	Turn left onto US-4 [BROADWAY]	207.70
2.50	US-4 N	Turn right onto NY-196 [MAPLE ST]	210.10
2.30	NY-196 E	Turn right onto NEWTON LN	212.50
0.00	NEWTON LN S	Jct LOCK 8 WAY Local	212.50
0.00	LOCK 8 WAY N	Arrive at destination.	212.50
0.00		Destination: 1400 Towpath Ln Fort Edward 14606	0.00

Final Destination: 1400 Towpath Ln, Fort Edward



**Bridge  
Authority**

**Single Crossing Permit**  
New York State Bridge Authority  
P.O. Box 1010 Highland, New York 12528  
(845) 691-7245  
[www.nysba.ny.gov](http://www.nysba.ny.gov)

**Permit Number:** 961376  
**Issued To:** SUPOR TRUCKING LLC

**USDOT:** 2837413  
433 BERGEN AVE  
KEARNY, NJ 07032  
201-912-3701  
Applicant: Brian Beyer  
Route Survey: 34741

**Amount Paid:** \$100.00  
**Start Date:** 06/29/2023  
**End Date:** 07/03/2023



**This permit is valid for one (1) crossing across the NEWBURGH-BEACON BRIDGE.**

**Vehicle Information**

**Make:** PETERBILT  
**Make Year:** 2008  
**Load Description:** Southwire cable reel

**VIN:** 1XPXDBTX08D767857  
**Plate/State:** AL462R NJ

**Weight and Dimensions**

**Length (ft-in):** 80'  
**Height (ft-in):** 15' 3"  
**Width (ft-in):** 14'  
**Gross Vehicle Weight (lbs):** 153,000

**Front Overhang (ft-in):** 0' 0"  
**Rear Overhang (ft-in):** 0' 0"  
**Number of Axles:** 7



Axle:	1	2	3	4	5	6	7
Weight:	15000	23000	23000	23000	23000	23000	23000
Spacing:	15' 6"	4' 6"	4' 6"	40'	4' 6"	4' 6"	4' 6"

**Any vehicle that exceeds the weight limit specified below must be permitted:**

Rip Van Winkle	126,000 lbs.
Kingston-Rhinecliff	108,000 lbs.
Mid-Hudson	110,000 lbs.
Newburgh-Beacon	106,000 lbs.
Bear Mountain	112,000 lbs.

**ADDITIONAL RULES AND GUIDELINES**

This original permit must be carried in the vehicle at all times when crossing New York State Bridge Authority facilities and presented upon demand.  
Any misrepresentation or failure to abide by New York State Bridge Authority rules concerning overweight/oversize vehicle crossings will result in the revocation of permit(s) and additional fine(s).  
This permit fee does not include the cost of the current toll which must be paid at the time of eastbound crossing.  
Additional information is available by calling The Bridge Authority office at 845-691-7245 or at [www.nysba.ny.gov](http://www.nysba.ny.gov).  
Over-width not permitted on NEWBURGH-BEACON BRIDGE from 6:30AM to 8:30AM and 4:00PM to 6:00PM.

**North Carolina DOT Division of Highways  
Oversize Overweight Permit Unit**

Superload Trip Permit # L2306275T00030

Valid from **6/27/2023** to **7/6/2023**



**Permittee**

Superior Transportation Inc  
PO Box 63537  
North Charleston, SC 294191599

Load Description: Load (General)  
Additional Description: Cable Reel  
Escorts: 2 - Front/Rear

**Power Unit**

Type: Truck-Tractor  
License: P774412 - SC  
VIN: 96979  
Registered Weight: 80,000  
Total # Axles: 7

**Overall Dimensions**

Width: **14ft 0in**  
Length: **80ft 0in**  
Height: **15ft 3in**

**Weights (lbs)**

Gross Weight: **155,000**  
Steer Axle: **0**  
Single Axle: **0**  
Tandem Axle: **0**  
Tridem Axle: **0**  
Four or more Axles: **0**

**Vehicle 2**

License: TAL60D - NJ

**Overhang**

Front: None  
Back: None

**Axles**

<b>Axle</b>	1	2	3	4	5
<b>Weight (lbs.)</b>	17,000	23,000	23,000	23,000	23,000
<b>Spacing</b>	17ft 1in	4ft 6in	4ft 6in	40ft 5in	4ft 6in

<b>Axle</b>	6	7
<b>Weight (lbs.)</b>	23,000	23,000
<b>Spacing</b>	4ft 6in	

**Route**

**From:** 12331 Commerce Station Dr, Huntersville, NC, 28078, USA

**To:** I-77 N, Virginia State Line

**Via:**

1. Start at **12331 Commerce Station Dr, Huntersville, NC, 28078, USA**
2. Go north on **NC-115** (3.30 mi)
3. Bear right on **NC-115 N** (0.19 mi)
4. Turn left on **NC-73 W** (1.32 mi)
5. Turn right on **RAMP** (0.35 mi)

6. Continue on **I-77 N**  
(Pass by Virginia State Line) (79.78 mi)
7. Finish at the **North Carolina state line, at I-77 N, Virginia State Line**

84.93 mi · 1 hr 17 min

Total trip distance: 84.93 mi

### General Restrictions

Issuance of a permit by the North Carolina Department of Transportation does not imply nor guarantee the clearance of width or height along the permitted route of travel. It is the responsibility of the permit holder to check route prior to travel thereon.

Vehicle must be properly registered or apportioned to operate in North Carolina prior to movement.

Permits issued by the Department of Transportation do not authorize travel on city streets, such authority must be obtained from the city/municipality prior to movement of permitted load.

Permittee to follow all detours authorized by DOT or law enforcement. Use extreme safety precautions and obey posted speed limits while traveling into or through all NCDOT authorized construction work zones.

It is the responsibility of the mover to review permitted route, locate railroad crossings and follow safety protocol. Including but not limited to contacting affected railroad company.

Vehicles with low ground clearance are to use caution when traveling over any railroad crossings permitted along route and are required to determine if there is sufficient clearance before attempting to cross the track(s).

If a vehicle is stuck on a railroad track, or if it takes longer than 15 seconds to cross the tracks, the operator is required to notify the railroad company immediately. Every railroad crossing should have the contact information and crossing number posted at the crossing.

### Issuance Restrictions

The commodity being transported is to be so loaded or reduced to the least possible dimension and/or weight prior to application for an over-dimension and/or overweight permit.

Vehicle combination must be a truck tractor/semi-trailer combination.

On permitted route segments that include an interstate, freeway, or toll way requiring entering and exiting via an interchange; a distance of one mile is authorized from the route of travel provided on this permit onto another contiguous state jurisdiction highway provided that no bridges are crossed, no posted weight limits are exceeded and all other provisions of the permit are followed. The one mile distance shall be from ramp terminal at the intersection of the ramp and other state highway. In the event that the mover travels beyond the one mile limit, crosses a bridge within the one mile variance, or violates any other provision of the permit, the mover is in violation and subject to applicable fines and penalties as specified in G.S. 20-118 and 20-119. Since compliance is the responsibility of the operator, NCDOT recommends that the mover familiarize themselves with the various exits they may choose, and review NCDOT guidance on this provision which is found on the NCDOT Oversize Overweight Permit Unit's web site.

Escort vehicle(s) shall be equipped with: flashing amber light that is visible for 500 feet and 360 degrees to be mounted on top of the escort vehicle, display a banner, yellow in color, mounted on bumper or roof bearing the legend "WIDE LOAD" or "OVERSIZED LOAD" in black (10 inch X 1-1/2 inch) brush stroke lettering visible from the front or rear as required by the location of the escort.

The driver of the escort vehicle is required to be certified in accordance with the North Carolina Escort Vehicle Operator Certification Program.

Escort must be a truck (single vehicle) of not less than 1/4 ton rated load capacity but not more than 17,000 lbs. Gross Vehicle Weight Rating or a single passenger vehicle of not less than 2,000 lbs. gross weight.

Escort vehicle is not authorized to tow a trailer.

Power unit and escort vehicle must maintain radio contact and burn headlamps during movement.

Escort vehicle shall display on both sides of vehicle placards/identification signs measuring 8 inches x 12 inches providing the escort company's or individual's name and telephone number.

No driver or passenger other than a certified escort vehicle operator will be allowed to travel in the escort vehicle.

Escort vehicle/transporters shall monitor trailing traffic build up and pull to the roadside periodically as the opportunity arises to allow the line of traffic to clear.

Escort vehicle operators are prohibited from the use of electronic devices except to communicate hazard-related information to the vehicle being escorted.

Dimensions different from those stated on the permit shall not eliminate the escort requirement indicated on this document.

Permit not valid when: visibility is less than 500 feet; highway covered with ice or snow; or travel conditions are considered unsafe by the Division of Highways or law enforcement having jurisdiction.

Travel prohibited within a 10-mile radius of the city limits of Charlotte, Raleigh, Durham and Chapel Hill between 7am - 9am and 4pm - 6pm Monday through Friday.

Convoy travel is not authorized. Permitted vehicles owned or leased by the same company or permitted vehicles originating at the same location shall travel at a distance of not less than two miles apart.

Axle weights per grouping may vary as long as the difference between the maximum weighted axle and the minimum weighted axle in the grouping does not exceed 5000 lbs. and the total gross of the studied weight of the grouping is not exceeded.

No travel for overwidth, overheight or overlength permitted vehicle/vehicle combinations or vehicle combinations with a gross weight exceeding 112,000 lbs. will be authorized on North Carolina highways from noon Monday, July 3, 2023 until noon Wednesday, July 5, 2023.

### **Special Restrictions**

Front and rear escorts required during entire move.

Red or orange flags (18 inches x 18 inches) to be displayed on each corner of the load at the widest point on loads with width exceeding 8 feet 6 inches.

A yellow 7 feet x 18 inches high banner with legend "Oversize Load" or "Wide Load" in black 10 inch x 1-1/2 inch brush stroke letters to be displayed on front and rear of vehicle/vehicle combination. May be two separate banners totaling a length of 7 feet to provide for display of registration plates/decals.

Front escort required when gross weight exceeds 149,999 lbs.

Front escort vehicle is required to have a height pole indicator.

Travel is authorized seven days a week sunrise to sunset. Sunrise and sunset is determined by the time published by the United States Naval Observatory according to the vehicle's current location.

### **Route Restrictions**

The route from a specific origin to a specific destination must be included within a single permitted route of travel.

### Conditions of Usage

Permittee is responsible for any/all damages to persons/property. Civil penalties will be assessed if: operating off route, transporting improper load, in violation of escort requirements, operating with improper safety equipment or license, failure to comply with dimensions and/or weights of permit, failure to comply with travel restrictions or falsification of a permit application.

By use of this permit, the permittee certifies that they are familiar with all laws/requirements governing this move and will be in full compliance during movement. Any alteration(s) will result in voiding the permit and suspension of North Carolina permit privileges. Repeated permit violations may result in suspension and/or denial of North Carolina permit privileges.



Benjamin Hinnant

Director of Permits


Authorized 6/27/2023 2:44 PM



Permit not complete without MP-227 attached with the permit

### Company Information

### Vehicle Information

Issued To: SUPERIOR TRANSPORTATION INC	Unit #: N/A	
DBA: N/A	VIN: N/A	
Address: 1940 HANAHAN ROAD	Plate #: TAL60D	
N CHARLESTON, SC 29406	State: NJ	
Phone: 843-740-1840	Vehicle ID: Vehicle Combination	
USDOT #: 760583		
Permit Service: WEST CHESTER PERMIT		

### Configuration

Commodity Type: Any Irreducible Items	VDOT Project Number: N/A	
Transport Method: Haul		
Height: 15' 3"	Width: 14' 0"	Length: 82' 8"
Front Overhang: 0' 0"	Rear Overhang: 0' 0"	
Maximum Gross Weight: 155000 lbs.	Minimum Wheelbase: 80' 0"	Minimum # of Axles: 7

### Axle Weights

Axle Group	Type	Weight
Group 1	Single Axle	17000
Group 2	Tri Axle	69000
Group 3	Tri Axle	69000

### Route Information

Origin: I-77;NC;Lambsburg
Destination: I-81;WV;Clear Brook
Total Distance: 275.03
Routes Traveled: ==> I-77 NC Line <==I-77N, @ Exit 32 toward I 81 North/Roanoke, Ramp, I-81N, @ Exit 243 toward US 11/Harrisonburg, Ramp, US-11N, Ramp, I-81N==> I-81 WV Line <==

### Structure Restrictions

Please see turn-by-turn directions for any additional structure crossing restrictions when applicable.



www.ezhaulvirginia.com  
P.O. Box 26302 Richmond, VA 23260

## Special Conditions

- (1) Certified Front and (1) Certified rear escort required on all structure restrictions when being crossed.
- \*\*Restriction #: 27828 [Harrisonburg Bypass Area - Local Delivery Only over 14'6 Height]\*\* overridden. Reason: na\*\*
- \*\*Restriction #: 29889 [BRIDGE ID 15751: ROUTE 11 AT TRIB DRY FORK, T-BRIDGE]\*\* overridden. Reason: vdot\*\*
- \*\*Harrisonburg - Permitted loads traveling thru the city of Harrisonburg must notify Harrisonburg Public Works @ (540) 434- 5928 and e-mail Harrisonburg Public Works Dept. at publicworks@harrisonburgva.gov to provide a copy of the DMV Virginia Hauling Permit (48) hours in advance prior to entering the city limits to obtain a permission letter for travel. Travel allowed Mon-Fri between the hours of 9 a.m. and 11 a.m. or 1 p.m. and 3 p.m. No weekend or holiday travel is permitted.\*\*
- By operating under this permit, the permittee agrees that they have obtained the proper operating authority and that each vehicle permitted is insured no less than is required by the Commonwealth of Virginia.
- Safety Equipment: "Wide Load" or "Oversize Load" signs required on the front and rear of the transport vehicle. Transport Vehicle is in compliance with sign requirements when accompanied by escort vehicle(s) displaying required signs.
- Safety Equipment: Amber flashing light visible up to 500 feet shall be located on tow truck cab and rear of vehicle/load.
- Safety Equipment: Red or fluorescent flags must be displayed at each corner of the load.
- Safety Equipment: Red or fluorescent flag shall be displayed at end(s) of load/overhang. Flag must be at least 12 sq. inches.
- To travel 10 mph below the posted speed, not to exceed 55 mph.
- No Convoys Allowed - A distance of 2,000 ft or more shall be maintained between permitted movements. The only exception will be for military movements using military vehicles.
- Permittee is responsible for maintaining commercial and auto liability insurance coverage for a minimum amount of \$1,000,000.00.
- Height pole will be required on all routes when height exceeds 14 feet 5 inches.
- Certified Rear Escort required on all non-interstate routes.
- Applicable sign stating "Wide Load" or "Oversize Load" to be displayed on front and back of escort vehicle.
- Certified Front Escort required on interstate routes.
- Certified Front Escort required on non-interstate routes.
- Certified Rear Escort required on interstate routes.
- Fixed Weigh Station Bypass procedure - This vehicle/load cannot be safely weighed on DMV fixed scales, but may be weighed on portable scales. Due to the above, the permitted vehicle/load shall not stop at the following Virginia fixed weigh station(s): Alberta on I-85 - (434) 949-7336 Aldie on Rt.50 - (703) 327-6938 Dahlgren on Rt.301 - (540) 663-2651 Hollins on Rt. 11 (540) 992-3239 Middletown on Rt. 11 (across from 81 scales - (540) 869-5391) The driver of the permitted vehicle/load shall contact the weigh station supervisor or his/her designated representative, at the telephone number(s) listed above, no less than fifteen minutes prior to arriving at the weigh station to give an estimated time of arrival for possible inspection. The permitted vehicle/load shall continue to travel and not stop unless directed to do so by a law enforcement officer or weigh station personnel.
- Daylight only travel is authorized Monday -Friday from sunrise until sunset. Undivided highway travel is not allowed between 7 am - 9 am and 2:30 pm - 4:30 pm when schools are in session. Travel permitted on all highways when schools are not in session. No Saturday or Sunday travel allowed.
- Except when travel is upon Interstate Highway System, no travel permitted within the Corporate Limits of Cities or Towns between the hours of 7:00 - 9:00 a.m. or between 4:00 - 6:00 p.m. Monday through Friday.



www.ezhaulvirginia.com  
P.O. Box 26302 Richmond, VA 23260

## General Conditions

- This permit shall be carried in the vehicle moving under its authority and shall be open for inspection by any state, county, or local law enforcement official, or other public official, or to any person involved in an accident in which the vehicle played a part. Report all accidents to the DMV Hauling Permit Office at 804-786-2787 within 15 days of the accident.
- Issuance of this permit by DMV does not imply nor guarantee the clearance of width or height along permitted route of travel. The permittee is responsible to check routes of travel prior to travelling to ensure safe movement and to protect the rights of the travelling public. Travel alerts, including construction and other restrictions, can be found at [www.511virginia.org](http://www.511virginia.org) and [www.virginiadot.org/travel/travel\\_alerts/default.asp](http://www.virginiadot.org/travel/travel_alerts/default.asp). Oversize loads passing through restricted work zones may be subject to penalties.
- The item transported shall be reduced to the smallest dimensions possible as defined in the Virginia Hauling Permit Manual under 'Non-divisible Load' and carrying multiple items cannot create an over dimensional or overweight situation.
- Permittee must obtain permission and make arrangements with the owners thereof to move overhead wires, cables, signal or traffic lights, tree limbs, or other structures prior to move.
- This document does not give the permittee the authority to move over highways or bridges under the jurisdiction of another county or municipality, nor over railroads or railways except to cross such highways, bridges, railroads, or railways after making appropriate arrangements and securing the proper documents from the responsible authorities. This permit does not authorize the permittee to use or damage private property in any circumstance. The Permittee shall comply with all rules posted on any bridge or road traversed. The permittee is responsible for obtaining permission from property owners to layover at any time on private property.
- Travel is not authorized on any Virginia Byway route except when the pick-up or delivery point is located on the Virginia Byway route.
- Permittee is responsible for the cost of any traffic control provided by VDOT or other state or local agency as well as any damages caused directly or indirectly to any road surface, bridge, or other structure.
- By moving under the authority of this permit the permittee agrees to abide by all terms, conditions, and restrictions as specified.
- Load is not allowed to move when travel conditions are unsafe. Law enforcement determination shall prevail without exception. To inquire about local road conditions due to inclement weather, please call 1-800-367-ROAD.
- All vehicle headlights and steady burning exterior lights to be turned ON!
- Traffic shall not be detained for more than 10 min. Note: The permittee is responsible for contacting local law enforcement two hours in advance for assistance with traffic control when traffic may be detained for more than 10 minutes within the corporate limits of a city or town.
- Holiday Travel Restrictions - Permit is not valid from 12 Noon on the preceding weekday, through the following holidays: New Years Day, Memorial Day, Independence Day, Labor Day, Thanksgiving Day, Christmas Day. Note: if the observed holiday falls on Monday, the permit will not be valid from 12 noon on the preceding Fri thru Mon., Except permits authorized to travel 24 hours a day, 7 days a week.
- All loads must yield to emergency vehicles.
- Driver shall IMMEDIATELY contact rail authority if the load delays on a railroad track. Contact number for CSX: 1-800-232-0144. Contact number for Norfolk Southern: 1-800-453-2530.
- All loads shall be securely fastened to prevent shifting loads or falling from transport vehicle in accordance with 49 CFR, Part 393, Subpart I.
- Notwithstanding the restrictions specified in this permit, the holder shall be covered by the standards governing tolerances found in Title 46.2 of the Code of Virginia.
- Permit issued in accordance to sections 46.2- 1139, 46.2-652, and 46.2-653 of the Code of Virginia and the Virginia Hauling Permit Manual.
- No convoys allowed. A distance of 2000 feet or more must be maintained between permitted movements. The only exception will be for military movements using military vehicles.



www.ezhaulvirginia.com  
P.O. Box 26302 Richmond, VA 23260

## Routing and Special Instructions

Origin: I-77 NC Line

Miles	Route	To	Distance	Est. Time
32.05	I-77N	Take Exit 32 toward I 81 North/Roanoke	32.05	00h:28m
0.44	Ramp	Merge onto I-81N [US-11N]	32.49	00h:00m
160.66	I-81N	Take Exit 243 toward US 11/Harrisonburg	193.15	02h:24m
0.8	Ramp	Merge onto US-11N [SOUTH MAIN STREET]	193.95	00h:00m
2.18	US-11N	To bridge - On bridge 20436 at SOUTH MAIN STREET at BLACKS RUN. Must contact Local Authority.	196.13	00h:02m
0.79	US-11N	To bridge - Truck speed restriction to 25 mph on bridge 29391 at ROUTE 11 at PEDESTRIAN UNDERPASS.	196.92	00h:00m
1.07	US-11N	To bridge - On bridge 20437 at N. MAIN STREET at BLACKS RUN. Must contact Local Authority.	197.99	00h:01m
0.2	US-11N	To bridge - On bridge 27512 at N MAIN ST at BLACKS RUN. Must contact Local Authority.	198.19	00h:00m
1.85	US-11N	To bridge - Truck speed restriction to 10 mph. - Bridge restricted to all other vehicles on bridge 15751 at ROUTE 11 at TRIB DRY FORK.	200.04	00h:01m
1.36	US-11N	Bear right onto Ramp	201.4	00h:01m
0.84	Ramp	Continue straight on I-81N	202.24	00h:00m
72.79	I-81N	Arrive at destination.	275.03	01h:05m
Destination: I-81 WV Line			Totals:	275.03 04h:08m



www.ezhaulvirginia.com  
P.O. Box 26302 Richmond, VA 23260

## Hauling Permit Receipt

Print a copy of this receipt and keep for your records.

06/26/2023 04:58 PM

### Permit Details

Reference Number	1832663
Permit Description	Superload Single Trip
Permit Number	23-0626401-001

### Transaction Amount

Permit Fee	\$30.00
DMV Mileage Fee	\$27.50
VDOT Mileage Fee	\$55.01
Damage Fee	\$160.00
Total:	\$272.51

### Method of Payment

Credit Card	\$272.51
Total:	\$272.51

### Date Paid

6/26/2023

### Shipper Information:

SUPERIOR TRANSPORTATION INC  
1940 HANAHAN ROAD  
N CHARLESTON, SC 29406

### Requester Information:

WEST CHESTER PERMIT  
PO BOX 62293  
CINCINNATI, OH 452620293

Ben Martin  
843-740-1840



# COMMONWEALTH of VIRGINIA

Gerald F. Lackey, Ph.D.  
Commissioner

Department of Motor Vehicles  
2300 West Broad Street

Post Office Box 27412  
Richmond, VA 23269-0001

(Revised 06/15/23) Form MP 227

## Hauling Permit Geographical Regulations

Applicable for Travel Through Cities/Towns/Counties

**Permittee is responsible for checking VA Traffic alerts, road construction and road restrictions at [www.511virginia.org](http://www.511virginia.org) prior to moving.**

Except when travel is upon the Interstate Highway System or otherwise noted below or within the body of the hauling permit, no travel is allowed within the corporate limits of cities/towns between the hours of 7 a.m. to 9 a.m. and 4 p.m. to 6 p.m. except for configurations that are overweight or overlength (not exceeding 85 feet, including rear overhang) only.

Bypass routes around cities/towns should always be utilized unless picking up or delivering within city/town limits.

**Alexandria – State Permit** not valid through city other than Interstate Routes 395 and 95 (Capital Beltway). Contact City Traffic Director for permit to travel routes not listed. Telephone: (703) 746-4035.

**Arlington County – State Permit** valid for travel on Primary routes & Interstate Highway System. Contact County Traffic Division for permit to travel other roadways. Telephone: (703) 228-3629.

(Vehicles/loads in excess of 15'0 in height, 15'0 in width and/or 150'0 in length) Travel is only permitted between the hours of 9:00 AM and 2:30 PM on non-interstate routes.

**Bluefield –** (Vehicles/loads in excess of 12' in width) Contact the Police Department at least one (1) hour prior to entering corporate limits. Telephone: (276) 326-2621.

**Chesapeake – State Permit** not valid for travel through the city other than Interstate Routes 64, 664, 264, 464 and US Highway 58 between City of Suffolk corporate limits and Interstate I-664. Contact City Traffic Engineer for permit to travel routes not listed above. Telephone: (757) 382-6300.

**Clifton Forge –** Travel restricted to the following routes: Route 220 (Verge St.) between the East Corporate Limits & the intersection with Route 60, then along Route 60 from intersection of A & Main Streets to East Corporate Limits, then to Interstate Route 64.

**Danville –** (Vehicles/loads in excess of 12' in width) Contact the Police Department at least twenty-four (24) hours prior

to entering corporate limits. Hours of travel between 9:00 AM and 3:00 PM. Telephone: (434) 799-5111.

**Fairfax City – State Permit** not valid within city limits. Contact City Public Works office for permit. Telephone: (703) 385-7846.

**Fairfax County -** (Vehicles/loads in excess of 15'0 in height, 15'0 in width and/or 150'0 in length) Travel is only permitted between the hours of 9:00 AM and 2:30 PM on non-interstate routes.

**Falls Church –** Contact the Police Department at least one (1) hour prior to entering corporate limits. Telephone: (703) 241-5050.

**Farmville –** (Vehicles/loads in excess of 12' in width) Contact the Police Department at least twenty-four (24) hours prior to entering corporate limits. Telephone: (434) 392-3332.

**Fauquier County –** Operation of any tractor truck/semitrailer combination on US Route 17 in Fauquier County between Route 50 and Interstate Route 66, except for local deliveries, pickups or transactions to be made within twenty-five miles of such route, is prohibited. Violation of this shall constitute a traffic infraction punishable as provided in 46.2-113 of the Code of Virginia.

**Ft. Eustis –** Prior to entering or leaving Ft. Eustis, contact the Ft. Eustis Police CVEU 24 hours in advance at (757) 879-0189 and/or the 24-hour Police Dispatch at (757) 878-4555. Commercial vehicles weighting 10,000 lbs. or more may not



## COMMONWEALTH of VIRGINIA

Gerald E. Lackey, Ph.D.  
Commissioner

Department of Motor Vehicles  
2300 West Broad Street

Post Office Box 27412  
Richmond, VA 23269-0001

enter Ft. Eustis between the hours of 6:00 and 8:30 AM. All escort drivers required by State and/or Locality permits will also be required to enter the installation during the movement of the load on Ft. Eustis. Requests for exemptions must be coordinated & approved by the Ft. Eustis Police in advance.

**Hampton – State Permit** not valid through city other than Interstate Routes 664 and 64. Contact the Hampton Hauling Permit Office for permit to travel routes not listed above. Telephone: (757) 726-2919.

**Harrisonburg – Permitted loads** traveling through the city of Harrisonburg must notify Shawn Adams with the Harrisonburg Public Works Dept 48-hours in advance prior to entering city limits at (540) 434-5928. Travel allowed Mon-Fri between the hours of 9:00 and 11:00 AM or 1:00 and 3:00 PM. No weekend or holiday travel is permitted.

**Henrico County – Contact County Traffic Engineer** for permit to travel on routes not indicated on permit. Telephone: (804) 501-4661. Travel permitted on Parham Road, Laburnum Ave, and routes numbered less than 600. No travel allowed between the hours of 7:00 and 9:00 AM or 4:00 and 6:00 PM. State issued permits will designate Henrico County roadways by name and/or route number.

**Herndon – Contact the Police Department** at least one (1) hour prior to entering corporate limits. Telephone: (703) 435-6846.

**Hillsboro – State Permit** not valid within city limits. Contact Mayor's office for travel within corporate limits. Telephone: (540) 486-8001 or email [MayorVance@HillsboroVA.gov](mailto:MayorVance@HillsboroVA.gov).

**Hopewell – Contact the Police Department** at least twenty-four (24) hours prior to entering corporate limits. Telephone: (804) 541-2275.

**Loudoun County - (Vehicles/loads in excess of 15'0 in height, 15'0 in width and/or 150'0 in length)** Travel is only permitted between the hours of 9:00 AM and 2:30 PM on non-interstate routes.

**Lynchburg – Contact the Lynchburg City Police Department** at least twenty-four (24) hours prior to entering corporate limits to obtain a local permit. Permit applications can be obtained at [www.lynchburgvapolice.gov](http://www.lynchburgvapolice.gov) on the forms & documents tab. Telephone: (434) 455-6047 or (434) 455-6154.

**Manassas – Contact City of Manassas Permit Office** ten (10) business days in advance prior to entering corporate limits. Telephone (703) 257-8278.

**Martinsville – Travel permitted** on routes listed below between one-half hour after sunrise to one-half hour prior to sunset within city limits only.

- Travel is restricted to the following routes:
  - East/West Travel – Utilize Route 58 between East City Limits & Fairy Street, proceed upon Fairy Street to Commonwealth Blvd. (Route 57), and along Commonwealth Blvd. to West City Limits. Travel Routes 1112 & 667 to Route 220 Business. Travel allowed north or South on Route 220 Business.
  - North/South Travel – Utilize designated Route 220 Bypass (does not enter City limits). Contact Police Department for travel on routes not listed. Telephone: (276) 656-5301.

**New Market – No travel** is allowed on Route 1002 (W. Old Cross Rd.). All oversized loads must contact New Market police twenty-four (24) hours prior to entering corporate limits. Telephone: (540) 459-6101.

**Newport News – State Permit** not valid within the City of Newport News except for Interstate Routes 64 & 664. Contact Engineering Department for permit to travel routes not listed. Telephone: (757) 926-8611.

**Norfolk – State Permit** not valid for travel within the city except for Interstate Routes 64, 264, 464 & 564. Contact City Right of Way Dept. for permit to travel routes not listed. Telephone: (757) 664-7306.

**Norton – (Vehicles/loads that are oversized and/or overweight)** For travel on routes other than Route 23 Bypass within the city, contact Fred Ramey or Stephen McElroy with the Norton City Manager's Office, (24) hours prior to entering corporate limits for permission to travel. Telephone: (276) 679-1160.

No travel allowed between the hours of 7:30 and 9:00 AM and 3:00 and 4:00 PM Mon – Fri. Drivers must contact the Norton Police Department at least one (1) hour prior to entering corporate limits. Telephone: (276) 679-1211.



# COMMONWEALTH of VIRGINIA

Department of Motor Vehicles  
2300 West Broad Street

Gerald F. Lackey, Ph.D.  
Commissioner

Post Office Box 27412  
Richmond, VA 23269-0001

**Portsmouth – State Permit** valid for travel through city on Interstate Route 264 and Route 164 only. Contact City Traffic Engineer for permit to travel routes not listed above. Telephone: (757) 393-8594.

**Prince William County** - (Vehicles/loads in excess of 15'0 in height, 15'0 in width and/or 150'0 in length) Travel is only permitted between the hours of 9:00 AM and 2:30 PM on non-interstate routes.

**Richmond – State Permit** not valid for travel within the city except for Interstate Routes 64, 195 & 95. Contact City Traffic Engineer for permit to travel routes not listed above. Telephone: (804) 646-3840 or 0442.

**Roanoke –** (Vehicles/loads in excess of 12' in width) Travel restricted to the following routes:

- Interstate Route I-581
- Route 460 (Orange Ave) between I-581 & the East Corporate limits.
- Route 220 (Franklin Rd.) between Rt. 419 & the South Corporate limits.
- Route 419 between Rt. 220 & Salem Corporate limits.

For routes traveled other than those listed above, contact Roanoke Police Department. Telephone: (540) 853-2212.

**Suffolk – State Permit** not valid for travel within the city except for Interstate Route 664 and Route 164. Permit holder must contact Suffolk at (757) 514-7606 to obtain a permit.

**Vienna –** Contact the Police Department at least one (1) hour prior to entering corporate limits. Telephone: (703) 255-6366/6367.

**Virginia Beach – State Permit** not valid for travel through City other than Interstate Routes 64 and 264. Contact Permits & Inspections for permit to travel routes not listed above. Telephone: (757) 385-4211, ext. 3.

For permit information on weekends/holidays after 5:00 PM, call (757) 385-5000.

**Williamsburg –** Travel permitted on Route 143, Route 60, and Route 199. Contact the City Public Works Department for travel on routes not listed at (757) 220-6100.

## "GEOGRAPHICAL, AREA TIMES & DAYS TRAVEL RESTRICTIONS"

**Botetourt & Alleghany Counties Route 220** - (Vehicles/loads that are over width and/or over length) Travel allowed upon Route 220 between Fincastle & Clifton Forge only between the hours of 9:30 AM and 2:30 PM.

**Richmond – Petersburg Metropolitan Area** – (Vehicles/loads that are over width and/or over length) No travel allowed between the hours of 7:00 and 9:00 AM or between 4:00 and 6:00 PM Monday through Friday on any of the following segments of roadway:

- I-95 between Route 73 (Parham Rd.) north of Richmond & the City of Petersburg South Corporate limits.
- I-85 within the City of Petersburg Corporate limits.
- I-64 between I-95 & I-295 East & West within Henrico County.

**Northern Virginia Area Interstate Routes** – (Vehicles/loads that are over width and/or over length) No travel allowed between the hours of 7:00 and 9:00 AM or between 4:00 and 6:00 PM Monday through Friday on Interstate Routes 495, 395, 95 (including the Capital Beltway and within Fairfax, Prince William and Stafford counties), Interstate Route 66 between I-495 & the Fairfax – Prince William County Line.

**Northern Virginia Area Non-Interstate Routes** – (Vehicles/loads in excess of 15'0 in height, 15'0 in width and/or 150'0 in length) Travel is only permitted between the hours of 9:00 am and 2:30 pm in the counties of Arlington, Fairfax, Loudoun, Prince William.

**Roanoke/Salem Area** – (Vehicles/loads that are over width and/or over length) No travel allowed between the hours of 7:00 and 9:00 AM or between 4:00 and 6:00 PM Monday through Friday on Interstate Routes 581 & Route 419.

**Tidewater Area** – (Vehicles/loads that are over width and/or over length) No travel allowed between the hours of 7:00 and 9:00 Am or between 4:00 and 6:00 PM Monday through Friday on the following routes:

- I-64 between the Intersection of I-64 and Route 17 (City of Newport News) and intersection of I-64 and I-264 (City of Chesapeake).
- I-564, I-464 and I-264

**Hampton Roads Bridge Tunnel** – Over width loads not exceeding 10'6" may travel within the vicinity of the Hampton Roads Bridge Tunnel on I-64 (between LaSalle





## COMMONWEALTH of VIRGINIA

Gerald F. Lackey, Ph.D.  
Commissioner

Department of Motor Vehicles  
2300 West Broad Street

Post Office Box 27412  
Richmond, VA 23269-0001

Ave. in Hampton & Fourth View St. in Norfolk) on Tuesday, Wednesday and Thursday between the hours of 9:30 AM and 3:30 PM. Vehicles exceeding 10'6" must utilize the Monitor-Merrimac Memorial Bridge Tunnel on I-664. Telephone: (757) 727-4830.

**Monitor-Merrimac Memorial Bridge Tunnel** – The driver of any oversized vehicle is required to stop at the inspection station and present hauling permit. Oversize loads may travel through I-664 Monitor Merrimac Bridge Tunnel between 9:30 AM and 3:00 PM. If nighttime travel is authorized on permit, travel will be allowed Monday through Saturday between 9:00 PM and 4:30 AM with prior coordination and deconfliction with VDOT planned lane closures. Please call (757) 247-2100 at least two (2) hours prior to traveling through the tunnel. If you are authorized to travel through the tunnel before 9:30 AM or after 3:00 PM Monday through Saturday, you will be required to wait for the required escort until after the peak rush hour times (these times may vary). Departure times can vary and are at the discretion of MMBT Authority Personnel.

### GEOGRAPHICAL AREA DIMENSIONAL TRAVEL RESTRICTIONS

**Alberta Weigh Station (I-85)** - Vehicles with a clearance less than 15" off the ground, overall length over 100'0", or overall width over 19'0" should bypass the scales. The driver of the permitted vehicle/load shall contact the weigh station supervisor or his/her designated representative, at (434) 949-7336, no less than fifteen minutes prior to arriving at the weigh station to give an estimated time of arrival for possible inspection. The permitted vehicle/load shall continue to travel and not stop unless directed to do so by a law enforcement officer or weigh station personnel.

**Hampton Roads Bridge Tunnel (I-64)** – Width: 10'6"; Height: 13'6"; Length: Maximum normally allowed by permit; Weight: Maximum normally allowed by permit

**Monitor-Merrimac Bridge Tunnel (I-664)** – Width: 14'0"; Height: 14'0"; Length: Maximum normally allowed by permit; Weight: Maximum normally allowed by permit

**Downtown Tunnel (I-264 between the cities of Portsmouth and Norfolk)** – Width: 9'0"; Height: 13'6"; Length: Maximum normally allowed by permit; Weight: Maximum normally allowed by permit

The driver of any vehicle wider than 8'0" is required to stop at the inspection station for inspection. Vehicle wider than 8'6" will not be allowed. Vehicles 8'7" to 10'0" wide are allowed twenty-four (24) hours a day seven days a week. **Vehicles wider than 10'0" are not allowed between the hours of 5:30 AM to 9:00 AM and 3:00 PM to 6:30 PM, Monday through Friday.** All vehicles wider than 10'0" will be escorted by Elizabeth River Tunnel personnel. Escort departure times can vary and are at the discretion of the Elizabeth River Tunnel authority. Drivers may contact the Elizabeth River Tunnel Operations Center at (757) 313-0422.

**Midtown Tunnel (Route 58 between the cities of Portsmouth and Norfolk)** - Width: 10'4"; Height: 13'6"; Length: Maximum normally allowed by permit; Weight: Maximum normally allowed by permit

The driver of any vehicle wider than 8'0" is required to stop at the inspection station for inspection. Vehicles wider than 8'6" require a permit. Without a permit, vehicles wider than 8'6" will not be allowed. Vehicles 8'7" – 10'0" wide are allowed twenty-four hours a day, seven days a week. **Vehicles wider than 10'0" are not allowed between the hours of 5:30 a.m. to 9:00 a.m. and 3:00 p.m. to 6:30 p.m., Monday through Friday.** All vehicles wider than 10'0" will be escorted by Elizabeth River Tunnel personnel. Escort departure times can vary and are at the discretion of the Elizabeth River Tunnel authority. Drivers may contact the Elizabeth River Tunnel Operations Center at (757) 313-0422.

**Chesapeake Bay Bridge Tunnel (Route 13)** - Width: 14'0"; Height: 13'6"; Length: Maximum normally allowed by permit; Weight: See statement below

Gross weight in excess of 80,000 pounds must be approved by the Chesapeake Bay Bridge Tunnel Authority. For width in excess of 10'6" and/or length in excess of 100'0", permittee should contact Tunnel Authority twenty-four (24) hours in advance to arrange passage. Telephone: (757) 331-2960 ext. 40

**Big Walker & East River Mountain Tunnels (I-77 - Bland County)** - Width: 14'0"; Height: 16'0"; Length: Maximum normally allowed by permit; Weight: Maximum normally allowed by permit



# COMMONWEALTH of VIRGINIA

Gerald F. Lackey, Ph.D.  
Commissioner

Department of Motor Vehicles  
2300 West Broad Street

Post Office Box 27412  
Richmond, VA 23269-0001

**James River Bridge (Route 17 between Newport News & Isle of Wight County)** - Width: 14'0"; Height: 16'0"; Length: Maximum normally allowed by permit; Weight: Maximum normally allowed by permit

**Route 76 Powhite Parkway (Richmond Metropolitan Authority Expressway)** - Width: 12'0"; Height: 14'0"; Length: Maximum normally allowed by permit; Weight: Maximum normally allowed by permit

**Route I-95 (Downtown Richmond Expressway)** - Width: 12'0"; Height: 14'0"; Length: Maximum normally allowed by permit; Weight: Maximum normally allowed by permit


**Interstate Routes 95 & 85 (Richmond - Petersburg Metropolitan Area)** - Width: 14'0"; Height: 14'0"; Length: Maximum normally allowed by permit; Weight: Maximum normally allowed by permit

**Route 267 (Dulles Access Road)** - Contact Dulles Airport Authority for travel on Dulles Access Road.

**Route 3 Greys Point (Robert O. Norris Bridge)** - Width: 10'0"; Height: 14'0"; Length: Maximum normally allowed by permit; Weight: Maximum normally allowed by permit

**Narrow Bridges** - Police escort required when vehicle/load exceeds 12'0" wide but not greater than 14'0" wide to advance across bridges noted below to maintain traffic control prior to vehicle/load crossing. Police must be notified 24 hours in advance prior to crossing bridges.

- Route 17 bridge over York River @ York & Gloucester County lines on Route 17
- Route 15/58 Business bridge over Buggs Island Lake @ Clarksville
- Route 360 bridge over Dan River @ South Boston
- Route 360 bridge over Rappahannock River @ Tappahannock: Loads wider than 12'0 but not greater than 16'0 are permitted across bridge with required police escort.



WEST VIRGINIA DEPARTMENT OF TRANSPORTATION  
MAINTENANCE DIVISION  
Oversize/Overweight/Superload  
Permit No. 23172032804  
PERMIT EFFECTIVE FROM 06/27/2023-07/01/2023



Charge Account # 7808

Transmit To: WEST CHESTER PERMIT, LLC Email: ATLASMAIL@WCPERMIT.COM

Date Issued 6/21/2023 2:11:29PM

TO WHOM IT MAY CONCERN

In accordance with the provisions of Chapter 17c, Article 17, Section 11, Official Code of West Virginia, 1931, as amended, permission is hereby granted to: SUPERIOR TRANSPORTATION INC of 1940 HANAHAN ROAD NORTH CHARLESTON, SC 29406 (843)

740-1840

To Move OTHER-CABLE REEL

Overweight 26.00M 30.00T

Length: 82' 8" Width: 14' 0" Height: 15' 3" Gross Weight: 139000 Front: 0' 0" Rear: 0' 0"

Between sunrise and sunset on the following date or dates 06/27/2023-07/01/2023

NO TRAVEL IS ALLOWED WHEN SURFACE OF THE HIGHWAY IS MADE HAZARDOUS BY RAIN, SLEET, ICE OR WHEN MOVEMENT IS MADE HAZARDOUS BY FOG OR WIND.

Between VIRGINIA AND MARYLAND

A Distance of 26.00 Miles Over State Roads Nos.

START ON I-81 NB AT MP BERKELEY 0.00(STATE BORDER OF VIRGINIA),  
END ON I-81 AT MP BERKELEY 26.00(STATE BORDER OF MARYLAND)

Weight of Load 80000 Pounds

Gross Load 139000 Pounds

Truck or Tractor License No. P774412

State of SC For Pounds

Trailer or Semi Trailer No. TAL60D

State of NJ For Pounds

Return: oversize No overweight No

FEES:

Approved Jacob Bumgarner, PE

Ton Fee: \$31.20

Director, Operations Division

Basic Fee: \$20.00

Total: \$51.20

By FOSTER BRETT FOSTER 6/21/2023 2:11:29PM

Paid by: Escrow

Account-Account:


7808

ALL VEHICLES MUST BE MARKED AT THE APPROPRIATE LOCATION WITH AN APPROVED "OVERSIZE LOAD" SIGN. ACCEPTANCE OF THIS DOCUMENT SHALL HAVE THE SAME EFFECT AS THE SIGNING OF THE PERMIT BY THE APPLICANT.

Applicant SUPERIOR TRANSPORTATION INC

By \_\_\_\_\_

CERTIFIED AS CORRECT AND SUBJECT TO CONDITIONS SET FORTH ON ATTACHED PAGE.



**WEST VIRGINIA DEPARTMENT OF TRANSPORTATION**  
**MAINTENANCE DIVISION**  
**Oversize/Overweight/Superload**  
**Permit No. 23172032804**  
**PERMIT EFFECTIVE FROM 06/27/2023-07/01/2023**



**Axle Information**

Axle No.	1	2	3	4	5	6	7
Weight	19000	20000	20000	20000	20000	20000	20000
Space Between	21' 7"	4' 6"	4' 6"	40' 5"	4' 6"	4' 6"	

**TRAVEL RESTRICTIONS**

DRIVER MUST BE FAMILIAR WITH ALIGNMENT OF ROUTES (BOTH HORIZONTAL & VERTICAL) PRIOR TO MOVE TO ENSURE SAFE PASSAGE OF LOAD & PROTECTION OF THE TRAVELING PUBLIC. IN THE EVENT A MOVE MUST DEVIATE FROM THE APPROVED ROUTE FOR REFUELING, REST STOPS, ETC., THE FOLLOWING PROVISIONS MUST BE FOLLOWED: 1. THE HAULER MUST FIRST VERIFY THE NEW ROUTE CAN SAFELY ACCOMMODATE THE LOAD, WEIGHT, AND DIMENSIONS. 2. THE MOVE IS PROHIBITED FROM CROSSING ANY BRIDGES WHILE DEVIATING FROM THE APPROVED ROUTES. 3. THE DISTANCE SHALL NOT EXCEED ONE HALF (1/2) MILE IN LENGTH AND MUST TERMINATE AT A COMMERCIAL TRUCK STOP, OR OTHER SUITABLE LOCATION CAPABLE OF ACCOMMODATING THE LOAD.

MOVE MUST STOP AT ALL WEIGH STATIONS REGARDLESS OF ANY PREPASS IN-VEHICLE NOTIFICATIONS.

A REAR ESCORT IS REQUIRED FOR THIS MOVE ON ALL 4-LANE HIGHWAYS; BOTH A FRONT AND A REAR ARE REQUIRED ON ALL 2-LANE HIGHWAYS.

NIGHT TRAVEL IS NOT PERMITTED IN THE STATE OF WEST VIRGINIA FOR OVERDIMENSIONAL LOADS.

THIS MOVE REQUIRES A FRONT POLE CAR TO CHECK ALL OVERHEAD CLEARANCES, IN ADDITION TO ANY OTHER REQUIRED ESCORTS. POLE CAR CANNOT BE USED AS A FRONT ESCORT.


NO TRAVEL PERMITTED BETWEEN THE HOURS OF 7-9 A.M. OR 2-4 P.M. ON 2-LANE HIGHWAYS WHEN SCHOOL IS IN SESSION UNLESS ACCOMPANIED BY A LOW-IMPACT MONITOR.

TIME RESTRICTIONS APPLY FOR TURNPIKE TRAVEL. ALL OVERNIGHT PARKING IS PROHIBITED ON TURNPIKE PROPERTY, INCLUDING TOLL PLAZAS, TRAVEL PLAZAS AND REST AREAS. NO ENTRANCE ONTO TURNPIKE PERMITTED AFTER 8:00 PM, JUNE 1 THROUGH AUGUST 31 FOR OVERSIZE LOADS.

Except for the West Virginia turnpike, the vehicle and load listed on this permit may travel from sunrise to sunset on all highways for which this permit has been routed on any of the specified dates. West Virginia turnpike travel is limited to Monday through Friday from sunrise to sunset.

Informational Restriction on Route: I-81 From: BERKELEY County Log 0.00 To: BERKELEY County Log 26.00 Reason: TIME RESTRICTION Comment: NO PARKING AT WEST VIRGINIA WEIGH STATIONS WHEN THEY ARE CLOSED WITHOUT THE PERMISSION OF WEST VIRGINIA PUBLIC SERVICE COMMISSION TRANSPORTATION DEPARTMENT (THEIR PHONE NUMBER: 304-340-0818). SCHEDULED FROM 9/11/2014 UNTIL FURTHER NOTICE

Informational Restriction on Route: I-81 From: BERKELEY County Log 0.00 To: BERKELEY County Log 26.00 Reason: TIME RESTRICTION Comment: NO PARKING AT THE WELCOME CENTERS OR REST AREAS FOR OVERSIZE LOADS; EQUIPMENT SUBJECT TO REMOVAL. SCHEDULED FROM 9/11/2014 UNTIL FURTHER NOTICE



**WEST VIRGINIA DEPARTMENT OF TRANSPORTATION**  
**MAINTENANCE DIVISION**  
**Oversize/Overweight/Superload**  
**Permit No. 23172032804**  
**PERMIT EFFECTIVE FROM 06/27/2023-07/01/2023**



**THIS PERMIT SHALL BE SUBJECT TO THE FOLLOWING CONDITIONS**

APPROVAL TO EXCEED THE LIMITATIONS OF SIZE AND/OR WEIGHT SHALL NOT BE CONSTRUED AS PERMISSION TO OPERATE A VEHICLE NOT PROPERLY LICENSED.

THE STATE AND THE WEST VIRGINIA DEPARTMENT OF TRANSPORTATION DIVISION OF HIGHWAYS SHALL ASSUME NO RESPONSIBILITY FOR THE APPLICANT'S PROPERTY.

THE APPLICANT SHALL MAINTAIN LICENSES AND INSURANCE, IF APPLICABLE, ON VEHICLE AND TRAILER AS REQUIRED BY LAW.

EQUIPMENT COVERED BY THIS PERMIT SHALL BE MAINTAINED AND OPERATED IN ACCORDANCE WITH THE MOTOR VEHICLE LAWS AND ANY OTHER LAWS APPLICABLE TO THE OPERATION OF THE VEHICLE.

IN CONSIDERATION OF THIS PERMIT, THE APPLICANT AGREES TO SAVE THE STATE AND THE WEST VIRGINIA DEPARTMENT OF TRANSPORTATION DIVISION OF HIGHWAYS HARMLESS FROM ANY AND ALL CLAIMS, LOSS OR DAMAGES THAT MAY BE CAUSED TO ANY ROAD, BRIDGE, PERSON OR PROPERTY BY MOVEMENT UNDER SAID PERMIT AND SHALL REIMBURSE THE STATE OR THE WEST VIRGINIA DEPARTMENT OF TRANSPORTATION DIVISION OF HIGHWAYS FOR ANY EXPENDITURE THAT THE STATE OR THE WEST VIRGINIA DEPARTMENT OF TRANSPORTATION DIVISION OF HIGHWAYS MAY HAVE TO MAKE ON ANY ROAD, BRIDGE OR OTHER HIGHWAY STRUCTURE AS A RESULT OF SAID MOVEMENT.

NOTHING IN THIS PERMIT SHALL BE CONSTRUED AS WAIVING ANY LOAD LIMITATIONS ON ANY ROADS, EXCEPT AS SPECIFICALLY PROVIDED HEREIN.

APPLICANT AGREES TO FURNISH SUFFICIENT FLAGMEN TO PROTECT TRAFFIC ADEQUATELY AT ROAD INTERSECTIONS AND AT RAILROAD GRADE CROSSINGS AND AT THE ENDS OF BLIND CURVES OR ANY CURVES OF SUCH DEGREE OF SHARPNESS THAT MORE THAN HALF OF THE PAVEMENT IS OBSTRUCTED WITH TRUCK AND TRAILER.

NO TRAVEL IS ALLOWED WHEN THE SURFACE OF HIGHWAYS IS MADE HAZARDOUS BY RAIN, SLEET, SNOW, ICE, OR WHEN MOVEMENT IS MADE HAZARDOUS BY FOG OR WIND.

WHEN NECESSARY TO PERMIT THE NORMAL FLOW OF OTHER VEHICULAR TRAFFIC WHICH TRAVELS AT A HIGHER SPEED THAN THE APPLICANT'S VEHICLE APPLICANT AGREES TO PARK THE VEHICLE AT THE FIRST CONVENIENT LOCATION OFF THE PAVEMENT TO PERMIT PASSING.

VIOLATION OF ANY PROVISION SET FORTH IN THIS PERMIT WILL AUTOMATICALLY VOID THIS PERMIT AND ALL UNUSED COUPONS.

A COPY OF THE WEST VIRGINIA DIVISION OF HIGHWAYS RULES AND REGULATIONS FOR THE MOVEMENT OF OVERSIZE AND OVERWEIGHT LOADS IS AVAILABLE BY CALLING (304)558-9547; OR BY WRITING TO WEST VIRGINIA DIVISION OF HIGHWAYS, HIGHWAY OPERATIONS DIVISION, CENTRAL PERMIT OFFICE, BLDG. 5 RM. A-356, 1900 KANAWHA BLVD. E., CHARLESTON, WEST VIRGINIA 25305-0430.

THIS PERMIT MUST BE CARRIED IN THE VEHICLE OR COMBINATION OF VEHICLES TO WHICH IT REFERS AND SHALL BE OPEN TO INSPECTION BY ANY POLICE OFFICER OR AUTHORIZED AGENT OF THE COMMISSIONER OF HIGHWAYS OR THE PUBLIC SERVICE COMMISSION.

01-8-10

# Maryland Department of Transportation

## State Highway Administration

### Special Hauling Permit

Permittee is **REQUIRED** to review the current list of **GENERAL CONDITIONS, ROUTE and HOLIDAY RESTRICTIONS IMMEDIATELY PRIOR to EVERY move and is fully responsible for being in compliance.**

General Conditions, Route and Holiday Restrictions are available at [www.roads.maryland.gov/cvo](http://www.roads.maryland.gov/cvo)

Permit Number: 23172042701

Sent By: Email: JIMC@SUPERIORTRANSPORTATION.US

Issued: 6/21/2023 3:07:05PM

Paid by: Credit Card/E-Check - Account: 34371

Effective From: 06/27/2023 To: 07/01/2023

Permit Fee: \$180.00

Permittee: SUPERIOR TRANSPORTATION INC

State: Permit Fee: \$180.00

P O BOX 63537

N CHARLESTON, SC 29419

MD/USDOT #: 760583

Vehicle Weight (lbs) Make/Model/Serial

Load: OTHER -CABLE REEL

//

Power Unit - License: P774412 (SC)

KENWORTH/

Trailer #1 - License: TAL60D (NJ)

FONTAINE/

Overall Dimensions : Length: 82' 8" Width: 14' 0" Height: 15' 3" GVW 149000

Driver's Name: WILL SCOTT

Driver's Phone: (706) 840-0517

Route

From: WEST VIRGINIA

To: PENNSYLVANIA

Via: START ON I-81 NB(STATE BORDER OF WEST VIRGINIA), END ON I-81(STATE BORDER OF PENNSYLVANIA)

#### GENERAL RESTRICTIONS

ONLY valid for single trip.

Holiday movements are prohibited.

Each permit vehicle shall maintain 1/2 mile distance from another.

Refusal to be weighed invalidates permit and makes it subject to confiscation.

Loads up to and including 150K, 13' W, 100' L, 14'6" H authorized to travel 24/7.

Each permit vehicle with escort shall maintain 1 mile distance from another.

All other loads **MUST** adhere to specified travel times.

#### SPECIAL RESTRICTIONS

1. Responsible for overhead clearances.
2. Wide load signs on both front and rear
3. No more than 27,000 Lbs ON ANY ONE AXLE
4. Pole vehicle escort required to precede the escorted vehicle
5. Keep to extreme right-use shoulder if possible
6. CONTACT THE COUNTY/LOCAL JURISDICTIONS FOR AUTHORIZATION TO TRAVEL ON LOCAL AND COUNTY ROUTES.
7. Two Escort Vehicles
8. Move 9:00am - 3:30pm
9. Responsible for overhead clearances
10. The speed of the overweight vehicle may not exceed 10 miles per hour under the posted speed limit at any time.

#### For Police Use Only:

Escort Date: \_\_\_\_\_ TRR Name - ID#: \_\_\_\_\_

MSP Case #: \_\_\_\_\_ TPR Signature: \_\_\_\_\_


Total Hours: \_\_\_\_\_ Total Miles: \_\_\_\_\_ Notes: \_\_\_\_\_

#### Axle Weight / Spacing

AXLE NUMBER	1	2	3	4	5	6	7
Axle Weight	23000	21000	21000	21000	21000	21000	21000
Axle Spacing	21' 9"	4' 6"	4' 6"	40' 5"	4' 6"	4' 6"	

**Note: This Permit is subject to favorable road and weather conditions.**

Ad  
Very low temperature and high humidity

<b>M-936P (2-09)</b>    www.dot.state.pa.us	Application Id: H512222290  <div style="text-align: center;"> <b>COMMONWEALTH OF PENNSYLVANIA</b>  <b>Special Hauling Permit</b> </div> <p style="font-size: small;">Subject to all the conditions, restrictions, and regulations prescribed by the Pennsylvania Department of Transportation (see in particular 67 PA Code, Chapter 179) and subject to the special conditions or restrictions set forth herein or attached hereto.</p>	Permit No: 2023-178-08-42497
--	--	------------------------------

<b>MOTOR CARRIER NAME AND ADDRESS</b>
SUPERIOR TRANSPORTATION INCORPORATED 1940 HANAHAN RD NORTH CHARLESTON SC 29406

<b>PERMIT</b>									
<table style="width: 100%;"> <tr> <td style="width: 33%;">Permit Office: 08 - 0</td> <td style="width: 33%;">Phone: 717-787-5138</td> <td style="width: 33%;"></td> </tr> <tr> <td>Date Issued: 06/27/2023</td> <td>Permit Type: SINGLE TRIP</td> <td></td> </tr> <tr> <td>Time Issued: 08:04 AM</td> <td>Account Name: 34 SUPERIOR TRANSPORTATION INCORPORATED</td> <td></td> </tr> </table>	Permit Office: 08 - 0	Phone: 717-787-5138		Date Issued: 06/27/2023	Permit Type: SINGLE TRIP		Time Issued: 08:04 AM	Account Name: 34 SUPERIOR TRANSPORTATION INCORPORATED	
Permit Office: 08 - 0	Phone: 717-787-5138								
Date Issued: 06/27/2023	Permit Type: SINGLE TRIP								
Time Issued: 08:04 AM	Account Name: 34 SUPERIOR TRANSPORTATION INCORPORATED								

<b>MOVE INFORMATION</b>															
<table style="width: 100%;"> <tr> <td style="width: 33%;">Move Begins: 06/29/2023</td> <td style="width: 33%;">SPC Code: WWPQ</td> <td style="width: 33%;">Total Fees: 422.32</td> </tr> <tr> <td>Move Ends: 07/06/2023</td> <td>Meet PSP Date: N/A</td> <td>Total Miles: 259</td> </tr> <tr> <td>Move #: N/A</td> <td></td> <td></td> </tr> <tr> <td>Meet PSP At: N/A</td> <td></td> <td></td> </tr> <tr> <td colspan="3" style="text-align: center;">NATL Park Service Approval #: N/A</td> </tr> </table>	Move Begins: 06/29/2023	SPC Code: WWPQ	Total Fees: 422.32	Move Ends: 07/06/2023	Meet PSP Date: N/A	Total Miles: 259	Move #: N/A			Meet PSP At: N/A			NATL Park Service Approval #: N/A		
Move Begins: 06/29/2023	SPC Code: WWPQ	Total Fees: 422.32													
Move Ends: 07/06/2023	Meet PSP Date: N/A	Total Miles: 259													
Move #: N/A															
Meet PSP At: N/A															
NATL Park Service Approval #: N/A															


<b>BOND PERMIT NUMBERS</b>								
<table style="width: 100%;"> <tr> <th style="width: 15%;">Index #</th> <th style="width: 35%;">County</th> <th style="width: 30%;">State Route</th> <th style="width: 20%;">Bond Permit Number</th> </tr> <tr> <td colspan="4" style="text-align: center;">NONE</td> </tr> </table>	Index #	County	State Route	Bond Permit Number	NONE			
Index #	County	State Route	Bond Permit Number					
NONE								

<b>POWER AND DRAWN UNITS</b>															
<table style="width: 100%;"> <tr> <th style="width: 5%;">Unit #</th> <th style="width: 45%;">Equipment Type</th> <th style="width: 25%;">Registration/VIN</th> <th style="width: 10%;">State</th> <th style="width: 15%;"># of Axles</th> </tr> <tr> <td style="text-align: center;">1</td> <td>P -TRUCK TRACTOR</td> <td>P774412</td> <td style="text-align: center;">SC</td> <td style="text-align: center;">4</td> </tr> <tr> <td style="text-align: center;">2</td> <td>D -SEMITRAILER</td> <td>TAL60D</td> <td style="text-align: center;">NJ</td> <td style="text-align: center;">3</td> </tr> </table>	Unit #	Equipment Type	Registration/VIN	State	# of Axles	1	P -TRUCK TRACTOR	P774412	SC	4	2	D -SEMITRAILER	TAL60D	NJ	3
Unit #	Equipment Type	Registration/VIN	State	# of Axles											
1	P -TRUCK TRACTOR	P774412	SC	4											
2	D -SEMITRAILER	TAL60D	NJ	3											

<b>SIZE INFORMATION</b> <i>(Zeros = not specified)</i>																																				
<table style="width: 100%;"> <tr> <th style="width: 15%;">LENGTH</th> <th style="width: 10%;">Ft.</th> <th style="width: 10%;">In.</th> <th style="width: 15%;">WIDTH</th> <th style="width: 10%;">Ft.</th> <th style="width: 10%;">In.</th> <th style="width: 15%;">HEIGHT</th> <th style="width: 10%;">Ft.</th> <th style="width: 10%;">In.</th> </tr> <tr> <td><b>TOTAL LENGTH:</b></td> <td>00089</td> <td>00</td> <td><b>TOTAL WIDTH:</b></td> <td>00014</td> <td>00</td> <td><b>TOTAL HEIGHT:</b></td> <td>00015</td> <td>03</td> </tr> <tr> <td><b>Veh Only Length:</b></td> <td>00000</td> <td>00</td> <td><b>Veh Only Width:</b></td> <td>00000</td> <td>00</td> <td><b>Veh Only Height:</b></td> <td>00000</td> <td>00</td> </tr> <tr> <td></td> <td></td> <td></td> <td><b>BODY WIDTH:</b></td> <td>00000</td> <td>00</td> <td></td> <td></td> <td></td> </tr> </table>	LENGTH	Ft.	In.	WIDTH	Ft.	In.	HEIGHT	Ft.	In.	<b>TOTAL LENGTH:</b>	00089	00	<b>TOTAL WIDTH:</b>	00014	00	<b>TOTAL HEIGHT:</b>	00015	03	<b>Veh Only Length:</b>	00000	00	<b>Veh Only Width:</b>	00000	00	<b>Veh Only Height:</b>	00000	00				<b>BODY WIDTH:</b>	00000	00			
LENGTH	Ft.	In.	WIDTH	Ft.	In.	HEIGHT	Ft.	In.																												
<b>TOTAL LENGTH:</b>	00089	00	<b>TOTAL WIDTH:</b>	00014	00	<b>TOTAL HEIGHT:</b>	00015	03																												
<b>Veh Only Length:</b>	00000	00	<b>Veh Only Width:</b>	00000	00	<b>Veh Only Height:</b>	00000	00																												
			<b>BODY WIDTH:</b>	00000	00																															

<b>LOAD INFORMATION</b>								
<table style="width: 100%;"> <tr> <td style="width: 50%;">Load Quantity: 00001</td> <td style="width: 50%;">Load Serial ID: 000378504</td> </tr> <tr> <td colspan="2">Load Type: 67A-Combination - Load - General (nondivisible)</td> </tr> <tr> <td colspan="2">Load Description: CABLE REEL</td> </tr> <tr> <td colspan="2">Guide Rail Dev #: N/A</td> </tr> </table>	Load Quantity: 00001	Load Serial ID: 000378504	Load Type: 67A-Combination - Load - General (nondivisible)		Load Description: CABLE REEL		Guide Rail Dev #: N/A	
Load Quantity: 00001	Load Serial ID: 000378504							
Load Type: 67A-Combination - Load - General (nondivisible)								
Load Description: CABLE REEL								
Guide Rail Dev #: N/A								




M-936P (2-09)	Application Id: H512222290	Permit No: 2023-178-08-42497
 www.dot.state.pa.us	<b>COMMONWEALTH OF PENNSYLVANIA</b> <b>Special Hauling Permit</b> Subject to all the conditions, restrictions, and regulations prescribed by the Pennsylvania Department of Transportation (see in particular 67 PA Code, Chapter 179) and subject to the special conditions or restrictions set forth herein or attached hereto.	

WEIGHT INFORMATION	
Gross Weight: 153000 lbs.	Legal Weight: 80000 lbs.

AXLES							
Position	Total Weight (lbs.)	Distance from prev. axle	Vehicle only Weight (lbs.)	Position	Total Weight (lbs.)	Distance from prev. axle	Vehicle only Weight (lbs.)
1	15000	000 ft 00 in	00000	5	23000	040 ft 00 in	00000
2	23000	021 ft 09 in	00000	6	23000	004 ft 06 in	00000
3	23000	004 ft 06 in	00000	7	23000	004 ft 06 in	00000
4	23000	004 ft 06 in	00000				


ROUTE INFORMATION	
<b>Origin</b>	
County: FRANKLIN	State: MD
State Route: 0081	
Start 0 miles from intersection:	MARYLAND STATE LINE
<b>Destination</b>	
County: PIKE	State: NY
State Route: 0084	
End 0 miles from intersection:	NEW YORK STATE LINE

AUTHORIZED ROUTES						
Outgoing Route - Loaded						
Leg	Start County	Travelling on Route	Dir	SR Miles	To Intersection	Exit#
1	FRANKLIN	SR0081	North	191.22	EXIT 191A-SR 6006(E) SCRANTON CARBO	
2	LACKAWANNA	SR6006	East	10.38	SR1041 / PIKE ST (N)	
3	LACKAWANNA	SR1041	North	1.15	SR6006	
4	LACKAWANNA	SR6006	East	2.59	SR0006	
5	LACKAWANNA	SR0006	East	45.06	SR 0084(E) SR 0084 SH MILFORD	
6	PIKE	SR0084	East	8.08	NEW YORK STATE LINE	

<b>M-936P (2-09)</b>	Application Id: H512222290	Permit No: 2023-178-08-42497
 <p style="margin-top: 5px;">www.dot.state.pa.us</p>	<p><b>COMMONWEALTH OF PENNSYLVANIA</b></p> <p><b>Special Hauling Permit</b></p> <p style="font-size: small;">Subject to all the conditions, restrictions, and regulations prescribed by the Pennsylvania Department of Transportation (see in particular 67 PA Code, Chapter 179) and subject to the special conditions or restrictions set forth herein or attached hereto.</p>	

ROUTE RESTRICTIONS - OUTGOING	
Restr Code	From/To Intersection Or Bridge Label Route Analysis Restriction
8221	TRAVELING ON OTHER THAN A LIMITED ACCESS HIGHWAY WITHIN HARRISBURG CITY LIMITS FORWARD COPY OF SPECIAL HAULING PERMIT VIA EMAIL TO HARRISBURG CITY POLICE AT BBRAUGHLER@HARRISBURGPA.GOV, AT LEAST 24 HOURS PRIOR TO TRAVELING WITHIN SAID CITY BOUNDARIES.
SR: 0006	<b>Br Label:</b> ON US6 0.60 MI E FROM Continuing SR 0006(W) <b>Br Id:</b> 63 0006 0300 0000
9900	NO OTHER TRUCK, COMBINATION OR SME ON SAME BRIDGE SPAN WHILE CROSSING STRUCTURE(S). PILOT CAR(S) REQUIRED WHILE CROSSING STRUCTURE(S) - SEE REGULATION 179.10(13). A CURRENT "CERTIFICATE OF INSURANCE" FOR EACH PILOT CAR SHALL BE OPEN TO INSPECTION.


PERMIT RESTRICTIONS	
Restr Code	Restriction Description
1021	NO MOVEMENT PERMITTED FROM 12 NOON ON JULY 3 TO SUNRISE ON JULY 5, 2023, UNLESS EXEMPTED PER § 4962 (F.1). FOR TURNPIKE RESTRICTIONS, GO TO: WWW.PATURNPIKE.COM-> COMMERCIAL/OVER-DIMENSIONAL-> OVER DIMENSIONAL RULES.
2006	THE PERMITTEE SHALL REPAIR AT THEIR OWN EXPENSE AND TO THE SATISFACTION OF THE DEPARTMENT ANY OVERT DAMAGE TO HIGHWAYS OR STRUCTURES WHICH OCCURS IN CONNECTION WITH OPERATIONS UNDER THE PERMIT AS PER TITLE 67 PA. CODE, CHAPTER 179.
2027	UNLESS PRIOR PERMISSION HAS BEEN OBTAINED FROM THE APPROPRIATE AUTHORITY, PERMITTED VEHICLE MAY NOT EXCEED ANY POSTED SIZE OR WEIGHT LIMIT, INCLUDING POSTINGS ON MOUNTED SIGNS AND ELECTRONIC VARIABLE MESSAGE SIGNS.
2028	UNLESS SPECIFICALLY EXEMPTED ON THE PERMIT, PERMITTED VEHICLE MAY NOT EXCEED ANY POSTED SIZE OR WEIGHT LIMIT, INCLUDING POSTINGS ON MOUNTED SIGNS AND ELECTRONIC VARIABLE MESSAGE SIGNS.
2040	VEHICLE MAY NOT TRAVEL ON LOCAL ROADS AND STREETS WITHOUT PRIOR APPROVAL FROM LOCAL AUTHORITIES.

<b>M-936P (2-09)</b>	Application Id: H512222290	Permit No: 2023-178-08-42497
 <a href="http://www.dot.state.pa.us">www.dot.state.pa.us</a>	<b>COMMONWEALTH OF PENNSYLVANIA</b> <b>Special Hauling Permit</b> <small>Subject to all the conditions, restrictions, and regulations prescribed by the Pennsylvania Department of Transportation (see in particular 67 PA Code, Chapter 179) and subject to the special conditions or restrictions set forth herein or attached hereto.</small>	

<b>PERMIT RESTRICTIONS</b>	
Restr Code	Restriction Description
2055	PERMITTEE SHALL NOTIFY AFFECTED PUBLIC UTILITIES AT LEAST 24 HOURS PRIOR TO MOVEMENT TO ARRANGE RELOCATION OF AFFECTED WIRES. LEAD PILOT CAR WITH HEIGHT SENSITIZING DEVICE REQUIRED -- SEE REGULATION 179.10(13).
2056	PERMITTEE SHALL NOTIFY AFFECTED MUNICIPALITIES AT LEAST 24 HOURS PRIOR TO MOVEMENT IN PA TO ARRANGE ADJUSTMENT OF AFFECTED TRAFFIC SIGNALS.
2080	BRAKE RETARDER REQUIRED - SEE REGULATION 179.10(20).
2096	VEHICLE MUST MAINTAIN A MINIMUM SPEED OF 40 M.P.H. ON FREEWAYS UNLESS ACCOMPANIED BY A FOLLOWING PILOT CAR. SEE SECTION 179.10(13).
3070	PILOT CAR REQUIRED, SEE DEPARTMENT REGULATION 179.10(13). A CURRENT "CERTIFICATE OF INSURANCE" FOR EACH PILOT CAR SHALL BE OPEN TO INSPECTION. SEE DEPARTMENT REGULATION 179.7.
3071	A CURRENT "CERTIFICATE OF INSURANCE" FOR EACH PILOT CAR SHALL BE OPEN TO INSPECTION. SEE DEPARTMENT REGULATION 179.7.
3075	ONLY ONE PILOT CAR IS REQUIRED IF TOTAL WIDTH IS GREATER THAN 13' BUT LESS THAN 14' & TOTAL LENGTH IS GREATER THAN 90' BUT LESS THAN 120'. IF HIGHWAY CARRIES TRAFFIC ON TWO OR MORE LANES IN SAME DIRECTION, PILOT CAR SHALL FOLLOW; OTHERWISE IT SHALL LEAD.
6000	PRIOR TO MOVEMENT, THE DRIVER(S) SHALL THOROUGHLY READ, SIGN AND DATE THIS PERMIT IN THE SPACE PROVIDED BELOW TO ACKNOWLEDGE ALL VEHICLE AND ANY LOAD DATA AS WELL AS SHIPPING DOCUMENTS AND INSURANCE ARE FULLY IN COMPLIANCE WITH THIS PERMIT.
6003	THE DRIVER SHALL CARRY THE PERMIT AND FORM M-938 IN THE PERMITTED VEHICLE. FORM M-938 IS AVAILABLE FROM: PERMIT OFFICES, PERMIT SERVICES AND PENNDOT'S WEB SITE: WWW.PENNDOT.GOV >DOING BUSINESS>PERMITS>HAULING INFORMATION. FORM MUST BE LEGIBLE.
<p><b>The driver shall carry the permit and a copy of the Department Form M-938 in the permitted vehicle.</b></p> <p> <b>Driver's Signature:</b> _____           <b>Date:</b> _____         </p>	

<b>Issued By:</b> <u>Richard Reisinger, PE, Acting</u> DISTRICT EXECUTIVE	<b>Issued For:</b> <u>Michael B. Carroll</u> SECRETARY OF TRANSPORTATION
--	---

END OF PERMIT Page 4 of 4

<b>M-936P (2-09)</b>    www.dot.state.pa.us	Application Id: H512222290  <div style="text-align: center;"> <b>COMMONWEALTH OF PENNSYLVANIA</b>  <b>Special Hauling Permit</b> </div> <p style="font-size: small;">Subject to all the conditions, restrictions, and regulations prescribed by the Pennsylvania Department of Transportation (see in particular 67 PA Code, Chapter 179) and subject to the special conditions or restrictions set forth herein or attached hereto.</p>	Permit No: 2023-178-08-42497
--	--	------------------------------

<b>MOTOR CARRIER NAME AND ADDRESS</b>
SUPERIOR TRANSPORTATION INCORPORATED 1940 HANAHAN RD NORTH CHARLESTON SC 29406

<b>PERMIT</b>									
<table style="width: 100%;"> <tr> <td style="width: 33%;">Permit Office: 08 - 0</td> <td style="width: 33%;">Phone: 717-787-5138</td> <td style="width: 33%;"></td> </tr> <tr> <td>Date Issued: 06/27/2023</td> <td>Permit Type: SINGLE TRIP</td> <td></td> </tr> <tr> <td>Time Issued: 08:04 AM</td> <td>Account Name: 34 SUPERIOR TRANSPORTATION INCORPORATED</td> <td></td> </tr> </table>	Permit Office: 08 - 0	Phone: 717-787-5138		Date Issued: 06/27/2023	Permit Type: SINGLE TRIP		Time Issued: 08:04 AM	Account Name: 34 SUPERIOR TRANSPORTATION INCORPORATED	
Permit Office: 08 - 0	Phone: 717-787-5138								
Date Issued: 06/27/2023	Permit Type: SINGLE TRIP								
Time Issued: 08:04 AM	Account Name: 34 SUPERIOR TRANSPORTATION INCORPORATED								


<b>MOVE INFORMATION</b>															
<table style="width: 100%;"> <tr> <td style="width: 33%;">Move Begins: 06/29/2023</td> <td style="width: 33%;">SPC Code: WWPQ</td> <td style="width: 33%;">Total Fees: 422.32</td> </tr> <tr> <td>Move Ends: 07/06/2023</td> <td>Meet PSP Date: N/A</td> <td>Total Miles: 259</td> </tr> <tr> <td>Move #: N/A</td> <td></td> <td></td> </tr> <tr> <td>Meet PSP At: N/A</td> <td></td> <td></td> </tr> <tr> <td colspan="3" style="text-align: center;">NATL Park Service Approval #: N/A</td> </tr> </table>	Move Begins: 06/29/2023	SPC Code: WWPQ	Total Fees: 422.32	Move Ends: 07/06/2023	Meet PSP Date: N/A	Total Miles: 259	Move #: N/A			Meet PSP At: N/A			NATL Park Service Approval #: N/A		
Move Begins: 06/29/2023	SPC Code: WWPQ	Total Fees: 422.32													
Move Ends: 07/06/2023	Meet PSP Date: N/A	Total Miles: 259													
Move #: N/A															
Meet PSP At: N/A															
NATL Park Service Approval #: N/A															

<b>BOND PERMIT NUMBERS</b>								
<table style="width: 100%;"> <tr> <th style="width: 15%;">Index #</th> <th style="width: 35%;">County</th> <th style="width: 35%;">State Route</th> <th style="width: 15%;">Bond Permit Number</th> </tr> <tr> <td colspan="4" style="text-align: center;">NONE</td> </tr> </table>	Index #	County	State Route	Bond Permit Number	NONE			
Index #	County	State Route	Bond Permit Number					
NONE								

<b>POWER AND DRAWN UNITS</b>															
<table style="width: 100%;"> <tr> <th style="width: 10%;">Unit #</th> <th style="width: 45%;">Equipment Type</th> <th style="width: 20%;">Registration/VIN</th> <th style="width: 10%;">State</th> <th style="width: 15%;"># of Axles</th> </tr> <tr> <td>1</td> <td>P - TRUCK TRACTOR</td> <td>P774412</td> <td>SC</td> <td>4</td> </tr> <tr> <td>2</td> <td>D - SEMITRAILER</td> <td>TAL60D</td> <td>NJ</td> <td>3</td> </tr> </table>	Unit #	Equipment Type	Registration/VIN	State	# of Axles	1	P - TRUCK TRACTOR	P774412	SC	4	2	D - SEMITRAILER	TAL60D	NJ	3
Unit #	Equipment Type	Registration/VIN	State	# of Axles											
1	P - TRUCK TRACTOR	P774412	SC	4											
2	D - SEMITRAILER	TAL60D	NJ	3											

<b>SIZE INFORMATION</b> <i>(Zeros = not specified)</i>																																				
<table style="width: 100%;"> <tr> <th style="width: 15%;">LENGTH</th> <th style="width: 10%;">Ft.</th> <th style="width: 10%;">In.</th> <th style="width: 15%;">WIDTH</th> <th style="width: 10%;">Ft.</th> <th style="width: 10%;">In.</th> <th style="width: 15%;">HEIGHT</th> <th style="width: 10%;">Ft.</th> <th style="width: 10%;">In.</th> </tr> <tr> <td><b>TOTAL LENGTH:</b></td> <td>00089</td> <td>00</td> <td><b>TOTAL WIDTH:</b></td> <td>00014</td> <td>00</td> <td><b>TOTAL HEIGHT:</b></td> <td>00015</td> <td>03</td> </tr> <tr> <td><b>Veh Only Length:</b></td> <td>00000</td> <td>00</td> <td><b>Veh Only Width:</b></td> <td>00000</td> <td>00</td> <td><b>Veh Only Height:</b></td> <td>00000</td> <td>00</td> </tr> <tr> <td></td> <td></td> <td></td> <td><b>BODY WIDTH:</b></td> <td>00000</td> <td>00</td> <td></td> <td></td> <td></td> </tr> </table>	LENGTH	Ft.	In.	WIDTH	Ft.	In.	HEIGHT	Ft.	In.	<b>TOTAL LENGTH:</b>	00089	00	<b>TOTAL WIDTH:</b>	00014	00	<b>TOTAL HEIGHT:</b>	00015	03	<b>Veh Only Length:</b>	00000	00	<b>Veh Only Width:</b>	00000	00	<b>Veh Only Height:</b>	00000	00				<b>BODY WIDTH:</b>	00000	00			
LENGTH	Ft.	In.	WIDTH	Ft.	In.	HEIGHT	Ft.	In.																												
<b>TOTAL LENGTH:</b>	00089	00	<b>TOTAL WIDTH:</b>	00014	00	<b>TOTAL HEIGHT:</b>	00015	03																												
<b>Veh Only Length:</b>	00000	00	<b>Veh Only Width:</b>	00000	00	<b>Veh Only Height:</b>	00000	00																												
			<b>BODY WIDTH:</b>	00000	00																															

<b>LOAD INFORMATION</b>								
<table style="width: 100%;"> <tr> <td style="width: 50%;">Load Quantity: 00001</td> <td style="width: 50%;">Load Serial ID: 000378504</td> </tr> <tr> <td colspan="2">Load Type: 67A-Combination - Load - General (nondivisible)</td> </tr> <tr> <td colspan="2">Load Description: CABLE REEL</td> </tr> <tr> <td colspan="2">Guide Rail Dev #: N/A</td> </tr> </table>	Load Quantity: 00001	Load Serial ID: 000378504	Load Type: 67A-Combination - Load - General (nondivisible)		Load Description: CABLE REEL		Guide Rail Dev #: N/A	
Load Quantity: 00001	Load Serial ID: 000378504							
Load Type: 67A-Combination - Load - General (nondivisible)								
Load Description: CABLE REEL								
Guide Rail Dev #: N/A								


<b>M-936P (2-09)</b>	Application Id: H512222290	Permit No: 2023-178-08-42497
 www.dot.state.pa.us	<b>COMMONWEALTH OF PENNSYLVANIA</b> <b>Special Hauling Permit</b> Subject to all the conditions, restrictions, and regulations prescribed by the Pennsylvania Department of Transportation (see in particular 67 PA Code, Chapter 179) and subject to the special conditions or restrictions set forth herein or attached hereto.	

<b>WEIGHT INFORMATION</b>
<b>Gross Weight:</b> 153000 lbs. <b>Legal Weight:</b> 80000 lbs.

<b>AXLES</b>							
Position	Total Weight (lbs.)	Distance from prev. axle	Vehicle only Weight (lbs.)	Position	Total Weight (lbs.)	Distance from prev. axle	Vehicle only Weight (lbs.)
1	15000	000 ft 00 in	00000	5	23000	040 ft 00 in	00000
2	23000	021 ft 09 in	00000	6	23000	004 ft 06 in	00000
3	23000	004 ft 06 in	00000	7	23000	004 ft 06 in	00000
4	23000	004 ft 06 in	00000				


<b>ROUTE INFORMATION</b>
<b>Origin</b>
<div style="display: flex; justify-content: space-between;"> <div> <b>County:</b> FRANKLIN  <b>State Route:</b> 0081  <b>Start 0 miles from intersection:</b> </div> <div> <b>State:</b> MD              MARYLAND STATE LINE         </div> </div>
<b>Destination</b>
<div style="display: flex; justify-content: space-between;"> <div> <b>County:</b> PIKE  <b>State Route:</b> 0084  <b>End 0 miles from intersection:</b> </div> <div> <b>State:</b> NY              NEW YORK STATE LINE         </div> </div>

<b>AUTHORIZED ROUTES</b>						
<b>Outgoing Route - Loaded</b>						
Leg	Start County	Travelling on Route	Dir	SR Miles	To Intersection	Exit#
1	FRANKLIN	SR0081	North	191.22	EXIT 191A-SR 6006(E) SCRANTON CARBO	
2	LACKAWANNA	SR6006	East	10.38	SR1041 / PIKE ST (N)	
3	LACKAWANNA	SR1041	North	1.15	SR6006	
4	LACKAWANNA	SR6006	East	2.59	SR0006	
5	LACKAWANNA	SR0006	East	45.06	SR 0084(E) SR 0084 SH MILFORD	
6	PIKE	SR0084	East	8.08	NEW YORK STATE LINE	

<b>M-936P (2-09)</b>	Application Id: H512222290	Permit No: 2023-178-08-42497
 <p style="font-size: small; margin-top: 10px;">www.dot.state.pa.us</p>	<p><b>COMMONWEALTH OF PENNSYLVANIA</b></p> <p><b>Special Hauling Permit</b></p> <p style="font-size: x-small;">Subject to all the conditions, restrictions, and regulations prescribed by the Pennsylvania Department of Transportation (see in particular 67 PA Code, Chapter 179) and subject to the special conditions or restrictions set forth herein or attached hereto.</p>	

ROUTE RESTRICTIONS - OUTGOING	
Restr Code	From/To Intersection Or Bridge Label Route Analysis Restriction
8221	TRAVELING ON OTHER THAN A LIMITED ACCESS HIGHWAY WITHIN HARRISBURG CITY LIMITS FORWARD COPY OF SPECIAL HAULING PERMIT VIA EMAIL TO HARRISBURG CITY POLICE AT BBRAUGHLER@HARRISBURGPA.GOV, AT LEAST 24 HOURS PRIOR TO TRAVELING WITHIN SAID CITY BOUNDARIES.
SR: 0006	<b>Br Label:</b> ON US6 0.60 MI E FROM Continuing SR 0006(W) <b>Br Id:</b> 63 0006 0300 0000
9900	NO OTHER TRUCK, COMBINATION OR SME ON SAME BRIDGE SPAN WHILE CROSSING STRUCTURE(S). PILOT CAR(S) REQUIRED WHILE CROSSING STRUCTURE(S) - SEE REGULATION 179.10(13). A CURRENT "CERTIFICATE OF INSURANCE" FOR EACH PILOT CAR SHALL BE OPEN TO INSPECTION.

PERMIT RESTRICTIONS	
Restr Code	Restriction Description
1021	NO MOVEMENT PERMITTED FROM 12 NOON ON JULY 3 TO SUNRISE ON JULY 5, 2023, UNLESS EXEMPTED PER § 4962 (F.1). FOR TURNPIKE RESTRICTIONS, GO TO: WWW.PATURNPIKE.COM-> COMMERCIAL/OVER-DIMENSIONAL-> OVER DIMENSIONAL RULES.
2006	THE PERMITTEE SHALL REPAIR AT THEIR OWN EXPENSE AND TO THE SATISFACTION OF THE DEPARTMENT ANY OVERT DAMAGE TO HIGHWAYS OR STRUCTURES WHICH OCCURS IN CONNECTION WITH OPERATIONS UNDER THE PERMIT AS PER TITLE 67 PA. CODE, CHAPTER 179.
2027	UNLESS PRIOR PERMISSION HAS BEEN OBTAINED FROM THE APPROPRIATE AUTHORITY, PERMITTED VEHICLE MAY NOT EXCEED ANY POSTED SIZE OR WEIGHT LIMIT, INCLUDING POSTINGS ON MOUNTED SIGNS AND ELECTRONIC VARIABLE MESSAGE SIGNS.
2028	UNLESS SPECIFICALLY EXEMPTED ON THE PERMIT, PERMITTED VEHICLE MAY NOT EXCEED ANY POSTED SIZE OR WEIGHT LIMIT, INCLUDING POSTINGS ON MOUNTED SIGNS AND ELECTRONIC VARIABLE MESSAGE SIGNS.
2040	VEHICLE MAY NOT TRAVEL ON LOCAL ROADS AND STREETS WITHOUT PRIOR APPROVAL FROM LOCAL AUTHORITIES.

<b>M-936P (2-09)</b>    <a href="http://www.dot.state.pa.us">www.dot.state.pa.us</a>	Application Id: H512222290  <div style="text-align: center;"> <b>COMMONWEALTH OF PENNSYLVANIA</b>  <b>Special Hauling Permit</b> </div> <p style="font-size: small;">Subject to all the conditions, restrictions, and regulations prescribed by the Pennsylvania Department of Transportation (see in particular 67 PA Code, Chapter 179) and subject to the special conditions or restrictions set forth herein or attached hereto.</p>	Permit No: 2023-178-08-42497
---	--	------------------------------

<b>PERMIT RESTRICTIONS</b>	
<b>Restr Code</b>	<b>Restriction Description</b>
2055	PERMITTEE SHALL NOTIFY AFFECTED PUBLIC UTILITIES AT LEAST 24 HOURS PRIOR TO MOVEMENT TO ARRANGE RELOCATION OF AFFECTED WIRES. LEAD PILOT CAR WITH HEIGHT SENSITIZING DEVICE REQUIRED -- SEE REGULATION 179.10(13).
2056	PERMITTEE SHALL NOTIFY AFFECTED MUNICIPALITIES AT LEAST 24 HOURS PRIOR TO MOVEMENT IN PA TO ARRANGE ADJUSTMENT OF AFFECTED TRAFFIC SIGNALS.
2080	BRAKE RETARDER REQUIRED - SEE REGULATION 179.10(20).
2096	VEHICLE MUST MAINTAIN A MINIMUM SPEED OF 40 M.P.H. ON FREEWAYS UNLESS ACCOMPANIED BY A FOLLOWING PILOT CAR. SEE SECTION 179.10(13).
3070	PILOT CAR REQUIRED, SEE DEPARTMENT REGULATION 179.10(13). A CURRENT "CERTIFICATE OF INSURANCE" FOR EACH PILOT CAR SHALL BE OPEN TO INSPECTION. SEE DEPARTMENT REGULATION 179.7.
3071	A CURRENT "CERTIFICATE OF INSURANCE" FOR EACH PILOT CAR SHALL BE OPEN TO INSPECTION. SEE DEPARTMENT REGULATION 179.7.
3075	ONLY ONE PILOT CAR IS REQUIRED IF TOTAL WIDTH IS GREATER THAN 13' BUT LESS THAN 14' & TOTAL LENGTH IS GREATER THAN 90' BUT LESS THAN 120'. IF HIGHWAY CARRIES TRAFFIC ON TWO OR MORE LANES IN SAME DIRECTION, PILOT CAR SHALL FOLLOW; OTHERWISE IT SHALL LEAD.
6000	PRIOR TO MOVEMENT, THE DRIVER(S) SHALL THOROUGHLY READ, SIGN AND DATE THIS PERMIT IN THE SPACE PROVIDED BELOW TO ACKNOWLEDGE ALL VEHICLE AND ANY LOAD DATA AS WELL AS SHIPPING DOCUMENTS AND INSURANCE ARE FULLY IN COMPLIANCE WITH THIS PERMIT.
6003	THE DRIVER SHALL CARRY THE PERMIT AND FORM M-938 IN THE PERMITTED VEHICLE. FORM M-938 IS AVAILABLE FROM: PERMIT OFFICES, PERMIT SERVICES AND PENNDOT'S WEB SITE: <a href="http://WWW.PENNDOT.GOV">WWW.PENNDOT.GOV</a> >DOING BUSINESS>PERMITS>HAULING INFORMATION. FORM MUST BE LEGIBLE.

**The driver shall carry the permit and a copy of the Department Form M-938 in the permitted vehicle.**

Driver's Signature: \_\_\_\_\_ Date: \_\_\_\_\_

<b>Issued By:</b> <u>Richard Reisinger, PE, Acting</u> DISTRICT EXECUTIVE	<b>Issued For:</b> <u>Michael B. Carroll</u> SECRETARY OF TRANSPORTATION
--	---

END OF PERMIT
Page 4 of 4

North Carolina DOT Division of Highways  
Oversize Overweight Permit Unit

Single Trip Permit # S2306278V00600

Valid from **6/29/2023** to **7/8/2023**



**Permittee**

Supor Trucking LLC  
433 Bergen Avenue  
Kearny, NJ 07032

Load Description: Load (General)  
Additional Description: cable reel  
Escorts: 2 - Front/Rear

**Power Unit**

Type: Truck-Tractor  
License: AU491L - NJ  
VIN: X3611  
Registered Weight: 80,000  
Total # Axles: 8

**Overall Dimensions**

Width: **14ft 0in**  
Length: **80ft 0in**  
Height: **15ft 3in**

**Weights (lbs)**

Gross Weight: **132,000**  
Steer Axle: **20,000**  
Single Axle: **25,000**  
Tandem Axle: **50,000**  
Tridem Axle: **60,000**  
Four or more Axles: **68,000**

**Overhang**

Front: None  
Back: None

**Route**

**From:** 12331 commerce station rd

**To:** I-77 N, Virginia State Line

**Via:**

1. Start at **12331 commerce station rd**
2. Go north on **NC-115** toward **Mecklenburg County / SR-2695 / Verhoeff Dr** (1.39 mi)
3. Turn left on **Mecklenburg County / SR-2136 / Gilead Rd** (0.77 mi)
4. Turn right on **RAMP** (0.29 mi)
5. Continue on **I-77 N**  
(Pass by Virginia State Line) (82.22 mi)
6. Finish at the **North Carolina state line, at I-77 N, Virginia State Line**

84.68 mi · 1 hr 16 min  
Total trip distance: 84.68 mi

**General Restrictions**



Issuance of a permit by the North Carolina Department of Transportation does not imply nor guarantee the clearance of width or height along the permitted route of travel. It is the responsibility of the permit holder to check route prior to travel thereon.

Vehicle must be properly registered or apportioned to operate in North Carolina prior to movement.

Permits issued by the Department of Transportation do not authorize travel on city streets, such authority must be obtained from the city/municipality prior to movement of permitted load.

Permittee to follow all detours authorized by DOT or law enforcement. Use extreme safety precautions and obey posted speed limits while traveling into or through all NCDOT authorized construction work zones.

It is the responsibility of the mover to review permitted route, locate railroad crossings and follow safety protocol. Including but not limited to contacting affected railroad company.

Vehicles with low ground clearance are to use caution when traveling over any railroad crossings permitted along route and are required to determine if there is sufficient clearance before attempting to cross the track(s).

If a vehicle is stuck on a railroad track, or if it takes longer than 15 seconds to cross the tracks, the operator is required to notify the railroad company immediately. Every railroad crossing should have the contact information and crossing number posted at the crossing.

### **Issuance Restrictions**

The commodity being transported is to be so loaded or reduced to the least possible dimension and/or weight prior to application for an over-dimension and/or overweight permit.

Vehicle combination must be a truck tractor/semi-trailer combination.

On permitted route segments that include an interstate, freeway, or toll way requiring entering and exiting via an interchange; a distance of one mile is authorized from the route of travel provided on this permit onto another contiguous state jurisdiction highway provided that no bridges are crossed, no posted weight limits are exceeded and all other provisions of the permit are followed. The one mile distance shall be from ramp terminal at the intersection of the ramp and other state highway. In the event that the mover travels beyond the one mile limit, crosses a bridge within the one mile variance, or violates any other provision of the permit, the mover is in violation and subject to applicable fines and penalties as specified in G.S. 20-118 and 20-119. Since compliance is the responsibility of the operator, NCDOT recommends that the mover familiarize themselves with the various exits they may choose, and review NCDOT guidance on this provision which is found on the NCDOT Oversize Overweight Permit Unit's web site.

Escort vehicle(s) shall be equipped with: flashing amber light that is visible for 500 feet and 360 degrees to be mounted on top of the escort vehicle, display a banner, yellow in color, mounted on bumper or roof bearing the legend "WIDE LOAD" or "OVERSIZED LOAD" in black (10 inch X 1-1/2 inch) brush stroke lettering visible from the front or rear as required by the location of the escort.

The driver of the escort vehicle is required to be certified in accordance with the North Carolina Escort Vehicle Operator Certification Program.

Escort must be a truck (single vehicle) of not less than 1/4 ton rated load capacity but not more than 17,000 lbs. Gross Vehicle Weight Rating or a single passenger vehicle of not less than 2,000 lbs. gross weight.

Escort vehicle is not authorized to tow a trailer.

Power unit and escort vehicle must maintain radio contact and burn headlamps during movement.

Escort vehicle shall display on both sides of vehicle placards/identification signs measuring 8 inches x 12 inches providing the escort company's or individual's name and telephone number.

No driver or passenger other than a certified escort vehicle operator will be allowed to travel in the escort vehicle.

Escort vehicle/transporters shall monitor trailing traffic build up and pull to the roadside periodically as the opportunity arises to allow the line of traffic to clear.

Escort vehicle operators are prohibited from the use of electronic devices except to communicate hazard-related information to the vehicle being escorted.

Dimensions different from those stated on the permit shall not eliminate the escort requirement indicated on this document.

Permit not valid when: visibility is less than 500 feet; highway covered with ice or snow; or travel conditions are considered unsafe by the Division of Highways or law enforcement having jurisdiction.

Travel prohibited within a 10-mile radius of the city limits of Charlotte, Raleigh, Durham and Chapel Hill between 7am - 9am and 4pm - 6pm Monday through Friday.

Convoy travel is not authorized. Permitted vehicles owned or leased by the same company or permitted vehicles originating at the same location shall travel at a distance of not less than two miles apart.

No travel for overwidth, overheight or overlength permitted vehicle/vehicle combinations or vehicle combinations with a gross weight exceeding 112,000 lbs. will be authorized on North Carolina highways from noon Monday, July 3, 2023 until noon Wednesday, July 5, 2023.

### **Special Restrictions**

Front and rear escorts required during entire move.

Red or orange flags (18 inches x 18 inches) to be displayed on each corner of the load at the widest point on loads with width exceeding 8 feet 6 inches.

Vehicle combination with extreme wheelbase less than 51 feet limits permitted gross weight to 122,000 lbs. or less.

A yellow 7 feet x 18 inches high banner with legend "Oversize Load" or "Wide Load" in black 10 inch x 1-1/2 inch brush stroke letters to be displayed on front and rear of vehicle/vehicle combination. May be two separate banners totaling a length of 7 feet to provide for display of registration plates/decals.

Front escort vehicle is required to have a height pole indicator.

Travel is authorized seven days a week sunrise to sunset. Sunrise and sunset is determined by the time published by the United States Naval Observatory according to the vehicle's current location.

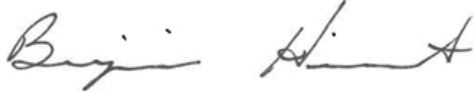
### **Route Restrictions**

The route from a specific origin to a specific destination must be included within a single permitted route of travel.

## Conditions of Usage

Permittee is responsible for any/all damages to persons/property. Civil penalties will be assessed if: operating off route, transporting improper load, in violation of escort requirements, operating with improper safety equipment or license, failure to comply with dimensions and/or weights of permit, failure to comply with travel restrictions or falsification of a permit application.

By use of this permit, the permittee certifies that they are familiar with all laws/requirements governing this move and will be in full compliance during movement. Any alteration(s) will result in voiding the permit and suspension of North Carolina permit privileges. Repeated permit violations may result in suspension and/or denial of North Carolina permit privileges.



Benjamin Hinnant

Director of Permits

Authorized 6/27/2023 2:38 PM



www.ezhaulvirginia.com  
P.O. Box 26302 Richmond, VA 23260

## COMMONWEALTH of VIRGINIA

### Superload Single Trip

Effective From:  
6/27/2023 until: 7/9/2023

Permit #  
23-0627262-001  
Ref #  
1833763

**Permit not complete without MP-227 attached with the permit**

### Company Information

### Vehicle Information

<b>Issued To:</b> SUPOR TRUCKING LLC	<b>Unit #:</b> TL127A	
<b>DBA:</b> N/A	<b>VIN:</b> 21972	
<b>Address:</b> 433 BERGEN AVE	<b>Plate #:</b> 3050580	
KEARNY, NJ 07032	<b>State:</b> ME	
<b>Phone:</b> 201-299-1100	<b>Vehicle ID:</b> Vehicle Combination	
<b>USDOT #:</b> 2837413		
<b>Permit Service:</b> N/A		

### Configuration

<b>Commodity Type:</b> Any Irreducible Items	<b>VDOT Project Number:</b> N/A	
<b>Transport Method:</b> Haul		
<b>Height:</b> 15' 3"	<b>Width:</b> 14' 0"	<b>Length:</b> 80' 0"
<b>Front Overhang:</b> 0' 0"	<b>Rear Overhang:</b> 0' 0"	
<b>Maximum Gross Weight:</b> 156000 lbs.	<b>Minimum Wheelbase:</b> 74' 1"	<b>Minimum # of Axles:</b> 8

### Axle Weights

Axle Group	Type	Weight
Group 1	Single Axle	16000
Group 2	Tri Axle	60000
Group 3	Quad Axle	80000

### Route Information

<b>Origin:</b> I-77;NC;Lambsburg
<b>Destination:</b> I-81;WV;Clear Brook
<b>Total Distance:</b> 274.46
<b>Routes Traveled:</b> ==> I-77 NC Line <==I-77N, @ Exit 32 toward I 81 North/Roanoke, Ramp, I-81N, @ Exit 243 toward US 11/Harrisonburg, Ramp, US-11N, Ramp, I-81N==> I-81 WV Line <==

### Structure Restrictions

Please see turn-by-turn directions for any additional structure crossing restrictions when applicable.



www.ezhaulvirginia.com  
P.O. Box 26302 Richmond, VA 23260

## Special Conditions

- \*\*Restriction #: 29889 [BRIDGE ID 15751: ROUTE 11 AT TRIB DRY FORK, T-BRIDGE]\*\* overridden. Reason: BRIDGE APPROVAL REQUIRED\*\*
- \*\*Harrisonburg - Permitted loads traveling thru the city of Harrisonburg must notify Harrisonburg Public Works @ (540) 434- 5928 and e-mail Harrisonburg Public Works Dept. at publicworks@harrisonburgva.gov to provide a copy of the DMV Virginia Hauling Permit (48) hours in advance prior to entering the city limits to obtain a permission letter for travel. Travel allowed Mon-Fri between the hours of 9 a.m. and 11 a.m. or 1 p.m. and 3 p.m. No weekend or holiday travel is permitted.\*\*
- By operating under this permit, the permittee agrees that they have obtained the proper operating authority and that each vehicle permitted is insured no less than is required by the Commonwealth of Virginia.
- Safety Equipment: "Wide Load" or "Oversize Load" signs required on the front and rear of the transport vehicle. Transport Vehicle is in compliance with sign requirements when accompanied by escort vehicle(s) displaying required signs.
- Safety Equipment: Amber flashing light visible up to 500 feet shall be located on tow truck cab and rear of vehicle/load.
- Safety Equipment: Red or fluorescent flags must be displayed at each corner of the load.
- Safety Equipment: Red or fluorescent flag shall be displayed at end(s) of load/overhang. Flag must be at least 12 sq. inches.
- To travel 10 mph below the posted speed, not to exceed 55 mph.
- No Convoys Allowed - A distance of 2,000 ft or more shall be maintained between permitted movements. The only exception will be for military movements using military vehicles.
- Permittee is responsible for maintaining commercial and auto liability insurance coverage for a minimum amount of \$1,000,000.00.
- Height pole will be required on all routes when height exceeds 14 feet 5 inches.
- Certified Rear Escort required on all non-interstate routes.
- Applicable sign stating "Wide Load" or "Oversize Load" to be displayed on front and back of escort vehicle.
- Certified Front Escort required on interstate routes.
- Certified Front Escort required on non-interstate routes.
- Certified Rear Escort required on interstate routes.
- Fixed Weigh Station Bypass procedure - This vehicle/load cannot be safely weighed on DMV fixed scales, but may be weighed on portable scales. Due to the above, the permitted vehicle/load shall not stop at the following Virginia fixed weigh station(s): Alberta on I-85 - (434) 949-7336 Aldie on Rt.50 - (703) 327-6938 Dahlgren on Rt.301 - (540) 663-2651 Hollins on Rt. 11 (540) 992-3239 Middletown on Rt. 11 (across from 81 scales - (540) 869-5391) The driver of the permitted vehicle/load shall contact the weigh station supervisor or his/her designated representative, at the telephone number(s) listed above, no less than fifteen minutes prior to arriving at the weigh station to give an estimated time of arrival for possible inspection. The permitted vehicle/load shall continue to travel and not stop unless directed to do so by a law enforcement officer or weigh station personnel.
- Daylight only travel is authorized Monday -Friday from sunrise until sunset. Undivided highway travel is not allowed between 7 am - 9 am and 2:30 pm - 4:30 pm when schools are in session. Travel permitted on all highways when schools are not in session. No Saturday or Sunday travel allowed.
- Except when travel is upon Interstate Highway System, no travel permitted within the Corporate Limits of Cities or Towns between the hours of 7:00 - 9:00 a.m. or between 4:00 - 6:00 p.m. Monday through Friday.



www.ezhaulvirginia.com  
P.O. Box 26302 Richmond, VA 23260

## General Conditions

- This permit shall be carried in the vehicle moving under its authority and shall be open for inspection by any state, county, or local law enforcement official, or other public official, or to any person involved in an accident in which the vehicle played a part. Report all accidents to the DMV Hauling Permit Office at 804-786-2787 within 15 days of the accident.
- Issuance of this permit by DMV does not imply nor guarantee the clearance of width or height along permitted route of travel. The permittee is responsible to check routes of travel prior to traveling to ensure safe movement and to protect the rights of the traveling public. Travel alerts, including construction and other restrictions, can be found at [www.511virginia.org](http://www.511virginia.org) and [www.virginiadot.org/travel/travel\\_alerts/default.asp](http://www.virginiadot.org/travel/travel_alerts/default.asp). Oversize loads passing through restricted work zones may be subject to penalties.
- The Item transported shall be reduced to the smallest dimensions possible as defined in the Virginia Hauling Permit Manual under 'Non-divisible Load' and carrying multiple items cannot create an over dimensional or overweight situation.
- Permittee must obtain permission and make arrangements with the owners thereof to move overhead wires, cables, signal or traffic lights, tree limbs, or other structures prior to move.
- This document does not give the permittee the authority to move over highways or bridges under the jurisdiction of another county or municipality, nor over railroads or railways except to cross such highways, bridges, railroads, or railways after making appropriate arrangements and securing the proper documents from the responsible authorities. This permit does not authorize the permittee to use or damage private property in any circumstance. The Permittee shall comply with all rules posted on any bridge or road traversed. The permittee is responsible for obtaining permission from property owners to layover at any time on private property.
- Travel is not authorized on any Virginia Byway route except when the pick-up or delivery point is located on the Virginia Byway route.
- Permittee is responsible for the cost of any traffic control provided by VDOT or other state or local agency as well as any damages caused directly or indirectly to any road surface, bridge, or other structure.
- By moving under the authority of this permit the permittee agrees to abide by all terms, conditions, and restrictions as specified.
- Load is not allowed to move when travel conditions are unsafe. Law enforcement determination shall prevail without exception. To inquire about local road conditions due to inclement weather, please call 1-800-367-ROAD.
- All vehicle headlights and steady burning exterior lights to be turned ON!
- Traffic shall not be detained for more than 10 min. Note: The permittee is responsible for contacting local law enforcement two hours in advance for assistance with traffic control when traffic may be detained for more than 10 minutes within the corporate limits of a city or town.
- Holiday Travel Restrictions - Permit is not valid from 12 Noon on the preceding weekday, through the following holidays: New Years Day, Memorial Day, Independence Day, Labor Day, Thanksgiving Day, Christmas Day. Note: if the observed holiday falls on Monday, the permit will not be valid from 12 noon on the preceding Fri thru Mon., Except permits authorized to travel 24 hours a day, 7 days a week.
- All loads must yield to emergency vehicles.
- Driver shall IMMEDIATELY contact rail authority if the load delays on a railroad track. Contact number for CSX: 1-800-232-0144. Contact number for Norfolk Southern: 1-800-453-2530.
- All loads shall be securely fastened to prevent shifting loads or falling from transport vehicle in accordance with 49 CFR, Part 393, Subpart I.
- Notwithstanding the restrictions specified in this permit, the holder shall be covered by the standards governing tolerances found in Title 46.2 of the Code of Virginia.
- Permit issued in accordance to sections 46.2- 1139, 46.2-652, and 46.2-653 of the Code of Virginia and the Virginia Hauling Permit Manual.
- No convoys allowed. A distance of 2000 feet or more must be maintained between permitted movements. The only exception will be for military movements using military vehicles.



www.ezhaulvirginia.com  
P.O. Box 26302 Richmond, VA 23260

## Routing and Special Instructions

Origin: I-77 NC Line

Miles	Route	To	Distance	Est. Time
32.05	I-77N	Take Exit 32 toward I 81 North/Roanoke	32.05	00h:28m
0.44	Ramp	Merge onto I-81N [US-11N]	32.49	00h:00m
160.66	I-81N	Take Exit 243 toward US 11/Harrisonburg	193.15	02h:24m
0.24	Ramp	Merge onto US-11N [SOUTH MAIN STREET]	193.39	00h:00m
2.18	US-11N	To bridge	195.56	00h:02m
- On bridge 20436 at SOUTH MAIN STREET at BLACKS RUN. Must contact Local Authority.				
0.79	US-11N	To bridge	196.35	00h:00m
- Truck speed restriction to 25 mph on bridge 29391 at ROUTE 11 at PEDESTRIAN UNDERPASS.				
1.07	US-11N	To bridge	197.42	00h:01m
- On bridge 20437 at N. MAIN STREET at BLACKS RUN. Must contact Local Authority.				
0.2	US-11N	To bridge	197.62	00h:00m
- On bridge 27512 at N MAIN ST at BLACKS RUN. Must contact Local Authority.				
1.85	US-11N	To bridge	199.47	00h:01m
- Truck speed restriction to 25 mph.				
- Bridge restricted to all other vehicles on bridge 15751 at ROUTE 11 at TRIB DRY FORK.				
1.36	US-11N	Bear right onto Ramp	200.83	00h:01m
0.84	Ramp	Continue straight on I-81N	201.68	00h:00m
72.79	I-81N	Arrive at destination.	274.46	01h:05m
Destination: I-81 WV Line			<b>Totals:</b> 274.46	04h:08m

P.O. Box 26302 Richmond, VA 23260



www.ezhaulvirginia.com  
P.O. Box 26302 Richmond, VA 23260

## Hauling Permit Receipt

Print a copy of this receipt and keep for your records.

06/27/2023 12:58 PM

### Permit Details

Reference Number	1833763
Permit Description	Superload Single Trip
Permit Number	23-0627262-001

### Transaction Amount

Permit Fee	\$30.00
DMV Mileage Fee	\$27.45
VDOT Mileage Fee	\$54.89
Damage Fee	\$160.00
Total:	\$272.34

### Method of Payment

Credit Card	\$272.34
Total:	\$272.34

### Date Paid

6/27/2023

### Shipper Information:

SUPOR TRUCKING LLC  
433 BERGEN AVE  
KEARNY, NJ 07032

### Requester Information:

SUPOR TRUCKING LLC  
433 BERGEN AVE  
KEARNY, NJ 07032

Brian Beyer  
201-912-3701





# COMMONWEALTH of VIRGINIA

Gerald F. Lackey, Ph.D.  
Commissioner

Department of Motor Vehicles  
2300 West Broad Street

Post Office Box 27412  
Richmond, VA 23269-0001

(Revised 06/15/23) Form MP 227

## Hauling Permit Geographical Regulations

Applicable for Travel Through Cities/Towns/Counties

**Permittee is responsible for checking VA Traffic alerts, road construction and road restrictions at [www.511virginia.org](http://www.511virginia.org) prior to moving.**

Except when travel is upon the Interstate Highway System or otherwise noted below or within the body of the hauling permit, no travel is allowed within the corporate limits of cities/towns between the hours of 7 a.m. to 9 a.m. and 4 p.m. to 6 p.m. except for configurations that are overweight or overlength (not exceeding 85 feet, including rear overhang) only.

Bypass routes around cities/towns should always be utilized unless picking up or delivering within city/town limits.

**Alexandria – State Permit** not valid through city other than Interstate Routes 395 and 95 (Capital Beltway). Contact City Traffic Director for permit to travel routes not listed. Telephone: (703) 746-4035.

**Arlington County – State Permit** valid for travel on Primary routes & Interstate Highway System. Contact County Traffic Division for permit to travel other roadways. Telephone: (703) 228-3629.

(Vehicles/loads in excess of 15'0 in height, 15'0 in width and/or 150'0 in length) Travel is only permitted between the hours of 9:00 AM and 2:30 PM on non-interstate routes.

**Bluefield** – (Vehicles/loads in excess of 12' in width) Contact the Police Department at least one (1) hour prior to entering corporate limits. Telephone: (276) 326-2621.

**Chesapeake – State Permit** not valid for travel through the city other than Interstate Routes 64, 664, 264, 464 and US Highway 58 between City of Suffolk corporate limits and Interstate I-664. Contact City Traffic Engineer for permit to travel routes not listed above. Telephone: (757) 382-6300.

**Clifton Forge** – Travel restricted to the following routes: Route 220 (Verge St.) between the East Corporate Limits & the intersection with Route 60, then along Route 60 from intersection of A & Main Streets to East Corporate Limits, then to Interstate Route 64.

**Danville** – (Vehicles/loads in excess of 12' in width) Contact the Police Department at least twenty-four (24) hours prior

to entering corporate limits. Hours of travel between 9:00 AM and 3:00 PM. Telephone: (434) 799-5111.

**Fairfax City – State Permit** not valid within city limits. Contact City Public Works office for permit. Telephone: (703) 385-7846.

**Fairfax County** - (Vehicles/loads in excess of 15'0 in height, 15'0 in width and/or 150'0 in length) Travel is only permitted between the hours of 9:00 AM and 2:30 PM on non-interstate routes.

**Falls Church** – Contact the Police Department at least one (1) hour prior to entering corporate limits. Telephone: (703) 241-5050.

**Farmville** – (Vehicles/loads in excess of 12' in width) Contact the Police Department at least twenty-four (24) hours prior to entering corporate limits. Telephone: (434) 392-3332.

**Fauquier County** – Operation of any tractor truck/semitrailer combination on US Route 17 in Fauquier County between Route 50 and Interstate Route 66, except for local deliveries, pickups or transactions to be made within twenty-five miles of such route, is prohibited. Violation of this shall constitute a traffic infraction punishable as provided in 46.2-113 of the Code of Virginia.

**Ft. Eustis** – Prior to entering or leaving Ft. Eustis, contact the Ft. Eustis Police CVEU 24 hours in advance at (757) 879-0189 and/or the 24-hour Police Dispatch at (757) 878-4555. Commercial vehicles weighting 10,000 lbs. or more may not



## COMMONWEALTH of VIRGINIA

Gerald F. Lackey, Ph.D.  
Commissioner

Department of Motor Vehicles  
2300 West Broad Street

Post Office Box 27412  
Richmond, VA 23269-0001

enter Ft. Eustis between the hours of 6:00 and 8:30 AM. All escort drivers required by State and/or Locality permits will also be required to enter the installation during the movement of the load on Ft. Eustis. Requests for exemptions must be coordinated & approved by the Ft. Eustis Police in advance.

**Hampton – State Permit** not valid through city other than Interstate Routes 664 and 64. Contact the Hampton Hauling Permit Office for permit to travel routes not listed above. Telephone: (757) 726-2919.

**Harrisonburg** – Permitted loads traveling through the city of Harrisonburg must notify Shawn Adams with the Harrisonburg Public Works Dept 48-hours in advance prior to entering city limits at (540) 434-5928. Travel allowed Mon-Fri between the hours of 9:00 and 11:00 AM or 1:00 and 3:00 PM. No weekend or holiday travel is permitted.

**Henrico County** – Contact County Traffic Engineer for permit to travel on routes not indicated on permit. Telephone: (804) 501-4661. Travel permitted on Parham Road, Laburnum Ave, and routes numbered less than 600. No travel allowed between the hours of 7:00 and 9:00 AM or 4:00 and 6:00 PM. State issued permits will designate Henrico County roadways by name and/or route number.

**Herndon** – Contact the Police Department at least one (1) hour prior to entering corporate limits. Telephone: (703) 435-6846.

**Hillsboro – State Permit** not valid within city limits. Contact Mayor's office for travel within corporate limits. Telephone: (540) 486-8001 or email [MayorVance@HillsboroVA.gov](mailto:MayorVance@HillsboroVA.gov).

**Hopewell** – Contact the Police Department at least twenty-four (24) hours prior to entering corporate limits. Telephone: (804) 541-2275.

**Loudoun County** - (Vehicles/loads in excess of 15'0 in height, 15'0 in width and/or 150'0 in length) Travel is only permitted between the hours of 9:00 AM and 2:30 PM on non-interstate routes.

**Lynchburg** – Contact the Lynchburg City Police Department at least twenty-four (24) hours prior to entering corporate limits to obtain a local permit. Permit applications can be obtained at [www.lyncburgvapolice.gov](http://www.lyncburgvapolice.gov) on the forms & documents tab. Telephone: (434) 455-6047 or (434) 455-6154.

**Manassas** – Contact City of Manassas Permit Office ten (10) business days in advance prior to entering corporate limits. Telephone (703) 257-8278.

**Martinsville** – Travel permitted on routes listed below between one-half hour after sunrise to one-half hour prior to sunset within city limits only.

- Travel is restricted to the following routes:
  - East/West Travel – Utilize Route 58 between East City Limits & Fairy Street, proceed upon Fairy Street to Commonwealth Blvd. (Route 57), and along Commonwealth Blvd. to West City Limits. Travel Routes 1112 & 667 to Route 220 Business. Travel allowed north or South on Route 220 Business.
  - North/South Travel – Utilize designated Route 220 Bypass (does not enter City limits). Contact Police Department for travel on routes not listed. Telephone: (276) 656-5301.

**New Market** – No travel is allowed on Route 1002 (W. Old Cross Rd.). All oversized loads must contact New Market police twenty-four (24) hours prior to entering corporate limits. Telephone: (540) 459-6101.

**Newport News – State Permit** not valid within the City of Newport News except for Interstate Routes 64 & 664. Contact Engineering Department for permit to travel routes not listed. Telephone: (757) 926-8611.

**Norfolk** – **State Permit** not valid for travel within the city except for Interstate Routes 64, 264, 464 & 564. Contact City Right of Way Dept. for permit to travel routes not listed. Telephone: (757) 664-7306.

**Norton** – (Vehicles/loads that are oversized and/or overweight) For travel on routes other than Route 23 Bypass within the city, contact Fred Ramey or Stephen McElroy with the Norton City Manager's Office, (24) hours prior to entering corporate limits for permission to travel. Telephone: (276) 679-1160.

No travel allowed between the hours of 7:30 and 9:00 AM and 3:00 and 4:00 PM Mon – Fri. Drivers must contact the Norton Police Department at least one (1) hour prior to entering corporate limits. Telephone: (276) 679-1211.



## COMMONWEALTH of VIRGINIA

Gerald F. Lackey, Ph.D.  
Commissioner

Department of Motor Vehicles  
2300 West Broad Street

Post Office Box 27412  
Richmond, VA 23269-0001

**Portsmouth – State Permit** valid for travel through city on Interstate Route 264 and Route 164 only. Contact City Traffic Engineer for permit to travel routes not listed above. Telephone: (757) 393-8594.

**Prince William County** - (Vehicles/loads in excess of 15'0 in height, 15'0 in width and/or 150'0 in length) Travel is only permitted between the hours of 9:00 AM and 2:30 PM on non-interstate routes.

**Richmond – State Permit** not valid for travel within the city except for Interstate Routes 64, 195 & 95. Contact City Traffic Engineer for permit to travel routes not listed above. Telephone: (804) 646-3840 or 0442.

**Roanoke** – (Vehicles/loads in excess of 12' in width) Travel restricted to the following routes:

- Interstate Route I-581
- Route 460 (Orange Ave) between I-581 & the East Corporate limits.
- Route 220 (Franklin Rd.) between Rt. 419 & the South Corporate limits.
- Route 419 between Rt. 220 & Salem Corporate limits.

For routes traveled other than those listed above, contact Roanoke Police Department. Telephone: (540) 853-2212.

**Suffolk – State Permit** not valid for travel within the city except for Interstate Route 664 and Route 164. Permit holder must contact Suffolk at (757) 514-7606 to obtain a permit.

**Vienna** – Contact the Police Department at least one (1) hour prior to entering corporate limits. Telephone: (703) 255-6366/6367.

**Virginia Beach – State Permit** not valid for travel through City other than Interstate Routes 64 and 264. Contact Permits & Inspections for permit to travel routes not listed above. Telephone: (757) 385-4211, ext. 3.

For permit information on weekends/holidays after 5:00 PM, call (757) 385-5000.

**Williamsburg** – Travel permitted on Route 143, Route 60, and Route 199. Contact the City Public Works Department for travel on routes not listed at (757) 220-6100.

### “GEOGRAPHICAL, AREA TIMES & DAYS TRAVEL RESTRICTIONS”

**Botetourt & Alleghany Counties Route 220** - (Vehicles/loads that are over width and/or over length) Travel allowed upon Route 220 between Fincastle & Clifton Forge only between the hours of 9:30 AM and 2:30 PM.

**Richmond – Petersburg Metropolitan Area** – (Vehicles/loads that are over width and/or over length) No travel allowed between the hours of 7:00 and 9:00 AM or between 4:00 and 6:00 PM Monday through Friday on any of the following segments of roadway:

- I-95 between Route 73 (Parham Rd.) north of Richmond & the City of Petersburg South Corporate limits.
- I-85 within the City of Petersburg Corporate limits.
- I-64 between I-95 & I-295 East & West within Henrico County.

**Northern Virginia Area Interstate Routes** – (Vehicles/loads that are over width and/or over length) No travel allowed between the hours of 7:00 and 9:00 AM or between 4:00 and 6:00 PM Monday through Friday on Interstate Routes 495, 395, 95 (including the Capital Beltway and within Fairfax, Prince William and Stafford counties), Interstate Route 66 between I-495 & the Fairfax – Prince William County Line.

**Northern Virginia Area Non-Interstate Routes** – (Vehicles/loads in excess of 15'0 in height, 15'0 in width and/or 150'0 in length) Travel is only permitted between the hours of 9:00 am and 2:30 pm in the counties of Arlington, Fairfax, Loudoun, Prince William.

**Roanoke/Salem Area** – (Vehicles/loads that are over width and/or over length) No travel allowed between the hours of 7:00 and 9:00 AM or between 4:00 and 6:00 PM Monday through Friday on Interstate Routes 581 & Route 419.

**Tidewater Area** – (Vehicles/loads that are over width and/or over length) No travel allowed between the hours of 7:00 and 9:00 Am or between 4:00 and 6:00 PM Monday through Friday on the following routes:

- I-64 between the intersection of I-64 and Route 17 (City of Newport News) and intersection of I-64 and I-264 (City of Chesapeake).
- I-564, I-464 and I-264

**Hampton Roads Bridge Tunnel** – Over width loads not exceeding 10'6” may travel within the vicinity of the Hampton Roads Bridge Tunnel on I-64 (between LaSalle



## COMMONWEALTH of VIRGINIA

Gerald F. Lackey, Ph.D.  
Commissioner

Department of Motor Vehicles  
2300 West Broad Street

Post Office Box 27412  
Richmond, VA 23269-0001

Ave. in Hampton & Fourth View St. in Norfolk) on Tuesday, Wednesday and Thursday between the hours of 9:30 AM and 3:30 PM. Vehicles exceeding 10'6" must utilize the Monitor-Merrimac Memorial Bridge Tunnel on I-664. Telephone: (757) 727-4830.

**Monitor-Merrimac Memorial Bridge Tunnel** – The driver of any oversized vehicle is required to stop at the inspection station and present hauling permit. Oversize loads may travel through I-664 Monitor Merrimac Bridge Tunnel between 9:30 AM and 3:00 PM. If nighttime travel is authorized on permit, travel will be allowed Monday through Saturday between 9:00 PM and 4:30 AM with prior coordination and deconfliction with VDOT planned lane closures. Please call (757) 247-2100 at least two (2) hours prior to traveling through the tunnel. If you are authorized to travel through the tunnel before 9:30 AM or after 3:00 PM Monday through Saturday, you will be required to wait for the required escort until after the peak rush hour times (these times may vary). Departure times can vary and are at the discretion of MMBT Authority Personnel.

### GEOGRAPHICAL AREA DIMENSIONAL TRAVEL RESTRICTIONS

**Alberta Weigh Station (I-85)** - Vehicles with a clearance less than 15" off the ground, overall length over 100'0", or overall width over 19'0" should bypass the scales. The driver of the permitted vehicle/load shall contact the weigh station supervisor or his/her designated representative, at (434) 949-7336, no less than fifteen minutes prior to arriving at the weigh station to give an estimated time of arrival for possible inspection. The permitted vehicle/load shall continue to travel and not stop unless directed to do so by a law enforcement officer or weigh station personnel.

**Hampton Roads Bridge Tunnel (I-64)** – Width: 10'6"; Height: 13'6"; Length: Maximum normally allowed by permit; Weight: Maximum normally allowed by permit

**Monitor-Merrimac Bridge Tunnel (I-664)** – Width: 14'0"; Height: 14'0"; Length: Maximum normally allowed by permit; Weight: Maximum normally allowed by permit

**Downtown Tunnel (I-264 between the cities of Portsmouth and Norfolk)** – Width: 9'0"; Height: 13'6"; Length: Maximum normally allowed by permit; Weight: Maximum normally allowed by permit

The driver of any vehicle wider than 8'0" is required to stop at the inspection station for inspection. Vehicle wider than 8'6" will not be allowed. Vehicles 8'7" to 10'0" wide are allowed twenty-four (24) hours a day seven days a week. **Vehicles wider than 10'0" are not allowed between the hours of 5:30 AM to 9:00 AM and 3:00 PM to 6:30 PM, Monday through Friday.** All vehicles wider than 10'0" will be escorted by Elizabeth River Tunnel personnel. Escort departure times can vary and are at the discretion of the Elizabeth River Tunnel authority. Drivers may contact the Elizabeth River Tunnel Operations Center at (757) 313-0422.

**Midtown Tunnel (Route 58 between the cities of Portsmouth and Norfolk)** - Width: 10'4"; Height: 13'6"; Length: Maximum normally allowed by permit; Weight: Maximum normally allowed by permit

The driver of any vehicle wider than 8'0" is required to stop at the inspection station for inspection. Vehicles wider than 8'6" require a permit. Without a permit, vehicles wider than 8'6" will not be allowed. Vehicles 8'7" – 10'0" wide are allowed twenty-four hours a day, seven days a week. **Vehicles wider than 10'0" are not allowed between the hours of 5:30 a.m. to 9:00 a.m. and 3:00 p.m. to 6:30 p.m., Monday through Friday.** All vehicles wider than 10'0" will be escorted by Elizabeth River Tunnel personnel. Escort departure times can vary and are at the discretion of the Elizabeth River Tunnel authority. Drivers may contact the Elizabeth River Tunnel Operations Center at (757) 313-0422.

**Chesapeake Bay Bridge Tunnel (Route 13)** - Width: 14'0"; Height: 13'6"; Length: Maximum normally allowed by permit; Weight: See statement below

Gross weight in excess of 80,000 pounds must be approved by the Chesapeake Bay Bridge Tunnel Authority. For width in excess of 10'6" and/or length in excess of 100'0", permittee should contact Tunnel Authority twenty-four (24) hours in advance to arrange passage. Telephone: (757) 331-2960 ext. 40

**Big Walker & East River Mountain Tunnels (I-77 - Bland County)** - Width: 14'0"; Height: 16'0"; Length: Maximum normally allowed by permit; Weight: Maximum normally allowed by permit



# COMMONWEALTH of VIRGINIA

Gerald F. Lackey, Ph.D.  
Commissioner

Department of Motor Vehicles  
2300 West Broad Street

Post Office Box 27412  
Richmond, VA 23269-0001

**James River Bridge (Route 17 between Newport News & Isle of Wight County)** - Width: 14'0"; Height: 16'0"; Length: Maximum normally allowed by permit; Weight: Maximum normally allowed by permit

**Route 76 Powhite Parkway (Richmond Metropolitan Authority Expressway)** - Width: 12'0"; Height: 14'0"; Length: Maximum normally allowed by permit; Weight: Maximum normally allowed by permit

**Route I-95 (Downtown Richmond Expressway)** - Width: 12'0"; Height: 14'0"; Length: Maximum normally allowed by permit; Weight: Maximum normally allowed by permit

**Interstate Routes 95 & 85 (Richmond – Petersburg Metropolitan Area)** - Width: 14'0"; Height: 14'0"; Length: Maximum normally allowed by permit; Weight: Maximum normally allowed by permit

**Route 267 (Dulles Access Road)** – Contact Dulles Airport Authority for travel on Dulles Access Road.

**Route 3 Greys Point (Robert O. Norris Bridge)** - Width: 10'0"; Height: 14'0"; Length: Maximum normally allowed by permit; Weight: Maximum normally allowed by permit

**Narrow Bridges** – Police escort required when vehicle/load exceeds 12'0" wide but not greater than 14'0" wide to advance across bridges noted below to maintain traffic control prior to vehicle/load crossing. Police must be notified 24 hours in advance prior to crossing bridges.

- Route 17 bridge over York River @ York & Gloucester County lines on Route 17
- Route 15/58 Business bridge over Buggs Island Lake @ Clarksville
- Route 360 bridge over Dan River @ South Boston
- Route 360 bridge over Rappahannock River @ Tappahannock: Loads wider than 12'0 but not greater than 16'0 are permitted across bridge with required police escort.





# CITY OF HARRISONBURG PUBLIC WORKS

320 EAST MOSBY ROAD, HARRISONBURG, VA 22801

OFFICE (540) 434-5928 • FAX (540) 434-2695

---

## Oversize Load Permission Notice

Date of Request: 06/27/2023

DMV Permit No. 23-0627262-001

Approved Dates of Travel: 06/29/2023 - 06/30/2023

To whom it may concern:


You have been approved to travel through Harrisonburg using Route 11 from Exit 243 to Exit 251.

The City of Harrisonburg – Department of Public Works requires that all oversized loads travelling through the city shall be done so Monday through Friday during the hours of 9AM-11AM or 1PM-3PM.

The oversize load driver must contact the City of Harrisonburg – Department of Public Works at (540) 434-5928 or at [publicworks@harrisonburgva.gov](mailto:publicworks@harrisonburgva.gov) **at least 24 hours prior** to arrival and then **one hour prior** to arriving at the city limits. Weekend travel through Harrisonburg is **NOT** permitted. Please ensure that oversize load drivers have this permission letter on hand, along with the necessary permit(s) while traveling through Harrisonburg.

---

**Note:** If you have any questions, please contact the City of Harrisonburg – Department of Public Works at (540) 434-5928 or at [publicworks@harrisonburgva.gov](mailto:publicworks@harrisonburgva.gov).



WEST VIRGINIA DEPARTMENT OF TRANSPORTATION  
MAINTENANCE DIVISION  
Oversize/Overweight/Superload  
Permit No. 23177047704  
PERMIT EFFECTIVE FROM 06/29/2023-07/05/2023



Charge Account # 7009

Transmit To: SUPOR TRUCKING LLC Email: PERMITS@JSUPOR.COM

Date Issued 6/26/2023 4:03:31PM

TO WHOM IT MAY CONCERN

In accordance with the provisions of Chapter 17c, Article 17, Section 11, Official Code of West Virginia, 1931, as amended, permission is hereby granted to: **SUPOR TRUCKING LLC of 433 BERGEN AVE KEARNY, NJ 07032 (201) 299-1100**

To Move **OTHER-CABLE REEL**

Overweight **26.00M 20.00T**

Length: **80' 0"** Width: **14' 0"** Height: **15' 3"** Gross Weight: **120000** Front: **0' 0"** Rear: **0' 0"**

Between sunrise and sunset on the following date or dates **06/29/2023-07/05/2023**

NO TRAVEL IS ALLOWED WHEN SURFACE OF THE HIGHWAY IS MADE HAZARDOUS BY RAIN, SLEET, ICE OR WHEN MOVEMENT IS MADE HAZARDOUS BY FOG OR WIND.

Between **VIRGINIA** AND **MARYLAND**

A Distance of **26.00** Miles Over State Roads Nos.

**START ON I-81 NB AT MP BERKELEY 0.00(STATE BORDER OF VIRGINIA).**  
**END ON I-81 AT MP BERKELEY 26.00(STATE BORDER OF MARYLAND)**

Weight of Load **55000** Pounds

Gross Load **120000** Pounds

Truck or Tractor License No. **AU491L**

State of **NJ** For Pounds

Trailer or Semi Trailer No. **3050580**

State of **ME** For Pounds

Return: oversize **No** overweight **No**

**FEES:**

Ton Fee: \$20.80

Basic Fee: \$20.00

Total: \$40.80

Approved **Jacob Bumgarner, PE**

Director, Operations Division


By **GARRISON JACK GARRISON 6/26/2023 4:03:31PM**

Paid by: **Credit Card**

ALL VEHICLES MUST BE MARKED AT THE APPROPRIATE LOCATION WITH AN APPROVED "OVERSIZE LOAD" SIGN. ACCEPTANCE OF THIS DOCUMENT SHALL HAVE THE SAME EFFECT AS THE SIGNING OF THE PERMIT BY THE APPLICANT.

Applicant **SUPOR TRUCKING LLC** By \_\_\_\_\_

CERTIFIED AS CORRECT AND SUBJECT TO CONDITIONS SET FORTH ON ATTACHED PAGE.



**WEST VIRGINIA DEPARTMENT OF TRANSPORTATION**  
**MAINTENANCE DIVISION**  
**Oversize/Overweight/Superload**  
**Permit No. 23177047704**  
**PERMIT EFFECTIVE FROM 06/29/2023-07/05/2023**



**Axle Information**

Axle No.	1	2	3	4	5	6	7	8
Weight	14000	16000	17000	17000	14000	14000	14000	14000
Space Between	17' 1"	4' 6"	4' 6"	34' 0"	4' 6"	4' 6"	5' 0"	

**TRAVEL RESTRICTIONS**

DRIVER MUST BE FAMILIAR WITH ALIGNMENT OF ROUTES (BOTH HORIZONTAL & VERTICAL) PRIOR TO MOVE TO ENSURE SAFE PASSAGE OF LOAD & PROTECTION OF THE TRAVELING PUBLIC. IN THE EVENT A MOVE MUST DEVIATE FROM THE APPROVED ROUTE FOR REFUELING, REST STOPS, ETC., THE FOLLOWING PROVISIONS MUST BE FOLLOWED: 1. THE HAULER MUST FIRST VERIFY THE NEW ROUTE CAN SAFELY ACCOMMODATE THE LOAD, WEIGHT, AND DIMENSIONS. 2. THE MOVE IS PROHIBITED FROM CROSSING ANY BRIDGES WHILE DEVIATING FROM THE APPROVED ROUTES. 3. THE DISTANCE SHALL NOT EXCEED ONE HALF (1/2) MILE IN LENGTH AND MUST TERMINATE AT A COMMERCIAL TRUCK STOP, OR OTHER SUITABLE LOCATION CAPABLE OF ACCOMMODATING THE LOAD.

MOVE MUST STOP AT ALL WEIGH STATIONS REGARDLESS OF ANY PREPASS IN-VEHICLE NOTIFICATIONS.

A REAR ESCORT IS REQUIRED FOR THIS MOVE ON ALL 4-LANE HIGHWAYS; BOTH A FRONT AND A REAR ARE REQUIRED ON ALL 2-LANE HIGHWAYS.

NIGHT TRAVEL IS NOT PERMITTED IN THE STATE OF WEST VIRGINIA FOR OVERDIMENSIONAL LOADS.

Weekend Travel is Not Allowed

THIS MOVE REQUIRES A FRONT POLE CAR TO CHECK ALL OVERHEAD CLEARANCES, IN ADDITION TO ANY OTHER REQUIRED ESCORTS. POLE CAR CANNOT BE USED AS A FRONT ESCORT.


NO TRAVEL PERMITTED BETWEEN THE HOURS OF 7-9 A.M. OR 2-4 P.M. ON 2-LANE HIGHWAYS WHEN SCHOOL IS IN SESSION UNLESS ACCOMPANIED BY A LOW-IMPACT MONITOR.

TIME RESTRICTIONS APPLY FOR TURNPIKE TRAVEL. ALL OVERNIGHT PARKING IS PROHIBITED ON TURNPIKE PROPERTY, INCLUDING TOLL PLAZAS, TRAVEL PLAZAS AND REST AREAS. NO ENTRANCE ONTO TURNPIKE PERMITTED AFTER 8:00 PM, JUNE 1 THROUGH AUGUST 31 FOR OVERSIZE LOADS.

Informational Restriction on Route: I-81 From: BERKELEY County Log 0.00 To: BERKELEY County Log 26.00 Reason: TIME RESTRICTION Comment: NO PARKING AT WEST VIRGINIA WEIGH STATIONS WHEN THEY ARE CLOSED WITHOUT THE PERMISSION OF WEST VIRGINIA PUBLIC SERVICE COMMISSION TRANSPORTATION DEPARTMENT (THEIR PHONE NUMBER: 304-340-0818). SCHEDULED FROM 9/11/2014 UNTIL FURTHER NOTICE

Informational Restriction on Route: I-81 From: BERKELEY County Log 0.00 To: BERKELEY County Log 26.00 Reason: TIME RESTRICTION Comment: NO PARKING AT THE WELCOME CENTERS OR REST AREAS FOR OVERSIZE LOADS; EQUIPMENT SUBJECT TO REMOVAL. SCHEDULED FROM 9/11/2014 UNTIL FURTHER NOTICE





**WEST VIRGINIA DEPARTMENT OF TRANSPORTATION**  
**MAINTENANCE DIVISION**  
**Oversize/Overweight/Superload**  
**Permit No. 23177047704**  
**PERMIT EFFECTIVE FROM 06/29/2023-07/05/2023**



**THIS PERMIT SHALL BE SUBJECT TO THE FOLLOWING CONDITIONS**

APPROVAL TO EXCEED THE LIMITATIONS OF SIZE AND/OR WEIGHT SHALL NOT BE CONSTRUED AS PERMISSION TO OPERATE A VEHICLE NOT PROPERLY LICENSED.

THE STATE AND THE WEST VIRGINIA DEPARTMENT OF TRANSPORTATION DIVISION OF HIGHWAYS SHALL ASSUME NO RESPONSIBILITY FOR THE APPLICANT'S PROPERTY.

THE APPLICANT SHALL MAINTAIN LICENSES AND INSURANCE, IF APPLICABLE, ON VEHICLE AND TRAILER AS REQUIRED BY LAW.

EQUIPMENT COVERED BY THIS PERMIT SHALL BE MAINTAINED AND OPERATED IN ACCORDANCE WITH THE MOTOR VEHICLE LAWS AND ANY OTHER LAWS APPLICABLE TO THE OPERATION OF THE VEHICLE.

IN CONSIDERATION OF THIS PERMIT, THE APPLICANT AGREES TO SAVE THE STATE AND THE WEST VIRGINIA DEPARTMENT OF TRANSPORTATION DIVISION OF HIGHWAYS HARMLESS FROM ANY AND ALL CLAIMS, LOSS OR DAMAGES THAT MAY BE CAUSED TO ANY ROAD, BRIDGE, PERSON OR PROPERTY BY MOVEMENT UNDER SAID PERMIT AND SHALL REIMBURSE THE STATE OR THE WEST VIRGINIA DEPARTMENT OF TRANSPORTATION DIVISION OF HIGHWAYS FOR ANY EXPENDITURE THAT THE STATE OR THE WEST VIRGINIA DEPARTMENT OF TRANSPORTATION DIVISION OF HIGHWAYS MAY HAVE TO MAKE ON ANY ROAD, BRIDGE OR OTHER HIGHWAY STRUCTURE AS A RESULT OF SAID MOVEMENT.

NOTHING IN THIS PERMIT SHALL BE CONSTRUED AS WAIVING ANY LOAD LIMITATIONS ON ANY ROADS, EXCEPT AS SPECIFICALLY PROVIDED HEREIN.

APPLICANT AGREES TO FURNISH SUFFICIENT FLAGMEN TO PROTECT TRAFFIC ADEQUATELY AT ROAD INTERSECTIONS AND AT RAILROAD GRADE CROSSINGS AND AT THE ENDS OF BLIND CURVES OR ANY CURVES OF SUCH DEGREE OF SHARPNESS THAT MORE THAN HALF OF THE PAVEMENT IS OBSTRUCTED WITH TRUCK AND TRAILER.

NO TRAVEL IS ALLOWED WHEN THE SURFACE OF HIGHWAYS IS MADE HAZARDOUS BY RAIN, SLEET, SNOW, ICE, OR WHEN MOVEMENT IS MADE HAZARDOUS BY FOG OR WIND.

WHEN NECESSARY TO PERMIT THE NORMAL FLOW OF OTHER VEHICULAR TRAFFIC WHICH TRAVELS AT A HIGHER SPEED THAN THE APPLICANT'S VEHICLE APPLICANT AGREES TO PARK THE VEHICLE AT THE FIRST CONVENIENT LOCATION OFF THE PAVEMENT TO PERMIT PASSING.

VIOLATION OF ANY PROVISION SET FORTH IN THIS PERMIT WILL AUTOMATICALLY VOID THIS PERMIT AND ALL UNUSED COUPONS.

A COPY OF THE WEST VIRGINIA DIVISION OF HIGHWAYS RULES AND REGULATIONS FOR THE MOVEMENT OF OVERSIZE AND OVERWEIGHT LOADS IS AVAILABLE BY CALLING (304)558-9547; OR BY WRITING TO WEST VIRGINIA DIVISION OF HIGHWAYS, HIGHWAY OPERATIONS DIVISION, CENTRAL PERMIT OFFICE, BLDG. 5 RM. A-356, 1900 KANAWHA BLVD. E., CHARLESTON, WEST VIRGINIA 25305-0430.

THIS PERMIT MUST BE CARRIED IN THE VEHICLE OR COMBINATION OF VEHICLES TO WHICH IT REFERS AND SHALL BE OPEN TO INSPECTION BY ANY POLICE OFFICER OR AUTHORIZED AGENT OF THE COMMISSIONER OF HIGHWAYS OR THE PUBLIC SERVICE COMMISSION.

01-8-10

# Maryland Department of Transportation

## State Highway Administration

### Special Hauling Permit

Permittee is **REQUIRED** to review the current list of **GENERAL CONDITIONS, ROUTE and HOLIDAY RESTRICTIONS IMMEDIATELY PRIOR to EVERY move and is fully responsible for being in compliance.**

General Conditions, Route and Holiday Restrictions are available at [www.roads.maryland.gov/cvo](http://www.roads.maryland.gov/cvo)

Permit Number: 23177050701

Sent By: Email: PERMITS@JSUPOR.COM

Issued: 6/26/2023 4:13:32PM

Paid by: Credit Card/E-Check - Account: 42718

Effective From: 06/29/2023 To: 07/03/2023

Permittee: SUPOR TRUCKING LLC  
433 BERGEN AVENUE  
KEARNY, NJ 07032

State:

Permit Fee: \$130.00

Permit Fee: \$130.00

MD/USDOT #: 2837413

#### Vehicle

Load: OTHER -CABLE REEL

Power Unit - License: AU491L (NJ)

Trailer #1 - License: 3050579 (ME)

Trailer #2 - License: 3050580 (ME)

Overall Dimensions : Length: 80' 0" Width: 14' 0" Height: 15' 3" GVW 129000

Weight (lbs) Make/Model/Serial

/SOUTHWIRE/

WESTERN STAR/

FAYMONVILLE/

FAYMONVILLE/

Driver's Name: LUIS PUMAR

Driver's Phone: (201) 957-2188

#### Route

From: WEST VIRGINIA

To: PENNSYLVANIA

Via: START ON I-81 NB(STATE BORDER OF WEST VIRGINIA), END ON I-81(STATE BORDER OF PENNSYLVANIA)

#### GENERAL RESTRICTIONS

ONLY valid for single trip.

Each permit vehicle shall maintain 1/2 mile distance from another.

Loads up to and including 150K, 13' W, 100' L, 14'6" H authorized to travel 24/7.

All other loads **MUST** adhere to specified travel times.

Holiday movements are prohibited.

Refusal to be weighed invalidates permit and makes it subject to confiscation.

Each permit vehicle with escort shall maintain 1 mile distance from another.

#### SPECIAL RESTRICTIONS

1. Responsible for overhead clearances.
2. Wide load signs on both front and rear
3. No more than 27,000 Lbs ON ANY ONE AXLE
4. Pole vehicle escort required to precede the escorted vehicle
5. Keep to extreme right-use shoulder if possible
6. CONTACT THE COUNTY/LOCAL JURISDICTIONS FOR AUTHORIZATION TO TRAVEL ON LOCAL AND COUNTY ROUTES.
7. Two Escort Vehicles
8. Move 9:00am - 3:30pm
9. Responsible for overhead clearances
10. The speed of the overweight vehicle may not exceed 10 miles per hour under the posted speed limit at any time.

#### For Police Use Only:

Escort Date: \_\_\_\_\_ TRR Name - ID#: \_\_\_\_\_

MSP Case #: \_\_\_\_\_ TPR Signature: \_\_\_\_\_


Total Hours: \_\_\_\_\_ Total Miles: \_\_\_\_\_ Notes: \_\_\_\_\_

#### Axle Weight / Spacing

AXLE NUMBER	1	2	3	4	5	6	7	8
Axle Weight	14000	15000	20000	20000	15000	15000	15000	15000
Axle Spacing	17' 1"	4' 6"	4' 6"	34' 0"	4' 6"	4' 6"	5' 0"	

Note: This Permit is subject to favorable road and weather conditions.



<b>M-936P (2-09)</b>	Application Id: H512222837	Permit No: 2023-178-08-42544
 <a href="http://www.dot.state.pa.us">www.dot.state.pa.us</a>	<b>COMMONWEALTH OF PENNSYLVANIA</b> <b>Special Hauling Permit</b> <small>Subject to all the conditions, restrictions, and regulations prescribed by the Pennsylvania Department of Transportation (see in particular 67 PA Code, Chapter 179) and subject to the special conditions or restrictions set forth herein or attached hereto.</small>	

<b>MOTOR CARRIER NAME AND ADDRESS</b>
SUPOR TRUCKING LLC 433 BERGEN AVENUE KEARNY NJ 07032


<b>PERMIT</b>
<div style="display: flex; justify-content: space-between;"> <div> <b>Permit Office:</b> 08 - 0  <b>Date Issued:</b> 06/27/2023  <b>Time Issued:</b> 09:30 AM         </div> <div> <b>Phone:</b> 717-787-5138  <b>Permit Type:</b> SINGLE TRIP  <b>Account Name:</b> 35 SUPOR TRUCKING LLC         </div> </div>

<b>MOVE INFORMATION</b>
<div style="display: flex; justify-content: space-between;"> <div> <b>Move Begins:</b> 06/29/2023  <b>Move Ends:</b> 07/06/2023  <b>Move #:</b> N/A  <b>Meet PSP At:</b> N/A  <b>NATL Park Service Approval #:</b> N/A         </div> <div> <b>SPC Code:</b> DWPQ  <b>Meet PSP Date:</b> N/A         </div> <div> <b>Total Fees:</b> 432.68  <b>Total Miles:</b> 259         </div> </div>

<b>BOND PERMIT NUMBERS</b>								
<table style="width: 100%; border-collapse: collapse;"> <tr> <th style="width: 10%;">Index #</th> <th style="width: 30%;">County</th> <th style="width: 30%;">State Route</th> <th style="width: 30%;">Bond Permit Number</th> </tr> <tr> <td colspan="4" style="text-align: center; padding: 5px;">NONE</td> </tr> </table>	Index #	County	State Route	Bond Permit Number	NONE			
Index #	County	State Route	Bond Permit Number					
NONE								

<b>POWER AND DRAWN UNITS</b>																				
<table style="width: 100%; border-collapse: collapse;"> <tr> <th style="width: 5%;">Unit #</th> <th style="width: 45%;">Equipment Type</th> <th style="width: 25%;">Registration/VIN</th> <th style="width: 10%;">State</th> <th style="width: 15%;"># of Axles</th> </tr> <tr> <td style="text-align: center;">1</td> <td>P -TRUCK TRACTOR</td> <td>AU491L</td> <td style="text-align: center;">NJ</td> <td style="text-align: center;">4</td> </tr> <tr> <td style="text-align: center;">2</td> <td>D -SEMITRAILER</td> <td>3050579</td> <td style="text-align: center;">ME</td> <td style="text-align: center;">3</td> </tr> <tr> <td style="text-align: center;">3</td> <td>D-Axle</td> <td>3050580</td> <td style="text-align: center;">ME</td> <td style="text-align: center;">1</td> </tr> </table>	Unit #	Equipment Type	Registration/VIN	State	# of Axles	1	P -TRUCK TRACTOR	AU491L	NJ	4	2	D -SEMITRAILER	3050579	ME	3	3	D-Axle	3050580	ME	1
Unit #	Equipment Type	Registration/VIN	State	# of Axles																
1	P -TRUCK TRACTOR	AU491L	NJ	4																
2	D -SEMITRAILER	3050579	ME	3																
3	D-Axle	3050580	ME	1																

<b>SIZE INFORMATION</b> <small>(Zeros = not specified)</small>																																				
<table style="width: 100%; border-collapse: collapse;"> <tr> <th style="width: 15%;">LENGTH</th> <th style="width: 10%;">Ft.</th> <th style="width: 10%;">In.</th> <th style="width: 15%;">WIDTH</th> <th style="width: 10%;">Ft.</th> <th style="width: 10%;">In.</th> <th style="width: 15%;">HEIGHT</th> <th style="width: 10%;">Ft.</th> <th style="width: 10%;">In.</th> </tr> <tr> <td><b>TOTAL LENGTH:</b></td> <td>00080</td> <td>00</td> <td><b>TOTAL WIDTH:</b></td> <td>00014</td> <td>00</td> <td><b>TOTAL HEIGHT:</b></td> <td>00015</td> <td>03</td> </tr> <tr> <td><b>Veh Only Length:</b></td> <td>00000</td> <td>00</td> <td><b>Veh Only Width:</b></td> <td>00000</td> <td>00</td> <td><b>Veh Only Height:</b></td> <td>00000</td> <td>00</td> </tr> <tr> <td></td> <td></td> <td></td> <td><b>BODY WIDTH:</b></td> <td>00000</td> <td>00</td> <td></td> <td></td> <td></td> </tr> </table>	LENGTH	Ft.	In.	WIDTH	Ft.	In.	HEIGHT	Ft.	In.	<b>TOTAL LENGTH:</b>	00080	00	<b>TOTAL WIDTH:</b>	00014	00	<b>TOTAL HEIGHT:</b>	00015	03	<b>Veh Only Length:</b>	00000	00	<b>Veh Only Width:</b>	00000	00	<b>Veh Only Height:</b>	00000	00				<b>BODY WIDTH:</b>	00000	00			
LENGTH	Ft.	In.	WIDTH	Ft.	In.	HEIGHT	Ft.	In.																												
<b>TOTAL LENGTH:</b>	00080	00	<b>TOTAL WIDTH:</b>	00014	00	<b>TOTAL HEIGHT:</b>	00015	03																												
<b>Veh Only Length:</b>	00000	00	<b>Veh Only Width:</b>	00000	00	<b>Veh Only Height:</b>	00000	00																												
			<b>BODY WIDTH:</b>	00000	00																															

<b>M-936P (2-09)</b>	Application Id: H512222837	Permit No: 2023-178-08-42544
 <p style="margin-top: 10px;">www.dot.state.pa.us</p>	<p><b>COMMONWEALTH OF PENNSYLVANIA</b></p> <p><b>Special Hauling Permit</b></p> <p style="font-size: small;">Subject to all the conditions, restrictions, and regulations prescribed by the Pennsylvania Department of Transportation (see in particular 67 PA Code, Chapter 179) and subject to the special conditions or restrictions set forth herein or attached hereto.</p>	


<b>LOAD INFORMATION</b>	
<b>Load Quantity:</b> 00001 <b>Load Type:</b> 67A-Combination - Load - General (nondivisible) <b>Load Description:</b> CABLE REEL <b>Guide Rail Dev #:</b> N/A	<b>Load Serial ID:</b> 000378503

<b>WEIGHT INFORMATION</b>	
<b>Gross Weight:</b> 155000 lbs.	<b>Legal Weight:</b> 80000 lbs.

<b>AXLES</b>							
Position	Total Weight (lbs.)	Distance from prev. axle	Vehicle only Weight (lbs.)	Position	Total Weight (lbs.)	Distance from prev. axle	Vehicle only Weight (lbs.)
1	15000	000 ft 00 in	00000	5	20000	034 ft 00 in	00000
2	20000	017 ft 01 in	00000	6	20000	004 ft 06 in	00000
3	20000	004 ft 06 in	00000	7	20000	004 ft 06 in	00000
4	20000	004 ft 06 in	00000	8	20000	005 ft 00 in	00000

<b>ROUTE INFORMATION</b>	
<b>Origin</b>	
<b>County:</b> FRANKLIN <b>State Route:</b> 0081 <b>Start 0 miles from intersection:</b>	<b>State:</b> MD  MARYLAND STATE LINE
<b>Destination</b>	
<b>County:</b> PIKE <b>State Route:</b> 0084 <b>End 0 miles from intersection:</b>	<b>State:</b> NY  NEW YORK STATE LINE

<b>AUTHORIZED ROUTES</b>						
<b>Outgoing Route - Loaded</b>						
Leg	Start County	Travelling on Route	Dir	SR Miles	To Intersection	Exit#
1	FRANKLIN	SR0081	North	191.22	EXIT 191A-SR 6006(E) SCRANTON CARBO	
2	LACKAWANNA	SR6006	East	10.38	SR1041 / PIKE ST (N)	
3	LACKAWANNA	SR1041	North	1.15	SR6006	

<b>M-936P (2-09)</b>	Application Id: H512222837	Permit No: 2023-178-08-42544
 <p style="margin-top: 5px;">www.dot.state.pa.us</p>	<p><b>COMMONWEALTH OF PENNSYLVANIA</b></p> <p><b>Special Hauling Permit</b></p> <p style="font-size: small;">Subject to all the conditions, restrictions, and regulations prescribed by the Pennsylvania Department of Transportation (see in particular 67 PA Code, Chapter 179) and subject to the special conditions or restrictions set forth herein or attached hereto.</p>	

AUTHORIZED ROUTES						
Outgoing Route - Loaded						
Leg	Start County	Travelling on Route	Dir	SR Miles	To Intersection	Exit#
4	LACKAWANNA	SR6006	East	2.59	SR0006	
5	LACKAWANNA	SR0006	East	45.06	SR 0084(E) SR 0084 SH MILFORD	
6	PIKE	SR0084	East	8.08	NEW YORK STATE LINE	

ROUTE RESTRICTIONS - OUTGOING	
Restr Code	From/To Intersection Or Bridge Label Route Analysis Restriction
8221	TRAVELING ON OTHER THAN A LIMITED ACCESS HIGHWAY WITHIN HARRISBURG CITY LIMITS FORWARD COPY OF SPECIAL HAULING PERMIT VIA EMAIL TO HARRISBURG CITY POLICE AT BBRAUGHLER@HARRISBURGPA.GOV, AT LEAST 24 HOURS PRIOR TO TRAVELING WITHIN SAID CITY BOUNDARIES.
SR: 0006	<b>Br Label:</b> ON US6 0.60 MI E FROM Continuing SR 0006(W) <b>Br Id:</b> 63 0006 0300 0000
9900	NO OTHER TRUCK, COMBINATION OR SME ON SAME BRIDGE SPAN WHILE CROSSING STRUCTURE(S). PILOT CAR(S) REQUIRED WHILE CROSSING STRUCTURE(S) - SEE REGULATION 179.10(13). A CURRENT "CERTIFICATE OF INSURANCE" FOR EACH PILOT CAR SHALL BE OPEN TO INSPECTION.

PERMIT RESTRICTIONS	
Restr Code	Restriction Description
1021	NO MOVEMENT PERMITTED FROM 12 NOON ON JULY 3 TO SUNRISE ON JULY 5, 2023, UNLESS EXEMPTED PER § 4962 (F.1). FOR TURNPIKE RESTRICTIONS, GO TO: WWW.PATURNPIKE.COM-> COMMERCIAL/OVER-DIMENSIONAL-> OVER DIMENSIONAL RULES.
2006	THE PERMITTEE SHALL REPAIR AT THEIR OWN EXPENSE AND TO THE SATISFACTION OF THE DEPARTMENT ANY OVERT DAMAGE TO HIGHWAYS OR STRUCTURES WHICH OCCURS IN CONNECTION WITH OPERATIONS UNDER THE PERMIT AS PER TITLE 67 PA. CODE, CHAPTER 179.
2027	UNLESS PRIOR PERMISSION HAS BEEN OBTAINED FROM THE APPROPRIATE AUTHORITY, PERMITTED VEHICLE MAY NOT EXCEED ANY POSTED SIZE OR WEIGHT LIMIT, INCLUDING POSTINGS ON MOUNTED SIGNS AND ELECTRONIC VARIABLE MESSAGE SIGNS.

**M-936P (2-09)**

Application Id: H512222837

Permit No: 2023-178-08-42544



www.dot.state.pa.us

**COMMONWEALTH OF PENNSYLVANIA****Special Hauling Permit**

Subject to all the conditions, restrictions, and regulations prescribed by the Pennsylvania Department of Transportation (see in particular 67 PA Code, Chapter 179) and subject to the special conditions or restrictions set forth herein or attached hereto.

**PERMIT RESTRICTIONS****Restr Code    Restriction Description**

- |      |  |
|------|--|
| 2028 | UNLESS SPECIFICALLY EXEMPTED ON THE PERMIT, PERMITTED VEHICLE MAY NOT EXCEED ANY POSTED SIZE OR WEIGHT LIMIT, INCLUDING POSTINGS ON MOUNTED SIGNS AND ELECTRONIC VARIABLE MESSAGE SIGNS.   |
| 2040 | VEHICLE MAY NOT TRAVEL ON LOCAL ROADS AND STREETS WITHOUT PRIOR APPROVAL FROM LOCAL AUTHORITIES.   |
| 2055 | PERMITTEE SHALL NOTIFY AFFECTED PUBLIC UTILITIES AT LEAST 24 HOURS PRIOR TO MOVEMENT TO ARRANGE RELOCATION OF AFFECTED WIRES. LEAD PILOT CAR WITH HEIGHT SENSITIZING DEVICE REQUIRED -- SEE REGULATION 179.10(13).   |
| 2056 | PERMITTEE SHALL NOTIFY AFFECTED MUNICIPALITIES AT LEAST 24 HOURS PRIOR TO MOVEMENT IN PA TO ARRANGE ADJUSTMENT OF AFFECTED TRAFFIC SIGNALS.  |
| 2080 | BRAKE RETARDER REQUIRED - SEE REGULATION 179.10(20).   |
| 2096 | VEHICLE MUST MAINTAIN A MINIMUM SPEED OF 40 M.P.H. ON FREEWAYS UNLESS ACCOMPANIED BY A FOLLOWING PILOT CAR. SEE SECTION 179.10(13).  |
| 3070 | PILOT CAR REQUIRED, SEE DEPARTMENT REGULATION 179.10(13). A CURRENT "CERTIFICATE OF INSURANCE" FOR EACH PILOT CAR SHALL BE OPEN TO INSPECTION. SEE DEPARTMENT REGULATION 179.7.  |
| 3071 | A CURRENT "CERTIFICATE OF INSURANCE" FOR EACH PILOT CAR SHALL BE OPEN TO INSPECTION. SEE DEPARTMENT REGULATION 179.7.  |
| 3075 | ONLY ONE PILOT CAR IS REQUIRED IF TOTAL WIDTH IS GREATER THAN 13' BUT LESS THAN 14' & TOTAL LENGTH IS GREATER THAN 90' BUT LESS THAN 120'. IF HIGHWAY CARRIES TRAFFIC ON TWO OR MORE LANES IN SAME DIRECTION, PILOT CAR SHALL FOLLOW; OTHERWISE IT SHALL LEAD. |
| 6000 | PRIOR TO MOVEMENT, THE DRIVER(S) SHALL THOROUGHLY READ, SIGN AND DATE THIS PERMIT IN THE SPACE PROVIDED BELOW TO ACKNOWLEDGE ALL VEHICLE AND ANY LOAD DATA AS WELL AS SHIPPING DOCUMENTS AND INSURANCE ARE FULLY IN COMPLIANCE WITH THIS PERMIT.               |
| 6003 | THE DRIVER SHALL CARRY THE PERMIT AND FORM M-938 IN THE PERMITTED VEHICLE. FORM M-938 IS AVAILABLE FROM: PERMIT OFFICES, PERMIT SERVICES AND PENNDOT'S WEB SITE: WWW.PENNDOT.GOV >DOING BUSINESS>PERMITS>HAULING INFORMATION. FORM MUST BE LEGIBLE.            |

**M-936P (2-09)**

Application Id: H512222837

Permit No: 2023-178-08-42544



www.dot.state.pa.us

**COMMONWEALTH OF PENNSYLVANIA**

**Special Hauling Permit**

Subject to all the conditions, restrictions, and regulations prescribed by the Pennsylvania Department of Transportation (see in particular 67 PA Code, Chapter 179) and subject to the special conditions or restrictions set forth herein or attached hereto.

**The driver shall carry the permit and a copy of the Department Form M-938 in the permitted vehicle.**

**Driver's Signature:** \_\_\_\_\_

**Date:** \_\_\_\_\_

**Issued By:** Richard Reisinger, PE, Acting  
DISTRICT EXECUTIVE

**Issued For:** Michael B. Carroll  
SECRETARY OF TRANSPORTATION





**STATE OF NEW YORK**  
**Department of Transportation**  
**Special Hauling Single Trip Permit (Except Manufactured Home)**  
[www.nypermits.org](http://www.nypermits.org)  
**Permit Number: 3513154**

**Carrier Name:** SUPOR TRUCKING LLC

433 BERGEN AVE  
KEARNY, NJ 07032  
201-912-3701  
Applicant: Brian Beyer  
Route Survey: 34741

**Account No:** 315783 **USDOT:** 2837413

**Date Issued:** 06/27/2023 11:01 AM

**Date Effective:** 06/29/2023

**Date Expires:** 07/07/2023

**Permitted GVW:** 153,000

**Total Cost:** \$40.00



**Vehicle Information**

Vehicle	Year	Make	State	License Plate	VIN
Power Unit	2018	WESTERN STAR	NJ	AU491L	5KJNABD17JPJX3611
Trailer	2019	FAYMONVILLE	ME	3050580	

**Load Description:** Southwire cable reel

**Serial Number:** 00037850-3

**Load Width:** 14'

**Load Height:** 15' 3"

**Overall Length:** 80'

**Trailer Length:** 58'

**FOH:** 0' 0"

**ROH:** 0' 0"

**GVW:** 153,000

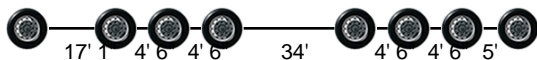
**Origin:** I-84;PA;Matamoras

**Destination:** 1400 Towpath Ln, Fort Edward

**Route:** ==>I-84;PA;Matamoras<==I-84 NE, @ US-9/Peekskill/Poughkeepsie, US-9 Ramp E, US-9 NW, NY-9H N, NY-66 NE, NY-295 NE, NY-22 N, US-20 W, US-9 NW, I-90 Ramp N, I-90 NW, @ I-787/Albany/Troy, I-787 Ramp N, I-787 N, @ NY-7 West to I-87/Schenectady/Saratoga Springs, NY-7 Ramp SE, NY-7 W, I-87 Ramp NW, I-87 N, @ US-9 North/South Glen Falls, US-9 Ramp N, US-9 NE, NY-197 NE, US-4 N, NY-196 E, NEWTON LN S, LOCK 8 WAY N==>1400 Towpath Ln, Fort Edward 14606<==

**Axle Weights (Lbs) & Spacings (Ft-in)**

**Total Axles:** 8



Axle:	1	2	3	4	5	6	7	8
Weight:	15000	18000	20000	20000	20000	20000	20000	20000
Spacing:	17' 1"	4' 6"	4' 6"	34'	4' 6"	4' 6"	4' 6"	5'



**STATE OF NEW YORK**  
**Department of Transportation**  
**Special Hauling Single Trip Permit (Except Manufactured Home)**  
**www.nypermits.org**  
**Permit Number: 3513154**

**Standard Permitted Vehicle and Load Requirements**

This permit is only valid for highways under New York State Department of Transportation jurisdiction. Permission must be obtained from appropriate authority when traveling over NYS Thruway, NYS Bridge Authority bridges, Parkway, County Roads, Town Highways, and City (including New York City) or Village Roads.

All permitted moves must comply with Part 154-1 title 17 of the New York Compilation of Code, Rules and Regulations.

Maximum speed shall not exceed 55 MPH.

An amber revolving light shall be located on the top of the towing vehicle, visible in a 360 degree rotation and shall be operational at all times.

Overdimensional permitted vehicles/loads shall display **OVERSIZE LOAD** warning signs at least 7 feet long and 18 inches high with letters at least 10 inches high, located front and rear and shall display red or orange fluorescent flags at least 18 inches square, on staffs, located at the extremities of the vehicle/load.

A vehicle may carry more than one (1) item as part of the permitted load, provided that it matches the load description on the permit and items are not stacked to create a height exceeding thirteen feet six inches measured from bottom of tires to top of load, or loaded side-by-side to exceed width of eight feet six inches, or loaded end-to-end and vehicle, inclusive of load, exceeds length authorized under the NYS Vehicle & Traffic Law, Title 3, Article 10, Section 385.3 or combination of vehicles, inclusive of load, exceeds length authorized under the NYS Vehicle & Traffic Law, Title 3, Article 10, Section 385.4.

When permit allows axle weights, axle grouping weights, or gross weight to exceed those authorized under the NYS Vehicle & Traffic Law, Title 3, Article 10, Section 385.5 through Section 385.13, the load may not constitute more than one (1) item.

**The New York State Department of Transportation (NYSDOT) does not warrant the accuracy of data provided as incorporated into permit routing. Permittees are responsible for adherence to posted warnings and other traffic control, especially as regards to available clearances. When vehicles/loads are expected to exceed 13'11" in maximum necessary clearance, a physical route survey (defined by 17 NYCRR Section 154-1.2 (u)) is required as a condition of permit issuance, to assure that bridges, other structures and utility lines will not prevent the movement of the vehicle/load.**

**Bridge Locations**

Specific bridge locations can be found on the NYSDOT Posted Bridge Map located on the NYS Department of Transportation website on the following page: <https://gis.dot.ny.gov/html5viewer/?viewer=postedbridges>. Please click the "Find BIN" button at the top of the page, then type in the BIN number listed on the permit. This information can also be accessed by clicking the Bridge Finder link from the Company Dashboard in HOOCS. If there are questions, please contact the NYSDOT Central Permit Office at 518-485-2999 ext 2.



**STATE OF NEW YORK**  
**Department of Transportation**  
**Special Hauling Single Trip Permit (Except Manufactured Home)**  
**[www.nypermits.org](http://www.nypermits.org)**  
**Permit Number: 3513154**

**Conditions**

HOLIDAY TRAVEL NOTICE: Oversize travel is not allowed beginning 12 Noon on Monday July 3 resume half an hour before sunrise Wednesday July 5 in observation of Independence Day.

Unless otherwise authorized on this permit, movement is only allowed Mondays through Fridays from 1/2 hour before sunrise until 1/2 hour after sunset.

Certified Escort vehicle to precede on all routes.

Lead Escort vehicle to have proper height pole attached.

Certified Escort vehicle to follow on highways with two or more travel lanes in the same direction of travel.

No travel in New York State 7-9 AM and 4-6 PM.

Per the New York State Certified Escort Manual, Section 17 (g), Overhead wires, cables, signal or traffic lights, limbs of trees or overhead structures shall not be disturbed without first obtaining permission from the owners thereof and movements shall not be commenced until after such consents are obtained. Permittee must notify and make satisfactory arrangements with all utility companies and owners.

Permittee must provide a Signal Contractor that is acceptable to NYSDOT to move traffic signals when necessary. Permittee shall not skid traffic signal equipment.

The vehicle driver must carry the route survey submitted with the permit application.

**Restrictions**

POUGHKEEPSIE CITY CURFEW - 11 FEET WIDTH No travel from 7-9 AM and 4-6 PM for vehicles exceeding the width wider than 11 feet in Poughkeepsie.

ALBANY COUNTY CURFEW - 13 FEET WIDTH No travel from 7-9 AM and 4-6 PM for vehicles exceeding the width wider than 13 feet feet in Albany County on Routes I-87, I-90, I-787 and US-20.

RENSSELAER COUNTY CURFEW - 13 FEET WIDTH No travel from 7-9 AM and 4-6 PM for vehicles exceeding the width wider than 13 feet in Rensselaer County on Routes I-87, I-90, I-787 and US-20.

NYSDOT Permit is not valid on the Newburgh-Beacon Bridge. Based on the information entered on the application, if a routed New York State Bridge Authority permit is required, it will be added as an additional permit for purchase as part of the NYSDOT permit application.

EXIT 39 STAGING AREA AT NEWBURGH-BEACON BRIDGE The staging area near exit 39 is no longer available for the duration of the re-decking construction event.



**STATE OF NEW YORK**  
**Department of Transportation**  
**Special Hauling Single Trip Permit (Except Manufactured Home)**  
[www.nypermits.org](http://www.nypermits.org)  
**Permit Number: 3513154**

**ROUTING AND SPECIAL INSTRUCTIONS**

Origin: I-84;PA;Matamoras

Miles	Route	To	Distance
0.00		Origin:I-84;PA;Matamoras	0.00
46.10	I-84 NE	Take Exit 46 toward US-9/Peekskill/Poughkeepsie	46.10
0.30	US-9 Ramp E	Turn left onto US-9	46.40
50.10	US-9 NW	Continue Straight on NY-9H [NY-23]	96.50
7.50	NY-9H N	Turn right onto NY-66	104.00
9.50	NY-66 NE	Merge onto NY-295 [RAILROAD AVE]	113.50
12.10	NY-295 NE	Turn left onto NY-22	125.60
5.00	NY-22 N	Turn left onto US-20	130.60
17.10	US-20 W	Continue Straight on US-9 [US-20] [COLUMBIA TPKE]	147.70
0.60	US-9 NW	Merge onto I-90 Ramp [RAMP]	148.30
0.40	I-90 Ramp N	Merge onto I-90	148.80
8.00	I-90 NW	Take Exit 6A toward I-787/Albany/Troy	156.80
0.60	I-787 Ramp N	Merge onto I-787	157.40
5.30	I-787 N	Take Exit 9W toward NY-7 West to I-87/Schenectady/Saratoga Springs	162.70
0.30	NY-7 Ramp SE	Turn right onto NY-7	162.90
3.10	NY-7 W	Continue Straight on I-87 Ramp [RAMP]	166.00
0.80	I-87 Ramp NW	Merge onto I-87	166.80
34.40	I-87 N	Take Exit 17N toward US-9 North/South Glen Falls	201.20
0.50	US-9 Ramp N	Merge onto US-9 [SARATOGA RD]	201.70
1.30	US-9 NE	Turn right onto NY-197 [REYNOLDS RD]	202.90
4.80	NY-197 NE	Turn left onto US-4 [BROADWAY]	207.70
2.50	US-4 N	Turn right onto NY-196 [MAPLE ST]	210.10
2.30	NY-196 E	Turn right onto NEWTON LN	212.50
0.00	NEWTON LN S	Jct LOCK 8 WAY Local	212.50
0.00	LOCK 8 WAY N	Arrive at destination.	212.50
0.00		Destination: 1400 Towpath Ln Fort Edward 14606	0.00

Final Destination: 1400 Towpath Ln, Fort Edward



**Single Crossing Permit**  
New York State Bridge Authority  
P.O. Box 1010 Highland, New York 12528  
(845) 691-7245  
[www.nysba.ny.gov](http://www.nysba.ny.gov)

**Permit Number:** 961369  
**Issued To:** SUPOR TRUCKING LLC

**USDOT:** 2837413  
433 BERGEN AVE  
KEARNY, NJ 07032  
201-912-3701  
Applicant: Brian Beyer  
Route Survey: 34741

**Amount Paid:** \$100.00  
**Start Date:** 06/29/2023  
**End Date:** 07/03/2023



**This permit is valid for one (1) crossing across the NEWBURGH-BEACON BRIDGE.**

**Vehicle Information**

**Make:** WESTERN STAR

**VIN:** 5KJNABD17JPJX3611

**Make Year:** 2018

**Plate/State:** AU491L NJ

**Load Description:** Southwire cable reel

**Weight and Dimensions**

**Length (ft-in):** 80'

**Front Overhang (ft-in):** 0' 0"

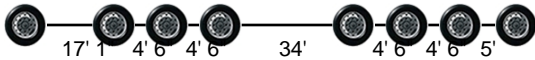
**Height (ft-in):** 15' 3"

**Rear Overhang (ft-in):** 0' 0"

**Width (ft-in):** 14'

**Number of Axles:** 8

**Gross Vehicle Weight (lbs):** 153,000



Axle:	1	2	3	4	5	6	7	8
Weight:	15000	18000	20000	20000	20000	20000	20000	20000
Spacing:	17' 1"	4' 6"	4' 6"	34'	4' 6"	4' 6"	4' 6"	5'

**Any vehicle that exceeds the weight limit specified below must be permitted:**

Rip Van Winkle	126,000 lbs.
Kingston-Rhinecliff	108,000 lbs.
Mid-Hudson	110,000 lbs.
Newburgh-Beacon	106,000 lbs.
Bear Mountain	112,000 lbs.

**ADDITIONAL RULES AND GUIDELINES**

This original permit must be carried in the vehicle at all times when crossing New York State Bridge Authority facilities and presented upon demand.

Any misrepresentation or failure to abide by New York State Bridge Authority rules concerning overweight/oversize vehicle crossings will result in the revocation of permit(s) and additional fine(s).

This permit fee does not include the cost of the current toll which must be paid at the time of eastbound crossing.

Additional information is available by calling The Bridge Authority office at 845-691-7245 or at [www.nysba.ny.gov](http://www.nysba.ny.gov).

Over-width not permitted on NEWBURGH-BEACON BRIDGE from 6:30AM to 8:30AM and 4:00PM to 6:00PM.