

CP 1-170, 1-171
002 010
E
2008 DEC 30 10:05

ATTACHMENT H

EXPLANATORY NOTES TO ATTACHMENT H

1. This Attachment H consists of: (a) a Department of Environmental Conservation “Full Environmental Assessment Form” (“EAF”) for Verizon’s offering of cable service in Carmel, New York, with Part 1 filled in; (b) an EAF Addendum providing certain additional background information; and (c) exhibits to the Addendum, including maps showing environmentally relevant features of the franchise area and a list of sites included in the SPHINX database of historic sites, as described below.

2. The Attachment is submitted without prejudice to Verizon’s positions that: (a) the activities for which it seeks approval in this proceeding are not “actions” under the State Environmental Quality Review Act (“SEQRA”), and that therefore no EAF is required; and (b) if an EAF is required in this case, a short-form EAF will suffice.

3. The EAF and the EAF Addendum are based on information in Verizon’s possession or available to us through research in readily available sources. Beyond such sources, we have not undertaken any “new studies, research or investigation.”¹

4. Historic site information was derived from the SPHINX database of the New York State Historic Preservation Office (*see* <http://www.nysparks.state.ny.us/shpo/resources/index.htm>). Coastal area information was obtained from the New York State Geographic Information Systems Clearinghouse website (*see* <http://www.nysgis.state.ny.us/gisdata/inventories/details.cfm?DSID=317>), as was flood plain data (*see* <http://www.nysgis.state.ny.us/gisdata/inventories/details.cfm?DSID=246>). Information on wetlands locations was obtained from the U.S. Fish & Wildlife Service National Wetlands Inventory (*see* <http://www.fws.gov/nwi/>) and the Cornell University Geospatial Information Repository (*see* <http://cugir.mannlib.cornell.edu/mapbrowse.jsp?series=counties>). Information on agricultural districts was obtained from the Cornell University Geospatial Information Repository (*see* <http://cugir.mannlib.cornell.edu/mapbrowse.jsp?series=counties>). Information on “critical environmental areas” was obtained from the website of the State Department of Environmental Conservation (<http://www.dec.state.ny.us/website/dcs/seqr/cea/index.html>). Information on National Natural Landmarks was obtained from the website of the National Park Service (*see* http://www.nature.nps.gov/nml/Registry/USA_Map/States/NewYork/new_york.cfm).

5. In response to several questions in Part 1, Verizon has indicated that the question is “Not Applicable” (“N/A”) to the confirmation that is the subject of the Petition. The activities to be undertaken pursuant to the franchise for which confirmation is sought involve the delivery of video programming and, thus, do not have a definite location or “area.” To the extent any construction — including line extensions, placement of drop wires, extensions, and repairs — takes place after the franchise becomes effective, all of the locations within the franchise area at which such activity will occur cannot be known in advance.

¹ See Full Environmental Assessment Form at 2.

The information provided for contiguity to historic sites, etc., has been provided with respect to Verizon's FTTP facilities in the franchise area, even though it is Verizon's position that such facilities have been constructed pursuant to independent permissions and authorities.

617.20
Appendix A
State Environmental Quality Review
FULL ENVIRONMENTAL ASSESSMENT FORM

Purpose: The full EAF is designed to help applicants and agencies determine, in an orderly manner, whether a project or action may be significant. The question of whether an action may be significant is not always easy to answer. Frequently, there are aspects of a project that are subjective or unmeasurable. It is also understood that those who determine significance may have little or no formal knowledge of the environment or may not be technically expert in environmental analysis. In addition, many who have knowledge in one particular area may not be aware of the broader concerns affecting the question of significance.

The full EAF is intended to provide a method whereby applicants and agencies can be assured that the determination process has been orderly, comprehensive in nature, yet flexible enough to allow introduction of information to fit a project or action.

Full EAF Components: The full EAF is comprised of three parts:

- Part 1:** Provides objective data and information about a given project and its site. By identifying basic project data, it assists a reviewer in the analysis that takes place in Parts 2 and 3.
- Part 2:** Focuses on identifying the range of possible impacts that may occur from a project or action. It provides guidance as to whether an impact is likely to be considered small to moderate or whether it is a potentially-large impact. The form also identifies whether an impact can be mitigated or reduced.
- Part 3:** If any impact in Part 2 is identified as potentially-large, then Part 3 is used to evaluate whether or not the impact is actually important.

THIS AREA FOR LEAD AGENCY USE ONLY

DETERMINATION OF SIGNIFICANCE -- Type 1 and Unlisted Actions

Identify the Portions of EAF completed for this project:

Part 1

Part 2

Part 3

Upon review of the information recorded on this EAF (Parts 1 and 2 and 3 if appropriate), and any other supporting information, and considering both the magnitude and importance of each impact, it is reasonably determined by the lead agency that:

- A. The project will not result in any large and important impact(s) and, therefore, is one which **will not** have a significant impact on the environment, therefore a **negative declaration will be prepared**.
- B. Although the project could have a significant effect on the environment, there will not be a significant effect for this Unlisted Action because the mitigation measures described in PART 3 have been required, therefore a **CONDITIONED negative declaration will be prepared.***
- C. The project may result in one or more large and important impacts that may have a significant impact on the environment, therefore a **positive declaration will be prepared**.

*A Conditioned Negative Declaration is only valid for Unlisted Actions

Name of Action

Name of Lead Agency

Print or Type Name of Responsible Officer in Lead Agency

Title of Responsible Officer

Signature of Responsible Officer in Lead Agency

Signature of Preparer (If different from responsible officer)

PART 1--PROJECT INFORMATION
Prepared by Project Sponsor

NOTICE: This document is designed to assist in determining whether the action proposed may have a significant effect on the environment. Please complete the entire form, Parts A through E. Answers to these questions will be considered as part of the application for approval and may be subject to further verification and public review. Provide any additional information you believe will be needed to complete Parts 2 and 3.

It is expected that completion of the full EAF will be dependent on information currently available and will not involve new studies, research or investigation. If information requiring such additional work is unavailable, so indicate and specify each instance.

Name of Action Award of Cable Television Franchise to Verizon

Location of Action (include Street Address, Municipality and County)

Discrete Areas within the Town of Carmel, NY

Name of Applicant/Sponsor Verizon New York Inc. ("Verizon")

Address c/o Richard Bozsik, 158 State Street

City / PO Albany State NY Zip Code 12207

Business Telephone (518) 396-1020

Name of Owner (if different) N/A

Address _____

City / PO _____ State _____ Zip Code _____

Business Telephone _____

Description of Action:

Activities undertaken by Verizon pursuant to the authority awarded by the franchise.

Please Complete Each Question--Indicate N.A. if not applicable

A. SITE DESCRIPTION

Physical setting of overall project, both developed and undeveloped areas.

1. Present Land Use: Urban Industrial Commercial Residential (suburban) Rural (non-farm)
 Forest Agriculture Other _____

* Although Verizon does not believe that this question applies to the activities at issue here, it has determined at Staff's request that its FTTP facilities constructed in the franchise area to date have an approximate length of 150 miles. The width of the right-of-way varies by location, and Verizon cannot readily determine at this time the average width (and therefore the area) of the right-of-way used by Verizon.

2. Total acreage of project area: _____ acres.

APPROXIMATE ACREAGE

| | | |
|--|-------------|-------------|
| Meadow or Brushland (Non-agricultural) | _____ acres | _____ acres |
| Forested | _____ acres | _____ acres |
| Agricultural (Includes orchards, cropland, pasture, etc.) | _____ acres | _____ acres |
| Wetland (Freshwater or tidal as per Articles 24,25 of ECL) | _____ acres | _____ acres |
| Water Surface Area | _____ acres | _____ acres |
| Unvegetated (Rock, earth or fill) | _____ acres | _____ acres |
| Roads, buildings and other paved surfaces | _____ acres | _____ acres |
| Other (Indicate type) _____ | _____ acres | _____ acres |

3. What is predominant soil type(s) on project site? N/A

- a. Soil drainage: Well drained _____% of site Moderately well drained _____% of site.
 Poorly drained _____% of site

- b. If any agricultural land is involved, how many acres of soil are classified within soil group 1 through 4 of the NYS Land Classification System? _____ acres (see 1 NYCRR 370).

4. Are there bedrock outcroppings on project site? Yes No N/A

- a. What is depth to bedrock _____ (in feet)

5. Approximate percentage of proposed project site with slopes: N/A

- 0-10% _____% 10- 15% _____% 15% or greater _____%

6. Is project substantially contiguous to, or contain a building, site, or district, listed on the State or National Registers of Historic Places? Yes No

7. Is project substantially contiguous to a site listed on the Register of National Natural Landmarks? Yes No

8. What is the depth of the water table? _____ (in feet) N/A

9. Is site located over a primary, principal, or sole source aquifer? Yes No

10. Do hunting, fishing or shell fishing opportunities presently exist in the project area? Yes No N/A

11. Does project site contain any species of plant or animal life that is identified as threatened or endangered? Yes No N/A

According to:

Identify each species.

12. Are there any unique or unusual land forms on the project site? (i.e., cliffs, dunes, other geological formations?)

Yes No N/A

Describe:

13. Is the project site presently used by the community or neighborhood as an open space or recreation area?

Yes No N/A

If yes, explain:

14. Does the present site include scenic views known to be important to the community? Yes No N/A

15. Streams within or contiguous to project area: N/A

a. Name of Stream and name of River to which it is tributary

16. Lakes, ponds, wetland areas within or contiguous to project area: See Addendum.

b. Size (in acres):

17. Is the site served by existing public utilities? Yes No
- a. If YES, does sufficient capacity exist to allow connection? Yes No
- b. If YES, will improvements be necessary to allow connection? Yes No
18. Is the site located in an agricultural district certified pursuant to Agriculture and Markets Law, Article 25-AA, Section 303 and 304? Yes No
19. Is the site located in or substantially contiguous to a Critical Environmental Area designated pursuant to Article 8 of the ECL, and 6 NYCRR 617? Yes No
20. Has the site ever been used for the disposal of solid or hazardous wastes? Yes No N/A

B. Project Description

1. Physical dimensions and scale of project (fill in dimensions as appropriate).
- a. Total contiguous acreage owned or controlled by project sponsor: N/A acres.
- b. Project acreage to be developed: N/A acres initially; N/A acres ultimately.
- c. Project acreage to remain undeveloped: N/A acres.
- d. Length of project, in miles: _____ * (if appropriate) * See response to Item 2 on Page 3.
- e. If the project is an expansion, indicate percent of expansion proposed. N/A %
- f. Number of off-street parking spaces existing N/A, proposed N/A
- g. Maximum vehicular trips generated per hour: N/A (upon completion of project)?
- h. If residential: Number and type of housing units: N/A
- | | One Family | Two Family | Multiple Family | Condominium |
|------------|------------|------------|-----------------|-------------|
| Initially | _____ | _____ | _____ | _____ |
| Ultimately | _____ | _____ | _____ | _____ |
- i. Dimensions (in feet) of largest proposed structure: N/A height; N/A width; N/A length.
- j. Linear feet of frontage along a public thoroughfare project will occupy is? N/A ft
2. How much natural material (i.e. rock, earth, etc.) will be removed from the site? N/A tons/cubic yards.
3. Will disturbed areas be reclaimed Yes No N/A
- a. If yes, for what intended purpose is the site being reclaimed?
-
- b. Will topsoil be stockpiled for reclamation? Yes No
- c. Will upper subsoil be stockpiled for reclamation? Yes No
4. How many acres of vegetation (trees, shrubs, ground covers) will be removed from site? _____ acres. N/A

5. Will any mature forest (over 100 years old) or other locally-important vegetation be removed by this project?

Yes No

6. If single phase project: Anticipated period of construction: _____ months, (including demolition) *

7. If multi-phased: N/A

a. Total number of phases anticipated _____ (number)

b. Anticipated date of commencement phase 1: _____ month _____ year, (including demolition)

c. Approximate completion date of final phase: _____ month _____ year.

d. Is phase 1 functionally dependent on subsequent phases? Yes No

8. Will blasting occur during construction? Yes No

9. Number of jobs generated: during construction N/A ; after project is complete N/A

10. Number of jobs eliminated by this project N/A .

11. Will project require relocation of any projects or facilities? Yes No

If yes, explain:

12. Is surface liquid waste disposal involved? Yes No

a. If yes, indicate type of waste (sewage, industrial, etc) and amount _____

b. Name of water body into which effluent will be discharged _____

13. Is subsurface liquid waste disposal involved? Yes No Type _____

14. Will surface area of an existing water body increase or decrease by proposal? Yes No

If yes, explain:

15. Is project or any portion of project located in a 100 year flood plain? Yes No

16. Will the project generate solid waste? Yes No

a. If yes, what is the amount per month? _____ tons

b. If yes, will an existing solid waste facility be used? Yes No

c. If yes, give name _____ ; location _____

d. Will any wastes not go into a sewage disposal system or into a sanitary landfill? Yes No

* Although it is Verizon's position that any further FTTP construction activity in the franchise area is being undertaken pursuant to independent authority, rather than pursuant to the franchise, Verizon expects to complete its build out as required by the franchise.

e. If yes, explain:

17. Will the project involve the disposal of solid waste? Yes No

a. If yes, what is the anticipated rate of disposal? _____ tons/month.

b. If yes, what is the anticipated site life? _____ years.

18. Will project use herbicides or pesticides? Yes No

19. Will project routinely produce odors (more than one hour per day)? Yes No

20. Will project produce operating noise exceeding the focal ambient noise levels? Yes No

21. Will project result in an increase in energy use? Yes No

If yes, indicate type(s)

22. If water supply is from wells, indicate pumping capacity N/A gallons/minute.

23. Total anticipated water usage per day N/A gallons/day.

24. Does project involve Local, State or Federal funding? Yes No

If yes, explain:

25. Approvals Required:

| | | Type | Submittal Date |
|------------------------------------|---|---|------------------|
| City, Town, Village Board | <input checked="" type="checkbox"/> Yes <input type="checkbox"/> No | <u>Town of Carmel</u> <u>Award Franchise</u> | <u>12/17/08*</u> |
| | | * Franchise was awarded on this date. | |
| City, Town, Village Planning Board | <input type="checkbox"/> Yes <input checked="" type="checkbox"/> No | | |
| City, Town Zoning Board | <input type="checkbox"/> Yes <input checked="" type="checkbox"/> No | | |
| City, County Health Department | <input type="checkbox"/> Yes <input checked="" type="checkbox"/> No | | |
| Other Local Agencies | <input type="checkbox"/> Yes <input checked="" type="checkbox"/> No | | |
| Other Regional Agencies | <input type="checkbox"/> Yes <input checked="" type="checkbox"/> No | | |
| State Agencies | <input checked="" type="checkbox"/> Yes <input type="checkbox"/> No | <u>Public Service Commission</u> <u>Confirmation</u> | <u>12/18/08</u> |
| Federal Agencies | <input type="checkbox"/> Yes <input checked="" type="checkbox"/> No | | |

C. Zoning and Planning Information

1. Does proposed action involve a planning or zoning decision? Yes No

If Yes, indicate decision required:

- | | | | |
|---|---|--|--------------------------------------|
| <input type="checkbox"/> Zoning amendment | <input type="checkbox"/> Zoning variance | <input type="checkbox"/> New/revision of master plan | <input type="checkbox"/> Subdivision |
| <input type="checkbox"/> Site plan | <input type="checkbox"/> Special use permit | <input type="checkbox"/> Resource management plan | <input type="checkbox"/> Other |

2. What is the zoning classification(s) of the site? N/A

3. What is the maximum potential development of the site if developed as permitted by the present zoning? N/A

4. What is the proposed zoning of the site? N/A

5. What is the maximum potential development of the site if developed as permitted by the proposed zoning? N/A

6. Is the proposed action consistent with the recommended uses in adopted local land use plans? Yes No N/A

7. What are the predominant land use(s) and zoning classifications within a ¼ mile radius of proposed action? N/A

8. Is the proposed action compatible with adjoining/surrounding land uses with a ¼ mile? Yes No N/A

9. If the proposed action is the subdivision of land, how many lots are proposed? N/A

a. What is the minimum lot size proposed? _____

10 Will proposed action require any authorization(s) for the formation of sewer or water districts? Yes No

11. Will the proposed action create a demand for any community provided services (recreation, education, police, fire protection)?

Yes No

a. If yes, is existing capacity sufficient to handle projected demand? Yes No

12. Will the proposed action result in the generation of traffic significantly above present levels? Yes No

a. If yes, is the existing road network adequate to handle the additional traffic. Yes No


D. Informational Details

Attach any additional information as may be needed to clarify your project. If there are or may be any adverse impacts associated with your proposal, please discuss such impacts and the measures which you propose to mitigate or avoid them.

E. Verification

I certify that the information provided above is true to the best of my knowledge.

Applicant/Sponsor Name Verizon New York Inc. Date 12/18/08

Signature 

Title Director Regulatory Affairs, NY

If the action is in the Coastal Area, and you are a state agency, complete the Coastal Assessment Form before proceeding with this assessment.

PART 2 - PROJECT IMPACTS AND THEIR MAGNITUDE

Responsibility of Lead Agency

General Information (Read Carefully)

- ! In completing the form the reviewer should be guided by the question: Have my responses and determinations been **reasonable**? The reviewer is not expected to be an expert environmental analyst.
- ! The **Examples** provided are to assist the reviewer by showing types of impacts and wherever possible the threshold of magnitude that would trigger a response in column 2. The examples are generally applicable throughout the State and for most situations. But, for any specific project or site other examples and/or lower thresholds may be appropriate for a Potential Large Impact response, thus requiring evaluation in Part 3.
- ! The impacts of each project, on each site, in each locality, will vary. Therefore, the examples are illustrative and have been offered as guidance. They do not constitute an exhaustive list of impacts and thresholds to answer each question.
- ! The number of examples per question does not indicate the importance of each question.
- ! In identifying impacts, consider long term, short term and cumulative effects.

Instructions (Read carefully)

- a. Answer each of the 20 questions in PART 2. Answer **Yes** if there will be any impact.
- b. **Maybe** answers should be considered as **Yes** answers.
- c. If answering **Yes** to a question then check the appropriate box(column 1 or 2)to indicate the potential size of the impact. If impact threshold equals or exceeds any example provided, check column 2. If impact will occur but threshold is lower than example, check column 1.
- d. Identifying that an Impact will be potentially large (column 2) does not mean that it is also necessarily **significant**. Any large impact must be evaluated in PART 3 to determine significance. Identifying an impact in column 2 simply asks that it be looked at further.
- e. If reviewer has doubt about size of the impact then consider the impact as potentially large and proceed to PART 3.
- f. If a potentially large impact checked in column 2 can be mitigated by change(s) in the project to a small to moderate impact, also check the **Yes** box in column 3. A **No** response indicates that such a reduction is not possible. This must be explained in Part 3.

| 1 | 2 | 3 |
|--------------------------|------------------------|---|
| Small to Moderate Impact | Potential Large Impact | Can Impact Be Mitigated by Project Change |

Impact on Land

1. Will the Proposed Action result in a physical change to the project site?

NO YES

Examples that would apply to column 2

- | | | | | |
|--|--------------------------|--------------------------|------------------------------|-----------------------------|
| • Any construction on slopes of 15% or greater, (15 foot rise per 100 foot of length), or where the general slopes in the project area exceed 10%. | <input type="checkbox"/> | <input type="checkbox"/> | <input type="checkbox"/> Yes | <input type="checkbox"/> No |
| • Construction on land where the depth to the water table is less than 3 feet. | <input type="checkbox"/> | <input type="checkbox"/> | <input type="checkbox"/> Yes | <input type="checkbox"/> No |
| • Construction of paved parking area for 1,000 or more vehicles. | <input type="checkbox"/> | <input type="checkbox"/> | <input type="checkbox"/> Yes | <input type="checkbox"/> No |
| • Construction on land where bedrock is exposed or generally within 3 feet of existing ground surface. | <input type="checkbox"/> | <input type="checkbox"/> | <input type="checkbox"/> Yes | <input type="checkbox"/> No |
| • Construction that will continue for more than 1 year or involve more than one phase or stage. | <input type="checkbox"/> | <input type="checkbox"/> | <input type="checkbox"/> Yes | <input type="checkbox"/> No |
| • Excavation for mining purposes that would remove more than 1,000 tons of natural material (i.e., rock or soil) per year. | <input type="checkbox"/> | <input type="checkbox"/> | <input type="checkbox"/> Yes | <input type="checkbox"/> No |

| | 1 Small to Moderate Impact | 2 Potential Large Impact | 3 Can Impact Be Mitigated by Project Change |
|---|-------------------------------------|-----------------------------------|--|
| • Construction or expansion of a sanitary landfill. | <input type="checkbox"/> | <input type="checkbox"/> | <input type="checkbox"/> Yes <input type="checkbox"/> No |
| • Construction in a designated floodway. | <input type="checkbox"/> | <input type="checkbox"/> | <input type="checkbox"/> Yes <input type="checkbox"/> No |
| • Other impacts. | <input type="checkbox"/> | <input type="checkbox"/> | <input type="checkbox"/> Yes <input type="checkbox"/> No |

2. Will there be an effect to any unique or unusual land forms found on the site? (i.e., cliffs, dunes, geological formations, etc.)

NO YES

| | | | |
|------------------------|--------------------------|--------------------------|--|
| • Specific land forms: | <input type="checkbox"/> | <input type="checkbox"/> | <input type="checkbox"/> Yes <input type="checkbox"/> No |
|------------------------|--------------------------|--------------------------|--|

Impact on Water

3. Will Proposed Action affect any water body designated as protected? (Under Articles 15, 24, 25 of the Environmental Conservation Law, ECL)

NO YES

Examples that would apply to column 2

| | | | |
|--|--------------------------|--------------------------|--|
| • Developable area of site contains a protected water body. | <input type="checkbox"/> | <input type="checkbox"/> | <input type="checkbox"/> Yes <input type="checkbox"/> No |
| • Dredging more than 100 cubic yards of material from channel of a protected stream. | <input type="checkbox"/> | <input type="checkbox"/> | <input type="checkbox"/> Yes <input type="checkbox"/> No |
| • Extension of utility distribution facilities through a protected water body. | <input type="checkbox"/> | <input type="checkbox"/> | <input type="checkbox"/> Yes <input type="checkbox"/> No |
| • Construction in a designated freshwater or tidal wetland | <input type="checkbox"/> | <input type="checkbox"/> | <input type="checkbox"/> Yes <input type="checkbox"/> No |
| • Other impacts. | <input type="checkbox"/> | <input type="checkbox"/> | <input type="checkbox"/> Yes <input type="checkbox"/> No |

4. Will Proposed Action affect any non-protected existing or new body of water?

NO YES

Examples that would apply to column 2

| | | | |
|--|--------------------------|--------------------------|--|
| • A 10% increase or decrease in the surface area of any body of water or more than a 10 acre increase or decrease. | <input type="checkbox"/> | <input type="checkbox"/> | <input type="checkbox"/> Yes <input type="checkbox"/> No |
| • Construction of a body of water that exceeds 10 acres of surface area. | <input type="checkbox"/> | <input type="checkbox"/> | <input type="checkbox"/> Yes <input type="checkbox"/> No |
| • Other impacts: | <input type="checkbox"/> | <input type="checkbox"/> | <input type="checkbox"/> Yes <input type="checkbox"/> No |

| | | | |
|--------------------------------|------------------------------|---|--|
| 1 | 2 | 3 | |
| Small to Moderate Impact | Potential Large Impact | Can Impact Be Mitigated by Project Change | |

5. Will Proposed Action affect surface or groundwater quality or quantity?

NO YES

Examples that would apply to column 2

- | | | | | |
|--|--------------------------|--------------------------|------------------------------|-----------------------------|
| <ul style="list-style-type: none"> • Proposed Action will require a discharge permit. | <input type="checkbox"/> | <input type="checkbox"/> | <input type="checkbox"/> Yes | <input type="checkbox"/> No |
| <ul style="list-style-type: none"> • Proposed Action requires use of a source of water that does not have approval to serve proposed (project) action. | <input type="checkbox"/> | <input type="checkbox"/> | <input type="checkbox"/> Yes | <input type="checkbox"/> No |
| <ul style="list-style-type: none"> • Proposed Action requires water supply from wells with greater than 45 gallons per minute pumping capacity. | <input type="checkbox"/> | <input type="checkbox"/> | <input type="checkbox"/> Yes | <input type="checkbox"/> No |
| <ul style="list-style-type: none"> • Construction or operation causing any contamination of a water supply system. | <input type="checkbox"/> | <input type="checkbox"/> | <input type="checkbox"/> Yes | <input type="checkbox"/> No |
| <ul style="list-style-type: none"> • Proposed Action will adversely affect groundwater. | <input type="checkbox"/> | <input type="checkbox"/> | <input type="checkbox"/> Yes | <input type="checkbox"/> No |
| <ul style="list-style-type: none"> • Liquid effluent will be conveyed off the site to facilities which presently do not exist or have inadequate capacity. | <input type="checkbox"/> | <input type="checkbox"/> | <input type="checkbox"/> Yes | <input type="checkbox"/> No |
| <ul style="list-style-type: none"> • Proposed Action would use water in excess of 20,000 gallons per day. | <input type="checkbox"/> | <input type="checkbox"/> | <input type="checkbox"/> Yes | <input type="checkbox"/> No |
| <ul style="list-style-type: none"> • Proposed Action will likely cause siltation or other discharge into an existing body of water to the extent that there will be an obvious visual contrast to natural conditions. | <input type="checkbox"/> | <input type="checkbox"/> | <input type="checkbox"/> Yes | <input type="checkbox"/> No |
| <ul style="list-style-type: none"> • Proposed Action will require the storage of petroleum or chemical products greater than 1,100 gallons | <input type="checkbox"/> | <input type="checkbox"/> | <input type="checkbox"/> Yes | <input type="checkbox"/> No |
| <ul style="list-style-type: none"> • Proposed Action will allow residential uses in areas without water and/or sewer services | <input type="checkbox"/> | <input type="checkbox"/> | <input type="checkbox"/> Yes | <input type="checkbox"/> No |
| <ul style="list-style-type: none"> • Proposed Action locates commercial and/or industrial uses which may require new or expansion of existing waste treatment and/or storage facilities. | <input type="checkbox"/> | <input type="checkbox"/> | <input type="checkbox"/> Yes | <input type="checkbox"/> No |
| <ul style="list-style-type: none"> • Other impacts: | <input type="checkbox"/> | <input type="checkbox"/> | <input type="checkbox"/> Yes | <input type="checkbox"/> No |

| | | |
|--------------------------------|------------------------------|---|
| 1 | 2 | 3 |
| Small to Moderate Impact | Potential Large Impact | Can Impact Be Mitigated by Project Change |

6. Will Proposed Action alter drainage flow or patterns, or surface water runoff?

NO YES

Examples that would apply to column 2

- | | | | | |
|--|--------------------------|--------------------------|------------------------------|-----------------------------|
| • Proposed Action would change flood water flows | <input type="checkbox"/> | <input type="checkbox"/> | <input type="checkbox"/> Yes | <input type="checkbox"/> No |
| • Proposed Action may cause substantial erosion. | <input type="checkbox"/> | <input type="checkbox"/> | <input type="checkbox"/> Yes | <input type="checkbox"/> No |
| • Proposed Action is incompatible with existing drainage patterns. | <input type="checkbox"/> | <input type="checkbox"/> | <input type="checkbox"/> Yes | <input type="checkbox"/> No |
| • Proposed Action will allow development in a designated floodway. | <input type="checkbox"/> | <input type="checkbox"/> | <input type="checkbox"/> Yes | <input type="checkbox"/> No |
| • Other impacts: | <input type="checkbox"/> | <input type="checkbox"/> | <input type="checkbox"/> Yes | <input type="checkbox"/> No |

IMPACT ON AIR

7. Will Proposed Action affect air quality?

NO YES

Examples that would apply to column 2

- | | | | | |
|---|--------------------------|--------------------------|------------------------------|-----------------------------|
| • Proposed Action will induce 1,000 or more vehicle trips in any given hour | <input type="checkbox"/> | <input type="checkbox"/> | <input type="checkbox"/> Yes | <input type="checkbox"/> No |
| • Proposed Action will result in the incineration of more than 1 ton of refuse per hour. | <input type="checkbox"/> | <input type="checkbox"/> | <input type="checkbox"/> Yes | <input type="checkbox"/> No |
| • Emission rate of total contaminants will exceed 5 lbs. per hour or a heat source producing more than 10 million BTU's per hour. | <input type="checkbox"/> | <input type="checkbox"/> | <input type="checkbox"/> Yes | <input type="checkbox"/> No |
| • Proposed Action will allow an increase in the amount of land committed to industrial use. | <input type="checkbox"/> | <input type="checkbox"/> | <input type="checkbox"/> Yes | <input type="checkbox"/> No |
| • Proposed Action will allow an increase in the density of industrial development within existing industrial areas. | <input type="checkbox"/> | <input type="checkbox"/> | <input type="checkbox"/> Yes | <input type="checkbox"/> No |
| • Other impacts: | <input type="checkbox"/> | <input type="checkbox"/> | <input type="checkbox"/> Yes | <input type="checkbox"/> No |

IMPACT ON PLANTS AND ANIMALS

8. Will Proposed Action affect any threatened or endangered species?

NO YES

Examples that would apply to column 2

- | | | | | |
|---|--------------------------|--------------------------|------------------------------|-----------------------------|
| • Reduction of one or more species listed on the New York or Federal list, using the site, over or near the site, or found on the site. | <input type="checkbox"/> | <input type="checkbox"/> | <input type="checkbox"/> Yes | <input type="checkbox"/> No |
|---|--------------------------|--------------------------|------------------------------|-----------------------------|

| | 1 Small to Moderate Impact | 2 Potential Large Impact | 3 Can Impact Be Mitigated by Project Change |
|---|-------------------------------------|-----------------------------------|--|
| • Removal of any portion of a critical or significant wildlife habitat. | <input type="checkbox"/> | <input type="checkbox"/> | <input type="checkbox"/> Yes <input type="checkbox"/> No |
| • Application of pesticide or herbicide more than twice a year, other than for agricultural purposes. | <input type="checkbox"/> | <input type="checkbox"/> | <input type="checkbox"/> Yes <input type="checkbox"/> No |
| • Other impacts: | <input type="checkbox"/> | <input type="checkbox"/> | <input type="checkbox"/> Yes <input type="checkbox"/> No |
| | | | |

9. Will Proposed Action substantially affect non-threatened or non-endangered species?

NO YES

Examples that would apply to column 2

| | | | |
|--|--------------------------|--------------------------|--|
| • Proposed Action would substantially interfere with any resident or migratory fish, shellfish or wildlife species | <input type="checkbox"/> | <input type="checkbox"/> | <input type="checkbox"/> Yes <input type="checkbox"/> No |
| • Proposed Action requires the removal of more than 10 acres of mature forest (over 100 years of age) or other locally important vegetation. | <input type="checkbox"/> | <input type="checkbox"/> | <input type="checkbox"/> Yes <input type="checkbox"/> No |
| • Other impacts: | <input type="checkbox"/> | <input type="checkbox"/> | <input type="checkbox"/> Yes <input type="checkbox"/> No |

IMPACT ON AGRICULTURAL LAND RESOURCES

10. Will Proposed Action affect agricultural land resources?

NO YES

Examples that would apply to column 2

| | | | |
|--|--------------------------|--------------------------|--|
| • The Proposed Action would sever, cross or limit access to agricultural land (includes cropland, hayfields, pasture, vineyard, orchard, etc.) | <input type="checkbox"/> | <input type="checkbox"/> | <input type="checkbox"/> Yes <input type="checkbox"/> No |
| • Construction activity would excavate or compact the soil profile of agricultural land. | <input type="checkbox"/> | <input type="checkbox"/> | <input type="checkbox"/> Yes <input type="checkbox"/> No |
| • The Proposed Action would irreversibly convert more than 10 acres of agricultural land or, if located in an Agricultural District, more than 2.5 acres of agricultural land. | <input type="checkbox"/> | <input type="checkbox"/> | <input type="checkbox"/> Yes <input type="checkbox"/> No |

| | 1 Small to Moderate Impact | 2 Potential Large Impact | 3 Can Impact Be Mitigated by Project Change |
|---|-------------------------------------|-----------------------------------|--|
| • The Proposed Action would disrupt or prevent installation of agricultural land management systems (e.g., subsurface drain lines, outlet ditches, strip cropping); or create a need for such measures (e.g. cause a farm field to drain poorly due to increased runoff). | <input type="checkbox"/> | <input type="checkbox"/> | <input type="checkbox"/> Yes <input type="checkbox"/> No |
| • Other impacts: | <input type="checkbox"/> | <input type="checkbox"/> | <input type="checkbox"/> Yes <input type="checkbox"/> No |
| | | | |

IMPACT ON AESTHETIC RESOURCES

11. Will Proposed Action affect aesthetic resources? (If necessary, use the Visual EAF Addendum in Section 617.20, Appendix B.)

NO YES

Examples that would apply to column 2

| | | | |
|---|--------------------------|--------------------------|--|
| • Proposed land uses, or project components obviously different from or in sharp contrast to current surrounding land use patterns, whether man-made or natural. | <input type="checkbox"/> | <input type="checkbox"/> | <input type="checkbox"/> Yes <input type="checkbox"/> No |
| • Proposed land uses, or project components visible to users of aesthetic resources which will eliminate or significantly reduce their enjoyment of the aesthetic qualities of that resource. | <input type="checkbox"/> | <input type="checkbox"/> | <input type="checkbox"/> Yes <input type="checkbox"/> No |
| • Project components that will result in the elimination or significant screening of scenic views known to be important to the area. | <input type="checkbox"/> | <input type="checkbox"/> | <input type="checkbox"/> Yes <input type="checkbox"/> No |
| • Other impacts: | <input type="checkbox"/> | <input type="checkbox"/> | <input type="checkbox"/> Yes <input type="checkbox"/> No |

IMPACT ON HISTORIC AND ARCHAEOLOGICAL RESOURCES

12. Will Proposed Action impact any site or structure of historic, prehistoric or paleontological importance?

NO YES

Examples that would apply to column 2

| | | | |
|---|--------------------------|--------------------------|--|
| • Proposed Action occurring wholly or partially within or substantially contiguous to any facility or site listed on the State or National Register of historic places. | <input type="checkbox"/> | <input type="checkbox"/> | <input type="checkbox"/> Yes <input type="checkbox"/> No |
| • Any impact to an archaeological site or fossil bed located within the project site. | <input type="checkbox"/> | <input type="checkbox"/> | <input type="checkbox"/> Yes <input type="checkbox"/> No |
| • Proposed Action will occur in an area designated as sensitive for archaeological sites on the NYS Site Inventory. | <input type="checkbox"/> | <input type="checkbox"/> | <input type="checkbox"/> Yes <input type="checkbox"/> No |

| | 1 Small to Moderate Impact | 2 Potential Large Impact | 3 Can Impact Be Mitigated by Project Change |
|------------------|-------------------------------------|-----------------------------------|--|
| • Other impacts: | <input type="checkbox"/> | <input type="checkbox"/> | <input type="checkbox"/> Yes <input type="checkbox"/> No |

IMPACT ON OPEN SPACE AND RECREATION

13. Will proposed Action affect the quantity or quality of existing or future open spaces or recreational opportunities?

NO YES

Examples that would apply to column 2

- | | | | |
|---|--------------------------|--------------------------|--|
| • The permanent foreclosure of a future recreational opportunity. | <input type="checkbox"/> | <input type="checkbox"/> | <input type="checkbox"/> Yes <input type="checkbox"/> No |
| • A major reduction of an open space important to the community | <input type="checkbox"/> | <input type="checkbox"/> | <input type="checkbox"/> Yes <input type="checkbox"/> No |
| • Other impacts: | <input type="checkbox"/> | <input type="checkbox"/> | <input type="checkbox"/> Yes <input type="checkbox"/> No |

IMPACT ON CRITICAL ENVIRONMENTAL AREAS

14. Will Proposed Action impact the exceptional or unique characteristics of a critical environmental area (CEA) established pursuant to subdivision 6NYCRR 617.14(g)?

NO YES

List the environmental characteristics that caused the designation of the CEA.

Examples that would apply to column 2

- | | | | |
|---|--------------------------|--------------------------|--|
| • Proposed Action to locate within the CEA? | <input type="checkbox"/> | <input type="checkbox"/> | <input type="checkbox"/> Yes <input type="checkbox"/> No |
| • Proposed Action will result in a reduction in the quantity of the resource? | <input type="checkbox"/> | <input type="checkbox"/> | <input type="checkbox"/> Yes <input type="checkbox"/> No |
| • Proposed Action will result in a reduction in the quality of the resource? | <input type="checkbox"/> | <input type="checkbox"/> | <input type="checkbox"/> Yes <input type="checkbox"/> No |
| • Proposed Action will impact the use, function or enjoyment of the resource? | <input type="checkbox"/> | <input type="checkbox"/> | <input type="checkbox"/> Yes <input type="checkbox"/> No |
| • Other impacts: | <input type="checkbox"/> | <input type="checkbox"/> | <input type="checkbox"/> Yes <input type="checkbox"/> No |

| | | |
|--------------------------------|------------------------------|---|
| 1 | 2 | 3 |
| Small to Moderate Impact | Potential Large Impact | Can Impact Be Mitigated by Project Change |

IMPACT ON TRANSPORTATION

15. Will there be an effect to existing transportation systems?

NO YES

Examples that would apply to column 2

- | | | | | |
|---|--------------------------|--------------------------|------------------------------|-----------------------------|
| • Alteration of present patterns of movement of people and/or goods | <input type="checkbox"/> | <input type="checkbox"/> | <input type="checkbox"/> Yes | <input type="checkbox"/> No |
| • Proposed Action will result in major traffic problems. | <input type="checkbox"/> | <input type="checkbox"/> | <input type="checkbox"/> Yes | <input type="checkbox"/> No |
| • Other impacts: | <input type="checkbox"/> | <input type="checkbox"/> | <input type="checkbox"/> Yes | <input type="checkbox"/> No |

IMPACT ON ENERGY

16. Will Proposed Action affect the community's sources of fuel or energy supply?

NO YES

Examples that would apply to column 2

- | | | | | |
|---|--------------------------|--------------------------|------------------------------|-----------------------------|
| • Proposed Action will cause a greater than 5% increase in the use of any form of energy in the municipality. | <input type="checkbox"/> | <input type="checkbox"/> | <input type="checkbox"/> Yes | <input type="checkbox"/> No |
| • Proposed Action will require the creation or extension of an energy transmission or supply system to serve more than 50 single or two family residences or to serve a major commercial or industrial use. | <input type="checkbox"/> | <input type="checkbox"/> | <input type="checkbox"/> Yes | <input type="checkbox"/> No |
| • Other impacts: | <input type="checkbox"/> | <input type="checkbox"/> | <input type="checkbox"/> Yes | <input type="checkbox"/> No |

NOISE AND ODOR IMPACT

17. Will there be objectionable odors, noise, or vibration as a result of the Proposed Action?

NO YES

Examples that would apply to column 2

- | | | | | |
|--|--------------------------|--------------------------|------------------------------|-----------------------------|
| • Blasting within 1,500 feet of a hospital, school or other sensitive facility. | <input type="checkbox"/> | <input type="checkbox"/> | <input type="checkbox"/> Yes | <input type="checkbox"/> No |
| • Odors will occur routinely (more than one hour per day) | <input type="checkbox"/> | <input type="checkbox"/> | <input type="checkbox"/> Yes | <input type="checkbox"/> No |
| • Proposed Action will produce operating noise exceeding the local ambient noise levels for noise outside of structures. | <input type="checkbox"/> | <input type="checkbox"/> | <input type="checkbox"/> Yes | <input type="checkbox"/> No |
| • Proposed Action will remove natural barriers that would act as a noise screen. | <input type="checkbox"/> | <input type="checkbox"/> | <input type="checkbox"/> Yes | <input type="checkbox"/> No |
| • Other impacts: | <input type="checkbox"/> | <input type="checkbox"/> | <input type="checkbox"/> Yes | <input type="checkbox"/> No |

| | 1 Small to Moderate Impact | 2 Potential Large Impact | 3 Can Impact Be Mitigated by Project Change |
|--|-------------------------------------|-----------------------------------|--|
| • Proposed Action will set an important precedent for future projects. | <input type="checkbox"/> | <input type="checkbox"/> | <input type="checkbox"/> Yes <input type="checkbox"/> No |
| • Proposed Action will create or eliminate employment. | <input type="checkbox"/> | <input type="checkbox"/> | <input type="checkbox"/> Yes <input type="checkbox"/> No |
| • Other impacts: | <input type="checkbox"/> | <input type="checkbox"/> | <input type="checkbox"/> Yes <input type="checkbox"/> No |

20. Is there, or is there likely to be, public controversy related to potential adverse environment impacts?

NO YES

If Any Action in Part 2 Is Identified as a Potential Large Impact or If you Cannot Determine the Magnitude of Impact, Proceed to Part 3

Part 3 - EVALUATION OF THE IMPORTANCE OF IMPACTS

Responsibility of Lead Agency

Part 3 must be prepared if one or more impact(s) is considered to be potentially large, even if the impact(s) may be mitigated.

Instructions (If you need more space, attach additional sheets)

Discuss the following for each impact identified in Column 2 of Part 2:

1. Briefly describe the impact.
2. Describe (if applicable) how the impact could be mitigated or reduced to a small to moderate impact by project change(s).
3. Based on the information available, decide if it is reasonable to conclude that this impact is **important**.

To answer the question of importance, consider:

- ! The probability of the impact occurring
- ! The duration of the impact
- ! Its irreversibility, including permanently lost resources of value
- ! Whether the impact can or will be controlled
- ! The regional consequence of the impact
- ! Its potential divergence from local needs and goals
- ! Whether known objections to the project relate to this impact.

**ADDENDUM TO ENVIRONMENTAL ASSESSMENT FORM RELATING TO
CONFIRMATION OF A CABLE TELEVISION FRANCHISE FOR THE
TOWN OF CARMEL (PUTNAM COUNTY), NEW YORK**

Setting

The Town of Carmel is located in the southern central portion of Putnam County. As of the 2000 Census, the Town had a population of 33,006, within a total area of 40.68 square miles.

The Town is within agricultural districts. The Town is not in or substantially contiguous to a Critical Environmental Area, nor is it substantially contiguous to a National Natural Landmark. A list of sites included in the SPHINX database of historic sites is attached. It is Verizon's policy to conform to all applicable laws and regulations in placing its facilities, including any special requirements that may be applicable to historic sites, districts, or landmarks.

The Town sits atop aquifers. The Town is not within a coastal area. The Town has designated wetlands areas, but no designated 100-year flood plains. Verizon's FTTP extensions and drop wires will be placed only to serve existing or future residences and businesses and will be consistent with physical arrangements for the provision of non-video communications services (voice, data), and other types of utility service, to such areas. To the extent possible the fiber used to deliver video programming will be placed on existing utility pole structures or will be placed underground using existing conduits or ducts. Open-cut trenching or directional boring will be used for placement of underground facilities only if conduit and duct work is unavailable. Moreover, cable service is already provided within the franchise area by the incumbent, Comcast. Thus, Verizon's construction activities would not impact otherwise undeveloped areas.

Three maps are included with this addendum. The first map shows the franchise area and the freshwater wetlands, lakes and ponds. The second map shows the aquifers. The third map shows the agricultural districts.

Description of Potential Construction Activities

The Commission is being asked to approve the Town's award of a cable television franchise to Verizon. The franchise will enable Verizon to deliver video programming to subscribers over its FTTP network, which is also used for the provision of voice and data services. It is Verizon's position that the construction, extension, modification, and repair of the facilities comprising the FTTP network are independently authorized, do not require franchise authority, and are thus not included within any "action" (within the meaning of SEQRA) for which approval is sought in this proceeding. Nevertheless, at Staff's request, Verizon is providing the following information concerning work on Verizon's FTTP facilities that may be undertaken in the Town subsequent to the Commission's approval of the franchise.

Extensions of Verizon's FTTP network may take place in the Town of Carmel following the award of the franchise. FTTP construction in the Town's rights-of-way would relate to facilities that will also be used for Verizon's voice and data services. (Any equipment that is utilized exclusively for the provision of cable services in the Town will be located in Verizon's central offices.) Verizon has completed the construction of its FTTP network to approximately 55% of the current housing units in the franchise area.

When a Verizon subscriber requests the FiOSSM voice, data, and/or video services that are available over the FTTP network, fiber drop wire is run to the subscriber's home. There are 11,283 housing units within the Town of Carmel that could potentially be served with fiber drops.¹ In terms of the potential environmental impact of drop placement activities, the fiber drops that are associated with FTTP do not differ in any significant respect from the copper drops that Verizon routinely installs, maintains and on occasion replaces in connection with its current services. Moreover, fiber drops will be deployed to customers who request other FiOS services even if such customers do not elect to purchase FiOS video.

¹ In general, Verizon's outside plant may include both aerial and underground facilities. Some of the work related to the extension of FTTP facilities and the placement of drops may therefore be underground.

| USN | Class. | BF | Street Address/Location/Bldg. Name | Deter. | NR Ref. No. | SR Date | NR Date | NHL Date |
|--------------|--------|----|--|-----------------------|-------------|---------|---------|----------|
| 07901.000016 | A | | (PREHISTORIC) SULLIVAN'S SITE | | | | | |
| 07901.000062 | A | | CELLAR HOLE, FORMER TENANT FARMER HOUSE | Not Eligible | | | | |
| 07901.000009 | A | | CUBERT-COLE RUSSELL SITE | | | | | |
| 07901.000032 | A | | HILL STREET SITE NORTH OF HILL STREET & BULLET HOLE RD | | | | | |
| 07901.000010 | A | | LAKE SECOR HISTORIC ARCHEOLOGICAL CABIN SITE | Individually Eligible | | | | |
| 07901.000057 | | | NEW CROTON AQUEDUCT SYSTEM: KIRK LAKE DAM | | | | | |
| 07901.000059 | | | NEW CROTON AQUEDUCT SYSTEM: LAKE GILEAD EARTH DAM | | | | | |
| 07901.000058 | | | NEW CROTON AQUEDUCT SYSTEM: LAKE GLENEIDA EARTH DAM | | | | | |
| 07901.000056 | | | NEW CROTON AQUEDUCT SYSTEM: WEST BRANCH RESERVOIR DAMS | | | | | |
| 07901.000043 | A | | PINEY NARROWS 1 | Individually Eligible | | | | |
| 07901.000008 | A | | SITE KIRK LAKE VICINITY | | | | | |
| 07901.000007 | A | | SITE LAKE MAHOPAC VICINITY | | | | | |
| 07901.000017 | A | | SULLIVAN'S SITE (HISTORIC) | | | | | |

| | | | | | | | | |
|--------------|---|--|---|-----------------------|-----------|-----------|-----------|--|
| 07901.000038 | A | | WEST BRANCH RESERVOIR DAM #1 PREHISTORIC AND HISTORIC SITE WEST BRANCH RESERVOIR | Individually Eligible | | | | |
| 07901.000063 | B | | CARMEL HIGH SCHOOL | Not Eligible | | | | |
| 07901.000072 | | | Croton Falls Historic Site 3 Butlerville Road (Abandoned) | | | | | |
| 07901.000071 | A | | Croton Falls Prehistoric Site 611259 4579166 | | | | | |
| 07901.000074 | | | Gateway Site 1 NY 6 North Side | | | | | |
| 07901.000075 | A | | Gateway Site 2 NY 6 North Side | | | | | |
| 07901.000070 | A | | Hill House Site Hill Street | | | | | |
| 07901.000069 | A | | Hill Native American Site Hill Street | | | | | |
| 07901.000037 | B | | BELDEN RD US 6 BELDEN HOUSE WEST SIDE; AT US 6; NORTH SIDE | Individually Eligible | | | | |
| 07901.000021 | | | 1 BREWSTER AVE BALL HOUSE | | | | | |
| 07901.000015 | | | 2 BREWSTER AVE REED MEMORIAL LIBRARY | Listed | 90NR02358 | 6/23/1980 | 3/28/1980 | |
| 07901.000039 | S | | CROTON FALLS RD BIN 3345570 | | | | | |
| 07901.000060 | | | CROTON FALLS RD CROTON FALLS ROAD BRIDGE BIN 3345570 BRIDGE CROSSES EAST BRANCH OF CROTON RIVER | | | | | |
| 07901.000073 | B | | 179 East Lake Blvd Lakeview Elementary School | | | | | |

| | | | | | | | |
|--------------|---|---|-----------------------|--|--|--|--|
| 07901.000025 | | GLENEIDA AVE MT. CARMEL CHURCH E. SIDE; N. OF FOWLER ST. | | | | | |
| 07901.000026 | | GLENEIDA AVE PUTNAM COUNTY NATIONAL BANK W. SIDE; AT WEST ST.; N. SIDE | | | | | |
| 07901.000023 | | GLENEIDA AVE RUEBEN COBE HOUSE E. SIDE; S. OF WEST ST | | | | | |
| 07901.000022 | | 14 GLENEIDA AVE WARING HOUSE; ST. JAMES THE APOSTLE RECTORY | | | | | |
| 07901.000027 | | 43 GLENEIDA AVE RYDER CONRIER BUILDING | | | | | |
| 07901.000024 | | 76 GLENEIDA AVE BAKER HOUSE MT. CARMEL BAPT. CHURCH PARSONAGE | | | | | |
| 07901.000068 | B | Hill St Hill-Agor Farm Mahopac Falls | Individually Eligible | | | | |
| 07901.000044 | B | 1 KELLY RD | | | | | |
| 07901.000011 | | KENT CLIFFS RD NY 301 JAMES RAYMOND PROPERTY (ZURHORST RESIDENCE) NORTHSIDE; AT SUNSET DRIVE | | | | | |
| 07901.000012 | | KENT CLIFFS RD NY 301 JAMES RAYMOND PROPERTY -PRIVY NORTHSIDE; AT SUNSET DRIVE | | | | | |
| 07901.000013 | | KENT CLIFFS RD NY 301 JAMES RAYMOND PROPERTY ELEPHANT AND TIGAR BARNS NORTHSIDE; AT SUNSET DRIVE | | | | | |
| 07901.000002 | | KENT-CLIFFS RD NY 301 JAMES RAYMOND PROPERTY (KOJ IS RESIDENCE) NORTH SIDE AT SUNSET DRIVE | | | | | |
| 07901.000041 | | 33 LESLIE PL | | | | | |










| | | | | | | | |
|--------------|---|--|-----------------------|-----------|------------|-----------|--|
| 07901.000034 | | LOCKWOOD LN MAHOPAC: NORTH SIDE: EAST OF BARRETT HILL RD | | | | | |
| 07901.000036 | | MAIN ST CARMEL: NEXT TO DREW CHURCH | | | | | |
| 07901.000031 | | MAIN ST GLENEIDA AVE MOUNT CARMEL BAPTIST CHURCH CARMEL: AT NY 52 (GLENEIDA AVE) | | | | | |
| 07901.000005 | | MAIN ST NY 52 REVOLUTIONARY WAR CEMETERY OPPOSITE BAPTIST CHURCH | | | | | |
| 07901.000064 | A | MECHANIC ST CARMEL CORPORATE PARK SITE 1 NORTH OF GILEAD CEMETERY | Not Eligible | | | | |
| 07901.000065 | A | MECHANIC ST CARMEL CORPORATE PARK SITE 2 EAST OF GILEAD CEMETERY | Individually Eligible | | | | |
| 07901.000066 | A | MECHANIC ST CARMEL CORPORATE PARK SITE 3 EAST OF GILEAD CEMETERY | Individually Eligible | | | | |
| 07901.000030 | S | MECHANIC ST HORSEPOUND RD OLD GILIAD CEMETERY CARMEL: AT EASTERN END OF RD | Listed | 90NR02359 | 10/14/1988 | 12/1/1988 | |
| 07901.000045 | B | 1 MILLER RD | Undetermined | | | | |
| 07901.000052 | B | NY 118 NORTH SIDE, 100 FT WEST OF TOMAHAWK RD | Undetermined | | | | |
| 07901.000051 | B | NY 118 NW CORNER MILLER RD | Undetermined | | | | |
| 07901.000053 | B | NY 118 BANK NE CORNER US 6 | Undetermined | | | | |
| 07901.000046 | B | 20A NY 118 | | | | | |
| 07901.000047 | B | 20B NY 118 | Undetermined | | | | |
| 07901.000048 | B | 30 NY 118 | Undetermined | | | | |
| 07901.000049 | B | 40 NY 118 | Undetermined | | | | |
| 07901.000050 | B | 44 NY 118 | Undetermined | | | | |


| | | | | | | | | |
|--------------|---|--|--|--------------|-----------|-----------|-----------|--|
| 07901.000018 | | | NY 301 RESIDENCE NORTH SD; WEST OF RESERVOIR CAUSEWAY | | | | | |
| 07901.000019 | | | NY 301 RESIDENCE NORTH SIDE AT SUNSET RIDGE DR | | | | | |
| 07901.000020 | | | NY 301 RESIDENCE NORTH SIDE; ON SUN SET RIDGE DRIVE; EAST SD | | | | | |
| 07901.000001 | | | NY 52 NY 301 PUTNAM COUNTY COURTHOUSE EAST SIDE, OPPOSITE NY 301/CR47 | Listed | 90NR02357 | 6/23/1980 | 8/11/1976 | |
| 07901.000006 | | | NY 6N RED MILLS BAPTIST CHURCH MAHOPAC FALLS; WEST SIDE; OPPOSITE CHURCH RD | | | | | |
| 07901.000014 | | | NY 6N AUSTIN RD PRESBYTERIAN CHURCH OF RI HILL AT INTERSECTION OF AUSTIN RD (RT 30) | | | | | |
| 07901.000003 | | | NY 9N DEAN HOUSE NORTH SD; WEST OF RT 37 AND EAST OF RT 33 | | | | | |
| 07901.000035 | | | OLD BARRETT HILL RD BARRETT/PINCKNEY/LEYTON HOUSE | | | | | |
| 07901.000055 | S | | RT 6 US 6 BRIDGE OVER WEST BRANCH CROTON RIVER US 6 | | | | | |
| 07901.000004 | | | SEMINARY HILL GILEAD CEMETERY OFF MEELANIE STREET | | | | | |
| 07901.000033 | B | | 7 SEMINARY HILL RD | Not Eligible | | | | |
| 07901.000040 | S | | WEST SHORE DR BIN 3345560 | | | | | |

| | | | | | | | |
|--------------|--|---|-----------------------|--|--|--|--|
| | | WEST SHORE DR | | | | | |
| 07901.000061 | | WEST SHORE DR BRIDGE BIN 3345560 BRIDGE CROSSES WEST BRANCH OF CROTON RIVER | | | | | |
| 07901.000067 | | West Shore Drive West Shore Drive Bridge BIN 3345560 | Individually Eligible | | | | |
| 07901.000028 | | WEST ST NATHAN COLE HOUSE W. SIDE, AT COLLIER OR E. SIDE | | | | | |
| 07901.000029 | | 14 WEST ST W. KELLY HOUSE | | | | | |

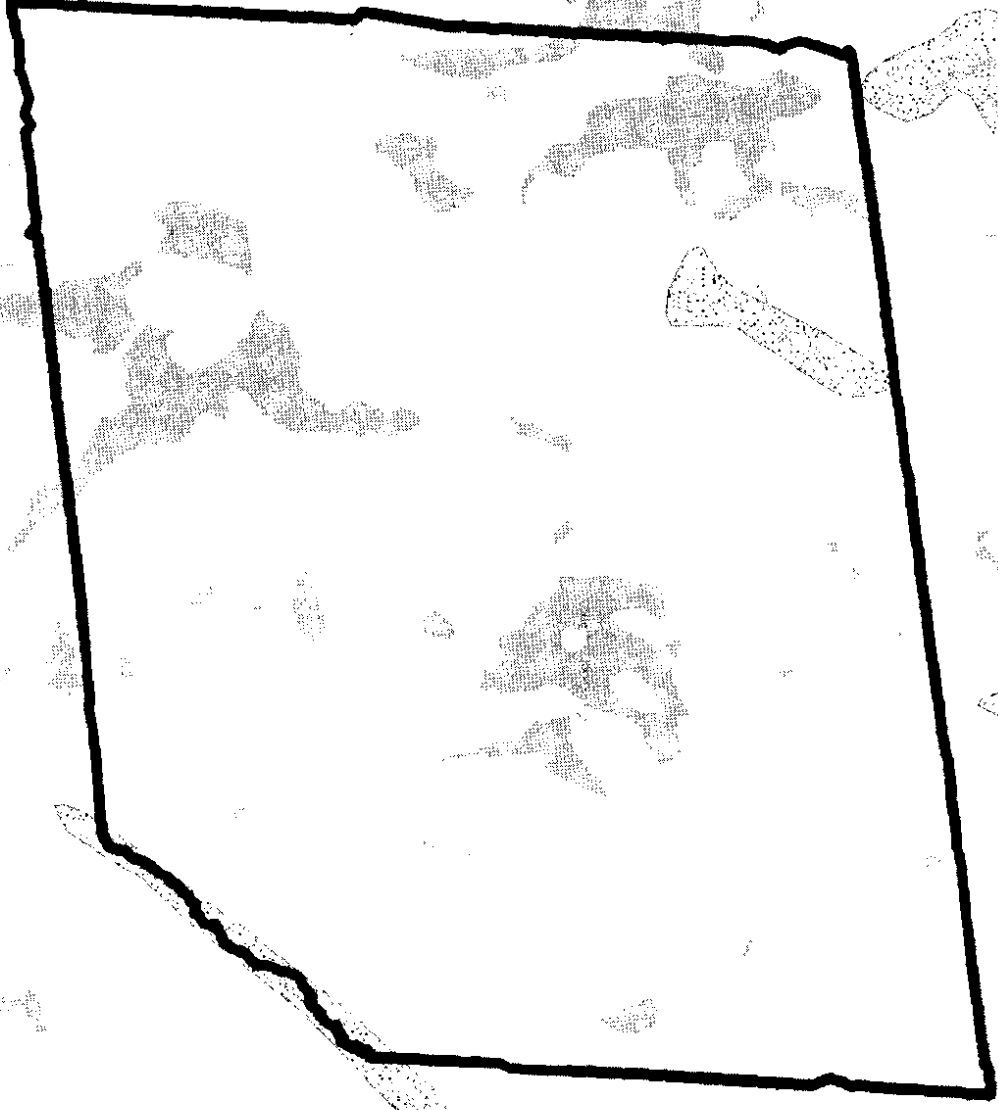



Service Area Map for the Town of Carmel, NY


-  LFA Boundary
-  Estuarine and Marine Deepwater
-  Estuarine and Marine Wetland
-  Freshwater Emergent Wetland
-  Freshwater Forested/Shrub Wetland
-  Freshwater Pond
-  Lake
-  Other
-  Riverine



Service Area Map for
the Town of Carmel, NY

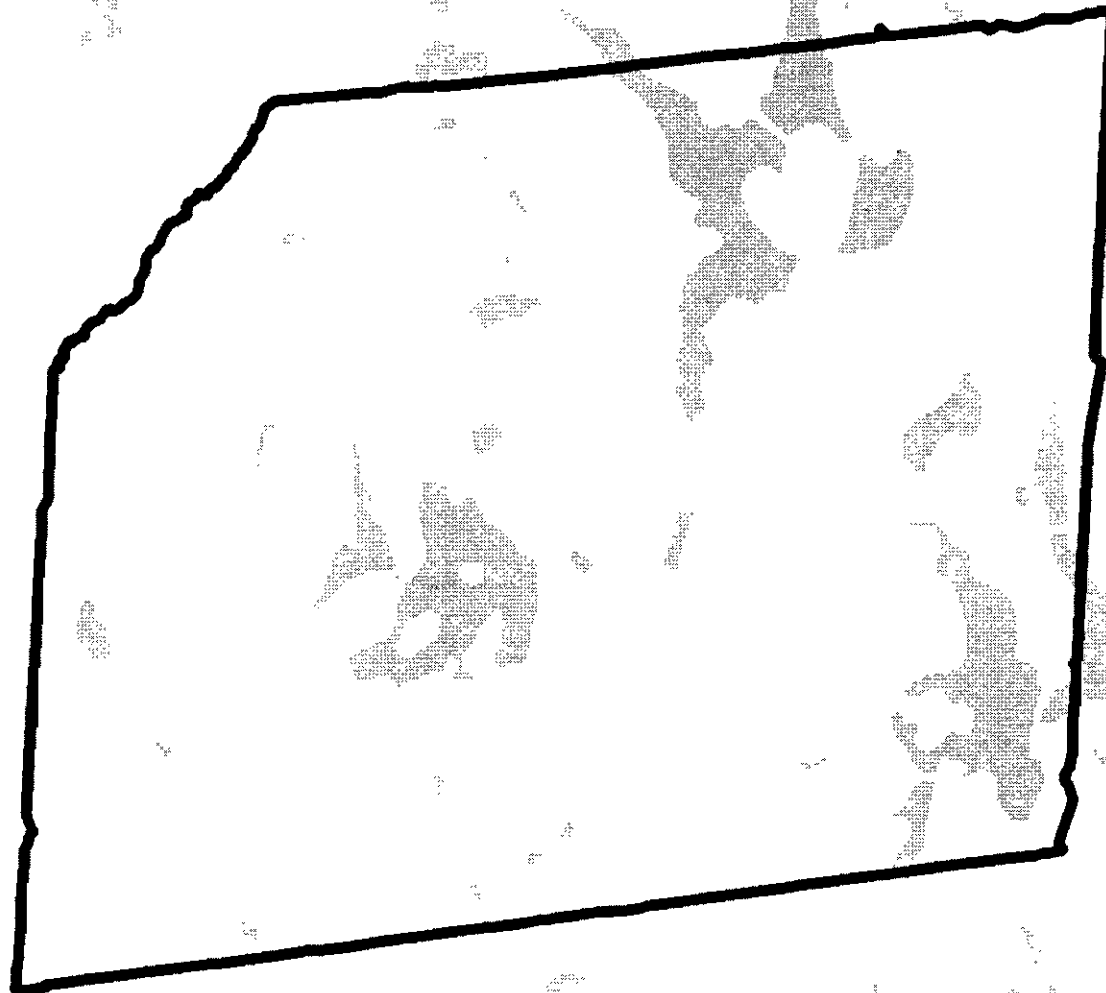


 LFA Boundary
 Aquifers





Service Area Map for the Town of Carmel, NY



 LFA Boundary
 Agricultural Districts

0 0.5 1 2 Miles

