



Lockport-Batavia Line 112

Rebuild Project

Exhibit 2

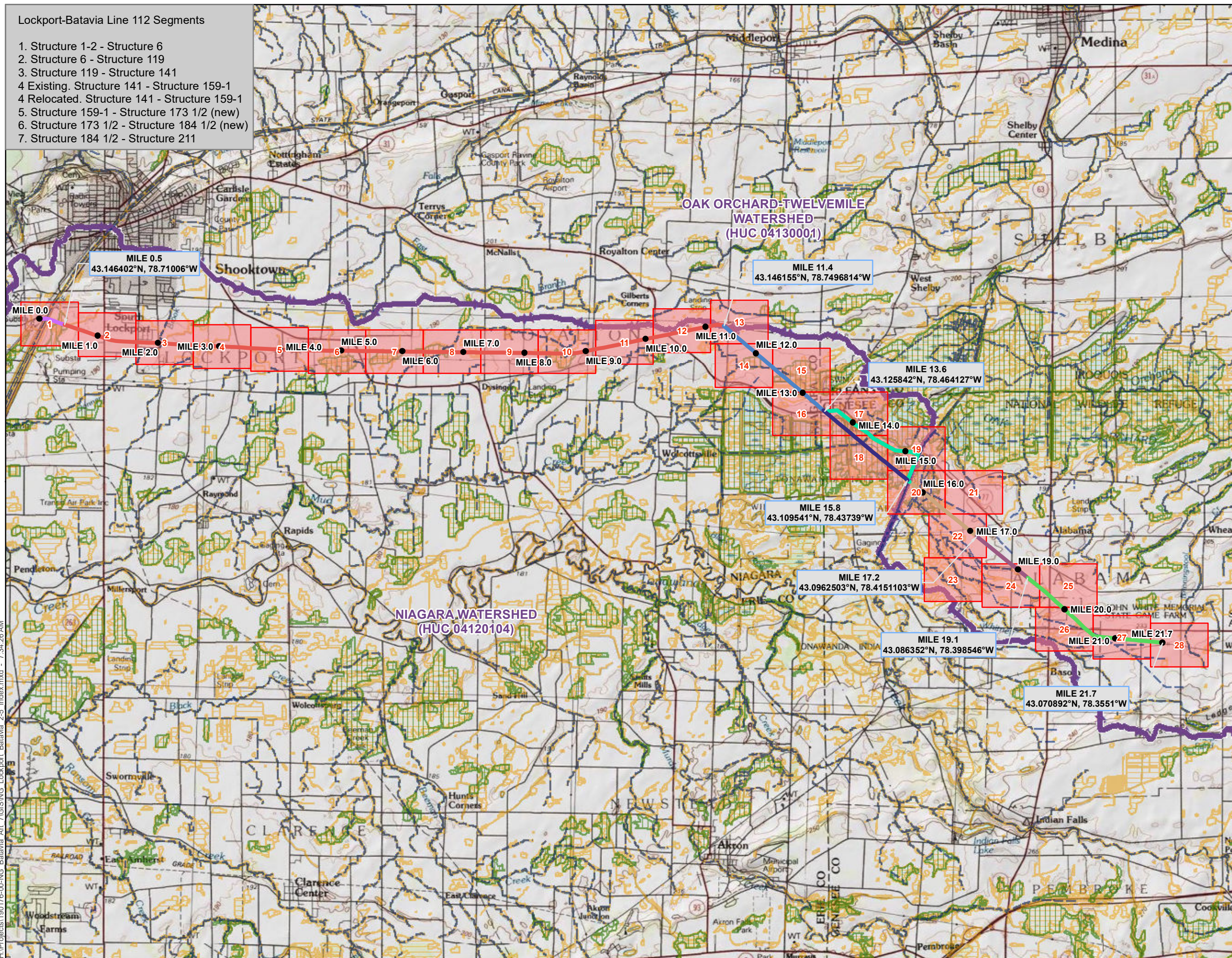
Figure 2-5

Facility Location Aerial Imagery Maps (29 Sheets)

Lockport-Batavia Line 112 Segments

1. Structure 1-2 - Structure 6
2. Structure 6 - Structure 119
3. Structure 119 - Structure 141
- 4 Existing. Structure 141 - Structure 159-1
- 4 Relocated. Structure 141 - Structure 159-1
5. Structure 159-1 - Structure 173 1/2 (new)
6. Structure 173 1/2 - Structure 184 1/2 (new)
7. Structure 184 1/2 - Structure 211

NATIONAL GRID
 LOCKPORT – BATAVIA LINE 112 REBUILD PROJECT
 FIGURE 2-5
 FACILITY LOCATION INDEX MAP



Lockport-Batavia Line 112 Transmission Line

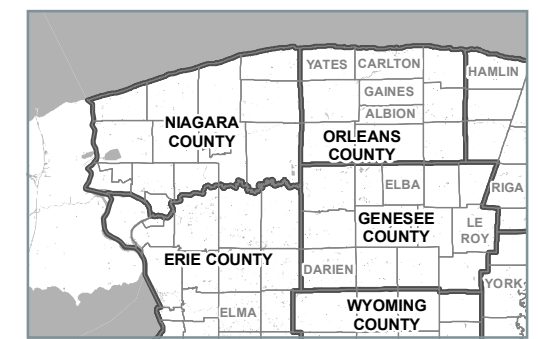
- Segment 1
- Segment 2
- Segment 3
- Segment 4 Existing
- Segment 4 Relocated
- Segment 5
- Segment 6 (not part of Article VII Project)
- Segment 7
- NYSDEC Streams
- NYSDEC Wetland
- NWI Wetlands
- Watershed Boundary
- Mapsheet

Project USGS Quad(s):
 Akron, Gasport, Lockport, Medina, Oakfield

Project Watershed(s):
 Niagara (HUC 04120104)
 Oak Orchard - Twelve Mile (HUC 04130001)

Map Revision Date: 11/14/2022 | Map Author: MFA

Center of Project Study Limits:
 43.139915 N, 78.54395 W
 North American Datum 1983



Data Sources:

- United States Geological Survey 24k Topo Quad Map - usgs.gov
- Aerial Photography: ESRI World Imagery - arcgis.com
- Wetlands: National Wetland Inventory (5/1/2014) - fws.gov/wetlands/
- Soils: NRCS Soil Survey (8/24/2015) - gdg.sc.gov.usda.gov
- Watersheds: USGS NHD (3/9/2015) - nhd.usgs.gov
- Contours: US Geological Survey (4/14/2008) - http://nationalmap.gov/elevation.html

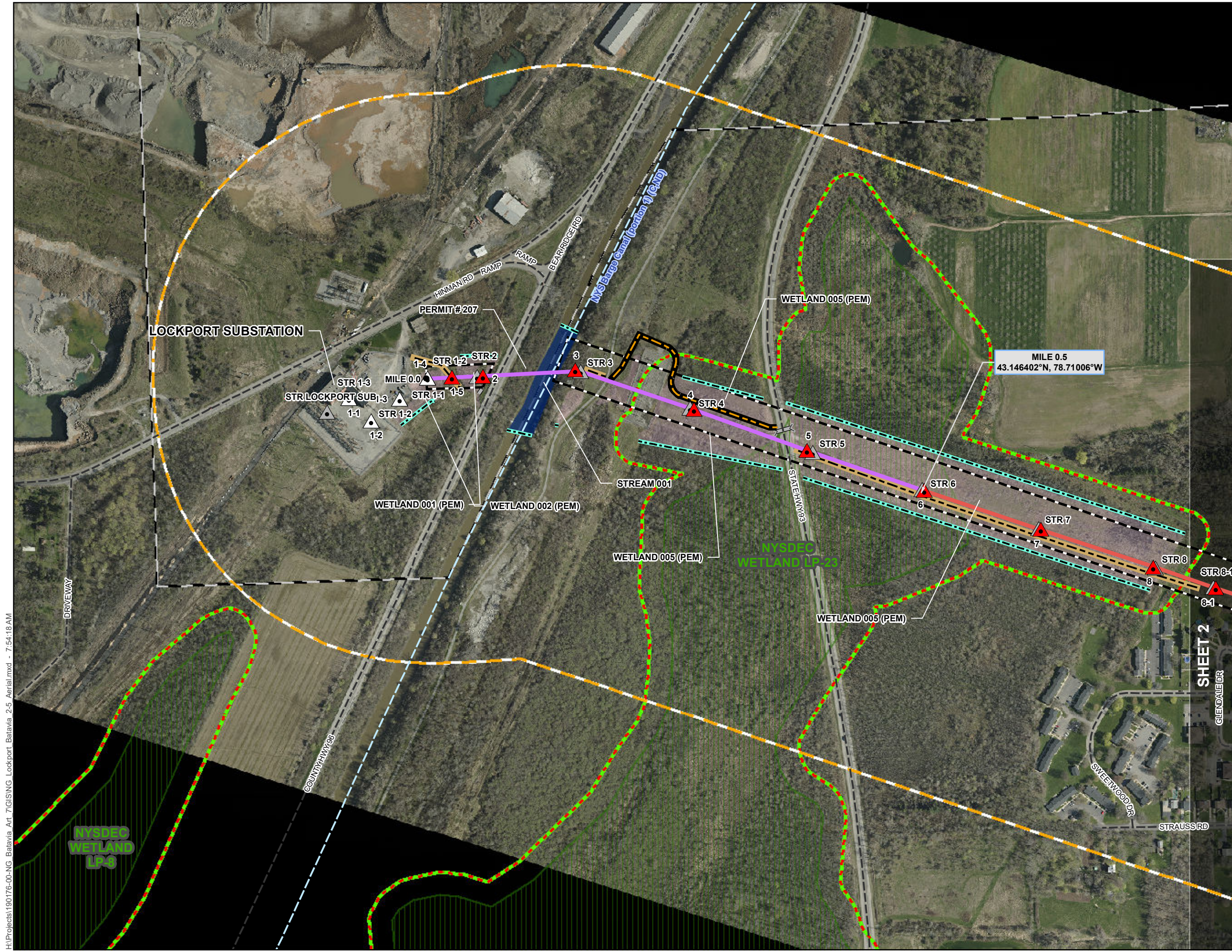
H:\Projects\190176-00-NG_Batavia_Art_7\GIS\Index_Lockport_Batavia_2.5_Index.mxd - 7:34:26 AM

NATIONAL GRID
 LOCKPORT – BATAVIA LINE 112 REBUILD PROJECT
 FIGURE 2-5
 FACILITY LOCATION AERIAL IMAGERY MAPS

- Install New Structure (Yellow triangle)
- No Work Performed (White triangle)
- Remove Structure (Purple triangle)
- Replace Structure (Red triangle)
- Structures Not Associated With Project (Black triangle)
- Existing Structure (Grey triangle)
- Mile Marker (Black dot)
- Lockport-Batavia Line 112 Transmission Line**
 - Segment 1 (Purple line)
 - Segment 2 (Red line)
 - Segment 3 (Blue line)
 - Segment 4 Existing (Dark blue line)
 - Segment 4 Relocated (Cyan line)
 - Segment 5 (Orange line)
 - Segment 6 (not part of Article VII Project) (Pink line)
 - Segment 7 (Green line)
- Improve Existing Access Road (Black dashed line)
- Proposed Permanent Access Road (grading required) (Black solid line)
- Proposed Temporary Access Road (may include grading) (Black dashed line)
- Road (Grey dashed line)
- NYSDEC Non-Regulated Stream (Blue dashed line)
- NYSDEC Regulated Stream (Blue solid line)
- Delineated Continuation Line (Cyan dashed line)
- Delineated Jurisdictional Ditch (Yellow dashed line)
- Delineated Non-Jurisdictional Ditch (Black dashed line)
- Delineated Culvert (Black dashed line with arrows)
- Delineated Intermittent Stream (Blue dashed line with arrows)
- Delineated Perennial Stream (Blue solid line with arrows)
- Delineated Natural Drainage (Yellow dashed line)
- Delineated Waterbody (Blue solid line)
- Delineated Perennial Stream (Blue solid line)
- Delineated PEM Wetland (Pink shaded area)
- Delineated PFO Wetland (Light pink shaded area)
- Delineated PSS Wetland (Light purple shaded area)
- Delineated PUB Wetland (Light blue shaded area)
- NYSDEC Wetland (Green shaded area)
- NYSDEC Adjusted Wetland 100' Adjacent Area (Green dashed line)
- Vegetative Clearing (Yellow shaded area)
- Project ROW (Black dashed line)
- Proposed Project ROW Expansion (Black solid line)
- 1200-ft Project ROW Buffer (Black dashed line)
- Wildlife Management Area (WMA) (Pink shaded area)
- Municipal Boundary (Black dashed line)
- County Boundary (Black solid line)
- Matchline (Black dashed line)

Map Revision Date: 11/15/2022 | Aerial Date: 4/14/2019

NIAGARA COUNTY
 LOCKPORT
 LOCKPORT
 LOCKPORT
 PENDLETON



H:\Projects\190176-00-NG-Batavia_Art_7\GISING_Lockport_Batavia_2-5_Aerial.mxd - 7:54:18 AM

NATIONAL GRID
 LOCKPORT – BATAVIA LINE 112 REBUILD PROJECT
 FIGURE 2-5
 FACILITY LOCATION AERIAL IMAGERY MAPS

- Install New Structure (Yellow triangle with exclamation mark)
- No Work Performed (White triangle with exclamation mark)
- Remove Structure (Purple triangle with exclamation mark)
- Replace Structure (Red triangle with exclamation mark)
- Structures Not Associated With Project (Black triangle)
- Existing Structure (Black triangle with exclamation mark)
- Mile Marker (Black dot)
- Lockport-Batavia Line 112 Transmission Line**
 - Segment 1 (Purple line)
 - Segment 2 (Red line)
 - Segment 3 (Blue line)
 - Segment 4 Existing (Dark blue line)
 - Segment 4 Relocated (Light blue line)
 - Segment 5 (Orange line)
 - Segment 6 (not part of Article VII Project) (Pink line)
 - Segment 7 (Green line)
- Improve Existing Access Road (Black dashed line)
- Proposed Permanent Access Road (grading required) (Black solid line)
- Proposed Temporary Access Road (may include grading) (Black dashed line)
- Road (Black solid line)
- NYSDEC Non-Regulated Stream (Blue dashed line)
- NYSDEC Regulated Stream (Blue solid line)
- Delineated Continuation Line (Blue dashed line)
- Delineated Jurisdictional Ditch (Yellow dashed line)
- Delineated Non-Jurisdictional Ditch (Black dashed line)
- Delineated Culvert (Blue dashed line)
- Delineated Intermittent Stream (Blue dashed line with arrows)
- Delineated Perennial Stream (Blue solid line with arrows)
- Delineated Natural Drainage (Yellow dashed line)
- Delineated Waterbody (Blue solid line)
- Delineated Perennial Stream (Blue solid line)
- Delineated PEM Wetland (Pink solid area)
- Delineated PFO Wetland (Light pink solid area)
- Delineated PSS Wetland (Light purple solid area)
- Delineated PUB Wetland (Light blue solid area)
- NYSDEC Wetland (Green solid area)
- NYSDEC Adjusted Wetland 100' Adjacent Area (Green dashed area)
- Vegetative Clearing (Yellow hatched area)
- Project ROW (Black dashed line)
- Proposed Project ROW Expansion (Black solid line)
- 1200-ft Project ROW Buffer (Black dashed line)
- Wildlife Management Area (WMA) (Pink dashed area)
- Municipal Boundary (Black dashed line)
- County Boundary (Black solid line)
- Matchline (Black dashed line)

Map Revision Date: 11/15/2022 Aerial Date: 4/14/2019



H:\Projects\190176-00-NG_Batavia_Aerial_2.5_Aerial.mxd - 7:54:18 AM

NATIONAL GRID
 LOCKPORT – BATAVIA LINE 112 REBUILD PROJECT
 FIGURE 2-5
 FACILITY LOCATION AERIAL IMAGERY MAPS



Legend

- Install New Structure
- No Work Performed
- Remove Structure
- Replace Structure
- Structures Not Associated With Project
- Existing Structure
- Mile Marker

Lockport-Batavia Line 112 Transmission Line

- Segment 1
- Segment 2
- Segment 3
- Segment 4 Existing
- Segment 4 Relocated
- Segment 5
- Segment 6 (not part of Article VII Project)
- Segment 7

Access Roads

- Improve Existing Access Road
- Proposed Permanent Access Road (grading required)
- Proposed Temporary Access Road (may include grading)

Roads

- Road

Streams and Ditches

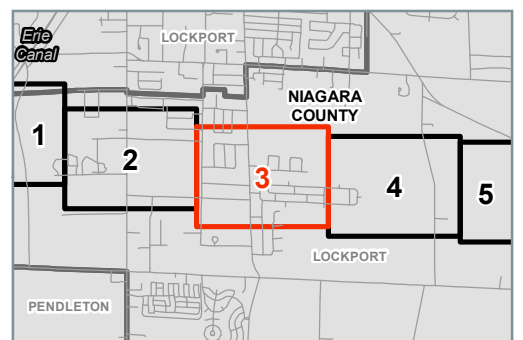
- NYSDEC Non-Regulated Stream
- NYSDEC Regulated Stream
- Delineated Continuation Line
- Delineated Jurisdictional Ditch
- Delineated Non-Jurisdictional Ditch
- Delineated Culvert
- Delineated Intermittent Stream
- Delineated Perennial Stream
- Delineated Natural Drainage
- Delineated Waterbody
- Delineated Perennial Stream
- Delineated PEM Wetland
- Delineated PFO Wetland
- Delineated PSS Wetland
- Delineated PUB Wetland
- NYSDEC Wetland
- NYSDEC Adjusted Wetland 100' Adjacent Area

Other Features

- Vegetative Clearing
- Project ROW
- Proposed Project ROW Expansion
- 1200-ft Project ROW Buffer
- Wildlife Management Area (WMA)
- Municipal Boundary
- County Boundary
- Matchline

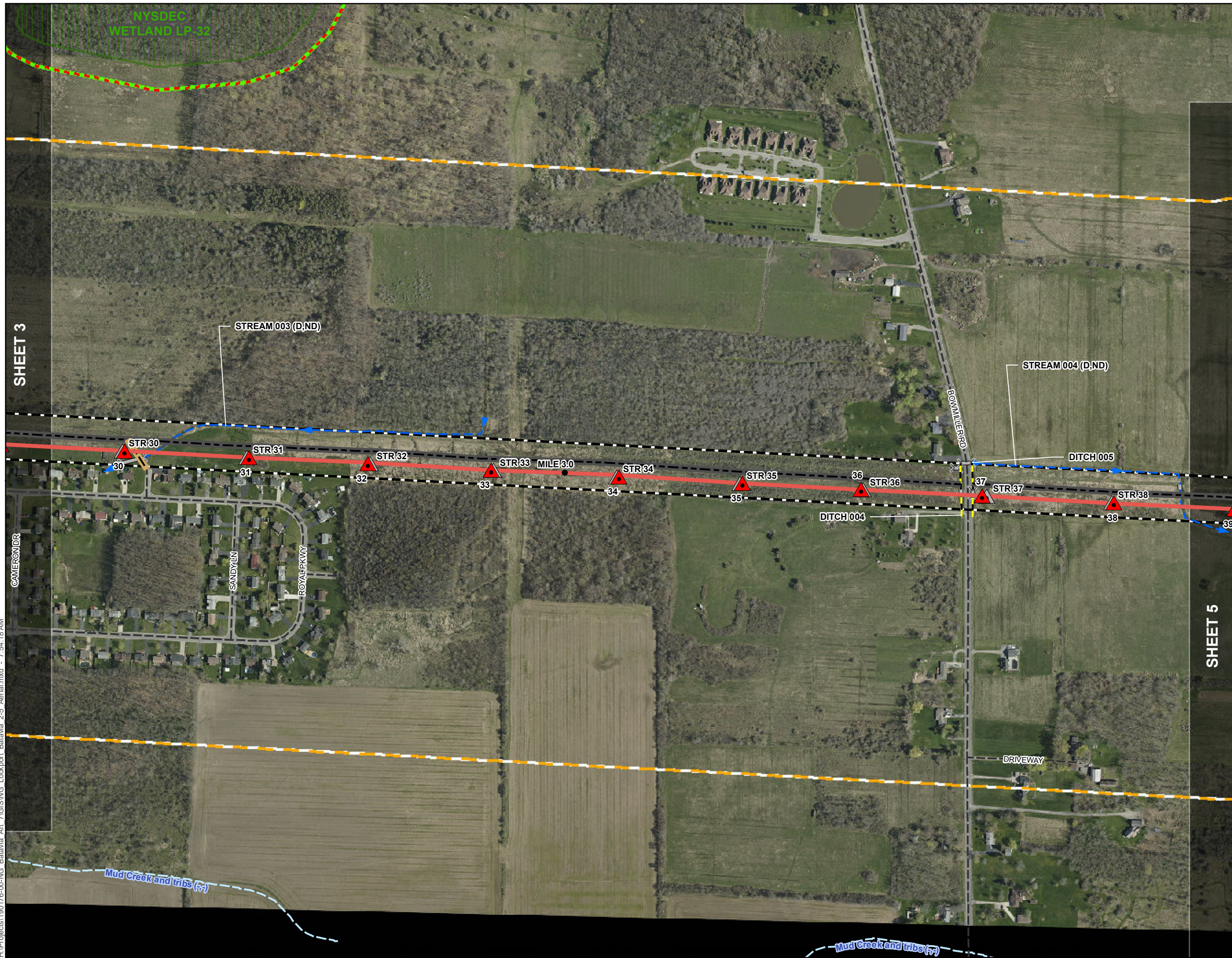
Map Revision Date: 11/15/2022 Aerial Date: 4/14/2019

0 200 400 Feet



H:\Projects\190176-00-NG_Batavia_Aerial_7\GISING_Lockport_Batavia_2-5_Aerial.mxd - 7:54:18 AM

NATIONAL GRID
 LOCKPORT – BATAVIA LINE 112 REBUILD PROJECT
 FIGURE 2-5
 FACILITY LOCATION AERIAL IMAGERY MAPS



Legend

- Install New Structure
- No Work Performed
- Remove Structure
- Replace Structure
- Structures Not Associated With Project
- Existing Structure
- Mile Marker

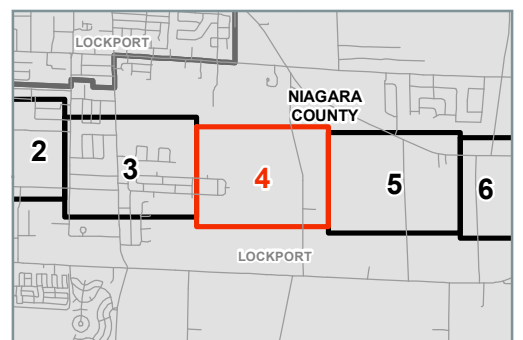
Lockport-Batavia Line 112 Transmission Line

- Segment 1
- Segment 2
- Segment 3
- Segment 4 Existing
- Segment 4 Relocated
- Segment 5
- Segment 6 (not part of Article VII Project)
- Segment 7

- Improve Existing Access Road
- Proposed Permanent Access Road (grading required)
- Proposed Temporary Access Road (may include grading)
- Road
- NYSDEC Non-Regulated Stream
- NYSDEC Regulated Stream
- Delineated Continuation Line
- Delineated Jurisdictional Ditch
- Delineated Non-Jurisdictional Ditch
- Delineated Culvert
- Delineated Intermittent Stream
- Delineated Perennial Stream
- Delineated Natural Drainage
- Delineated Waterbody
- Delineated Perennial Stream
- Delineated PEM Wetland
- Delineated PFO Wetland
- Delineated PSS Wetland
- Delineated PUB Wetland
- NYSDEC Wetland
- NYSDEC Adjusted Wetland 100' Adjacent Area
- Vegetative Clearing
- Project ROW
- Proposed Project ROW Expansion
- 1200-ft Project ROW Buffer
- Wildlife Management Area (WMA)
- Municipal Boundary
- County Boundary
- Matchline

Map Revision Date: 11/15/2022 Aerial Date: 4/14/2019

0 200 400 Feet



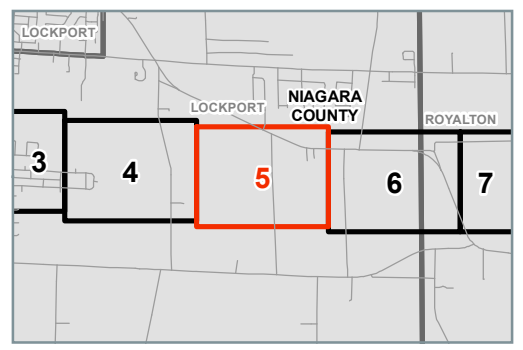

H:\Projects\190176-00-NG_Batavia_Aerial\GIS\ING Lockport_Batavia_2.5_Aerial.mxd - 7:54:18 AM

NATIONAL GRID
 LOCKPORT – BATAVIA LINE 112 REBUILD PROJECT
 FIGURE 2-5
 FACILITY LOCATION AERIAL IMAGERY MAPS



- Install New Structure
- No Work Performed
- Remove Structure
- Replace Structure
- Structures Not Associated With Project
- Existing Structure
- Mile Marker
- Lockport-Batavia Line 112 Transmission Line**
 - Segment 1
 - Segment 2
 - Segment 3
 - Segment 4 Existing
 - Segment 4 Relocated
 - Segment 5
 - Segment 6 (not part of Article VII Project)
 - Segment 7
- Improve Existing Access Road
- Proposed Permanent Access Road (grading required)
- Proposed Temporary Access Road (may include grading)
- Road
- NYSDEC Non-Regulated Stream
- NYSDEC Regulated Stream
- Delineated Continuation Line
- Delineated Jurisdictional Ditch
- Delineated Non-Jurisdictional Ditch
- Delineated Culvert
- Delineated Intermittent Stream
- Delineated Perennial Stream
- Delineated Natural Drainage
- Delineated Waterbody
- Delineated Perennial Stream
- Delineated PEM Wetland
- Delineated PFO Wetland
- Delineated PSS Wetland
- Delineated PUB Wetland
- NYSDEC Wetland
- NYSDEC Adjusted Wetland 100' Adjacent Area
- Vegetative Clearing
- Project ROW
- Proposed Project ROW Expansion
- 1200-ft Project ROW Buffer
- Wildlife Management Area (WMA)
- Municipal Boundary
- County Boundary
- Matchline

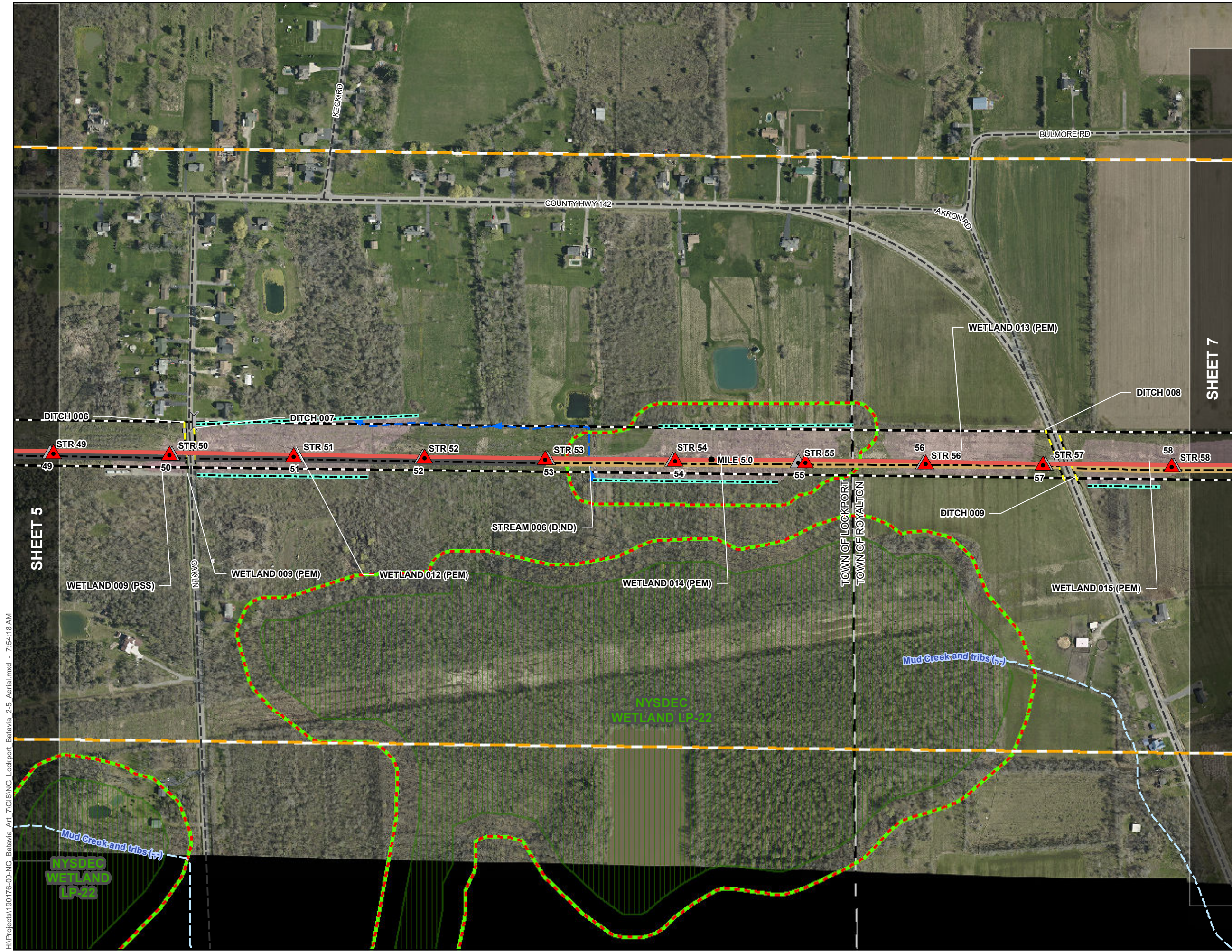
Map Revision Date: 11/15/2022 | Aerial Date: 4/14/2019



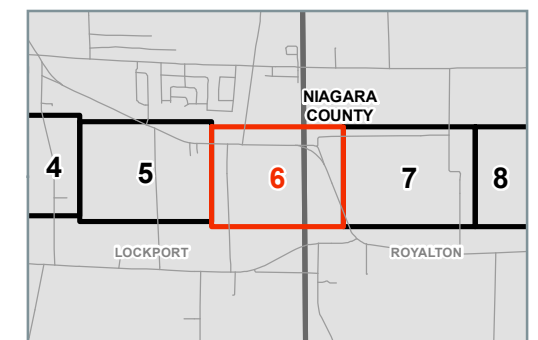
H:\Projects\190176-00-NG_Batavia_Aerial_2-5_Aerial.mxd - 7:54:18 AM

NATIONAL GRID
 LOCKPORT – BATAVIA LINE 112 REBUILD PROJECT
 FIGURE 2-5
 FACILITY LOCATION AERIAL IMAGERY MAPS

- Install New Structure (Yellow triangle with black border)
- No Work Performed (White triangle with black border)
- Remove Structure (Purple triangle with black border)
- Replace Structure (Red triangle with black border)
- Structures Not Associated With Project (Black triangle)
- Existing Structure (White triangle with black border)
- Mile Marker (Black circle)
- Lockport-Batavia Line 112 Transmission Line**
 - Segment 1 (Purple line)
 - Segment 2 (Red line)
 - Segment 3 (Blue line)
 - Segment 4 Existing (Dark blue line)
 - Segment 4 Relocated (Light blue line)
 - Segment 5 (Orange line)
 - Segment 6 (not part of Article VII Project) (Pink line)
 - Segment 7 (Green line)
- Improve Existing Access Road (Black dashed line)
- Proposed Permanent Access Road (grading required) (Black solid line)
- Proposed Temporary Access Road (may include grading) (Black dashed line)
- Road (Grey dashed line)
- NYSDEC Non-Regulated Stream (Blue dashed line)
- NYSDEC Regulated Stream (Blue solid line)
- Delineated Continuation Line (Red dashed line)
- Delineated Jurisdictional Ditch (Yellow dashed line)
- Delineated Non-Jurisdictional Ditch (Black dashed line)
- Delineated Culvert (Black dashed line with arrows)
- Delineated Intermittent Stream (Blue dashed line with arrows)
- Delineated Perennial Stream (Blue solid line with arrows)
- Delineated Natural Drainage (Yellow dashed line)
- Delineated Waterbody (Blue solid line)
- Delineated Perennial Stream (Blue solid line)
- Delineated PEM Wetland (Pink solid area)
- Delineated PFO Wetland (Light pink solid area)
- Delineated PSS Wetland (Light purple solid area)
- Delineated PUB Wetland (Light blue solid area)
- NYSDEC Wetland (Green solid area)
- NYSDEC Adjusted Wetland 100' Adjacent Area (Green dashed area)
- Vegetative Clearing (Yellow dashed area)
- Project ROW (Black dashed line)
- Proposed Project ROW Expansion (Yellow dashed area)
- 1200-ft Project ROW Buffer (Orange dashed area)
- Wildlife Management Area (WMA) (Pink dashed area)
- Municipal Boundary (Black dashed line)
- County Boundary (Black solid line)
- Matchline (Black dashed line)



Map Revision Date: 11/15/2022 | Aerial Date: 4/14/2019



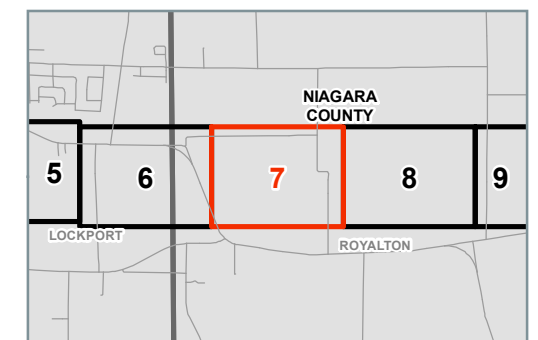
H:\Projects\190176-00-NG_Batavia_Aerial_7\GIS\ING Lockport_Batavia_2.5_Aerial.mxd - 7:54:18 AM

NATIONAL GRID
 LOCKPORT – BATAVIA LINE 112 REBUILD PROJECT
 FIGURE 2-5
 FACILITY LOCATION AERIAL IMAGERY MAPS

- Install New Structure (Yellow triangle with exclamation mark)
- No Work Performed (White triangle with black border)
- Remove Structure (Purple triangle)
- Replace Structure (Red triangle)
- Structures Not Associated With Project (Black triangle)
- Existing Structure (Black triangle with white border)
- Mile Marker (Black circle)
- Lockport-Batavia Line 112 Transmission Line**
 - Segment 1 (Purple line)
 - Segment 2 (Red line)
 - Segment 3 (Blue line)
 - Segment 4 Existing (Dark blue line)
 - Segment 4 Relocated (Light blue line)
 - Segment 5 (Orange line)
 - Segment 6 (not part of Article VII Project) (Pink line)
 - Segment 7 (Green line)
- Improve Existing Access Road (Yellow dashed line)
- Proposed Permanent Access Road (grading required) (Black dashed line)
- Proposed Temporary Access Road (may include grading) (Orange dashed line)
- Road (Grey dashed line)
- NYSDEC Non-Regulated Stream (Light blue dashed line)
- NYSDEC Regulated Stream (Dark blue dashed line)
- Delineated Continuation Line (Cyan dashed line)
- Delineated Jurisdictional Ditch (Yellow dashed line)
- Delineated Non-Jurisdictional Ditch (Black dashed line)
- Delineated Culvert (Black dashed line with arrows)
- Delineated Intermittent Stream (Blue dashed line with arrows)
- Delineated Perennial Stream (Blue dashed line with arrows)
- Delineated Natural Drainage (Yellow dashed line)
- Delineated Waterbody (Light blue dashed line)
- Delineated Perennial Stream (Dark blue dashed line)
- Delineated PEM Wetland (Pink dashed line)
- Delineated PFO Wetland (Light pink dashed line)
- Delineated PSS Wetland (Light purple dashed line)
- Delineated PUB Wetland (Light blue dashed line)
- NYSDEC Wetland (Green dashed line)
- NYSDEC Adjusted Wetland 100' Adjacent Area (Green dashed line)
- Vegetative Clearing (Orange dashed line)
- Project ROW (Black dashed line)
- Proposed Project ROW Expansion (Yellow dashed line)
- 1200-ft Project ROW Buffer (Orange dashed line)
- Wildlife Management Area (WMA) (Pink dashed line)
- Municipal Boundary (Black dashed line)
- County Boundary (Black dashed line)
- Matchline (Black dashed line)

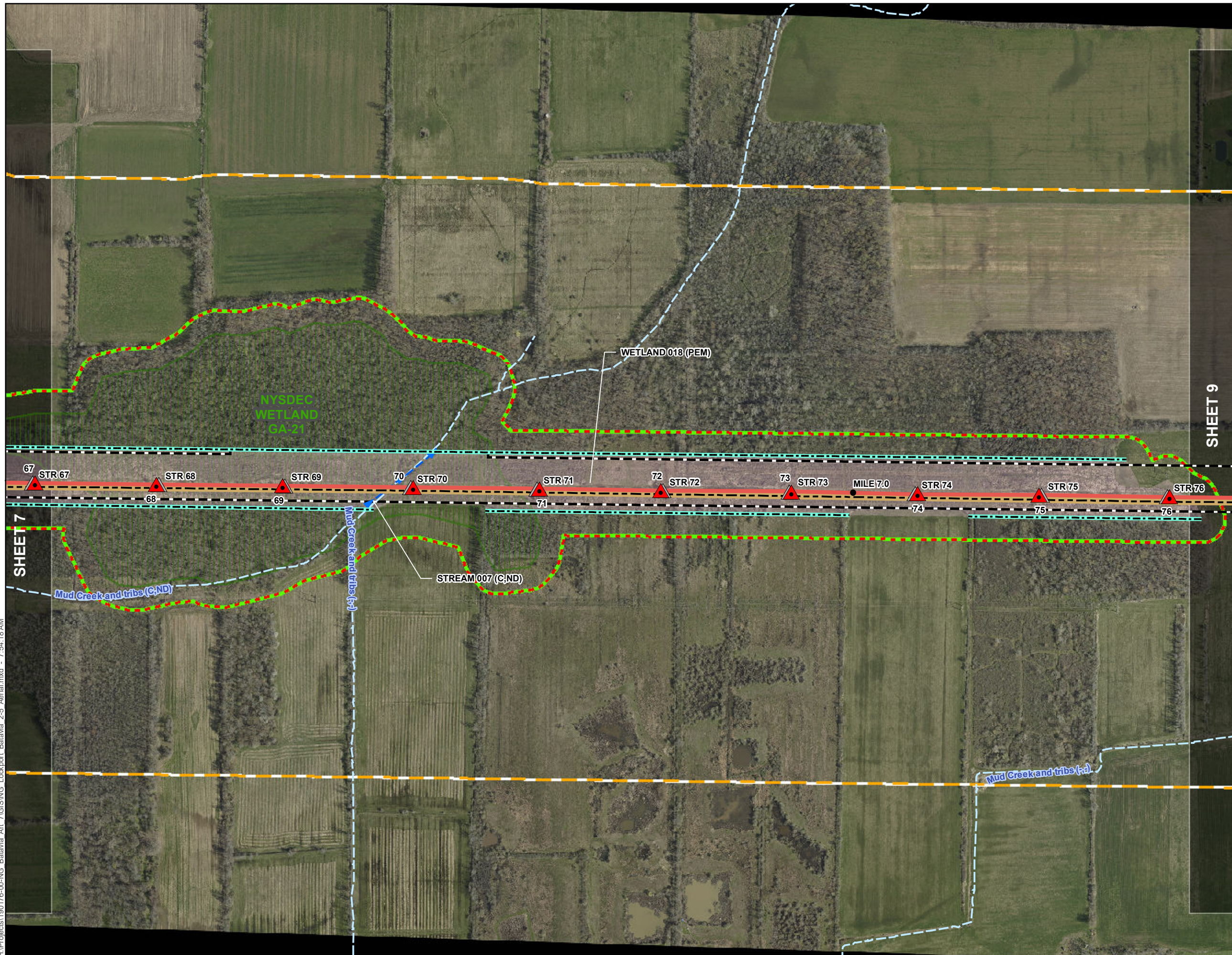


Map Revision Date: 11/15/2022 | Aerial Date: 4/14/2019



H:\Projects\190176-00-NG-Batavia Aerial Imagery\Lockport-Batavia 2.5 Aerial.mxd - 7:54:18 AM

NATIONAL GRID
 LOCKPORT – BATAVIA LINE 112 REBUILD PROJECT
 FIGURE 2-5
 FACILITY LOCATION AERIAL IMAGERY MAPS



Legend

- Install New Structure
- No Work Performed
- Remove Structure
- Replace Structure
- Structures Not Associated With Project
- Existing Structure
- Mile Marker

Lockport-Batavia Line 112 Transmission Line

- Segment 1
- Segment 2
- Segment 3
- Segment 4 Existing
- Segment 4 Relocated
- Segment 5
- Segment 6 (not part of Article VII Project)
- Segment 7

Access Roads

- Improve Existing Access Road
- Proposed Permanent Access Road (grading required)
- Proposed Temporary Access Road (may include grading)

Roads

- Road

Streams

- NYSDEC Non-Regulated Stream
- NYSDEC Regulated Stream
- Delineated Continuation Line
- Delineated Jurisdictional Ditch
- Delineated Non-Jurisdictional Ditch
- Delineated Culvert
- Delineated Intermittent Stream
- Delineated Perennial Stream
- Delineated Natural Drainage
- Delineated Waterbody
- Delineated Perennial Stream

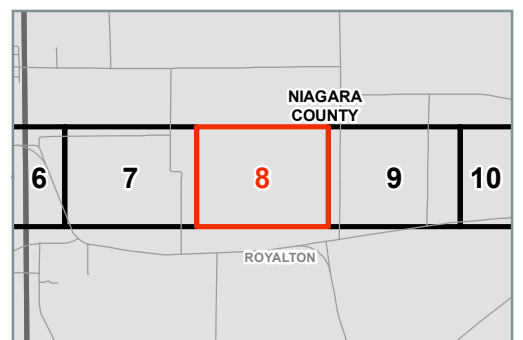

Wetlands

- Delineated PEM Wetland
- Delineated PFO Wetland
- Delineated PSS Wetland
- Delineated PUB Wetland
- NYSDEC Wetland
- NYSDEC Adjusted Wetland 100' Adjacent Area

Other Features

- Vegetative Clearing
- Project ROW
- Proposed Project ROW Expansion
- 1200-ft Project ROW Buffer
- Wildlife Management Area (WMA)
- Municipal Boundary
- County Boundary
- Matchline

Map Revision Date: 11/15/2022 | Aerial Date: 4/14/2019



H:\Projects\190176-00-NG_Batavia_Aerial_2.5_Aerial.mxd - 7:54:18 AM

NATIONAL GRID
 LOCKPORT – BATAVIA LINE 112 REBUILD PROJECT
 FIGURE 2-5
 FACILITY LOCATION AERIAL IMAGERY MAPS

- Install New Structure
- No Work Performed
- Remove Structure
- Replace Structure
- Structures Not Associated With Project
- Existing Structure
- Mile Marker

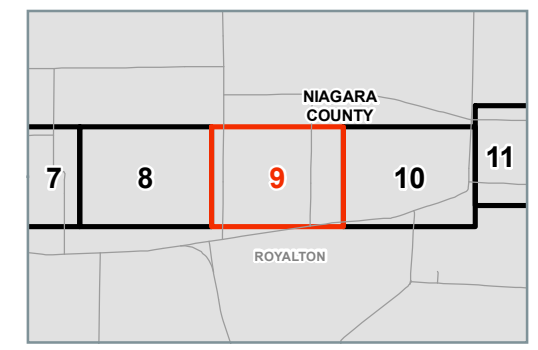
Lockport-Batavia Line 112 Transmission Line

- Segment 1
- Segment 2
- Segment 3
- Segment 4 Existing
- Segment 4 Relocated
- Segment 5
- Segment 6 (not part of Article VII Project)
- Segment 7

- Improve Existing Access Road
- Proposed Permanent Access Road (grading required)
- Proposed Temporary Access Road (may include grading)
- Road
- NYSDEC Non-Regulated Stream
- NYSDEC Regulated Stream
- Delineated Continuation Line
- Delineated Jurisdictional Ditch
- Delineated Non-Jurisdictional Ditch
- Delineated Culvert
- Delineated Intermittent Stream
- Delineated Perennial Stream
- Delineated Natural Drainage
- Delineated Waterbody
- Delineated Perennial Stream
- Delineated PEM Wetland
- Delineated PFO Wetland
- Delineated PSS Wetland
- Delineated PUB Wetland
- NYSDEC Wetland
- NYSDEC Adjusted Wetland 100' Adjacent Area
- Vegetative Clearing
- Project ROW
- Proposed Project ROW Expansion
- 1200-ft Project ROW Buffer
- Wildlife Management Area (WMA)
- Municipal Boundary
- County Boundary
- Matchline



Map Revision Date: 11/15/2022 Aerial Date: 4/14/2019



H:\Projects\190176-00-NG-Batavia_Art_7\GISING_Lockport_Batavia_2-5_Aerial.mxd - 7:54:18 AM

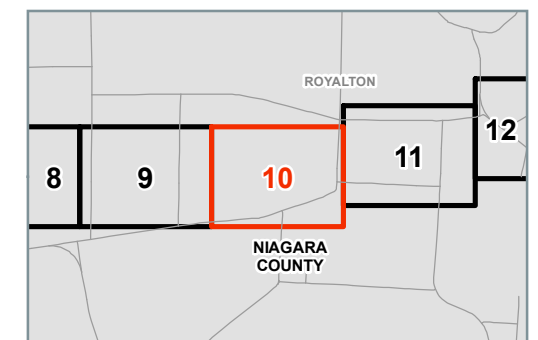
NATIONAL GRID
 LOCKPORT – BATAVIA LINE 112 REBUILD PROJECT
 FIGURE 2-5
 FACILITY LOCATION AERIAL IMAGERY MAPS



- Install New Structure
- No Work Performed
- Remove Structure
- Replace Structure
- Structures Not Associated With Project
- Existing Structure
- Mile Marker
- Lockport-Batavia Line 112 Transmission Line**
- Segment 1
- Segment 2
- Segment 3
- Segment 4 Existing
- Segment 4 Relocated
- Segment 5
- Segment 6 (not part of Article VII Project)
- Segment 7
- Improve Existing Access Road
- Proposed Permanent Access Road (grading required)
- Proposed Temporary Access Road (may include grading)
- Road
- NYSDEC Non-Regulated Stream
- NYSDEC Regulated Stream
- Delineated Continuation Line
- Delineated Jurisdictional Ditch
- Delineated Non-Jurisdictional Ditch
- Delineated Culvert
- Delineated Intermittent Stream
- Delineated Perennial Stream
- Delineated Natural Drainage
- Delineated Waterbody
- Delineated Perennial Stream
- Delineated PEM Wetland
- Delineated PFO Wetland
- Delineated PSS Wetland
- Delineated PUB Wetland
- NYSDEC Wetland
- NYSDEC Adjusted Wetland 100' Adjacent Area
- Vegetative Clearing
- Project ROW
- Proposed Project ROW Expansion
- 1200-ft Project ROW Buffer
- Wildlife Management Area (WMA)
- Municipal Boundary
- County Boundary
- Matchline

Map Revision Date: 11/15/2022 Aerial Date: 4/14/2019

0 200 400 Feet



H:\Projects\190176-00-NG-Batavia_Aerial_TIGISING_Lockport_Batavia_2.5_Aerial.mxd - 7:54:18 AM

Service Layer Credits: Cooper Aerial Survey Co. (4/14/2019)

NATIONAL GRID
 LOCKPORT – BATAVIA LINE 112 REBUILD PROJECT
 FIGURE 2-5
 FACILITY LOCATION AERIAL IMAGERY MAPS

Legend

- Install New Structure
- No Work Performed
- Remove Structure
- Replace Structure
- Structures Not Associated With Project
- Existing Structure
- Mile Marker

Lockport-Batavia Line 112 Transmission Line

- Segment 1
- Segment 2
- Segment 3
- Segment 4 Existing
- Segment 4 Relocated
- Segment 5
- Segment 6 (not part of Article VII Project)
- Segment 7

Access Roads

- Improve Existing Access Road
- Proposed Permanent Access Road (grading required)
- Proposed Temporary Access Road (may include grading)

Roads

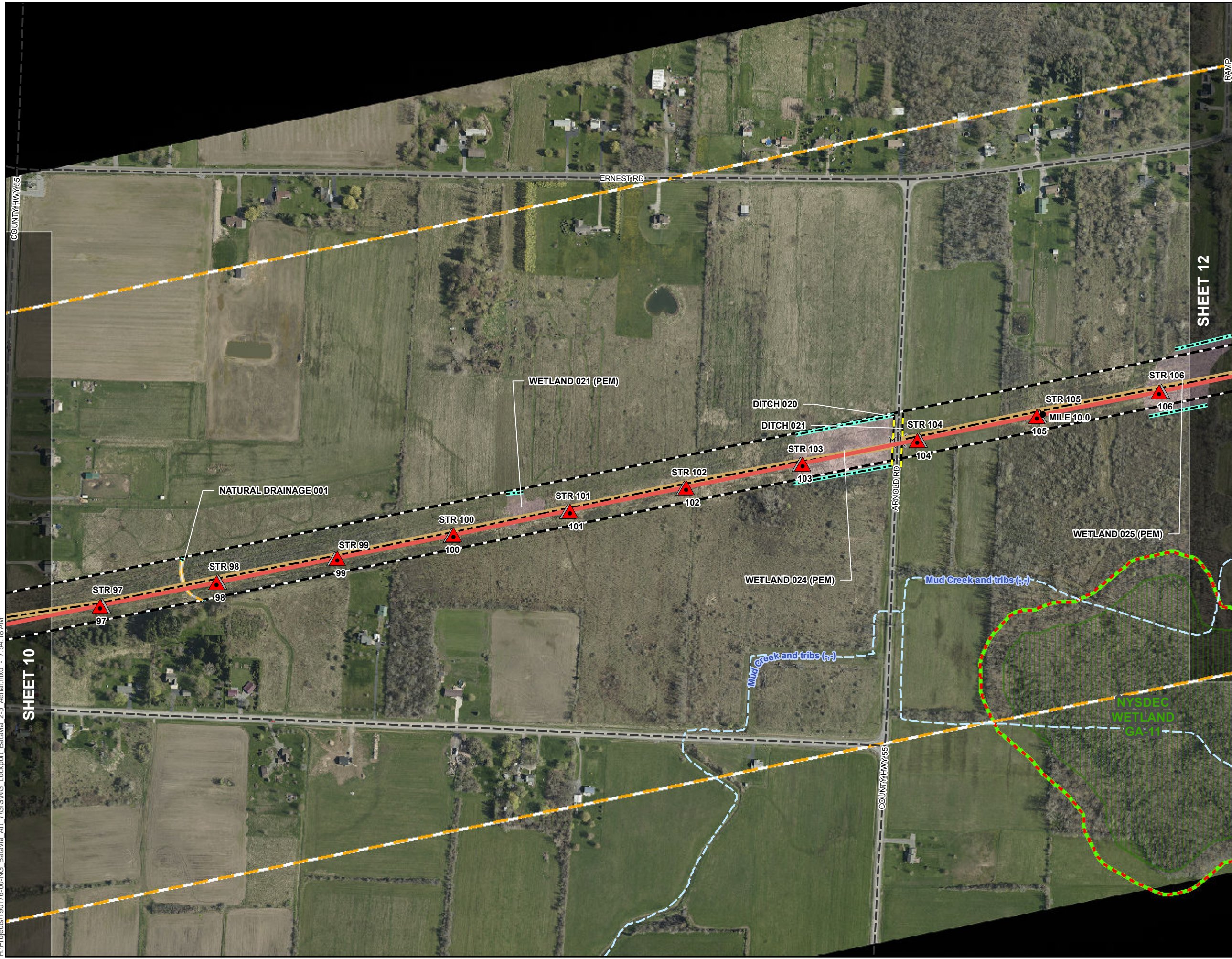
- Road

Streams and Ditches

- NYSDEC Non-Regulated Stream
- NYSDEC Regulated Stream
- Delineated Continuation Line
- Delineated Jurisdictional Ditch
- Delineated Non-Jurisdictional Ditch
- Delineated Culvert
- Delineated Intermittent Stream
- Delineated Perennial Stream
- Delineated Natural Drainage
- Delineated Waterbody
- Delineated Perennial Stream
- Delineated PEM Wetland
- Delineated PFO Wetland
- Delineated PSS Wetland
- Delineated PUB Wetland
- NYSDEC Wetland
- NYSDEC Adjusted Wetland 100' Adjacent Area

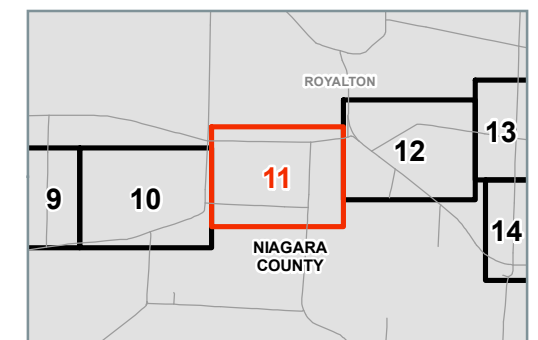
Other Features

- Vegetative Clearing
- Project ROW
- Proposed Project ROW Expansion
- 1200-ft Project ROW Buffer
- Wildlife Management Area (WMA)
- Municipal Boundary
- County Boundary
- Matchline



Map Revision Date: 11/15/2022 | Aerial Date: 4/14/2019

0 200 400 Feet



H:\Projects\190176-00-NG-Batavia_Aerial_2.5_Aerial.mxd - 7:54:18 AM

**NATIONAL GRID
LOCKPORT – BATAVIA LINE 112 REBUILD PROJECT
FIGURE 2-5
FACILITY LOCATION AERIAL IMAGERY MAPS**



- Install New Structure
- No Work Performed
- Remove Structure
- Replace Structure
- Structures Not Associated With Project
- Existing Structure
- Mile Marker

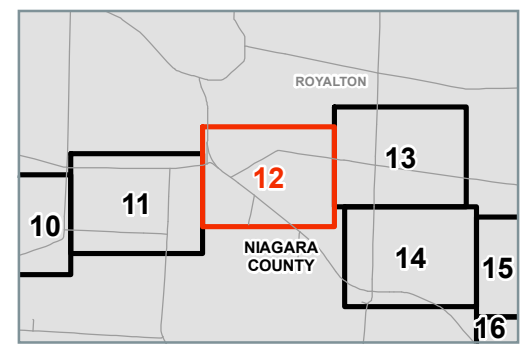
Lockport-Batavia Line 112 Transmission Line

- Segment 1
- Segment 2
- Segment 3
- Segment 4 Existing
- Segment 4 Relocated
- Segment 5
- Segment 6 (not part of Article VII Project)
- Segment 7

- Improve Existing Access Road
- Proposed Permanent Access Road (grading required)
- Proposed Temporary Access Road (may include grading)
- Road
- NYSDEC Non-Regulated Stream
- NYSDEC Regulated Stream
- Delineated Continuation Line
- Delineated Jurisdictional Ditch
- Delineated Non-Jurisdictional Ditch
- Delineated Culvert
- Delineated Intermittent Stream
- Delineated Perennial Stream
- Delineated Natural Drainage
- Delineated Waterbody
- Delineated Perennial Stream
- Delineated PEM Wetland
- Delineated PFO Wetland
- Delineated PSS Wetland
- Delineated PUB Wetland
- NYSDEC Wetland
- NYSDEC Adjusted Wetland 100' Adjacent Area
- Vegetative Clearing
- Project ROW
- Proposed Project ROW Expansion
- 1200-ft Project ROW Buffer
- Wildlife Management Area (WMA)
- Municipal Boundary
- County Boundary
- Matchline

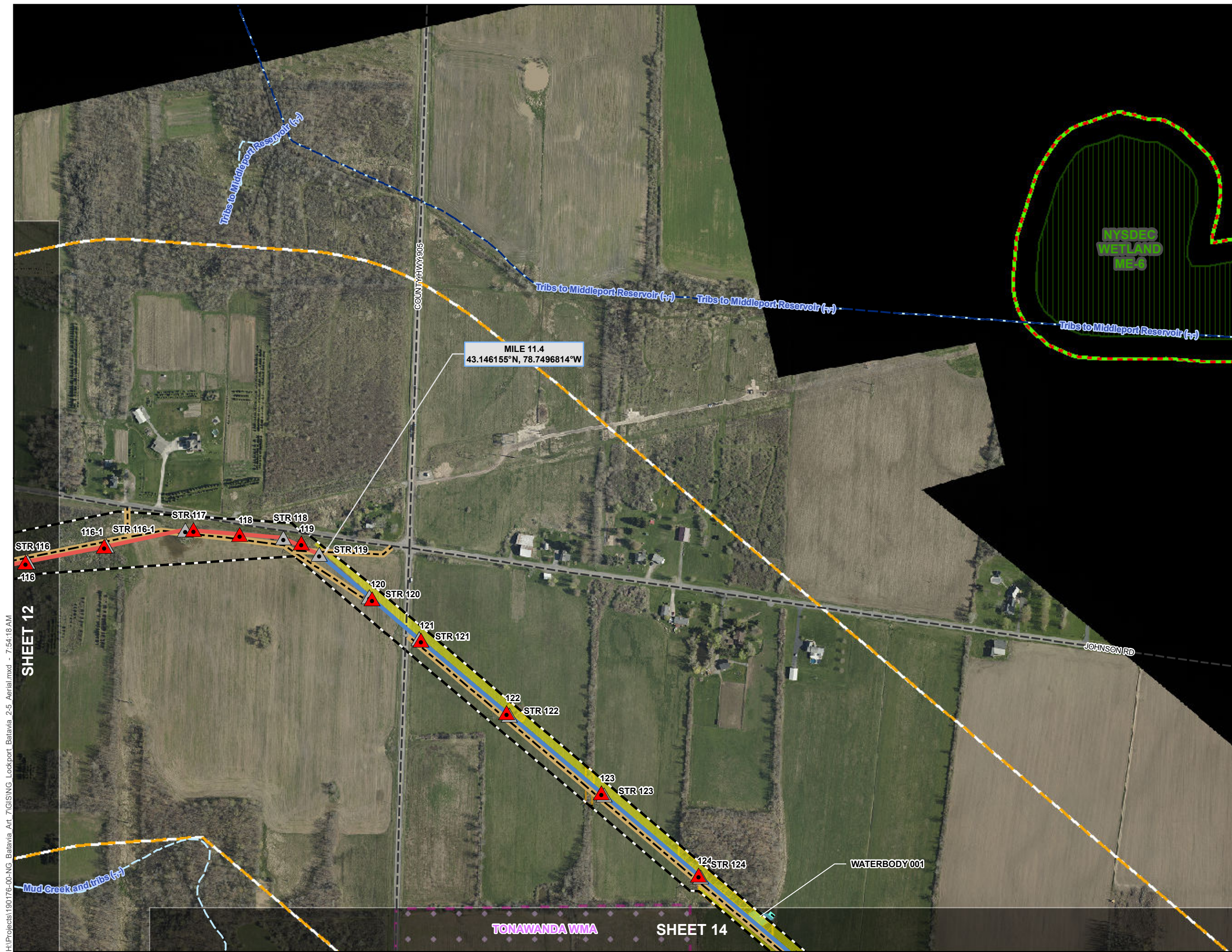
Map Revision Date: 11/15/2022 Aerial Date: 4/14/2019

0 200 400 Feet



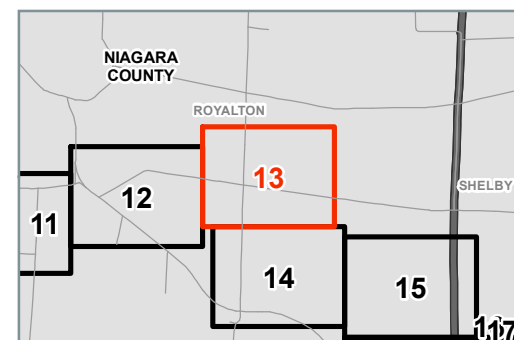
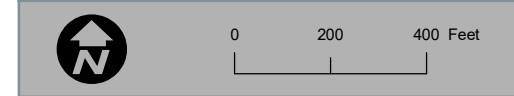
H:\Projects\190176-00-NG_Batavia_Art_7\GISING_Lockport_Batavia_2-5_Aerial.mxd - 7:54:18 AM

NATIONAL GRID
 LOCKPORT – BATAVIA LINE 112 REBUILD PROJECT
 FIGURE 2-5
 FACILITY LOCATION AERIAL IMAGERY MAPS



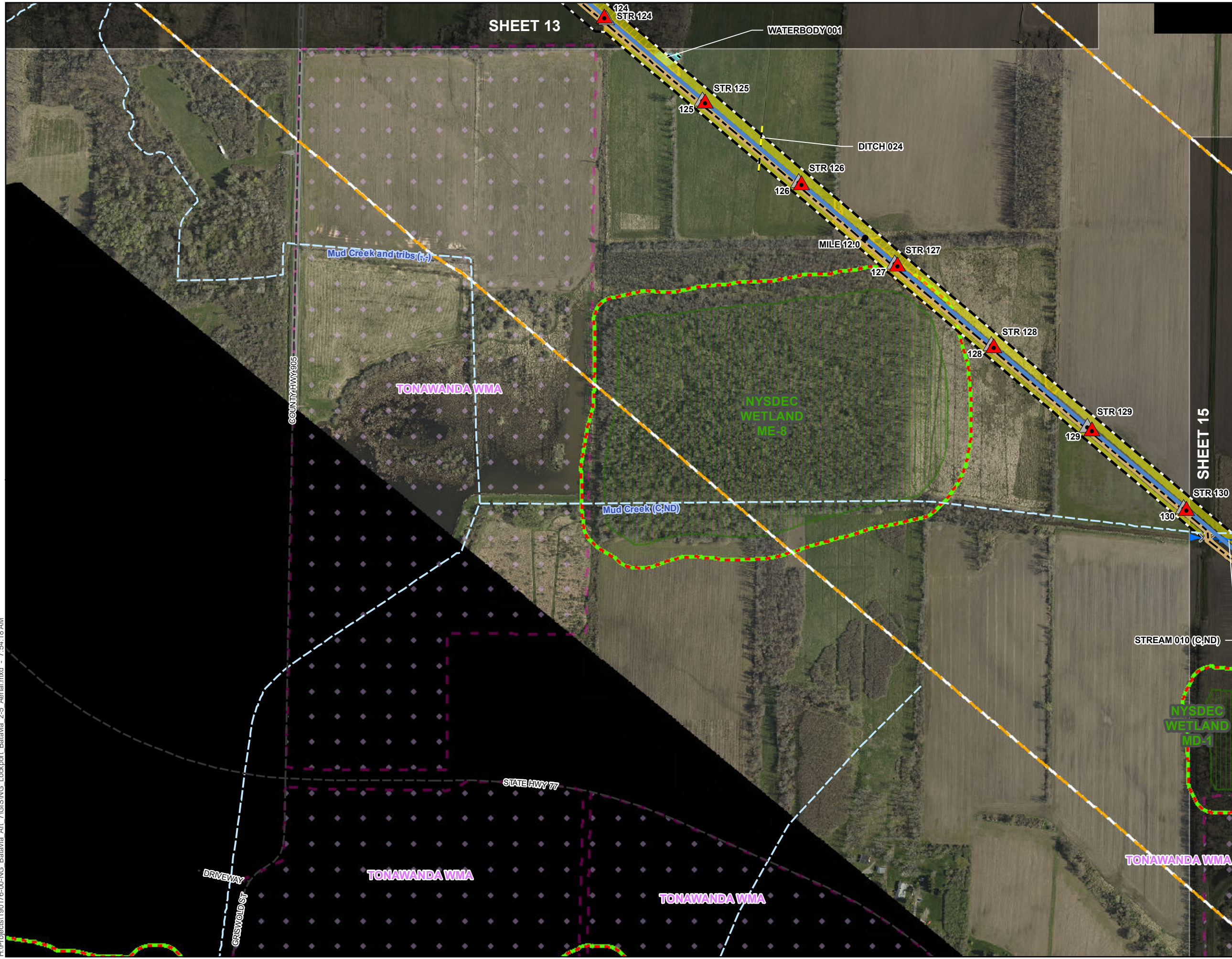
- Install New Structure
- No Work Performed
- Remove Structure
- Replace Structure
- Structures Not Associated With Project
- Existing Structure
- Mile Marker
- Lockport-Batavia Line 112 Transmission Line**
 - Segment 1
 - Segment 2
 - Segment 3
 - Segment 4 Existing
 - Segment 4 Relocated
 - Segment 5
 - Segment 6 (not part of Article VII Project)
 - Segment 7
- Improve Existing Access Road
- Proposed Permanent Access Road (grading required)
- Proposed Temporary Access Road (may include grading)
- Road
- NYSDEC Non-Regulated Stream
- NYSDEC Regulated Stream
- Delineated Continuation Line
- Delineated Jurisdictional Ditch
- Delineated Non-Jurisdictional Ditch
- Delineated Culvert
- Delineated Intermittent Stream
- Delineated Perennial Stream
- Delineated Natural Drainage
- Delineated Waterbody
- Delineated Perennial Stream
- Delineated PEM Wetland
- Delineated PFO Wetland
- Delineated PSS Wetland
- Delineated PUB Wetland
- NYSDEC Wetland
- NYSDEC Adjusted Wetland 100' Adjacent Area
- Vegetative Clearing
- Project ROW
- Proposed Project ROW Expansion
- 1200-ft Project ROW Buffer
- Wildlife Management Area (WMA)
- Municipal Boundary
- County Boundary
- Matchline

Map Revision Date: 11/15/2022 Aerial Date: 4/14/2019



H:\Projects\190176-00-NG_Batavia_Art_7\GISING_Lockport_Batavia_2.5_Aerial.mxd - 7:54:18 AM

NATIONAL GRID
 LOCKPORT – BATAVIA LINE 112 REBUILD PROJECT
 FIGURE 2-5
 FACILITY LOCATION AERIAL IMAGERY MAPS



Legend

- Install New Structure
- No Work Performed
- Remove Structure
- Replace Structure
- Structures Not Associated With Project
- Existing Structure
- Mile Marker

Lockport-Batavia Line 112 Transmission Line

- Segment 1
- Segment 2
- Segment 3
- Segment 4 Existing
- Segment 4 Relocated
- Segment 5
- Segment 6 (not part of Article VII Project)
- Segment 7

Access Roads

- Improve Existing Access Road
- Proposed Permanent Access Road (grading required)
- Proposed Temporary Access Road (may include grading)

Roads

- Road

Streams and Ditches

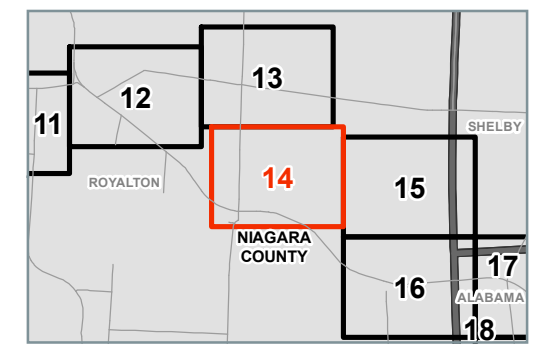
- NYSDEC Non-Regulated Stream
- NYSDEC Regulated Stream
- Delineated Continuation Line
- Delineated Jurisdictional Ditch
- Delineated Non-Jurisdictional Ditch
- Delineated Culvert
- Delineated Intermittent Stream
- Delineated Perennial Stream
- Delineated Natural Drainage
- Delineated Waterbody
- Delineated Perennial Stream
- Delineated PEM Wetland
- Delineated PFO Wetland
- Delineated PSS Wetland
- Delineated PUB Wetland
- NYSDEC Wetland
- NYSDEC Adjusted Wetland 100' Adjacent Area

Other Features

- Vegetative Clearing
- Project ROW
- Proposed Project ROW Expansion
- 1200-ft Project ROW Buffer
- Wildlife Management Area (WMA)
- Municipal Boundary
- County Boundary
- Matchline

Map Revision Date: 11/15/2022 | Aerial Date: 4/14/2019

0 200 400 Feet



H:\Projects\190176-00-NG-Batavia_Aerial_2.5_Aerial.mxd - 7:54:18 AM

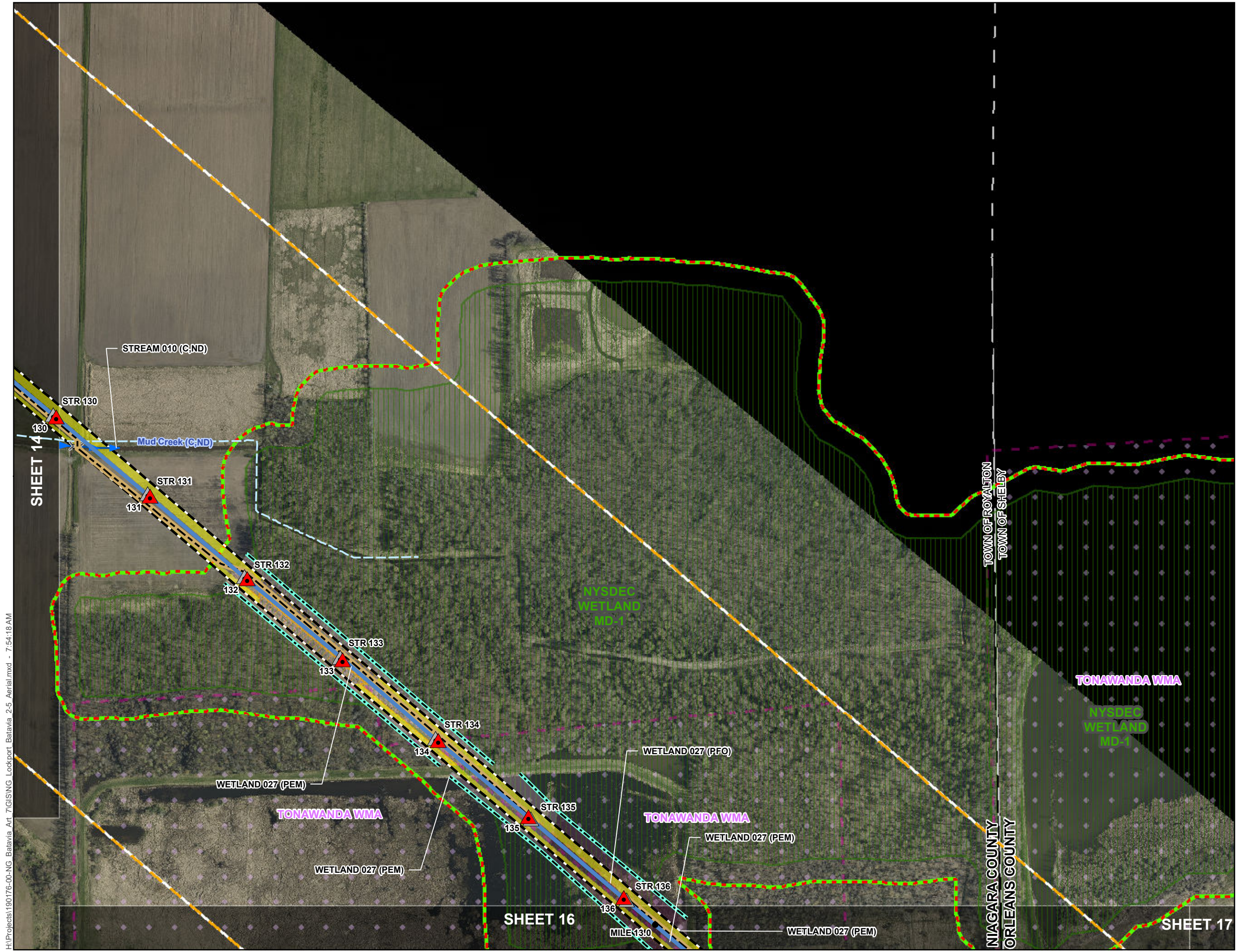
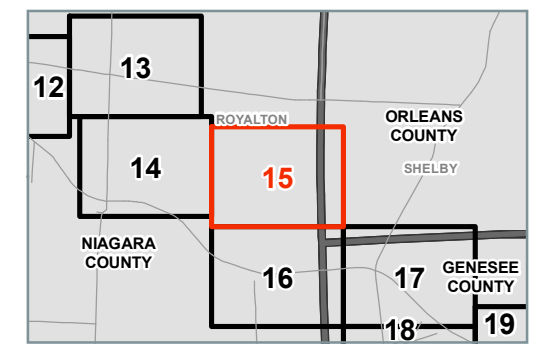
Service Layer Credits: Cooper Aerial Survey Co. (4/14/2019)

NATIONAL GRID
 LOCKPORT – BATAVIA LINE 112 REBUILD PROJECT
 FIGURE 2-5
 FACILITY LOCATION AERIAL IMAGERY MAPS

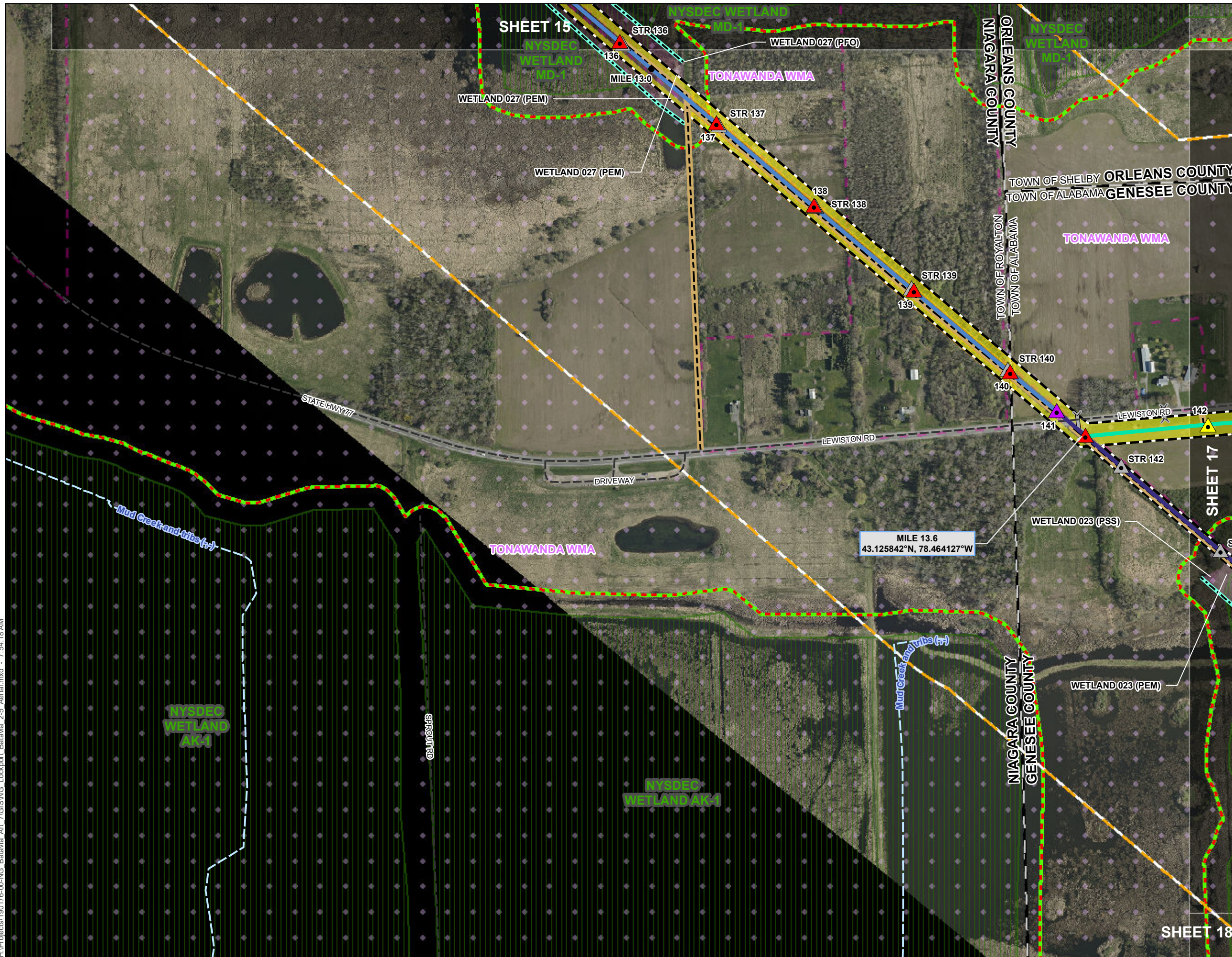
- Install New Structure
- No Work Performed
- Remove Structure
- Replace Structure
- Structures Not Associated With Project
- Existing Structure
- Mile Marker
- Lockport-Batavia Line 112 Transmission Line**
 - Segment 1
 - Segment 2
 - Segment 3
 - Segment 4 Existing
 - Segment 4 Relocated
 - Segment 5
 - Segment 6 (not part of Article VII Project)
 - Segment 7
- Improve Existing Access Road
- Proposed Permanent Access Road (grading required)
- Proposed Temporary Access Road (may include grading)
- Road
- NYSDEC Non-Regulated Stream
- NYSDEC Regulated Stream
- Delineated Continuation Line
- Delineated Jurisdictional Ditch
- Delineated Non-Jurisdictional Ditch
- Delineated Culvert
- Delineated Intermittent Stream
- Delineated Perennial Stream
- Delineated Natural Drainage
- Delineated Waterbody
- Delineated Perennial Stream
- Delineated PEM Wetland
- Delineated PFO Wetland
- Delineated PSS Wetland
- Delineated PUB Wetland
- NYSDEC Wetland
- NYSDEC Adjusted Wetland 100' Adjacent Area
- Vegetative Clearing
- Project ROW
- Proposed Project ROW Expansion
- 1200-ft Project ROW Buffer
- Wildlife Management Area (WMA)
- Municipal Boundary
- County Boundary
- Matchline

Map Revision Date: 11/15/2022 Aerial Date: 4/14/2019

0 200 400 Feet



H:\Projects\190176-00-NG-Batavia Art. 7\GISING Lockport_Batavia 2-5 Aerial.mxd - 7:54:18 AM



Legend

- Install New Structure
- No Work Performed
- Remove Structure
- Replace Structure
- Structures Not Associated With Project
- Existing Structure
- Mile Marker

Lockport-Batavia Line 112 Transmission Line

- Segment 1
- Segment 2
- Segment 3
- Segment 4 Existing
- Segment 4 Relocated
- Segment 5
- Segment 6 (not part of Article VII Project)
- Segment 7

Access Roads

- Improve Existing Access Road
- Proposed Permanent Access Road (grading required)
- Proposed Temporary Access Road (may include grading)
- Road

Streams and Ditches

- NYSDEC Non-Regulated Stream
- NYSDEC Regulated Stream
- Delineated Continuation Line
- Delineated Jurisdictional Ditch
- Delineated Non-Jurisdictional Ditch
- Delineated Culvert
- Delineated Intermittent Stream
- Delineated Perennial Stream
- Delineated Natural Drainage
- Delineated Waterbody
- Delineated Perennial Stream

Wetlands

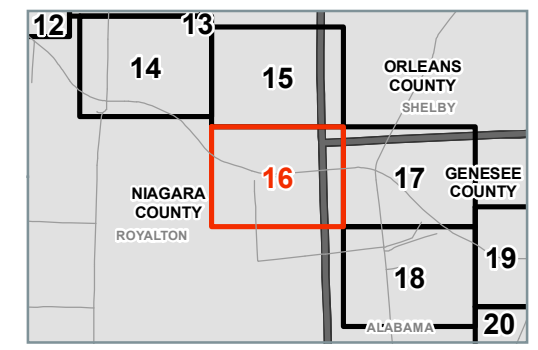
- Delineated PEM Wetland
- Delineated PFO Wetland
- Delineated PSS Wetland
- Delineated PUB Wetland
- NYSDEC Wetland
- NYSDEC Adjusted Wetland 100' Adjacent Area

Other Features

- Vegetative Clearing
- Project ROW
- Proposed Project ROW Expansion
- 1200-ft Project ROW Buffer
- Wildlife Management Area (WMA)
- Municipal Boundary
- County Boundary
- Matchline

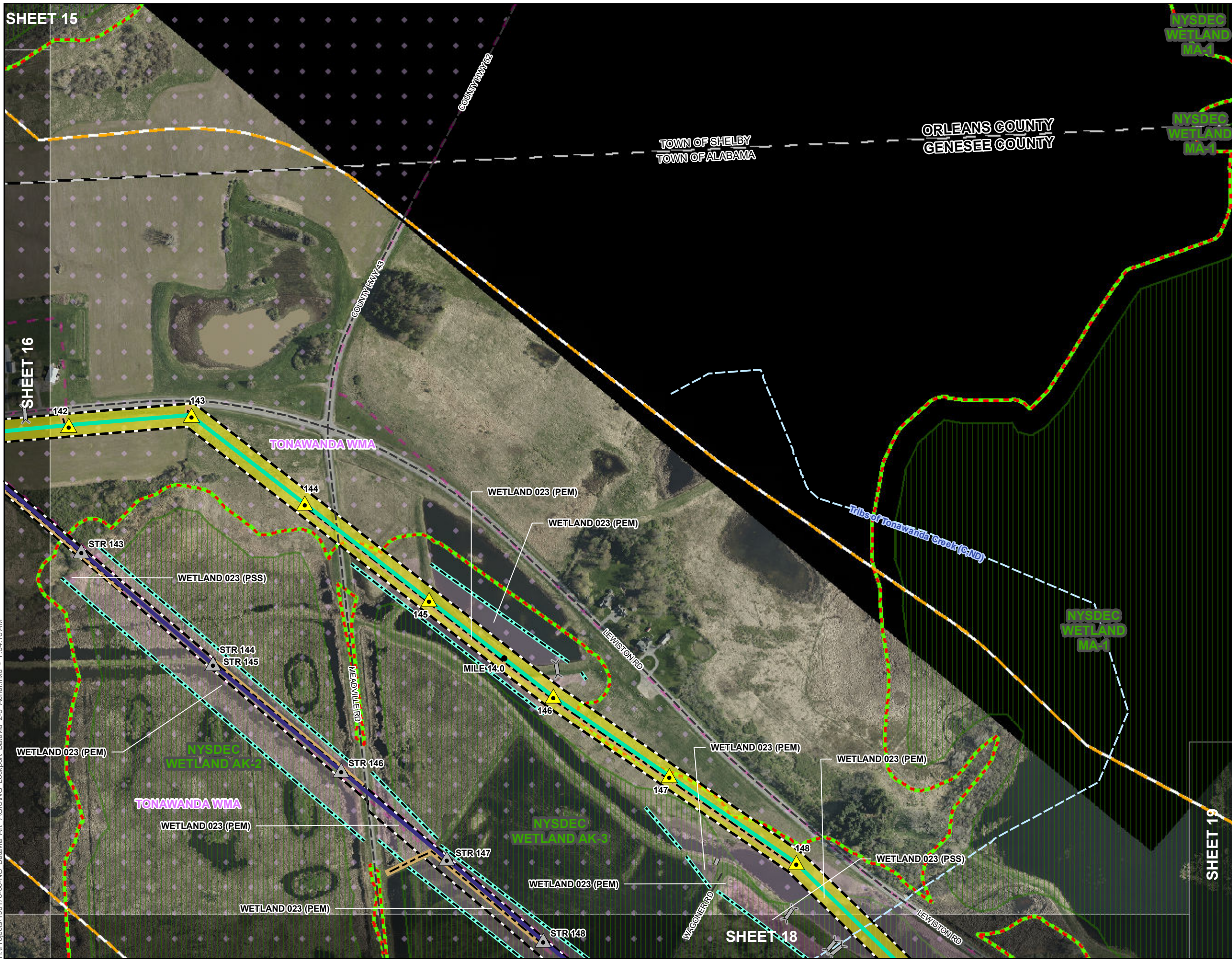
Map Revision Date: 11/15/2022 | Aerial Date: 4/14/2019

0 200 400 Feet



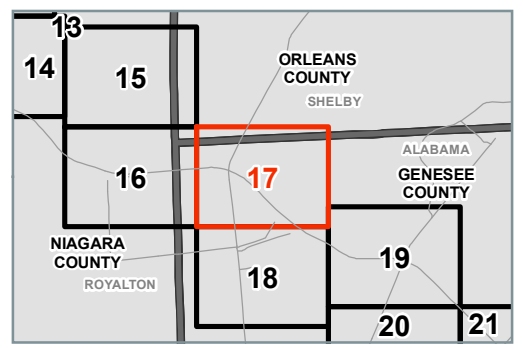

H:\Projects\190176-00-NG-Batavia_Aerial_2.5_Aerial.mxd - 7:54:18 AM

Service Layer Credits: Cooper Aerial Survey Co. (4/14/2019)

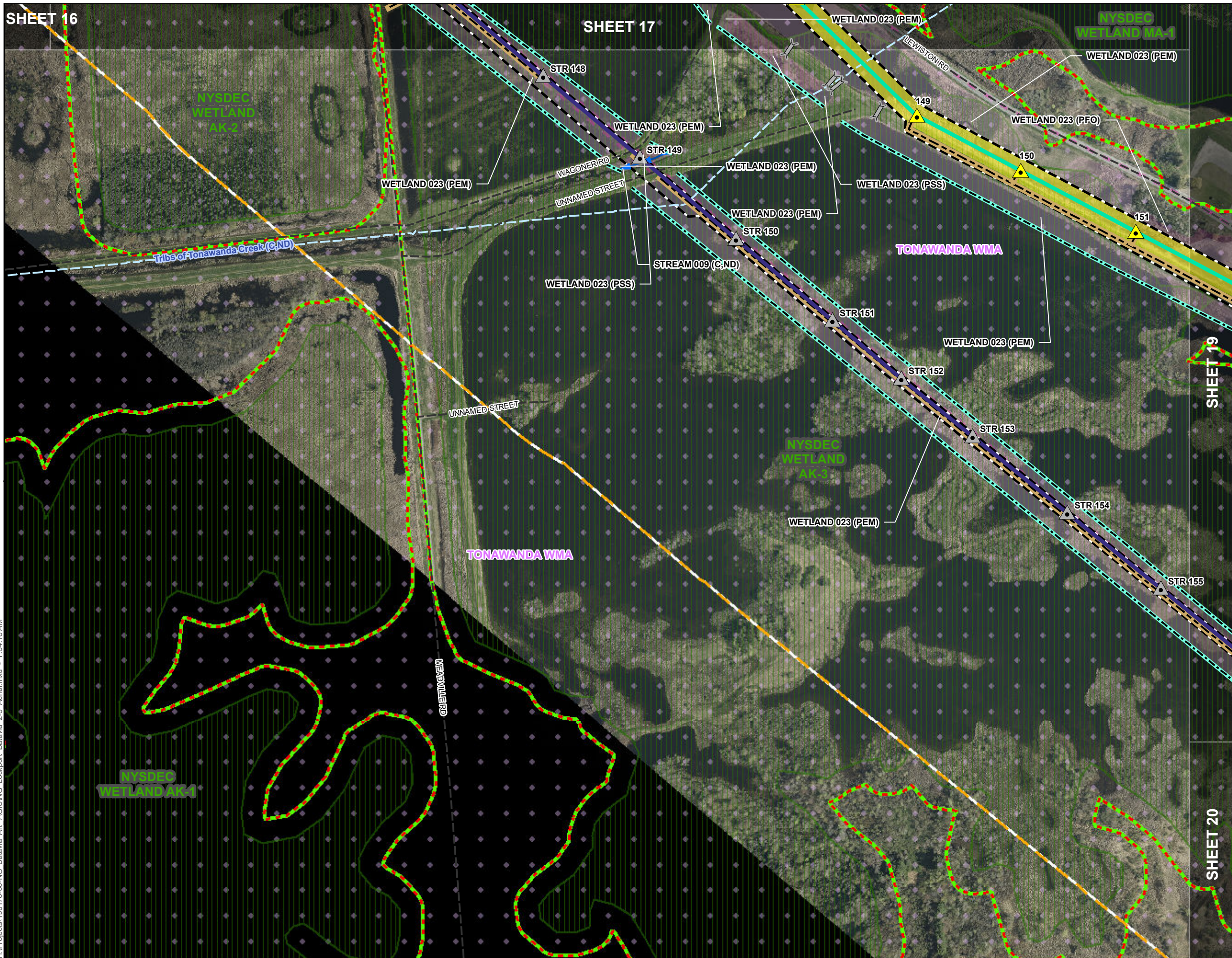


- Install New Structure
- No Work Performed
- Remove Structure
- Replace Structure
- Structures Not Associated With Project
- Existing Structure
- Mile Marker
- Lockport-Batavia Line 112 Transmission Line**
 - Segment 1
 - Segment 2
 - Segment 3
 - Segment 4 Existing
 - Segment 4 Relocated
 - Segment 5
 - Segment 6 (not part of Article VII Project)
 - Segment 7
- Improve Existing Access Road
- Proposed Permanent Access Road (grading required)
- Proposed Temporary Access Road (may include grading)
- Road
- NYSDEC Non-Regulated Stream
- NYSDEC Regulated Stream
- Delineated Continuation Line
- Delineated Jurisdictional Ditch
- Delineated Non-Jurisdictional Ditch
- Delineated Culvert
- Delineated Intermittent Stream
- Delineated Perennial Stream
- Delineated Natural Drainage
- Delineated Waterbody
- Delineated Perennial Stream
- Delineated PEM Wetland
- Delineated PFO Wetland
- Delineated PSS Wetland
- Delineated PUB Wetland
- NYSDEC Wetland
- NYSDEC Adjusted Wetland 100' Adjacent Area
- Vegetative Clearing
- Project ROW
- Proposed Project ROW Expansion
- 1200-ft Project ROW Buffer
- Wildlife Management Area (WMA)
- Municipal Boundary
- County Boundary
- Matchline

Map Revision Date: 11/15/2022 Aerial Date: 4/14/2019



H:\Projects\190176-00-NG-Batavia Aerial Imagery\Lockport-Batavia 2.5 Aerial.mxd - 7:54:18 AM



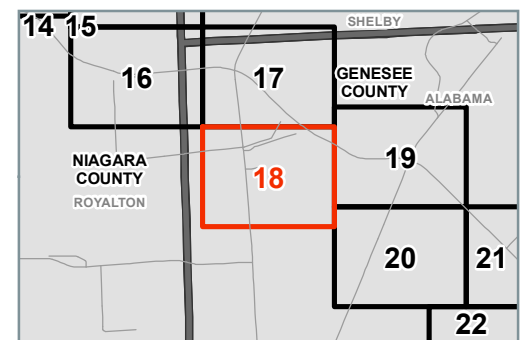
- Install New Structure
- No Work Performed
- Remove Structure
- Replace Structure
- Structures Not Associated With Project
- Existing Structure
- Mile Marker

Lockport-Batavia Line 112 Transmission Line

- Segment 1
- Segment 2
- Segment 3
- Segment 4 Existing
- Segment 4 Relocated
- Segment 5
- Segment 6 (not part of Article VII Project)
- Segment 7

- Improve Existing Access Road
- Proposed Permanent Access Road (grading required)
- Proposed Temporary Access Road (may include grading)
- Road
- NYSDEC Non-Regulated Stream
- NYSDEC Regulated Stream
- Delineated Continuation Line
- Delineated Jurisdictional Ditch
- Delineated Non-Jurisdictional Ditch
- Delineated Culvert
- Delineated Intermittent Stream
- Delineated Perennial Stream
- Delineated Natural Drainage
- Delineated Waterbody
- Delineated Perennial Stream
- Delineated PEM Wetland
- Delineated PFO Wetland
- Delineated PSS Wetland
- Delineated PUB Wetland
- NYSDEC Wetland
- NYSDEC Adjusted Wetland 100' Adjacent Area
- Vegetative Clearing
- Project ROW
- Proposed Project ROW Expansion
- 1200-ft Project ROW Buffer
- Wildlife Management Area (WMA)
- Municipal Boundary
- County Boundary
- Matchline

Map Revision Date: 11/15/2022 | Aerial Date: 4/14/2019



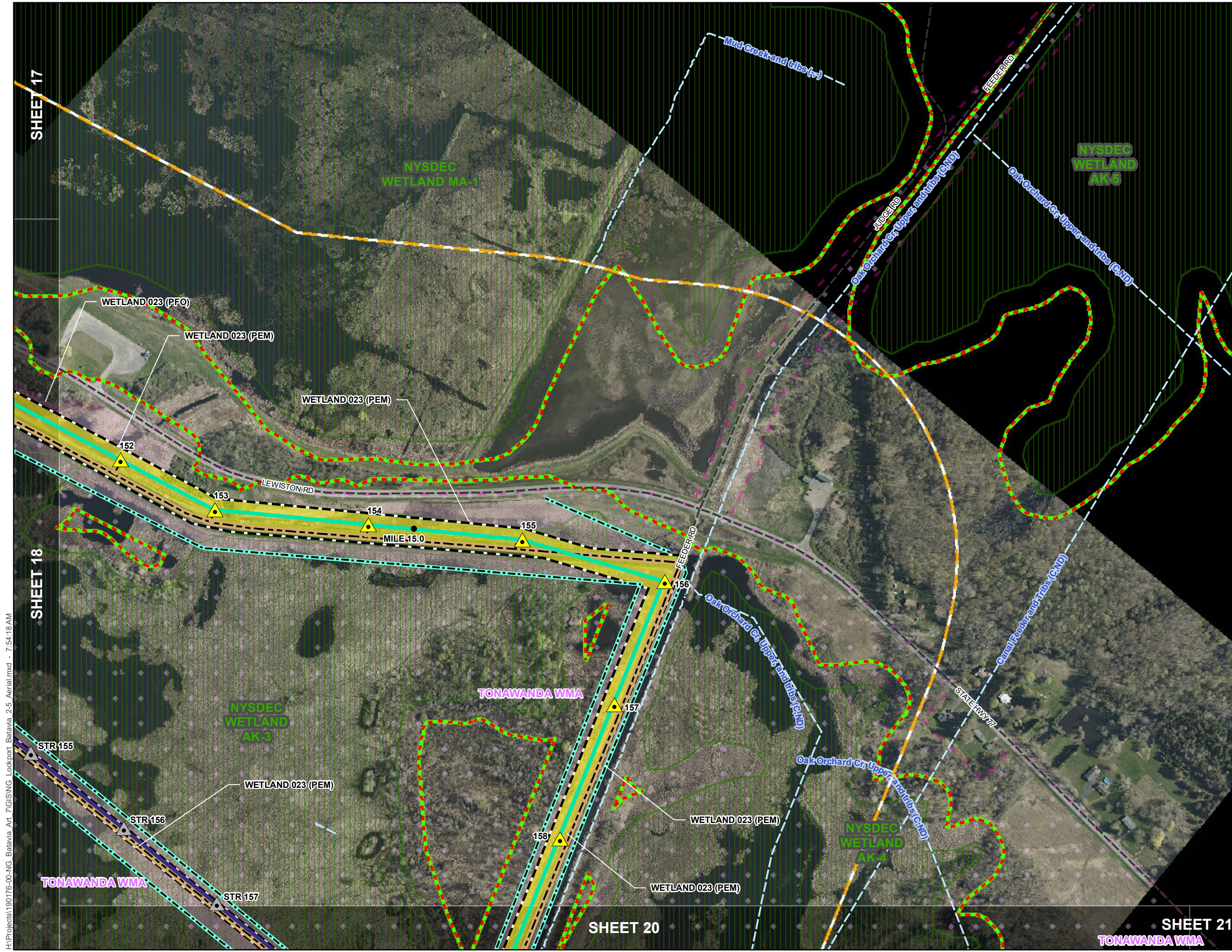
H:\Projects\190176-00-NG-Batavia Art. 7\GIS\ING Lockport_Batavia 2-5 Aerial.mxd - 7:54:18 AM

Service Layer Credits: Cooper Aerial Survey Co. (4/14/2019)

NATIONAL GRID
 LOCKPORT – BATAVIA LINE 112 REBUILD PROJECT
 FIGURE 2-5
 FACILITY LOCATION AERIAL IMAGERY MAPS

- Install New Structure (Yellow triangle)
- No Work Performed (White triangle)
- Remove Structure (Purple triangle)
- Replace Structure (Red triangle)
- Structures Not Associated With Project (Black triangle)
- Existing Structure (Black triangle with dot)
- Mile Marker (Black dot)
- Lockport-Batavia Line 112 Transmission Line
 - Segment 1 (Purple line)
 - Segment 2 (Red line)
 - Segment 3 (Blue line)
 - Segment 4 Existing (Dark blue line)
 - Segment 4 Relocated (Cyan line)
 - Segment 5 (Orange line)
 - Segment 6 (not part of Article VII Project) (Pink line)
 - Segment 7 (Green line)
- Improve Existing Access Road (Black dashed line)
- Proposed Permanent Access Road (grading required) (Black solid line)
- Proposed Temporary Access Road (may include grading) (Black dashed line)
- Road (Black dashed line)
- NYSDEC Non-Regulated Stream (Blue dashed line)
- NYSDEC Regulated Stream (Blue solid line)
- Delineated Continuation Line (Cyan dashed line)
- Delineated Jurisdictional Ditch (Yellow dashed line)
- Delineated Non-Jurisdictional Ditch (Black dashed line)
- Delineated Culvert (Blue dashed line with arrows)
- Delineated Intermittent Stream (Blue dashed line with arrows)
- Delineated Perennial Stream (Blue solid line with arrows)
- Delineated Natural Drainage (Yellow dashed line)
- Delineated Waterbody (Blue solid line)
- Delineated Perennial Stream (Blue solid line)
- Delineated PEM Wetland (Pink solid line)
- Delineated PFO Wetland (Light pink solid line)
- Delineated PSS Wetland (Light pink solid line)
- Delineated PUB Wetland (Light pink solid line)
- NYSDEC Wetland (Green solid line)
- NYSDEC Adjusted Wetland 100' Adjacent Area (Green dashed line)
- Vegetative Clearing (Yellow dashed line)
- Project ROW (Black dashed line)
- Proposed Project ROW Expansion (Black dashed line)
- 1200-ft Project ROW Buffer (Black dashed line)
- Wildlife Management Area (WMA) (Pink dashed line)
- Municipal Boundary (Black dashed line)
- County Boundary (Black solid line)
- Matchline (Black dashed line)

Map Revision Date: 11/15/2022 | Aerial Date: 4/14/2019



H:\Projects\190176-00-NG_Batavia_Aerial_TIGISING_Lockport_Batavia_2-5_Aerial.mxd - 7:54:18 AM

NATIONAL GRID
 LOCKPORT – BATAVIA LINE 112 REBUILD PROJECT
 FIGURE 2-5
 FACILITY LOCATION AERIAL IMAGERY MAPS



Legend

- Install New Structure
- No Work Performed
- Remove Structure
- Replace Structure
- Structures Not Associated With Project
- Existing Structure
- Mile Marker

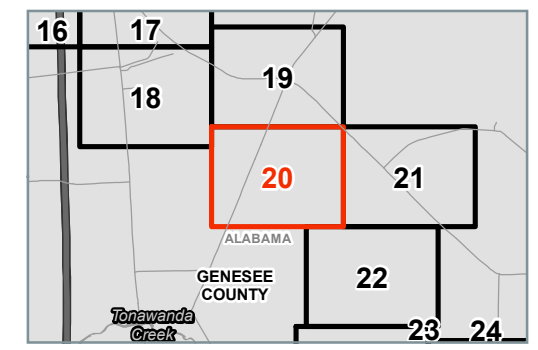
Lockport-Batavia Line 112 Transmission Line

- Segment 1
- Segment 2
- Segment 3
- Segment 4 Existing
- Segment 4 Relocated
- Segment 5
- Segment 6 (not part of Article VII Project)
- Segment 7

- Improve Existing Access Road
- Proposed Permanent Access Road (grading required)
- Proposed Temporary Access Road (may include grading)
- Road
- NYSDEC Non-Regulated Stream
- NYSDEC Regulated Stream
- Delineated Continuation Line
- Delineated Jurisdictional Ditch
- Delineated Non-Jurisdictional Ditch
- Delineated Culvert
- Delineated Intermittent Stream
- Delineated Perennial Stream
- Delineated Natural Drainage
- Delineated Waterbody
- Delineated Perennial Stream
- Delineated PEM Wetland
- Delineated PFO Wetland
- Delineated PSS Wetland
- Delineated PUB Wetland
- NYSDEC Wetland
- NYSDEC Adjusted Wetland 100' Adjacent Area
- Vegetative Clearing
- Project ROW
- Proposed Project ROW Expansion
- 1200-ft Project ROW Buffer
- Wildlife Management Area (WMA)
- Municipal Boundary
- County Boundary
- Matchline

Map Revision Date: 11/15/2022 | Aerial Date: 4/14/2019

0 200 400 Feet



Service Layer Credits: Cooper Aerial Survey Co. (4/14/2019)

H:\Projects\190176-00-NG_Batavia_Art_TIGISING_Lockport_Batavia_2.5_Aerial.mxd - 7:54:18 AM

TONAWANDA WMA

SHEET 20

TONAWANDA WMA

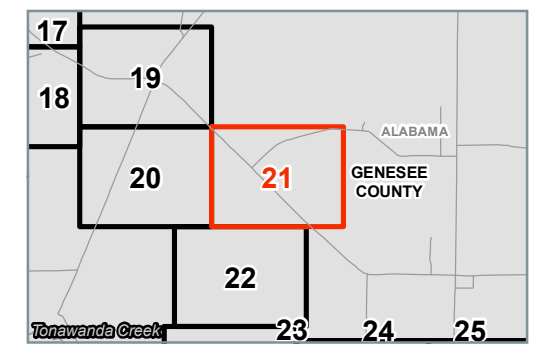
TONAWANDA WMA

SHEET 22

NATIONAL GRID
LOCKPORT – BATAVIA LINE 112 REBUILD PROJECT
FIGURE 2-5
FACILITY LOCATION AERIAL IMAGERY MAPS

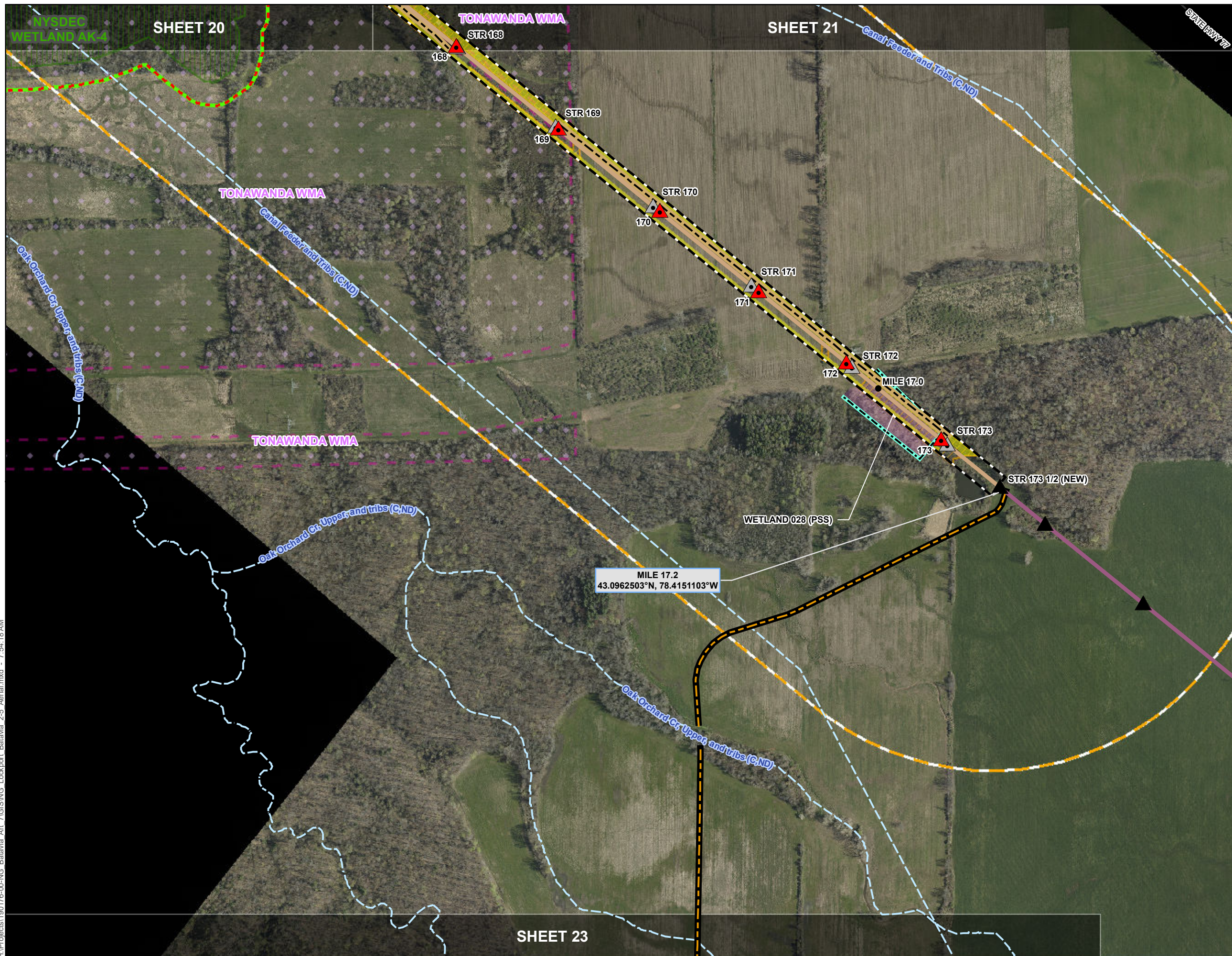
- Install New Structure
- No Work Performed
- Remove Structure
- Replace Structure
- Structures Not Associated With Project
- Existing Structure
- Mile Marker
- Lockport-Batavia Line 112 Transmission Line**
 - Segment 1
 - Segment 2
 - Segment 3
 - Segment 4 Existing
 - Segment 4 Relocated
 - Segment 5
 - Segment 6 (not part of Article VII Project)
 - Segment 7
- Improve Existing Access Road
- Proposed Permanent Access Road (grading required)
- Proposed Temporary Access Road (may include grading)
- Road
- NYSDEC Non-Regulated Stream
- NYSDEC Regulated Stream
- Delineated Continuation Line
- Delineated Jurisdictional Ditch
- Delineated Non-Jurisdictional Ditch
- Delineated Culvert
- Delineated Intermittent Stream
- Delineated Perennial Stream
- Delineated Natural Drainage
- Delineated Waterbody
- Delineated Perennial Stream
- Delineated PEM Wetland
- Delineated PFO Wetland
- Delineated PSS Wetland
- Delineated PUB Wetland
- NYSDEC Wetland
- NYSDEC Adjusted Wetland 100' Adjacent Area
- Vegetative Clearing
- Project ROW
- Proposed Project ROW Expansion
- 1200-ft Project ROW Buffer
- Wildlife Management Area (WMA)
- Municipal Boundary
- County Boundary
- Matchline

Map Revision Date: 11/15/2022 Aerial Date: 4/14/2019



H:\Projects\190176-00-NG-Batavia_Art_7\GIS\ING_Lockport_Batavia_2-5_Aerial.mxd - 7:54:18 AM

NATIONAL GRID
 LOCKPORT – BATAVIA LINE 112 REBUILD PROJECT
 FIGURE 2-5
 FACILITY LOCATION AERIAL IMAGERY MAPS



Legend

- Install New Structure
- No Work Performed
- Remove Structure
- Replace Structure
- Structures Not Associated With Project
- Existing Structure
- Mile Marker

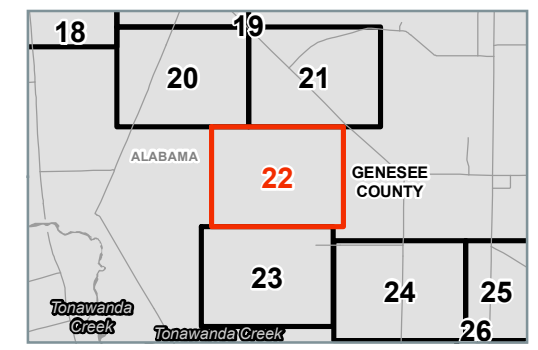
Lockport-Batavia Line 112 Transmission Line

- Segment 1
- Segment 2
- Segment 3
- Segment 4 Existing
- Segment 4 Relocated
- Segment 5
- Segment 6 (not part of Article VII Project)
- Segment 7

- Improve Existing Access Road
- Proposed Permanent Access Road (grading required)
- Proposed Temporary Access Road (may include grading)
- Road
- NYSDEC Non-Regulated Stream
- NYSDEC Regulated Stream
- Delineated Continuation Line
- Delineated Jurisdictional Ditch
- Delineated Non-Jurisdictional Ditch
- Delineated Culvert
- Delineated Intermittent Stream
- Delineated Perennial Stream
- Delineated Natural Drainage
- Delineated Waterbody
- Delineated Perennial Stream
- Delineated PEM Wetland
- Delineated PFO Wetland
- Delineated PSS Wetland
- Delineated PUB Wetland
- NYSDEC Wetland
- NYSDEC Adjusted Wetland 100' Adjacent Area
- Vegetative Clearing
- Project ROW
- Proposed Project ROW Expansion
- 1200-ft Project ROW Buffer
- Wildlife Management Area (WMA)
- Municipal Boundary
- County Boundary
- Matchline

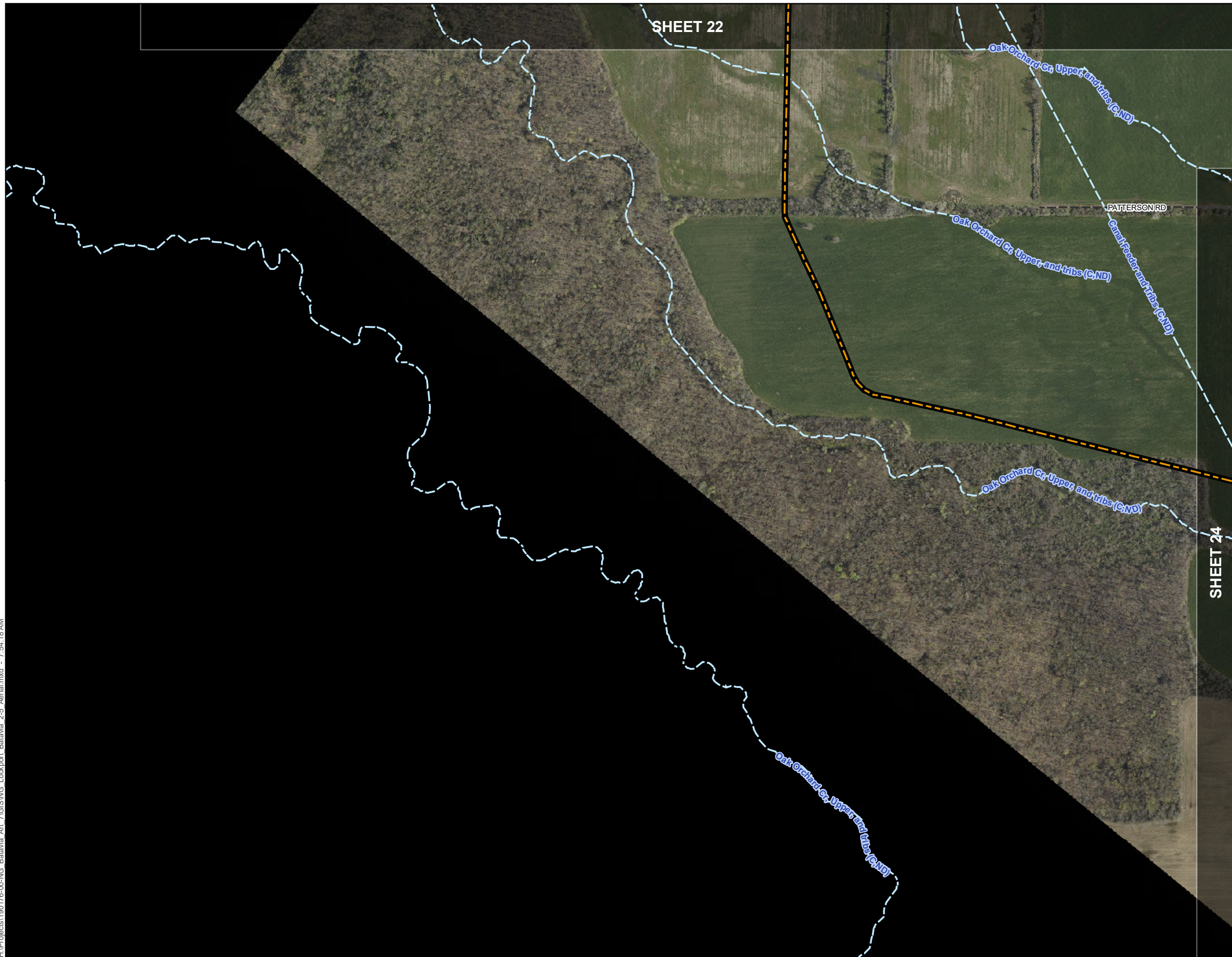
Map Revision Date: 11/15/2022 Aerial Date: 4/14/2019

0 200 400 Feet



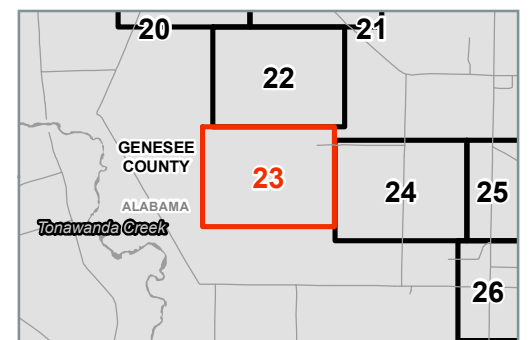
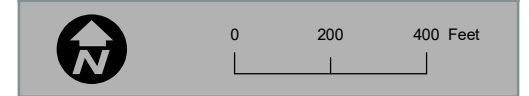
H:\Projects\190176-00-NG-Batavia Art. 7\GIS\ING Lockport_Batavia 2-5 Aerial.mxd - 7:54:18 AM

NATIONAL GRID
 LOCKPORT – BATAVIA LINE 112 REBUILD PROJECT
 FIGURE 2-5
 FACILITY LOCATION AERIAL IMAGERY MAPS



- Install New Structure
- No Work Performed
- Remove Structure
- Replace Structure
- Structures Not Associated With Project
- Existing Structure
- Mile Marker
- Lockport-Batavia Line 112 Transmission Line**
- Segment 1
- Segment 2
- Segment 3
- Segment 4 Existing
- Segment 4 Relocated
- Segment 5
- Segment 6 (not part of Article VII Project)
- Segment 7
- Improve Existing Access Road
- Proposed Permanent Access Road (grading required)
- Proposed Temporary Access Road (may include grading)
- Road
- NYSDEC Non-Regulated Stream
- NYSDEC Regulated Stream
- Delineated Continuation Line
- Delineated Jurisdictional Ditch
- Delineated Non-Jurisdictional Ditch
- Delineated Culvert
- Delineated Intermittent Stream
- Delineated Perennial Stream
- Delineated Natural Drainage
- Delineated Waterbody
- Delineated Perennial Stream
- Delineated PEM Wetland
- Delineated PFO Wetland
- Delineated PSS Wetland
- Delineated PUB Wetland
- NYSDEC Wetland
- NYSDEC Adjusted Wetland 100' Adjacent Area
- Vegetative Clearing
- Project ROW
- Proposed Project ROW Expansion
- 1200-ft Project ROW Buffer
- Wildlife Management Area (WMA)
- Municipal Boundary
- County Boundary
- Matchline

Map Revision Date: 11/15/2022 Aerial Date: 4/14/2019



H:\Projects\190176-00-NG-Batavia_Art_7\GIS\ING-Lockport-Batavia-2.5-Aerial.mxd - 7:54:18 AM

NATIONAL GRID
 LOCKPORT – BATAVIA LINE 112 REBUILD PROJECT
 FIGURE 2-5
 FACILITY LOCATION AERIAL IMAGERY MAPS

- Install New Structure
- No Work Performed
- Remove Structure
- Replace Structure
- Structures Not Associated With Project
- Existing Structure
- Mile Marker
- Lockport-Batavia Line 112 Transmission Line**
 - Segment 1
 - Segment 2
 - Segment 3
 - Segment 4 Existing
 - Segment 4 Relocated
 - Segment 5
 - Segment 6 (not part of Article VII Project)
 - Segment 7
- Improve Existing Access Road
- Proposed Permanent Access Road (grading required)
- Proposed Temporary Access Road (may include grading)
- Road
- NYSDEC Non-Regulated Stream
- NYSDEC Regulated Stream
- Delineated Continuation Line
- Delineated Jurisdictional Ditch
- Delineated Non-Jurisdictional Ditch
- Delineated Culvert
- Delineated Intermittent Stream
- Delineated Perennial Stream
- Delineated Natural Drainage
- Delineated Waterbody
- Delineated Perennial Stream
- Delineated PEM Wetland
- Delineated PFO Wetland
- Delineated PSS Wetland
- Delineated PUB Wetland
- NYSDEC Wetland
- NYSDEC Adjusted Wetland 100' Adjacent Area
- Vegetative Clearing
- Project ROW
- Proposed Project ROW Expansion
- 1200-ft Project ROW Buffer
- Wildlife Management Area (WMA)
- Municipal Boundary
- County Boundary
- Matchline

Map Revision Date: 11/15/2022 Aerial Date: 4/14/2019



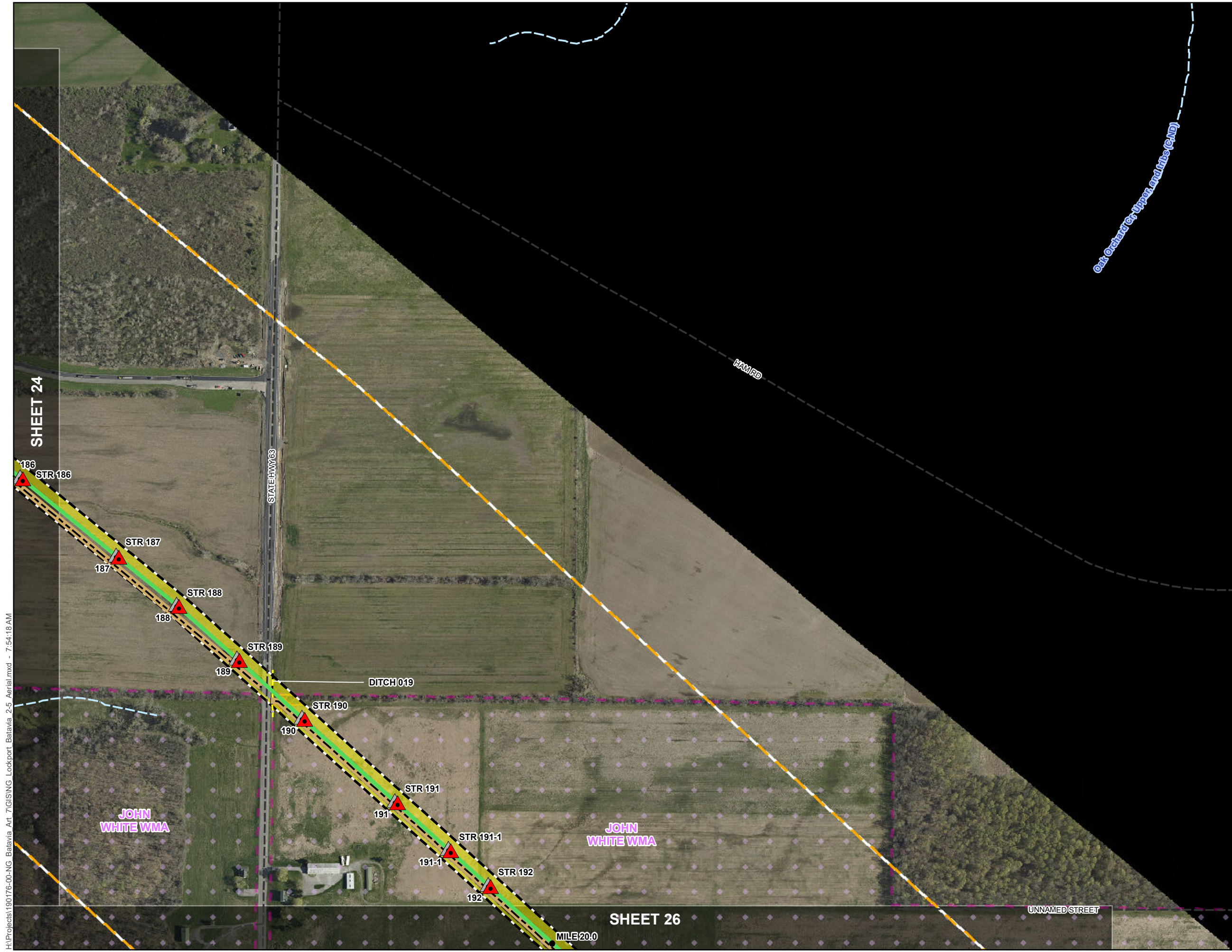
H:\Projects\190176-00-NG-Batavia_Art_7\GISING_Lockport_Batavia_2-5_Aerial.mxd - 7:54:18 AM

NATIONAL GRID
 LOCKPORT – BATAVIA LINE 112 REBUILD PROJECT
 FIGURE 2-5
 FACILITY LOCATION AERIAL IMAGERY MAPS

- Install New Structure (Yellow triangle)
- No Work Performed (White triangle)
- Remove Structure (Purple triangle)
- Replace Structure (Red triangle)
- Structures Not Associated With Project (Black triangle)
- Existing Structure (Black triangle with dot)
- Mile Marker (Black dot)
- Lockport-Batavia Line 112 Transmission Line
 - Segment 1 (Purple line)
 - Segment 2 (Red line)
 - Segment 3 (Blue line)
 - Segment 4 Existing (Dark Blue line)
 - Segment 4 Relocated (Light Blue line)
 - Segment 5 (Orange line)
 - Segment 6 (not part of Article VII Project) (Pink line)
 - Segment 7 (Green line)
- Improve Existing Access Road (Black dashed line)
- Proposed Permanent Access Road (grading required) (Black solid line)
- Proposed Temporary Access Road (may include grading) (Black dashed line)
- Road (Black dashed line)
- NYSDEC Non-Regulated Stream (Blue dashed line)
- NYSDEC Regulated Stream (Blue solid line)
- Delineated Continuation Line (Blue dashed line)
- Delineated Jurisdictional Ditch (Yellow dashed line)
- Delineated Non-Jurisdictional Ditch (Black dashed line)
- Delineated Culvert (Blue dashed line)
- Delineated Intermittent Stream (Blue dashed line)
- Delineated Perennial Stream (Blue solid line)
- Delineated Natural Drainage (Yellow dashed line)
- Delineated Waterbody (Blue solid line)
- Delineated Perennial Stream (Blue solid line)
- Delineated PEM Wetland (Pink solid line)
- Delineated PFO Wetland (Pink solid line)
- Delineated PSS Wetland (Pink solid line)
- Delineated PUB Wetland (Pink solid line)
- NYSDEC Wetland (Green solid line)
- NYSDEC Adjusted Wetland 100' Adjacent Area (Green dashed line)
- Vegetative Clearing (Yellow dashed line)
- Project ROW (Black dashed line)
- Proposed Project ROW Expansion (Black dashed line)
- 1200-ft Project ROW Buffer (Black dashed line)
- Wildlife Management Area (WMA) (Pink dashed line)
- Municipal Boundary (Black dashed line)
- County Boundary (Black solid line)
- Matchline (Black dashed line)

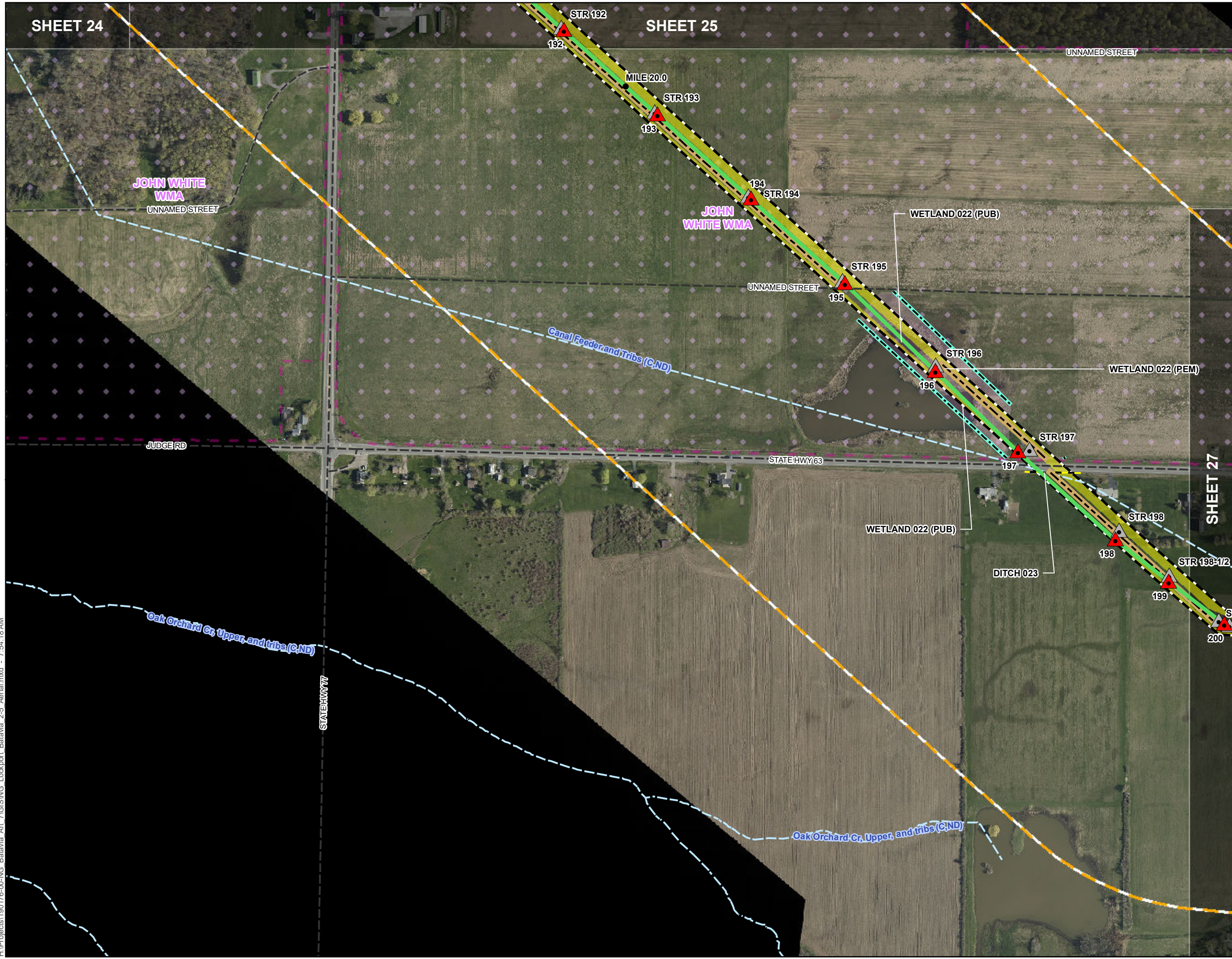
Map Revision Date: 11/15/2022 | Aerial Date: 4/14/2019

ALABAMA
 GENESEE COUNTY



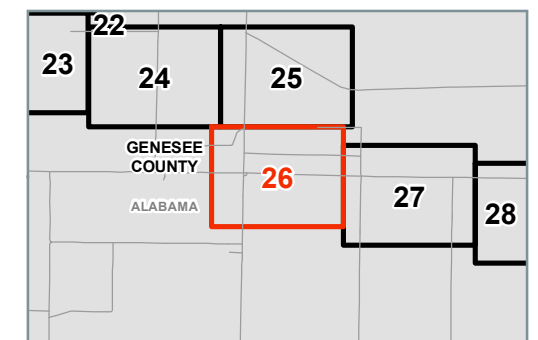

H:\Projects\190176-00-NG-Batavia Art. 7\GIS\ING Lockport_Batavia 2.5 Aerial.mxd - 7:54:18 AM

NATIONAL GRID
 LOCKPORT – BATAVIA LINE 112 REBUILD PROJECT
 FIGURE 2-5
 FACILITY LOCATION AERIAL IMAGERY MAPS



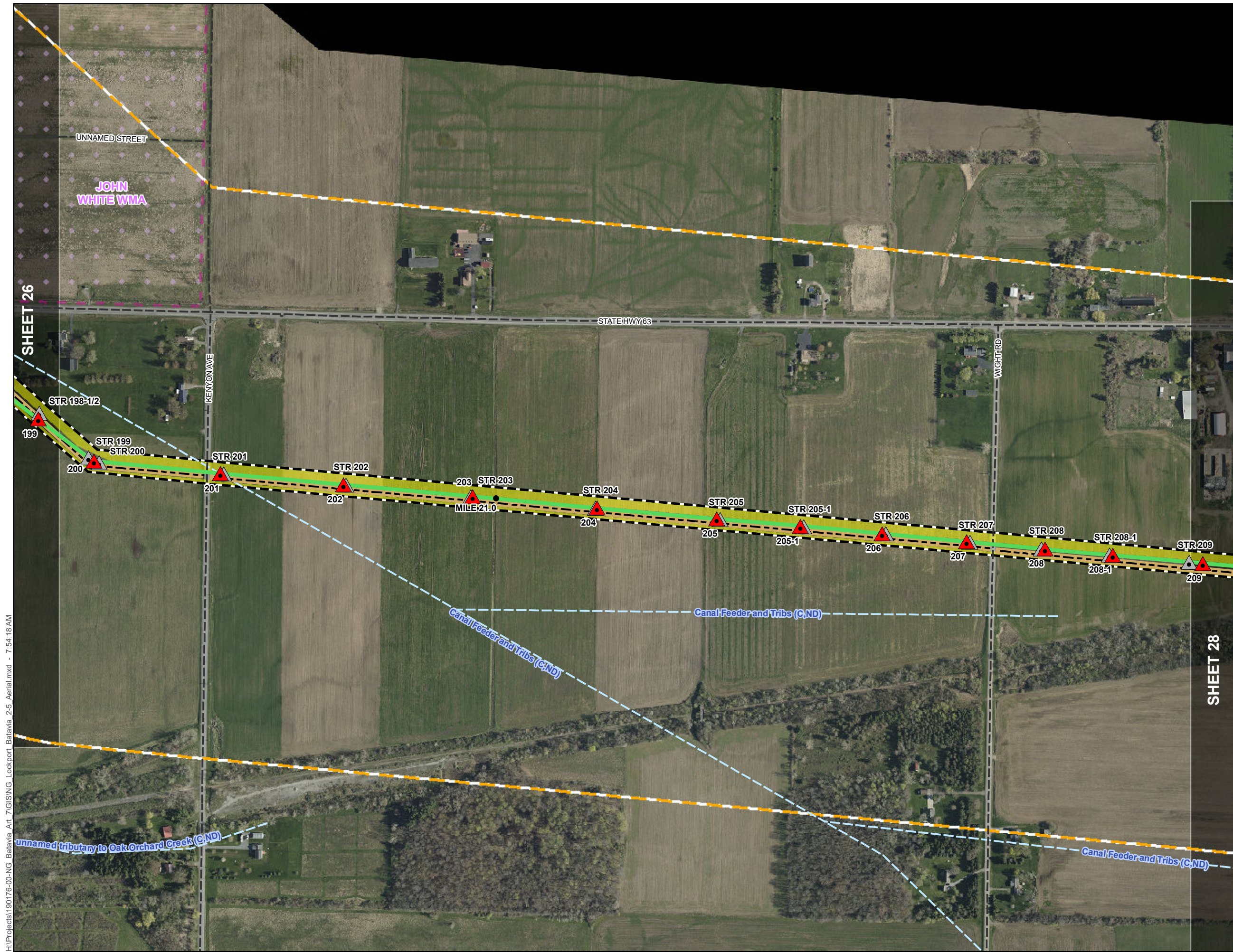
- Install New Structure
- No Work Performed
- Remove Structure
- Replace Structure
- Structures Not Associated With Project
- Existing Structure
- Mile Marker
- Lockport-Batavia Line 112 Transmission Line**
 - Segment 1
 - Segment 2
 - Segment 3
 - Segment 4 Existing
 - Segment 4 Relocated
 - Segment 5
 - Segment 6 (not part of Article VII Project)
 - Segment 7
- Improve Existing Access Road
- Proposed Permanent Access Road (grading required)
- Proposed Temporary Access Road (may include grading)
- Road
- NYSDEC Non-Regulated Stream
- NYSDEC Regulated Stream
- Delineated Continuation Line
- Delineated Jurisdictional Ditch
- Delineated Non-Jurisdictional Ditch
- Delineated Culvert
- Delineated Intermittent Stream
- Delineated Perennial Stream
- Delineated Natural Drainage
- Delineated Waterbody
- Delineated Perennial Stream
- Delineated PEM Wetland
- Delineated PFO Wetland
- Delineated PSS Wetland
- Delineated PUB Wetland
- NYSDEC Wetland
- NYSDEC Adjusted Wetland 100' Adjacent Area
- Vegetative Clearing
- Project ROW
- Proposed Project ROW Expansion
- 1200-ft Project ROW Buffer
- Wildlife Management Area (WMA)
- Municipal Boundary
- County Boundary
- Matchline

Map Revision Date: 11/15/2022 Aerial Date: 4/14/2019



H:\Projects\190176-00-NG-Batavia-Aerial\GIS\ING-Lockport-Batavia-2-5-Aerial.mxd - 7:54:18 AM

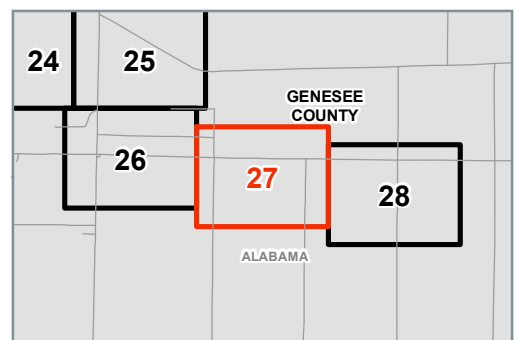
NATIONAL GRID
 LOCKPORT – BATAVIA LINE 112 REBUILD PROJECT
 FIGURE 2-5
 FACILITY LOCATION AERIAL IMAGERY MAPS



- Install New Structure
- No Work Performed
- Remove Structure
- Replace Structure
- Structures Not Associated With Project
- Existing Structure
- Mile Marker
- Lockport-Batavia Line 112 Transmission Line**
- Segment 1
- Segment 2
- Segment 3
- Segment 4 Existing
- Segment 4 Relocated
- Segment 5
- Segment 6 (not part of Article VII Project)
- Segment 7
- Improve Existing Access Road
- Proposed Permanent Access Road (grading required)
- Proposed Temporary Access Road (may include grading)
- Road
- NYSDEC Non-Regulated Stream
- NYSDEC Regulated Stream
- Delineated Continuation Line
- Delineated Jurisdictional Ditch
- Delineated Non-Jurisdictional Ditch
- Delineated Culvert
- Delineated Intermittent Stream
- Delineated Perennial Stream
- Delineated Natural Drainage
- Delineated Waterbody
- Delineated Perennial Stream
- Delineated PEM Wetland
- Delineated PFO Wetland
- Delineated PSS Wetland
- Delineated PUB Wetland
- NYSDEC Wetland
- NYSDEC Adjusted Wetland 100' Adjacent Area
- Vegetative Clearing
- Project ROW
- Proposed Project ROW Expansion
- 1200-ft Project ROW Buffer
- Wildlife Management Area (WMA)
- Municipal Boundary
- County Boundary
- Matchline

Map Revision Date: 11/15/2022 Aerial Date: 4/14/2019

0 200 400 Feet



H:\Projects\190176-00-NG-Batavia_Art_7\GIS\ING Lockport_Batavia_2-5_Aerial.mxd - 7:54:18 AM

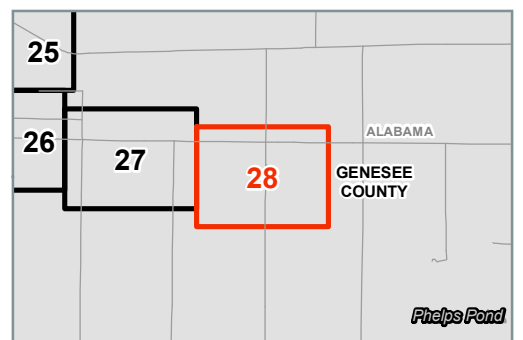
NATIONAL GRID
 LOCKPORT – BATAVIA LINE 112 REBUILD PROJECT
 FIGURE 2-5
 FACILITY LOCATION AERIAL IMAGERY MAPS



- Install New Structure
- No Work Performed
- Remove Structure
- Replace Structure
- Structures Not Associated With Project
- Existing Structure
- Mile Marker
- Lockport-Batavia Line 112 Transmission Line**
- Segment 1
- Segment 2
- Segment 3
- Segment 4 Existing
- Segment 4 Relocated
- Segment 5
- Segment 6 (not part of Article VII Project)
- Segment 7
- Improve Existing Access Road
- Proposed Permanent Access Road (grading required)
- Proposed Temporary Access Road (may include grading)
- Road
- NYSDEC Non-Regulated Stream
- NYSDEC Regulated Stream
- Delineated Continuation Line
- Delineated Jurisdictional Ditch
- Delineated Non-Jurisdictional Ditch
- Delineated Culvert
- Delineated Intermittent Stream
- Delineated Perennial Stream
- Delineated Natural Drainage
- Delineated Waterbody
- Delineated Perennial Stream
- Delineated PEM Wetland
- Delineated PFO Wetland
- Delineated PSS Wetland
- Delineated PUB Wetland
- NYSDEC Wetland
- NYSDEC Adjusted Wetland 100' Adjacent Area
- Vegetative Clearing
- Project ROW
- Proposed Project ROW Expansion
- 1200-ft Project ROW Buffer
- Wildlife Management Area (WMA)
- Municipal Boundary
- County Boundary
- Matchline

Map Revision Date: 11/15/2022 Aerial Date: 4/14/2019

0 200 400 Feet



H:\Projects\190176-00-NG-Batavia_Aerial_25_Aerial.mxd - 7:54:18 AM