

Municipal Zoning, Flood Zones, Coastal Zones, and Streams

Boundless Energy Leads Path West Project

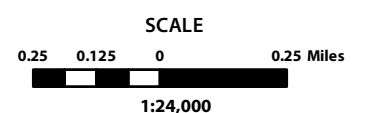
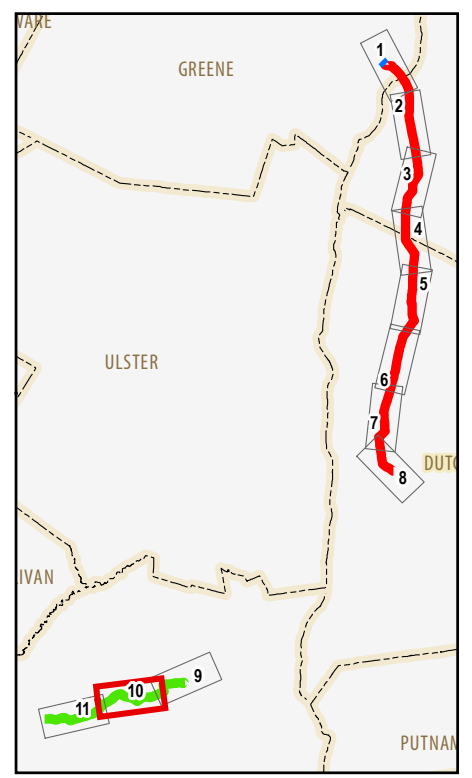
Version: February 25, 2015

Map 10 of 11

Legend

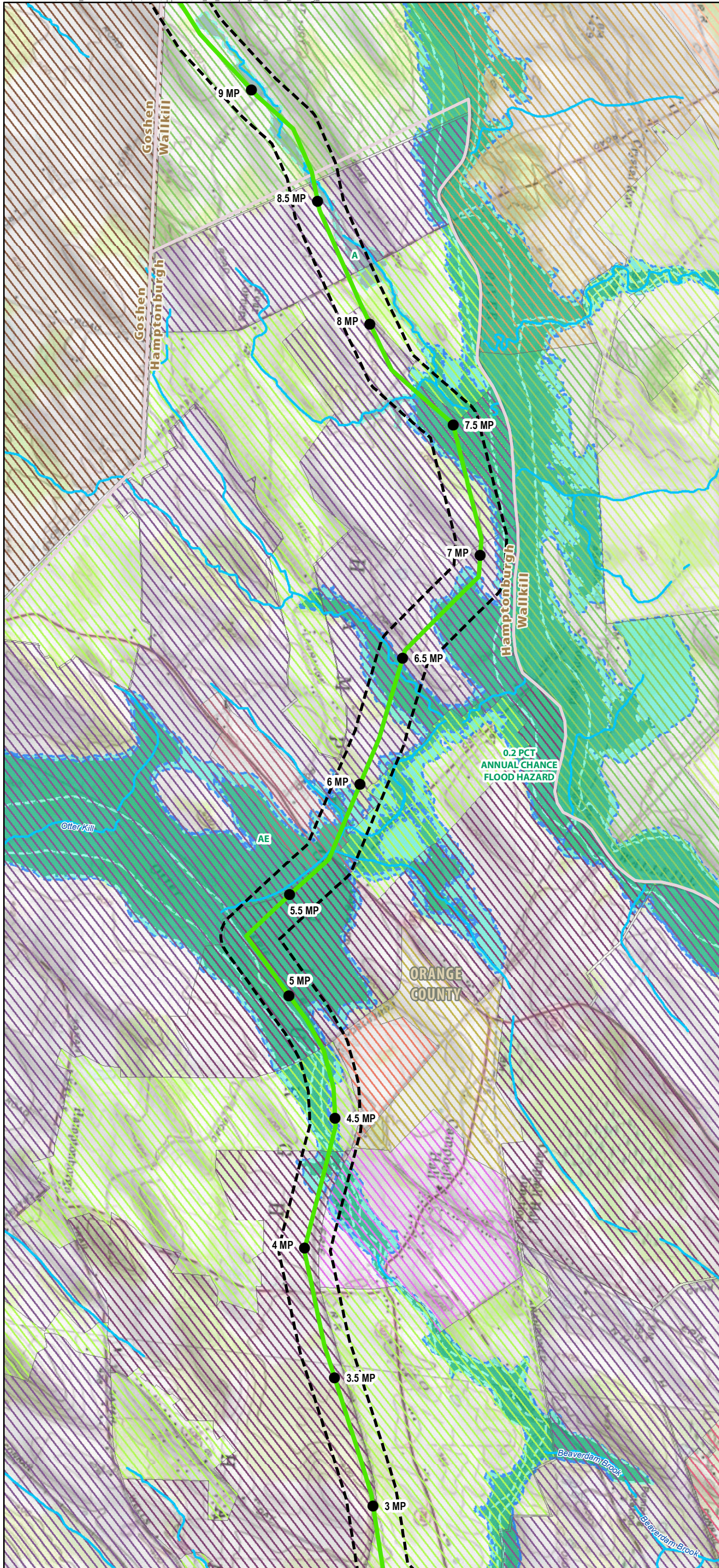
- Reference Milepost for CPV Valley Tap to Rock Tavern
- CPV Valley Tap to Rock Tavern (Reconducted)
- 500-foot Reference Buffer
- County Boundary
- City/Town Boundary
- NHD Flowline
- Stream/River
- NFHL Flood Zones
 - 500-Year Areas subject to inundation by the 0.2-percent-annual-chance flood (500-year floodplain).
 - A Areas subject to inundation by the 1-percent annual-chance flood event determined by approximate methods.
 - AE Areas subject to inundation by the 1-percent annual chance flood event determined by detailed methods.
- Town of Walkkill Zoning
 - Light Enterprise
 - Low Density Rural Agriculture
 - Office and Research
 - Rural Agriculture
- Orange County Zoning
 - General Industry
 - Hamlet Commercial/Residential
 - Industrial Park
 - Low-Density Single Family Residential
 - Medium-Density Single-Family Residential
 - Neighborhood Business
 - Office-Highway Commercial
 - Rural Preserve
- Town of Goshen Zoning
 - Rural

Note: Town of Greenport does not have zoning.



SOURCE: ESRI 2012; Ecology and Environment, Inc. 2015; Ulster County, NY; Boundless Energy 2015; FEMA 1996, 2013; NHD 2008; NYS Dept. of State 1998; Town of Walkkill, NY; Town of Clermont, NY; Town of Athens, NY; Orange County, NY; Town of Livingston, NY; Town of Waywayanda, NY; Village of Athens, NY; Town of Middletown, NY; Town of Goshen, NY; Town of Catskill, NY

Service Layer Credits: Copyright: © 2013 National Geographic Society

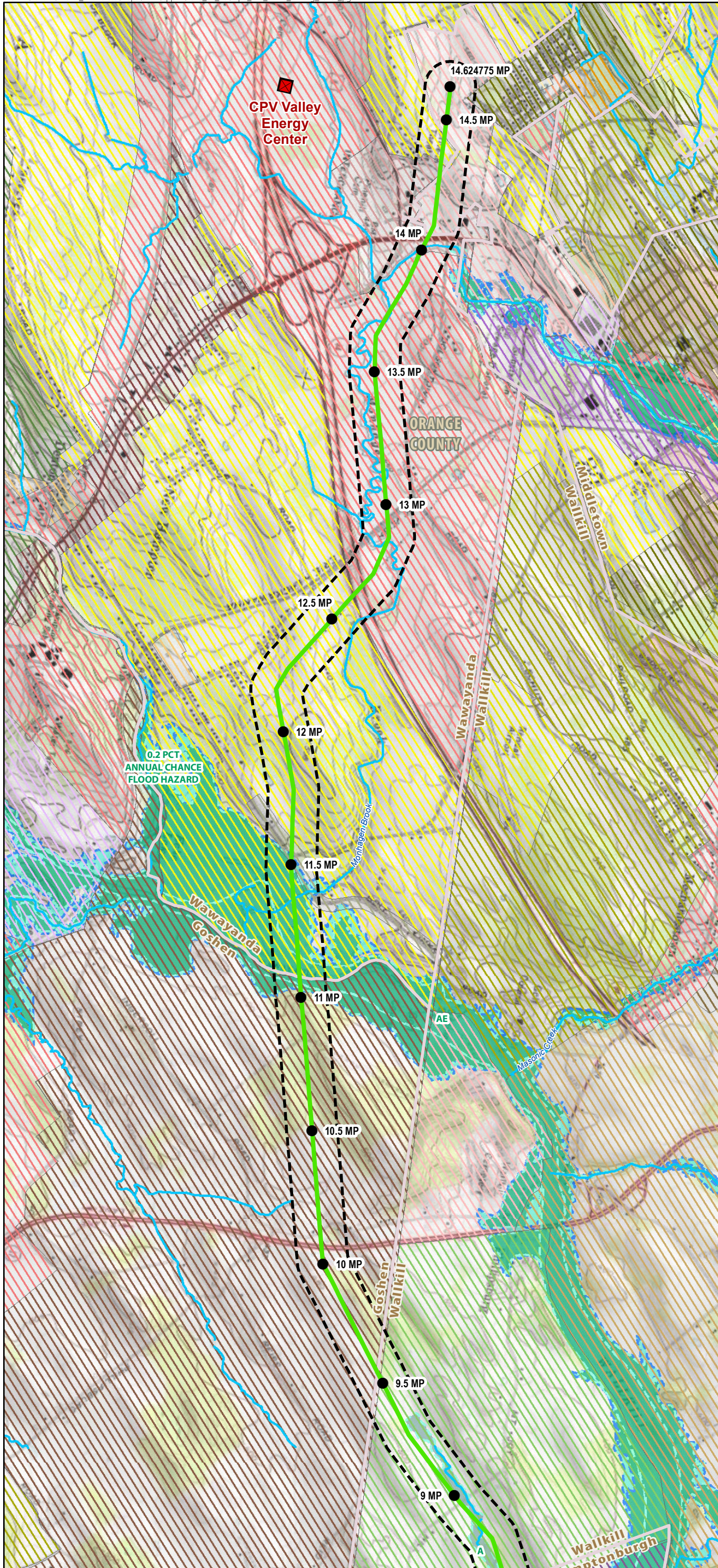


Municipal Zoning, Flood Zones, Coastal Zones, and Streams

Boundless Energy Leads Path West Project

Version: February 25, 2015

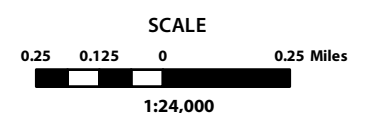
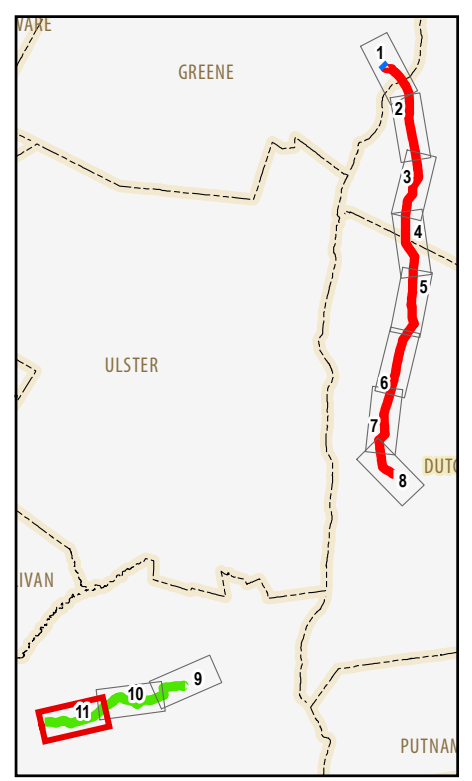
Map 11 of 11



Legend

- Substation
- Reference Milepost for CPV Valley Tap to Rock Tavern
- CPV Valley Tap to Rock Tavern (Reconducted)
- 500-foot Reference Buffer
- County Boundary
- City/Town Boundary
- NHD Flowline
- Stream/River
- NFHL Flood Zones
 - 500-Year: Areas subject to inundation by the 0.2-percent-annual-chance flood (500-year floodplain).
 - A: Areas subject to inundation by the 1-percent annual-chance flood event determined by approximate methods.
 - AE: Areas subject to inundation by the 1-percent annual-chance flood event determined by detailed methods.
- Town of Walkkill Zoning
 - Affordable Housing
 - Airport Residential
 - Enterprise
 - Highway Commercial
 - Light Enterprise
 - Medium Density Residential
 - Office and Research
 - Rural Agriculture
 - Suburban Residential
 - Town Center
- Orange County Zoning
 - Rural Preserve
- Town of Waywayanda Zoning
 - Agricultural Residential
 - Hamlet
 - Mixed Commercial 1
 - Mixed Commercial 2
 - Rural Highway
 - Suburban Residential
 - Town Commercial
- Town of Middletown Zoning
 - General Business
 - Heavy Industry
 - Light Industry
 - Limited Business
 - Multiple Residence Parkland
 - Neighborhood Business
 - One-Family Residence
 - Suburban Residential Bonus Density
 - Two-Family Residence
 - Two-Family Residence - owner occupied
 - Urban Residential (High Density)
- Town of Goshen Zoning
 - Agricultural Industrial
 - Commercial/Office Mixed-Use
 - Highway Commercial
 - Industrial
 - Rural
 - One Family Residential

Note: Town of Greenport does not have zoning.



SOURCE: ESRI 2012; Ecology and Environment, Inc. 2015; Ulster County, NY; Boundless Energy 2015; FEMA 1996, 2013; NHD 2008; NYS Dept. of State 1998; Town of Walkkill, NY; Town of Clermont, NY; Town of Athens, NY; Orange County, NY; Town of Livingston, NY; Town of Waywayanda, NY; Village of Athens, NY; Town of Middletown, NY; Town of Goshen, NY; Town of Catskill, NY

Service Layer Credits: Copyright: © 2013 National Geographic Society