FOR CONTINUATION, SEE SHEET PV-C.00.02

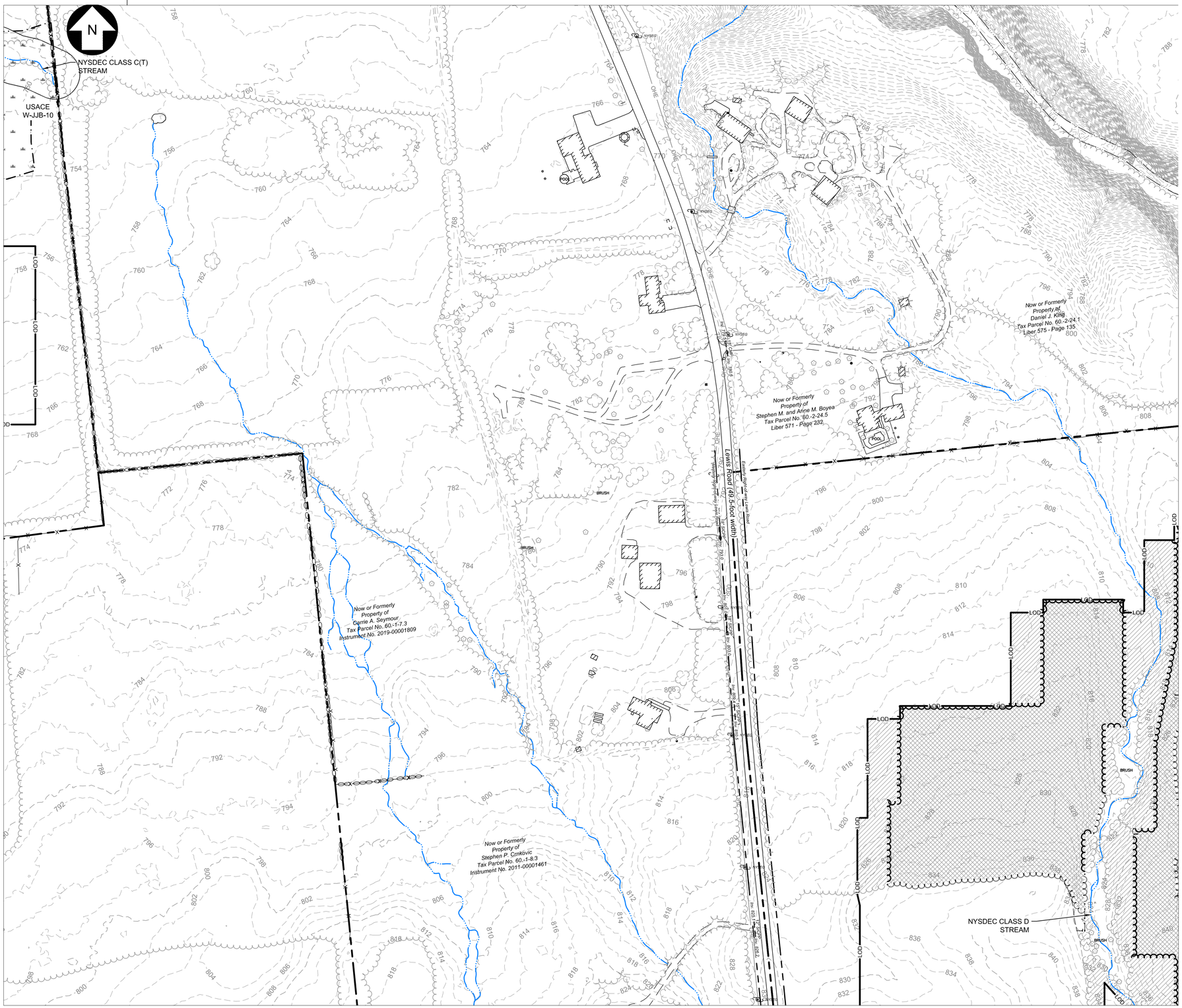


FOR CONTINUATION, SEE SHEET PV-C.00.04

FOR CONTINUATION, SEE SHEET PV-C.00.09

FOR CONTINUATION, SEE SHEET PV-C.00.08

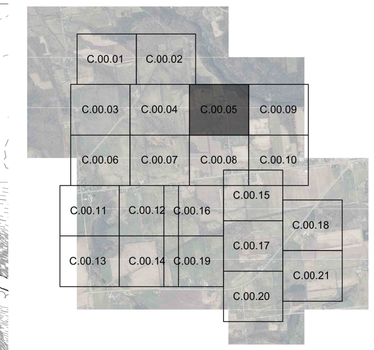


KEY MAP
SCALE: 1" = 3000'

## LEGEND

- PROPERTY BOUNDARY
- LEASE LIMITS
- TOWN BOUNDARY
- RIGHT OF WAY
- LOD — LIMITS OF DISTURBANCE
- 598 — MINOR CONTOUR
- 600 — MAJOR CONTOUR
- PAVED ROAD
- GRAVEL ROAD
- DRIVEWAY
- BUILDING
- CULVERT
- EXISTING WELL
- UTILITY POLE
- EXISTING VALVE
- OHE — EXISTING OVERHEAD ELECTRIC
- OHE — OVERHEAD ELECTRIC
- STREAM
- WETLAND ADJACENT AREA / STREAM BUFFER
- CHAIN LINK FENCE
- DEMOLISH CHAIN LINK FENCE
- BARBED WIRE FENCE
- DEMOLISH BARBED WIRE FENCE
- STONE WALL
- DEMOLISH STONE WALL
- EXISTING TREELINE
- TREELINE TO BE REMOVED
- PROPOSED TREELINE
- EXISTING BRUSHLINE
- BRUSHLINE TO BE REMOVED
- PROPOSED BRUSHLINE
- FEMA ZONE A
- WATER SURFACE
- WETLAND
- TREE CLEARING
- SELECTIVE TREE CUTTING

Call 811 before you dig

PRELIMINARY
NOT FOR CONSTRUCTION

100 0 100 200 FT
SCALE: 1" = 100'

UNDER NEW YORK STATE EDUCATION LAW ARTICLE 145 (ENGINEERING), SECTION 7209 (2), IT IS A VIOLATION OF THE LAW FOR ANY PERSON, UNLESS ACTING UNDER THE DIRECTION OF A LICENSED PROFESSIONAL ENGINEER, TO ALTER THIS DOCUMENT.

aes
2180 South 1300 East, Suite 600
Salt Lake City, UT 84106-2749
(801) 679 - 3500

TRC
249 Western Avenue
Augusta, ME 04330

PE STAMP:

STATE OF NEW YORK · DANIEL T BUTLER · 079800 · LICENSED PROFESSIONAL ENGINEER

Daniel Thomas Butler
2022.07.20 13:50:50-04'00'

KEY PLAN:

REVISIONS:

| NO. | DATE | DESCRIPTION |
|---|---|---|
| 0 | 01/19/2022 | DESIGN DRAWINGS |
| 1 | 06/27/2022 | ISSUED FOR PERMIT |
| 2 | 07/20/2022 | ISSUED FOR PERMIT |
| - | - | - |
| - | - | - |
| - | - | - |
| - | - | - |
| - | - | - |

PROJECT TITLE:

BROOKSIDE SOLAR PROJECT

PROJECT LOCATION:

TOWNS OF BURKE AND CHATEAUGAY, NY

SHEET TITLE & DESCRIPTION:

EXISTING CONDITIONS & CLEARING PLAN

---

| | |
|---|---|
| PROJ NUM: | 422299 |
| DES: | C. WINTERMUTE |
| DWN: | C. WINTERMUTE |
| CHK: | J. HEIDIG |
| APV: | - |
| DATE: | 05/21/2021 |

SCALE AT 22" x 34":

1" = 100'

SHEET NO: PV-C.00.05
REV: 2

AES Titleblock 22X34 v210310
PLOTTED: 7/19/2023 2:40 PM
C:\pwworking\prod\d1420000\422299\DWG-XX\ 4\ng
XREFs: xc\999999\422299\BASE-NATURAL RESOURCES.dwg; xc\999999\422299\BASE-CLEARING.dwg; xc\999999\422299\BASE-LAYOUT.dwg; xc\999999\422299\BASE-GRADE.dwg; xc\999999\422299\BASE-AERIAL.dwg

FOR CONTINUATION, SEE SHEET PV-C.00.03

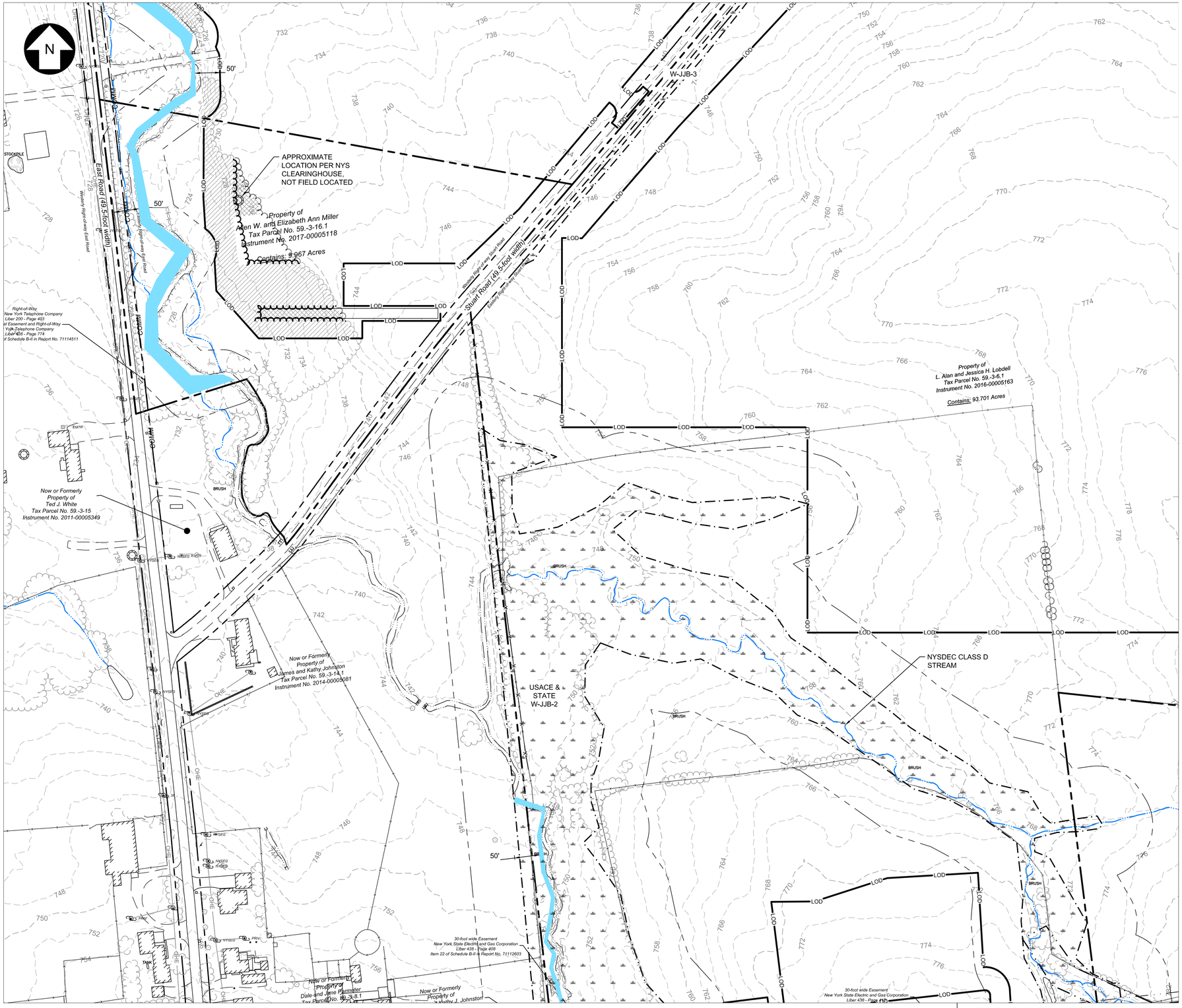


FOR CONTINUATION, SEE SHEET PV-C.00.11

FOR CONTINUATION, SEE SHEET PV-C.00.12

FOR CONTINUATION, SEE SHEET PV-C.00.07

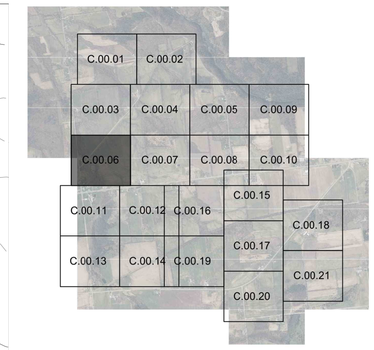


KEY MAP
SCALE: 1" = 3000'

## LEGEND

- PROPERTY BOUNDARY
- LEASE LIMITS
- TOWN BOUNDARY
- RIGHT OF WAY
- LIMITS OF DISTURBANCE
- MINOR CONTOUR
- MAJOR CONTOUR
- PAVED ROAD
- GRAVEL ROAD
- DRIVEWAY
- BUILDING
- CULVERT
- EXISTING WELL
- UTILITY POLE
- EXISTING VALVE
- EXISTING OVERHEAD ELECTRIC
- OVERHEAD ELECTRIC
- STREAM
- WETLAND ADJACENT AREA / STREAM BUFFER
- CHAIN LINK FENCE
- DEMOLISH CHAIN LINK FENCE
- BARBED WIRE FENCE
- DEMOLISH BARBED WIRE FENCE
- STONE WALL
- DEMOLISH STONE WALL
- EXISTING TREELINE
- TREELINE TO BE REMOVED
- PROPOSED TREELINE
- EXISTING BRUSHLINE
- BRUSHLINE TO BE REMOVED
- PROPOSED BRUSHLINE
- FEMA ZONE A
- WATER SURFACE
- WETLAND
- TREE CLEARING
- SELECTIVE TREE CUTTING

Call 811 before you dig

PRELIMINARY
NOT FOR CONSTRUCTION

100 0 100 200 FT
SCALE: 1" = 100'

UNDER NEW YORK STATE EDUCATION LAW ARTICLE 145 (ENGINEERING), SECTION 7209 (2), IT IS A VIOLATION OF THE LAW FOR ANY PERSON, UNLESS ACTING UNDER THE DIRECTION OF A LICENSED PROFESSIONAL ENGINEER, TO ALTER THIS DOCUMENT.

aes
2180 South 1300 East, Suite 600
Salt Lake City, UT 84106-2749
(801) 679 - 3500

TRC
249 Western Avenue
Augusta, ME 04330

PE STAMP:

STATE OF NEW YORK · DANIEL T BUTLER · 079800 · LICENSED PROFESSIONAL ENGINEER
Daniel Thomas Butler
2022.07.20 13:52:04-04'00'

KEY PLAN:

REVISIONS:

| NO. | DATE | DESCRIPTION |
|---|---|---|
| 0 | 01/19/2022 | DESIGN DRAWINGS |
| 1 | 06/27/2022 | ISSUED FOR PERMIT |
| 2 | 07/20/2022 | ISSUED FOR PERMIT |
| - | - | - |
| - | - | - |
| - | - | - |
| - | - | - |
| - | - | - |

PROJECT TITLE:

BROOKSIDE SOLAR PROJECT

PROJECT LOCATION:

TOWNS OF BURKE AND CHATEAUGAY, NY

SHEET TITLE & DESCRIPTION:

EXISTING CONDITIONS & CLEARING PLAN

---

| | |
|---|---|
| PROJ NUM: | 422299 |
| DES: | C. WINTERMUTE |
| DWN: | C. WINTERMUTE |
| CHK: | J. HEIDIG |
| APV: | - |
| DATE: | 05/21/2021 |
| SCALE AT 22" x 34": | 1" = 100' |
| SHEET NO: | PV-C.00.06 |
| REV: | 2 |

AES Titleblock 22X34 v210310
PLOTTED: 7/19/2022 2:41 PM
C:\pwworking\aes\gen\ac\422299\422299-ZXVG-D0.dwg
XREFS: xc8999999422299AESCAL14.1-SITEREV1.dwg; xc8999999422299-BASE-NATURAL RESOURCES.dwg; xc8999999422299-BASE-CLEARING.dwg; xc8999999422299-BASE-LAYOUT.dwg; xc8999999422299-BASE-GRADE.dwg; xc8999999422299-BASE-AERIAL.dwg

FOR CONTINUATION, SEE SHEET PV-C.00.04

FOR CONTINUATION, SEE SHEET PV-C.00.06

FOR CONTINUATION, SEE SHEET PV-C.00.08

FOR CONTINUATION, SEE SHEET PV-C.00.12

FOR CONTINUATION, SEE SHEET PV-C.00.16

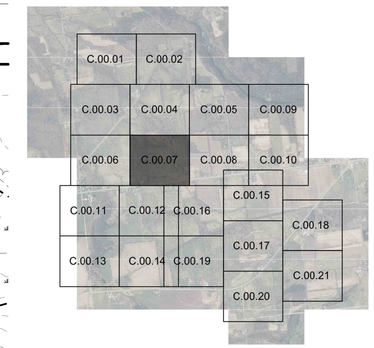


KEY MAP
SCALE: 1" = 3000'

## LEGEND

- PROPERTY BOUNDARY
- LEASE LIMITS
- TOWN BOUNDARY
- RIGHT OF WAY
- LOD — LIMITS OF DISTURBANCE
- 598 — MINOR CONTOUR
- 600 — MAJOR CONTOUR
- PAVED ROAD
- GRAVEL ROAD
- DRIVEWAY
- BUILDING
- CULVERT
- EXISTING WELL
- UTILITY POLE
- EXISTING VALVE
- OHE — EXISTING OVERHEAD ELECTRIC
- OHE — OVERHEAD ELECTRIC
- STREAM
- WETLAND ADJACENT AREA / STREAM BUFFER
- CHAIN LINK FENCE
- DEMOLISH CHAIN LINK FENCE
- BARBED WIRE FENCE
- DEMOLISH BARBED WIRE FENCE
- STONE WALL
- DEMOLISH STONE WALL
- EXISTING TREELINE
- TREELINE TO BE REMOVED
- PROPOSED TREELINE
- EXISTING BRUSHLINE
- BRUSHLINE TO BE REMOVED
- PROPOSED BRUSHLINE
- FEMA ZONE A
- WATER SURFACE
- WETLAND
- TREE CLEARING
- SELECTIVE TREE CUTTING

Call 811 before you dig

PRELIMINARY
NOT FOR CONSTRUCTION

100 0 100 200 FT
SCALE: 1" = 100'

UNDER NEW YORK STATE EDUCATION LAW ARTICLE 145 (ENGINEERING), SECTION 7209 (2), IT IS A VIOLATION OF THE LAW FOR ANY PERSON, UNLESS ACTING UNDER THE DIRECTION OF A LICENSED PROFESSIONAL ENGINEER, TO ALTER THIS DOCUMENT.

aes
2180 South 1300 East, Suite 600
Salt Lake City, UT 84106-2749
(801) 679 - 3500

TRC
249 Western Avenue
Augusta, ME 04330

PE STAMP:

STATE OF NEW YORK · DANIEL T BUTLER · LICENSED PROFESSIONAL ENGINEER · 079800

Daniel Thomas Butler
2022.07.20 13:52:17-04'00'

KEY PLAN:

REVISIONS:

| NO. | DATE | DESCRIPTION |
|---|---|---|
| 0 | 01/19/2022 | DESIGN DRAWINGS |
| 1 | 06/27/2022 | ISSUED FOR PERMIT |
| 2 | 07/20/2022 | ISSUED FOR PERMIT |
| - | - | - |
| - | - | - |
| - | - | - |
| - | - | - |
| - | - | - |

PROJECT TITLE:

BROOKSIDE SOLAR PROJECT

PROJECT LOCATION:

TOWNS OF BURKE AND CHATEAUGAY, NY

SHEET TITLE & DESCRIPTION:

EXISTING CONDITIONS & CLEARING PLAN

---

| | |
|---|---|
| PROJ NUM: | 422299 |
| DES: | C. WINTERMUTE |
| DWN: | C. WINTERMUTE |
| CHK: | J. HEIDIG |
| APV: | - |
| DATE: | 05/21/2021 |

SCALE AT 22" x 34":

1" = 100'

SHEET NO: PV-C.00.07
REV: 2

AES Titleblock 22X34 v210310
PLOTTED: 7/18/2023 2:41 PM
C:\pwworking\mrc\d3365\d0422299\DWG-504.dwg
XREFs: xb0999\0422299-BASE-NATURAL RESOURCES.dwg xb0999\0422299-BASE-CLEARING.dwg xb0999\0422299-BASE-LAYOUT.dwg xb0999\0422299-BASE-GRADE.dwg xb0999\0422299-BASE-AERIAL.dwg

FOR CONTINUATION, SEE SHEET PV-C.00.05

FOR CONTINUATION, SEE SHEET PV-C.00.07

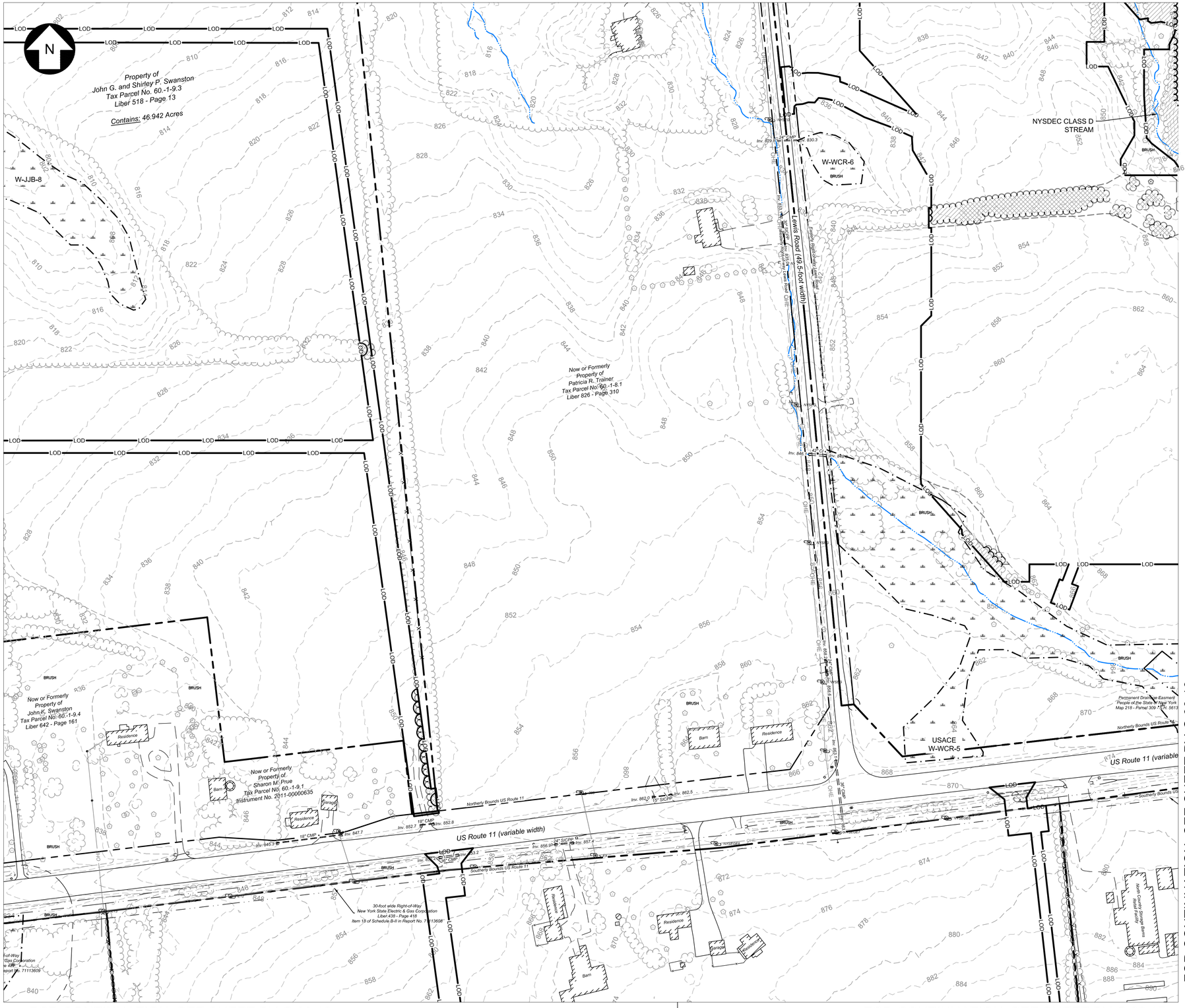


FOR CONTINUATION, SEE SHEET PV-C.00.16

FOR CONTINUATION, SEE SHEET PV-C.00.15

FOR CONTINUATION, SEE SHEET PV-C.00.10

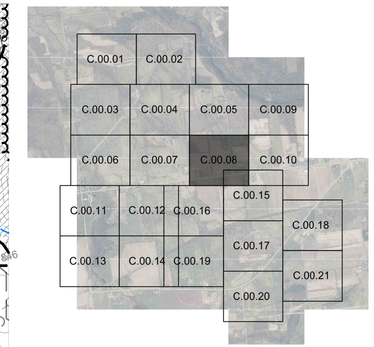


KEY MAP
SCALE: 1" = 3000'

## LEGEND

- PROPERTY BOUNDARY
- LEASE LIMITS
- TOWN BOUNDARY
- RIGHT OF WAY
- LIMITS OF DISTURBANCE
- MINOR CONTOUR
- MAJOR CONTOUR
- PAVED ROAD
- GRAVEL ROAD
- DRIVEWAY
- BUILDING
- CULVERT
- EXISTING WELL
- UTILITY POLE
- EXISTING VALVE
- EXISTING OVERHEAD ELECTRIC
- OVERHEAD ELECTRIC
- STREAM
- WETLAND ADJACENT AREA / STREAM BUFFER
- CHAIN LINK FENCE
- DEMOLISH CHAIN LINK FENCE
- BARBED WIRE FENCE
- DEMOLISH BARBED WIRE FENCE
- STONE WALL
- DEMOLISH STONE WALL
- EXISTING TREELINE
- TREELINE TO BE REMOVED
- PROPOSED TREELINE
- EXISTING BRUSHLINE
- BRUSHLINE TO BE REMOVED
- PROPOSED BRUSHLINE
- FEMA ZONE A
- WATER SURFACE
- WETLAND
- TREE CLEARING
- SELECTIVE TREE CUTTING

Call 811 before you dig

PRELIMINARY
NOT FOR CONSTRUCTION

100 0 100 200 FT
SCALE: 1" = 100'

UNDER NEW YORK STATE EDUCATION LAW ARTICLE 145 (ENGINEERING), SECTION 7209 (2), IT IS A VIOLATION OF THE LAW FOR ANY PERSON, UNLESS ACTING UNDER THE DIRECTION OF A LICENSED PROFESSIONAL ENGINEER, TO ALTER THIS DOCUMENT.

aes
2180 South 1300 East, Suite 600
Salt Lake City, UT 84106-2749
(801) 679 - 3500

TRC
249 Western Avenue
Augusta, ME 04330

PE STAMP:

STATE OF NEW YORK · DANIEL T BUTLER · 079800 · LICENSED PROFESSIONAL ENGINEER
Daniel Thomas Butler
2022.07.20 13:52:38-04'00'

KEY PLAN:

REVISIONS:

| NO. | DATE | DESCRIPTION |
|---|---|---|
| 0 | 01/19/2022 | DESIGN DRAWINGS |
| 1 | 06/27/2022 | ISSUED FOR PERMIT |
| 2 | 07/20/2022 | ISSUED FOR PERMIT |
| - | - | - |
| - | - | - |
| - | - | - |
| - | - | - |
| - | - | - |

PROJECT TITLE:

# BROOKSIDE SOLAR PROJECT

PROJECT LOCATION:

TOWNS OF BURKE AND CHATEAUGAY, NY

SHEET TITLE & DESCRIPTION:

## EXISTING CONDITIONS & CLEARING PLAN

---

| | |
|---|---|
| PROJ NUM: | 422299 |
| DES: | C. WINTERMUTE |
| DWN: | C. WINTERMUTE |
| CHK: | J. HEIDIG |
| APV: | - |
| DATE: | 05/21/2021 |

SCALE AT 22" x 34":

1" = 100'

SHEET NO: PV-C.00.08
REV: 2

AES Titleblock 22X34 v210310
PLOTTED: 7/19/2022 3:42 PM
S:\pwwork\projects\p1422299\422299_BASE-NATURAL RESOURCES.dwg; u0089899/422299-BASE-CLEARING.dwg; u0089899/422299-BASE-GRADE.dwg; u0089899/422299-BASE-LAYOUT.dwg; u0089899/422299-BASE-CIVIL.dwg
S:\pwwork\projects\p1422299\422299-BASE-ALT 1 & 2 SITE PLAN.dwg; u0089899/422299-BASE-CIVIL.dwg

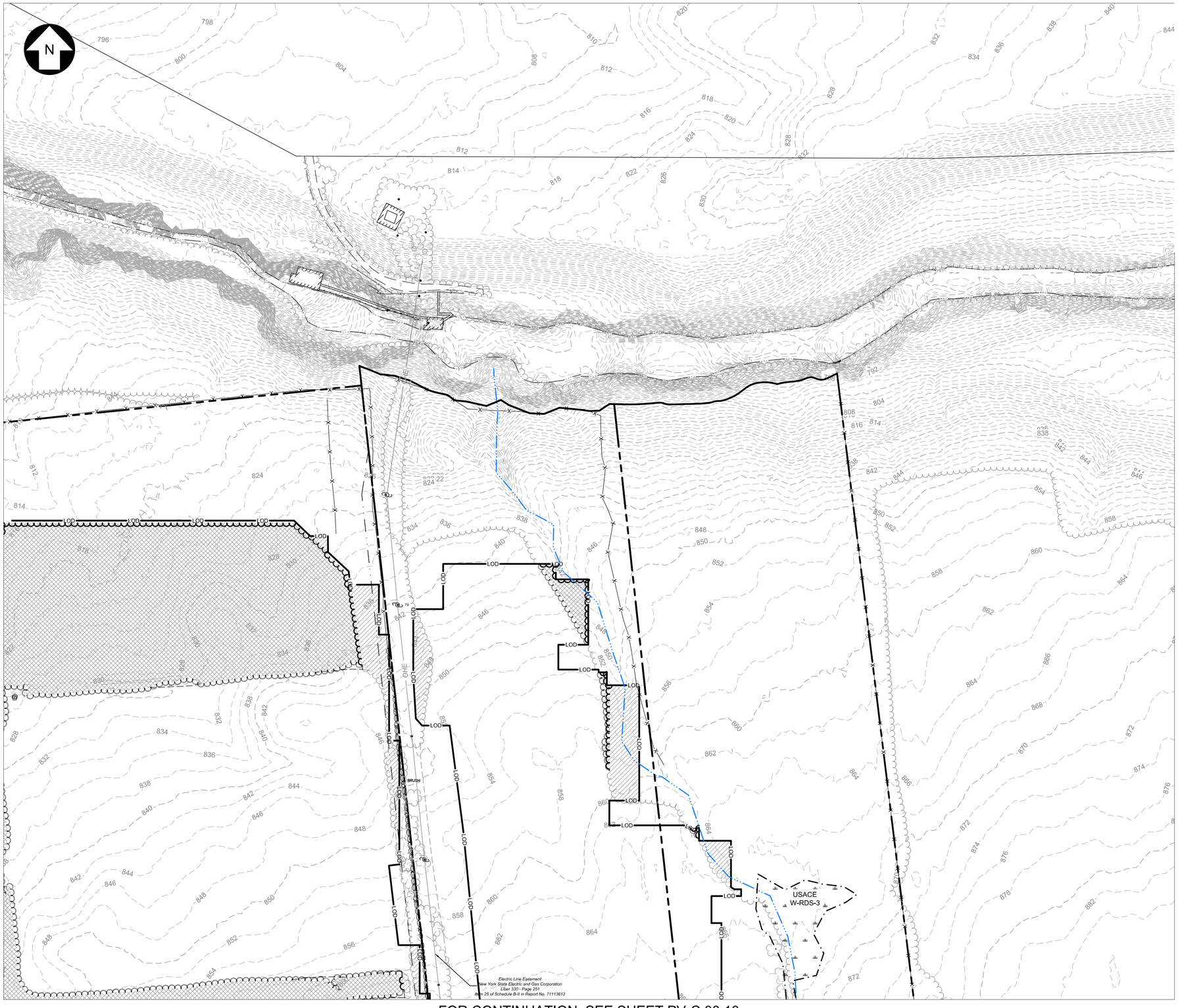


FOR CONTINUATION, SEE SHEET PV-C.00.05

FOR CONTINUATION, SEE SHEET PV-C.00.10

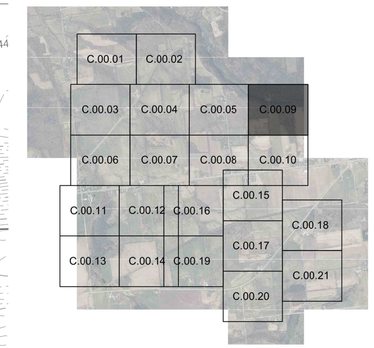


KEY MAP
SCALE: 1" = 3000'

## LEGEND

- PROPERTY BOUNDARY
- LEASE LIMITS
- TOWN BOUNDARY
- RIGHT OF WAY
- LOD — LIMITS OF DISTURBANCE
- 598 — MINOR CONTOUR
- 600 — MAJOR CONTOUR
- PAVED ROAD
- GRAVEL ROAD
- DRIVEWAY
- BUILDING
- CULVERT
- EXISTING WELL
- UTILITY POLE
- EXISTING VALVE
- OHE — EXISTING OVERHEAD ELECTRIC
- OHE — OVERHEAD ELECTRIC
- STREAM
- WETLAND ADJACENT AREA / STREAM BUFFER
- CHAIN LINK FENCE
- DEMOLISH CHAIN LINK FENCE
- BARBED WIRE FENCE
- DEMOLISH BARBED WIRE FENCE
- STONE WALL
- DEMOLISH STONE WALL
- EXISTING TREELINE
- TREELINE TO BE REMOVED
- PROPOSED TREELINE
- EXISTING BRUSHLINE
- BRUSHLINE TO BE REMOVED
- PROPOSED BRUSHLINE
- FEMA ZONE A
- WATER SURFACE
- WETLAND
- TREE CLEARING
- SELECTIVE TREE CUTTING

Call811 before you dig

PRELIMINARY
NOT FOR CONSTRUCTION

100 0 100 200 FT
SCALE: 1" = 100'

UNDER NEW YORK STATE EDUCATION LAW ARTICLE 145 (ENGINEERING), SECTION 7209 (2), IT IS A VIOLATION OF THE LAW FOR ANY PERSON, UNLESS ACTING UNDER THE DIRECTION OF A LICENSED PROFESSIONAL ENGINEER, TO ALTER THIS DOCUMENT.

aes
2180 South 1300 East, Suite 600
Salt Lake City, UT 84106-2749
(801) 679 - 3500

TRC
249 Western Avenue
Augusta, ME 04330

PE STAMP:

STATE OF NEW YORK · DANIEL T BUTLER · 079800 · LICENSED PROFESSIONAL ENGINEER

Daniel Thomas Butler
2022.07.20 13:52:44 04'00'

KEY PLAN:

REVISIONS:

| NO. | DATE | DESCRIPTION |
|---|---|---|
| 0 | 01/19/2022 | DESIGN DRAWINGS |
| 1 | 06/27/2022 | ISSUED FOR PERMIT |
| 2 | 07/20/2022 | ISSUED FOR PERMIT |
| - | - | - |
| - | - | - |
| - | - | - |
| - | - | - |
| - | - | - |
| - | - | - |

PROJECT TITLE:

BROOKSIDE SOLAR PROJECT

PROJECT LOCATION:

TOWNS OF BURKE AND CHATEAUGAY, NY

SHEET TITLE & DESCRIPTION:

EXISTING CONDITIONS & CLEARING PLAN

---

| | |
|---|---|
| PROJ NUM: | 422299 |
| DES: | C. WINTERMUTE |
| DWN: | C. WINTERMUTE |
| CHK: | J. HEIDIG |
| APV: | - |
| DATE: | 05/21/2021 |

SCALE AT 22" x 34":

1" = 100'

SHEET NO: PV-C.00.09

REV: 2

AES Titleblock 22X34 v210310
PLOTTED: 7/19/2022 3:42 PM
U:\Power\projects\1435860\842\22299-DWG-004.dwg
XREFS: xr0\999999-422299-BASE-ALTA_SURVEY.dwg xr0\999999-422299-BASE-NATURAL_RESOURCES.dwg xr0\999999-422299-BASE-C_EARING.dwg xr0\999999-422299-BASE-LAYOUT.dwg xr0\999999-422299-BASE-GRADE.dwg xr0\999999-422299-BASE-LAYOUT.dwg

FOR CONTINUATION, SEE SHEET PV-C.00.09

FOR CONTINUATION, SEE SHEET PV-C.00.15

FOR CONTINUATION, SEE SHEET PV-C.00.08

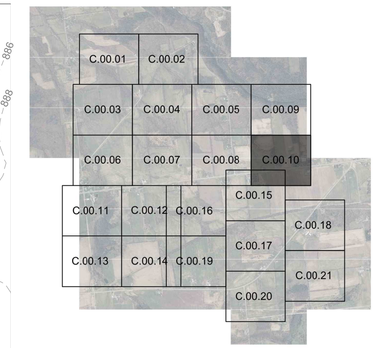


KEY MAP
SCALE: 1" = 3000'

## LEGEND

- PROPERTY BOUNDARY
- LEASE LIMITS
- TOWN BOUNDARY
- RIGHT OF WAY
- LOD — LIMITS OF DISTURBANCE
- 598 — MINOR CONTOUR
- 600 — MAJOR CONTOUR
- PAVED ROAD
- GRAVEL ROAD
- DRIVEWAY
- BUILDING
- CULVERT
- EXISTING WELL
- UTILITY POLE
- EXISTING VALVE
- OHE — EXISTING OVERHEAD ELECTRIC
- OHE — OVERHEAD ELECTRIC
- STREAM
- WETLAND ADJACENT AREA / STREAM BUFFER
- CHAIN LINK FENCE
- DEMOLISH CHAIN LINK FENCE
- BARBED WIRE FENCE
- DEMOLISH BARBED WIRE FENCE
- STONE WALL
- DEMOLISH STONE WALL
- EXISTING TREELINE
- TREELINE TO BE REMOVED
- PROPOSED TREELINE
- EXISTING BRUSHLINE
- BRUSHLINE TO BE REMOVED
- PROPOSED BRUSHLINE
- FEMA ZONE A
- WATER SURFACE
- WETLAND
- TREE CLEARING
- SELECTIVE TREE CUTTING

Dig Safely. New York
Call 811 before you dig

PRELIMINARY
NOT FOR CONSTRUCTION

100 0 100 200 FT
SCALE: 1" = 100'

UNDER NEW YORK STATE EDUCATION LAW ARTICLE 145 (ENGINEERING), SECTION 7209 (2), IT IS A VIOLATION OF THE LAW FOR ANY PERSON, UNLESS ACTING UNDER THE DIRECTION OF A LICENSED PROFESSIONAL ENGINEER, TO ALTER THIS DOCUMENT.

aes
2180 South 1300 East, Suite 600
Salt Lake City, UT 84106-2749
(801) 679 - 3500

TRC
249 Western Avenue
Augusta, ME 04330

PE STAMP:

STATE OF NEW YORK · DANIEL T BUTLER · 079800 · LICENSED PROFESSIONAL ENGINEER
Daniel Thomas Butler
2022.07.20 13:52:57 -04'00'

KEY PLAN:

REVISIONS:

| NO. | DATE | DESCRIPTION |
|---|---|---|
| 0 | 01/19/2022 | DESIGN DRAWINGS |
| 1 | 06/27/2022 | ISSUED FOR PERMIT |
| 2 | 07/20/2022 | ISSUED FOR PERMIT |
| - | - | - |
| - | - | - |
| - | - | - |
| - | - | - |
| - | - | - |

PROJECT TITLE:

BROOKSIDE SOLAR PROJECT

PROJECT LOCATION:

TOWNS OF BURKE AND CHATEAUGAY, NY

SHEET TITLE & DESCRIPTION:

EXISTING CONDITIONS & CLEARING PLAN

---

| | |
|---|---|
| PROJ NUM: | 422299 |
| DES: | C. WINTERMUTE |
| DWN: | C. WINTERMUTE |
| CHK: | J. HEIDIG |
| APV: | - |
| DATE: | 05/21/2021 |
| SCALE AT 22" x 34": | 1" = 100' |
| SHEET NO: | PV-C.00.10 |
| REV: | 2 |

AES Titleblock 22X34 v210310
PLOTTED: 7/19/2022 2:43 PM
C:\pwworking\prod\c1538596\d422299-SOLAR\C-00.dwg
XREF: c0596\d422299-BASE-NATURAL RESOURCES.dwg c0596\d422299-BASE-CLEARING.dwg c0596\d422299-BASE-LAYOUT.dwg c0596\d422299-BASE-GRADE.dwg c0596\d422299-BASE-ALTA.SURVEY.dwg

FOR CONTINUATION, SEE SHEET PV-C.00.06

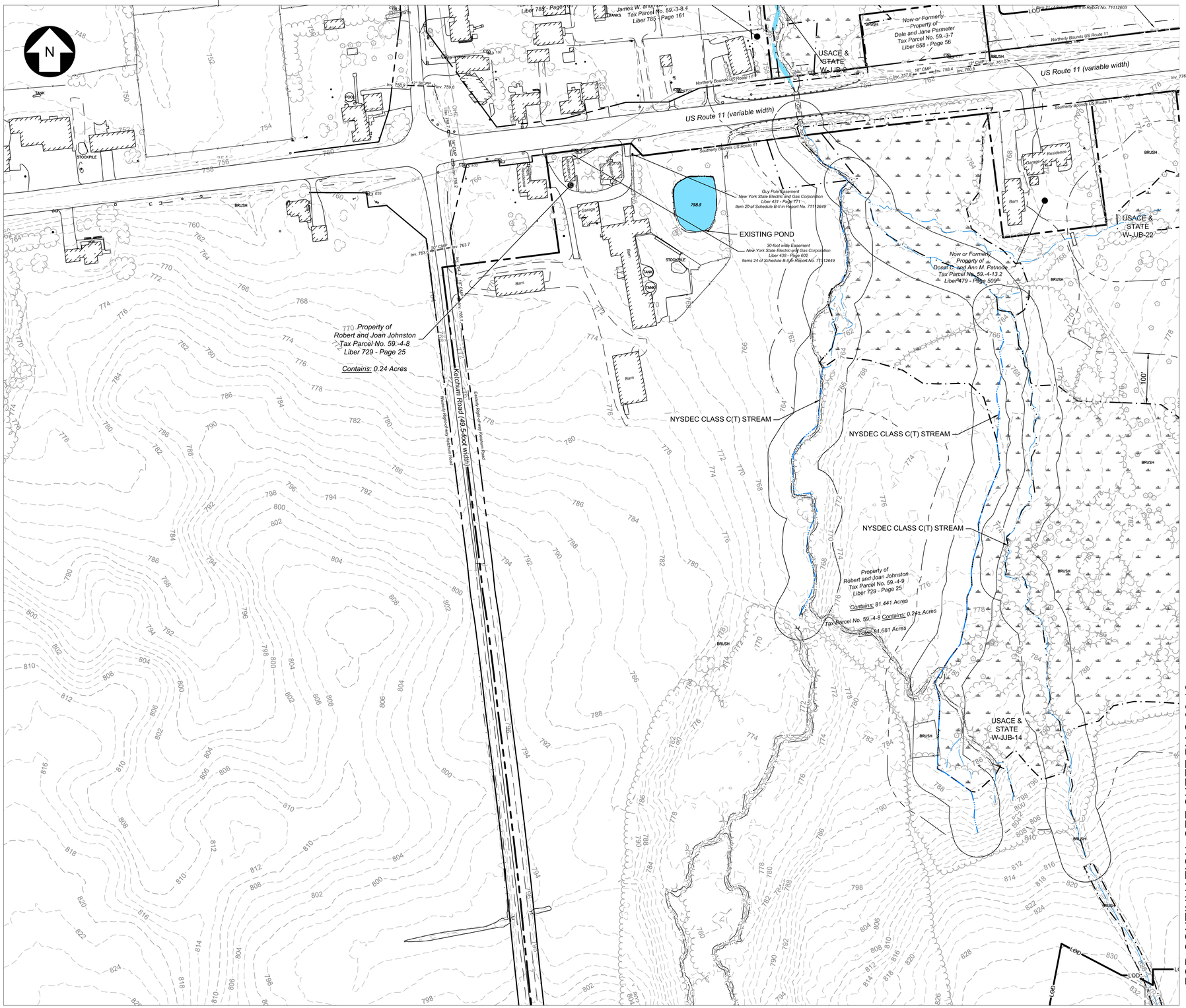


FOR CONTINUATION, SEE SHEET PV-C.00.12

FOR CONTINUATION, SEE SHEET PV-C.00.13

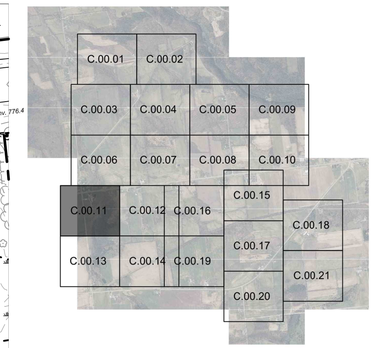


KEY MAP
SCALE: 1" = 3000'

## LEGEND

- PROPERTY BOUNDARY
- LEASE LIMITS
- TOWN BOUNDARY
- RIGHT OF WAY
- LOD — LIMITS OF DISTURBANCE
- 598 — MINOR CONTOUR
- 600 — MAJOR CONTOUR
- PAVED ROAD
- GRAVEL ROAD
- DRIVEWAY
- BUILDING
- CULVERT
- EXISTING WELL
- UTILITY POLE
- EXISTING VALVE
- OHE — EXISTING OVERHEAD ELECTRIC
- OHE — OVERHEAD ELECTRIC
- STREAM
- WETLAND ADJACENT AREA / STREAM BUFFER
- CHAIN LINK FENCE
- DEMOLISH CHAIN LINK FENCE
- BARBED WIRE FENCE
- DEMOLISH BARBED WIRE FENCE
- STONE WALL
- DEMOLISH STONE WALL
- EXISTING TREELINE
- TREELINE TO BE REMOVED
- PROPOSED TREELINE
- EXISTING BRUSHLINE
- BRUSHLINE TO BE REMOVED
- PROPOSED BRUSHLINE
- FEMA ZONE A
- WATER SURFACE
- WETLAND
- TREE CLEARING
- SELECTIVE TREE CUTTING

Call811 before you dig

PRELIMINARY
NOT FOR CONSTRUCTION

100 0 100 200 FT
SCALE: 1" = 100'

UNDER NEW YORK STATE EDUCATION LAW ARTICLE 145 (ENGINEERING), SECTION 7209 (2), IT IS A VIOLATION OF THE LAW FOR ANY PERSON, UNLESS ACTING UNDER THE DIRECTION OF A LICENSED PROFESSIONAL ENGINEER, TO ALTER THIS DOCUMENT.

aes
2180 South 1300 East, Suite 600
Salt Lake City, UT 84106-2749
(801) 679 - 3500

TRC
249 Western Avenue
Augusta, ME 04330

PE STAMP:

STATE OF NEW YORK · DANIEL T BUTLER · 079800 · LICENSED PROFESSIONAL ENGINEER

Daniel Thomas Butler
2022.07.20 13:53:18-04'00'

KEY PLAN:

REVISIONS:

| NO. | DATE | DESCRIPTION |
|---|---|---|
| 0 | 01/19/2022 | DESIGN DRAWINGS |
| 1 | 06/27/2022 | ISSUED FOR PERMIT |
| 2 | 07/20/2022 | ISSUED FOR PERMIT |
| - | - | - |
| - | - | - |
| - | - | - |
| - | - | - |
| - | - | - |

PROJECT TITLE:

BROOKSIDE SOLAR PROJECT

PROJECT LOCATION:

TOWNS OF BURKE AND CHATEAUGAY, NY

SHEET TITLE & DESCRIPTION:

EXISTING CONDITIONS & CLEARING PLAN

---

| | |
|---|---|
| PROJ NUM: | 422299 |
| DES: | C. WINTERMUTE |
| DWN: | C. WINTERMUTE |
| CHK: | J. HEIDIG |
| APV: | - |
| DATE: | 05/21/2021 |

SCALE AT 22" x 34":

1" = 100'

SHEET NO: PV-C.00.11 REV: 2

AES Titleblock 22X34 v210310
PLOTTED: 7/19/2022 3:44 PM
C:\pwworkingdir\pw\1105896\422299-DWG-005.dwg
DWG: J:\0896\005\422299\BASE-CAD\NATURAL RESOURCES.dwg J:\0896\005\422299\BASE-NATURAL RESOURCES.dwg J:\0896\005\422299\BASE-GRADE.dwg J:\0896\005\422299\BASE-LAYOUT.dwg J:\0896\005\422299\BASE-CLEARING.dwg J:\0896\005\422299\BASE-AERIAL.dwg

FOR CONTINUATION, SEE SHEET PV-C.00.06

FOR CONTINUATION, SEE SHEET PV-C.00.07

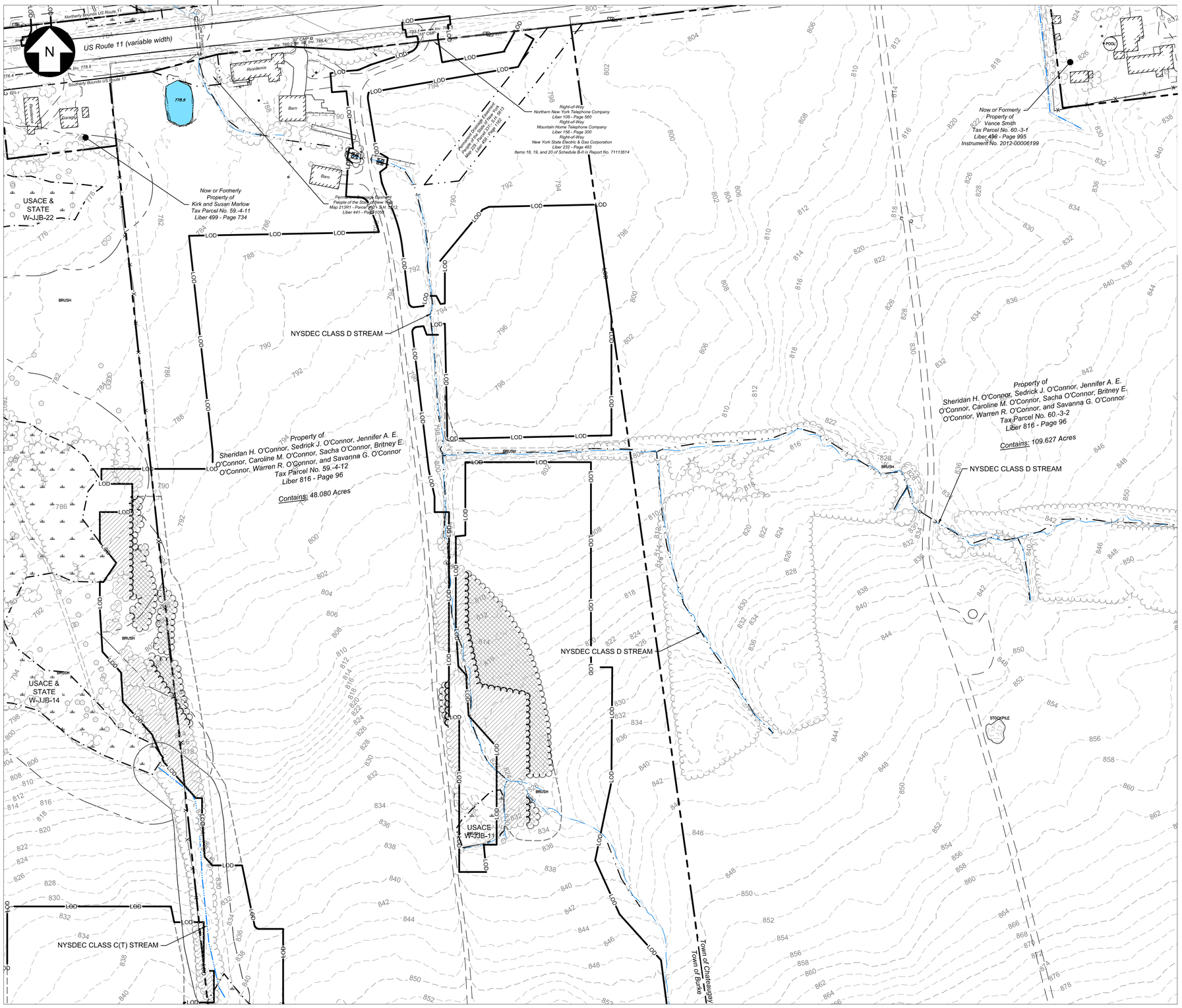


FOR CONTINUATION, SEE SHEET PV-C.00.11

FOR CONTINUATION, SEE SHEET PV-C.00.16

FOR CONTINUATION, SEE SHEET PV-C.00.14

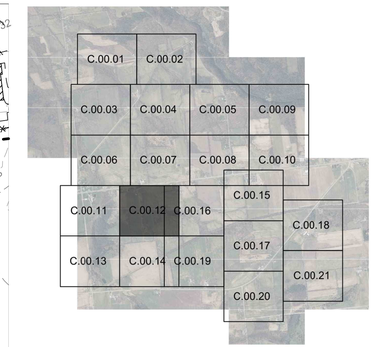


KEY MAP
SCALE: 1" = 3000'

## LEGEND

- PROPERTY BOUNDARY
- LEASE LIMITS
- TOWN BOUNDARY
- RIGHT OF WAY
- LOD — LIMITS OF DISTURBANCE
- 598 — MINOR CONTOUR
- 600 — MAJOR CONTOUR
- PAVED ROAD
- GRAVEL ROAD
- DRIVEWAY
- BUILDING
- CULVERT
- EXISTING WELL
- UTILITY POLE
- EXISTING VALVE
- OHE — EXISTING OVERHEAD ELECTRIC
- OHE — OVERHEAD ELECTRIC
- STREAM
- WETLAND ADJACENT AREA / STREAM BUFFER
- CHAIN LINK FENCE
- DEMOLISH CHAIN LINK FENCE
- BARBED WIRE FENCE
- DEMOLISH BARBED WIRE FENCE
- STONE WALL
- DEMOLISH STONE WALL
- EXISTING TREELINE
- TREELINE TO BE REMOVED
- PROPOSED TREELINE
- EXISTING BRUSHLINE
- BRUSHLINE TO BE REMOVED
- PROPOSED BRUSHLINE
- FEMA ZONE A
- WATER SURFACE
- WETLAND
- TREE CLEARING
- SELECTIVE TREE CUTTING

Call 811 Before you dig

PRELIMINARY
NOT FOR CONSTRUCTION

100 0 100 200 FT
SCALE: 1" = 100'

UNDER NEW YORK STATE EDUCATION LAW ARTICLE 145 (ENGINEERING), SECTION 7209 (2), IT IS A VIOLATION OF THE LAW FOR ANY PERSON, UNLESS ACTING UNDER THE DIRECTION OF A LICENSED PROFESSIONAL ENGINEER, TO ALTER THIS DOCUMENT.


aes
2180 South 1300 East, Suite 600
Salt Lake City, UT 84106-2749
(801) 679 - 3500

TRC
249 Western Avenue
Augusta, ME 04330


PE STAMP:

STATE OF NEW YORK · DANIEL T BUTLER · 129800 · LICENSED PROFESSIONAL ENGINEER

Daniel Thomas Butler
2022.07.20 13:55:26-04'00'

KEY PLAN:

REVISIONS:

| NO. | DATE | DESCRIPTION |
|---|---|---|
| 0 | 01/19/2022 | DESIGN DRAWINGS |
| 1 | 06/27/2022 | ISSUED FOR PERMIT |
| 2 | 07/20/2022 | ISSUED FOR PERMIT |
| - | - | - |
| - | - | - |
| - | - | - |
| - | - | - |
| - | - | - |

PROJECT TITLE:

BROOKSIDE SOLAR PROJECT

PROJECT LOCATION:

TOWNS OF BURKE AND CHATEAUGAY, NY

SHEET TITLE & DESCRIPTION:

EXISTING CONDTIONS & CLEARING PLAN

---

| | |
|---|---|
| PROJ NUM: | 422299 |
| DES: | C. WINTERMUTE |
| DWN: | C. WINTERMUTE |
| CHK: | J. HEIDIG |
| APV: | - |
| DATE: | 05/21/2021 |

SCALE AT 22" x 34":

1" = 100'

SHEET NO: PV-C.00.12

REV: 2


AES Titleblock 22X34 v210310
PLOTTED: 7/19/2022 3:45 PM
S:\power\projects\p422299\BASE\NATURAL RESOURCES.dwg; v:\0899\899\422299\BASE-GRADE.dwg; v:\0899\899\422299\BASE-LAYOUT.dwg; v:\0899\899\422299\BASE-CLEARING.dwg; v:\0899\899\422299\BASE-ARIAL.dwg

FOR CONTINUATION, SEE SHEET PV-C.00.11

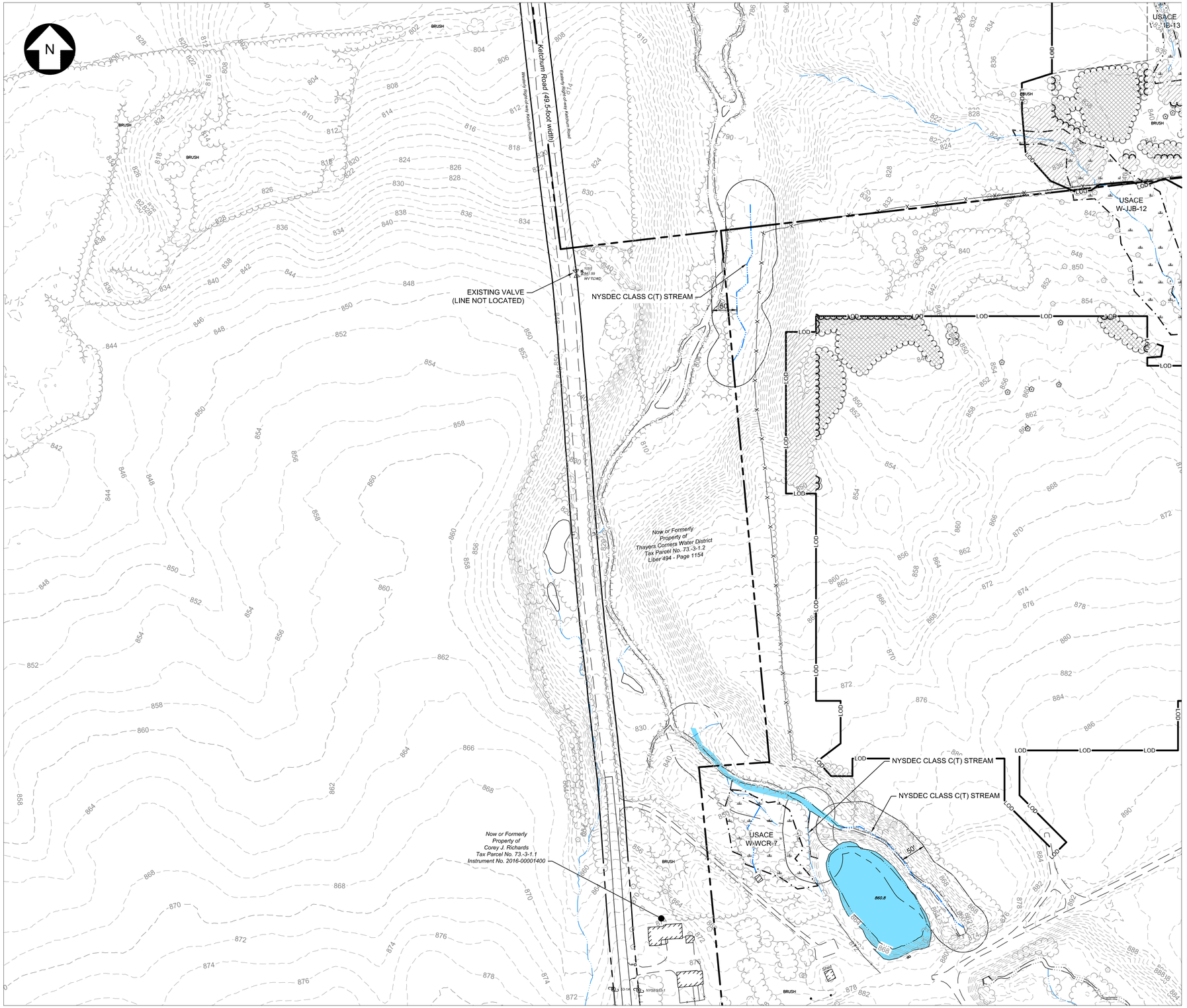


FOR CONTINUATION, SEE SHEET PV-C.00.14

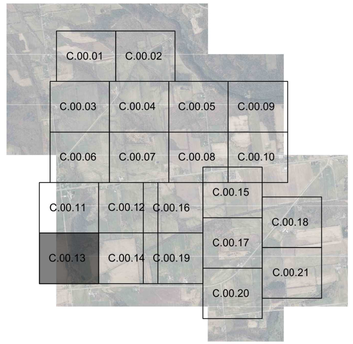


KEY MAP
SCALE: 1" = 3000'

## LEGEND

- PROPERTY BOUNDARY
- LEASE LIMITS
- TOWN BOUNDARY
- RIGHT OF WAY
- LOD — LIMITS OF DISTURBANCE
- 598 — MINOR CONTOUR
- 600 — MAJOR CONTOUR
- PAVED ROAD
- GRAVEL ROAD
- DRIVEWAY
- BUILDING
- CULVERT
- EXISTING WELL
- UTILITY POLE
- EXISTING VALVE
- OHE — EXISTING OVERHEAD ELECTRIC
- OHE — OVERHEAD ELECTRIC
- STREAM
- WETLAND ADJACENT AREA / STREAM BUFFER
- CHAIN LINK FENCE
- DEMOLISH CHAIN LINK FENCE
- BARBED WIRE FENCE
- DEMOLISH BARBED WIRE FENCE
- STONE WALL
- DEMOLISH STONE WALL
- EXISTING TREELINE
- TREELINE TO BE REMOVED
- PROPOSED TREELINE
- EXISTING BRUSHLINE
- BRUSHLINE TO BE REMOVED
- PROPOSED BRUSHLINE
- FEMA ZONE A
- WATER SURFACE
- WETLAND
- TREE CLEARING
- SELECTIVE TREE CUTTING

Call 811 Before you dig

PRELIMINARY
NOT FOR CONSTRUCTION

100 0 100 200 FT
SCALE: 1" = 100'

UNDER NEW YORK STATE EDUCATION LAW ARTICLE 145 (ENGINEERING), SECTION 7209 (2), IT IS A VIOLATION OF THE LAW FOR ANY PERSON, UNLESS ACTING UNDER THE DIRECTION OF A LICENSED PROFESSIONAL ENGINEER, TO ALTER THIS DOCUMENT.

aes
2180 South 1300 East, Suite 600
Salt Lake City, UT 84106-2749
(801) 679 - 3500

TRC
249 Western Avenue
Augusta, ME 04330

PE STAMP:

STATE OF NEW YORK · DANIEL T BUTLER · 079800 · LICENSED PROFESSIONAL ENGINEER
Daniel Thomas Butler
2022.07.20 13:53:43-04'00'

KEY PLAN:

REVISIONS:

| NO. | DATE | DESCRIPTION |
|---|---|---|
| 0 | 01/19/2022 | DESIGN DRAWINGS |
| 1 | 06/27/2022 | ISSUED FOR PERMIT |
| 2 | 07/20/2022 | ISSUED FOR PERMIT |
| - | - | - |
| - | - | - |
| - | - | - |
| - | - | - |
| - | - | - |

PROJECT TITLE:

BROOKSIDE SOLAR PROJECT

PROJECT LOCATION:

TOWNS OF BURKE AND CHATEAUGAY, NY

SHEET TITLE & DESCRIPTION:

EXISTING CONDITIONS & CLEARING PLAN

---

| | |
|---|---|
| PROJ NUM: | 422299 |
| DES: | C. WINTERMUTE |
| DWN: | C. WINTERMUTE |
| CHK: | J. HEIDIG |
| APV: | - |
| DATE: | 05/21/2021 |

SCALE AT 22" x 34":

1" = 100'

SHEET NO: PV-C.00.13
REV: 2

AES Tilebluck 22X34 (-210310)
PLOTTED: 7/19/2022 3:45 PM
\\Cpwinw\krpmpgw1\S3S8\S8\422299-ZVIG-005.dwg
XREFS: xr0\8\8\0\422299-BASE-ALT4.1\STATE.dwg; xr0\8\8\0\422299-BASE-NATURAL RESOURCES.dwg; xr0\8\8\0\422299-BASE-GRADE.dwg; xr0\8\8\0\422299-BASE-LAYOUT.dwg; xr0\8\8\0\422299-BASE-CLEARING.dwg; xr0\8\8\0\422299-BASE-ADMIN.dwg

FOR CONTINUATION, SEE SHEET PV-C.00.12

FOR CONTINUATION, SEE SHEET PV-C.00.13

FOR CONTINUATION, SEE SHEET PV-C.00.16

FOR CONTINUATION, SEE SHEET PV-C.00.19

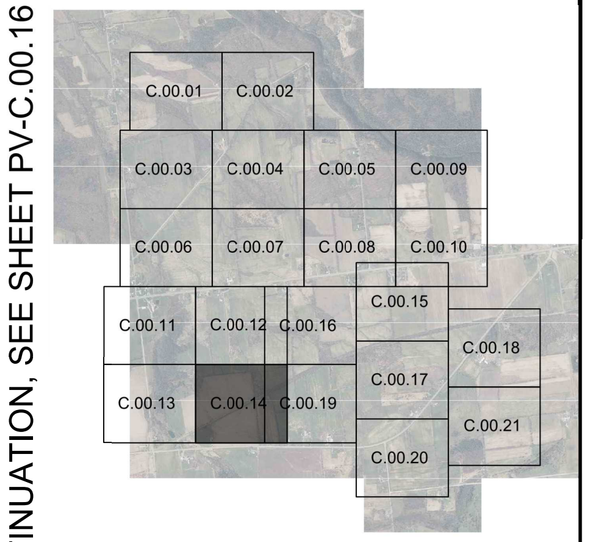


KEY MAP
SCALE: 1" = 3000'

## LEGEND

- PROPERTY BOUNDARY
- LEASE LIMITS
- TOWN BOUNDARY
- RIGHT OF WAY
- LOD — LIMITS OF DISTURBANCE
- 598 — MINOR CONTOUR
- 600 — MAJOR CONTOUR
- PAVED ROAD
- GRAVEL ROAD
- DRIVEWAY
- BUILDING
- CULVERT
- EXISTING WELL
- UTILITY POLE
- EXISTING VALVE
- OHE — EXISTING OVERHEAD ELECTRIC
- OHE — OVERHEAD ELECTRIC
- STREAM
- WETLAND ADJACENT AREA / STREAM BUFFER
- CHAIN LINK FENCE
- DEMOLISH CHAIN LINK FENCE
- BARBED WIRE FENCE
- DEMOLISH BARBED WIRE FENCE
- STONE WALL
- DEMOLISH STONE WALL
- EXISTING TREELINE
- TREELINE TO BE REMOVED
- PROPOSED TREELINE
- EXISTING BRUSHLINE
- BRUSHLINE TO BE REMOVED
- PROPOSED BRUSHLINE
- FEMA ZONE A
- WATER SURFACE
- WETLAND
- TREE CLEARING
- SELECTIVE TREE CUTTING

Dig Safely. New York Call 811 before you dig

PRELIMINARY
NOT FOR CONSTRUCTION

100 0 100 200 FT
SCALE: 1" = 100'

UNDER NEW YORK STATE EDUCATION LAW ARTICLE 145 (ENGINEERING), SECTION 7209 (2), IT IS A VIOLATION OF THE LAW FOR ANY PERSON, UNLESS ACTING UNDER THE DIRECTION OF A LICENSED PROFESSIONAL ENGINEER, TO ALTER THIS DOCUMENT.

aes
2180 South 1300 East, Suite 600
Salt Lake City, UT 84106-2749
(801) 679 - 3500

TRC
249 Western Avenue
Augusta, ME 04330

PE STAMP:

STATE OF NEW YORK · DANIEL T BUTLER · 079800 · LICENSED PROFESSIONAL ENGINEER

Daniel Thomas Butler
2022.06.20 13:55:56-04'00'

KEY PLAN:

REVISIONS:

| NO. | DATE | DESCRIPTION |
|---|---|---|
| 0 | 01/19/2022 | DESIGN DRAWINGS |
| 1 | 06/27/2022 | ISSUED FOR PERMIT |
| 2 | 07/20/2022 | ISSUED FOR PERMIT |
| - | - | - |
| - | - | - |
| - | - | - |
| - | - | - |
| - | - | - |

PROJECT TITLE:

BROOKSIDE SOLAR PROJECT

PROJECT LOCATION:

TOWNS OF BURKE AND CHATEAUGAY, NY

SHEET TITLE & DESCRIPTION:

EXISTING CONDITIONS & CLEARING PLAN

---

| | |
|---|---|
| PROJ NUM: | 422299 |
| DES: | C. WINTERMUTE |
| DWN: | C. WINTERMUTE |
| CHK: | J. HEIDIG |
| APV: | - |
| DATE: | 05/21/2021 |

SCALE AT 22" x 34": 1" = 100'

SHEET NO: PV-C.00.14
REV: 2

AES Tilebrick 22X34 v210310
PLOTTED: 7/19/2022 2:46 PM
C:\pwworking\aes\d1435869\00422299-DWG-005.dwg
XREFS: xc8999999-422299-BASE-NATURAL RESOURCES.dwg xc8999999-422299-BASE-GRADE.dwg xc8999999-422299-BASE-LAYOUT.dwg xc8999999-422299-BASE-CLEARING.dwg xc8999999-422299-BASE-AERIAL.dwg

FOR CONTINUATION, SEE SHEET PV-C.00.16

FOR CONTINUATION, SEE SHEET PV-C.00.18

FOR CONTINUATION, SEE SHEET PV-C.00.17

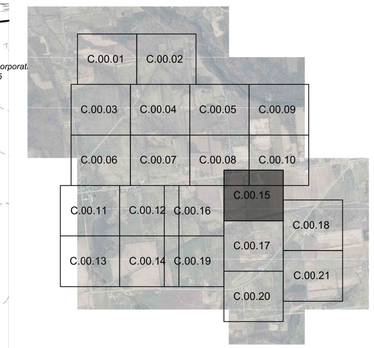


## KEY MAP

SCALE: 1" = 3000'

## LEGEND

- PROPERTY BOUNDARY
- LEASE LIMITS
- TOWN BOUNDARY
- RIGHT OF WAY
- LOD — LIMITS OF DISTURBANCE
- 598 — MINOR CONTOUR
- 600 — MAJOR CONTOUR
- PAVED ROAD
- GRAVEL ROAD
- DRIVEWAY
- BUILDING
- CULVERT
- EXISTING WELL
- UTILITY POLE
- EXISTING VALVE
- OHE — EXISTING OVERHEAD ELECTRIC
- OHE — OVERHEAD ELECTRIC
- STREAM
- WETLAND ADJACENT AREA / STREAM BUFFER
- CHAIN LINK FENCE
- DEMOLISH CHAIN LINK FENCE
- X — BARBED WIRE FENCE
- X — DEMOLISH BARBED WIRE FENCE
- STONE WALL
- DEMOLISH STONE WALL
- EXISTING TREELINE
- TREELINE TO BE REMOVED
- PROPOSED TREELINE
- EXISTING BRUSHLINE
- BRUSHLINE TO BE REMOVED
- PROPOSED BRUSHLINE
- FEMA ZONE A
- WATER SURFACE
- WETLAND
- TREE CLEARING
- SELECTIVE TREE CUTTING

Dig Safely. New York Call 811 before you dig

**PRELIMINARY**
NOT FOR CONSTRUCTION

100 0 100 200 FT

SCALE: 1" = 100'

UNDER NEW YORK STATE EDUCATION LAW ARTICLE 145 (ENGINEERING), SECTION 7209 (2), IT IS A VIOLATION OF THE LAW FOR ANY PERSON, UNLESS ACTING UNDER THE DIRECTION OF A LICENSED PROFESSIONAL ENGINEER, TO ALTER THIS DOCUMENT.

aes
2180 South 1300 East, Suite 600
Salt Lake City, UT 84106-2749
(801) 679 - 3500

TRC
249 Western Avenue
Augusta, ME 04330

PE STAMP:

STATE OF NEW YORK · DANIEL T BUTLER · 079800 · LICENSED PROFESSIONAL ENGINEER

Daniel Thomas Butler
2022.07.20 13:54:08-04'00'

KEY PLAN:

REVISIONS:

| NO. | DATE | DESCRIPTION |
|---|---|---|
| 0 | 01/19/2022 | DESIGN DRAWINGS |
| 1 | 06/27/2022 | ISSUED FOR PERMIT |
| 2 | 07/20/2022 | ISSUED FOR PERMIT |
| - | - | - |
| - | - | - |
| - | - | - |
| - | - | - |
| - | - | - |

PROJECT TITLE:

BROOKSIDE SOLAR PROJECT

PROJECT LOCATION:

TOWNS OF BURKE AND CHATEAUGAY, NY

SHEET TITLE & DESCRIPTION:

EXISTING CONDTIONS & CLEARING PLAN

---

| | |
|---|---|
| PROJ NUM: | 422299 |
| DES: | C. WINTERMUTE |
| DWN: | C. WINTERMUTE |
| CHK: | J. HEIDIG |
| APV: | - |
| DATE: | 05/21/2021 |

SCALE AT 22" x 34":

1" = 100'

SHEET NO: PV-C.00.15 REV: 2

AES Titleblock 22X34 - 2/10/10
PLOTTED: 7/19/2022 2:46 PM
C:\pwworking\mpl\pw1d3589924\422299-DWG-005.dwg
XREF: u:\0589924\422299\AUTOCAD\ALTA\SURVEY.dwg; u:\0589924\422299\BASE-NATURAL RESOURCES.dwg; u:\0589924\422299\BASE-GRADE.dwg; u:\0589924\422299\BASE-LAYOUT.dwg; u:\0589924\422299\BASE-CLEARING.dwg; u:\0589924\422299\BASE-

FOR CONTINUATION, SEE SHEET PV-C.00.07

FOR CONTINUATION, SEE SHEET PV-C.00.08

FOR CONTINUATION, SEE SHEET PV-C.00.12

FOR CONTINUATION, SEE SHEET PV-C.00.15

FOR CONTINUATION, SEE SHEET PV-C.00.17

FOR CONTINUATION, SEE SHEET PV-C.00.19

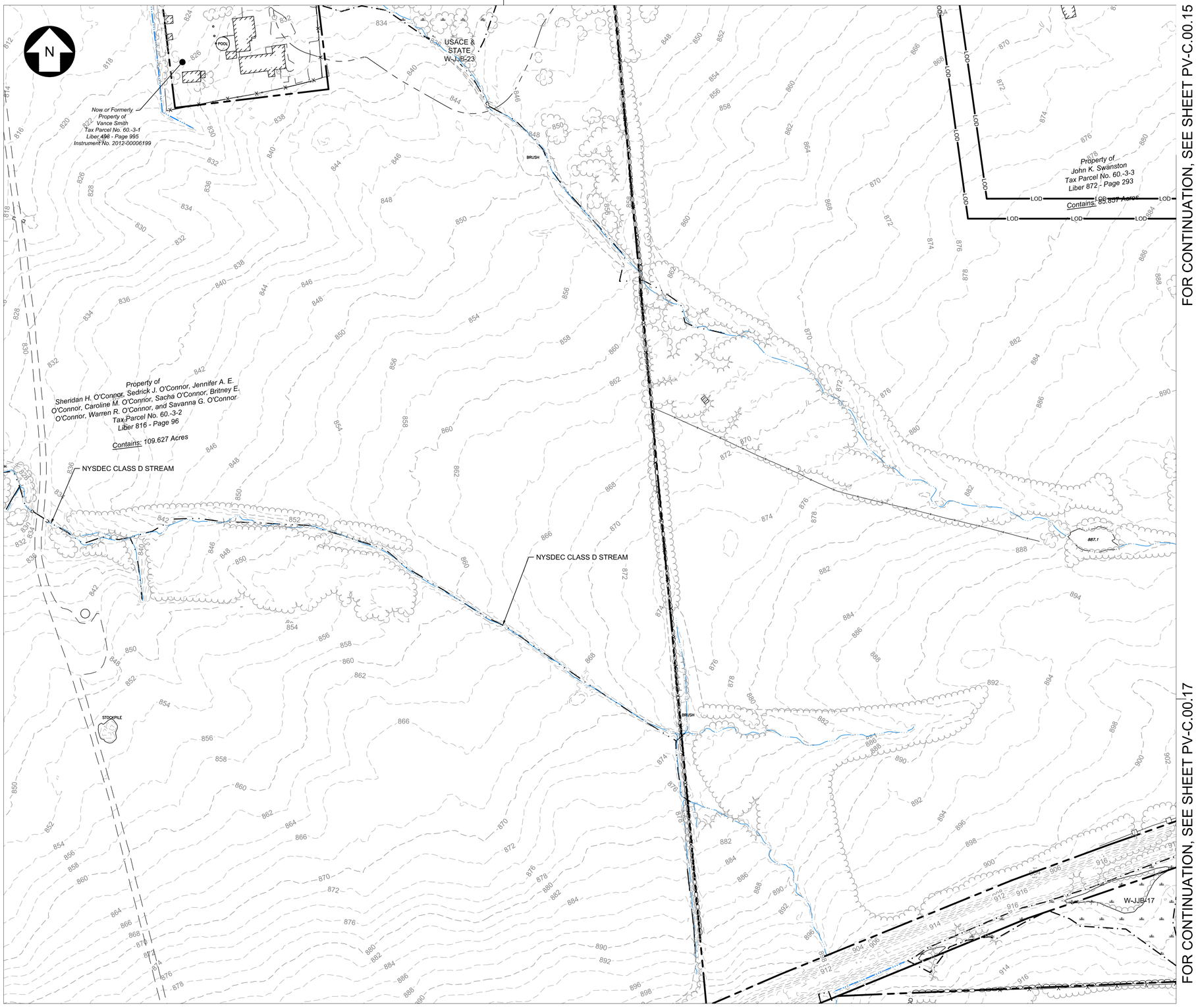


## KEY MAP

SCALE: 1" = 3000'

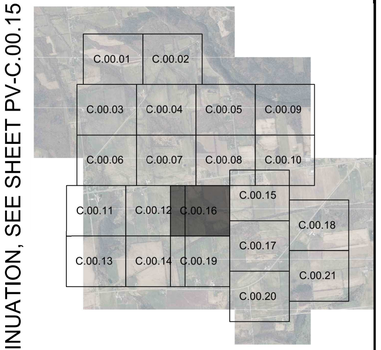


## LEGEND

- PROPERTY BOUNDARY
- LEASE LIMITS
- TOWN BOUNDARY
- RIGHT OF WAY
- LIMITS OF DISTURBANCE
- MINOR CONTOUR
- MAJOR CONTOUR
- PAVED ROAD
- GRAVEL ROAD
- DRIVEWAY
- BUILDING
- CULVERT
- EXISTING WELL
- UTILITY POLE
- EXISTING VALVE
- EXISTING OVERHEAD ELECTRIC
- OVERHEAD ELECTRIC
- STREAM
- WETLAND ADJACENT AREA / STREAM BUFFER
- CHAIN LINK FENCE
- DEMOLISH CHAIN LINK FENCE
- BARBED WIRE FENCE
- DEMOLISH BARBED WIRE FENCE
- STONE WALL
- DEMOLISH STONE WALL
- EXISTING TREELINE
- TREELINE TO BE REMOVED
- PROPOSED TREELINE
- EXISTING BRUSHLINE
- BRUSHLINE TO BE REMOVED
- PROPOSED BRUSHLINE
- FEMA ZONE A
- WATER SURFACE
- WETLAND
- TREE CLEARING
- SELECTIVE TREE CUTTING

Call811 before you dig

PRELIMINARY
NOT FOR CONSTRUCTION

100 0 100 200 FT

SCALE: 1" = 100'

UNDER NEW YORK STATE EDUCATION LAW ARTICLE 145 (ENGINEERING), SECTION 7209 (2), IT IS A VIOLATION OF THE LAW FOR ANY PERSON, UNLESS ACTING UNDER THE DIRECTION OF A LICENSED PROFESSIONAL ENGINEER, TO ALTER THIS DOCUMENT.

aes
2180 South 1300 East, Suite 600
Salt Lake City, UT 84106-2749
(801) 679 - 3500

TRC
249 Western Avenue
Augusta, ME 04330

PE STAMP:

STATE OF NEW YORK · DANIEL T BUTLER · 079800 · LICENSED PROFESSIONAL ENGINEER

Daniel Thomas Butler
2022.07.20 13:54:34 -04'00'

KEY PLAN:

REVISIONS:

| NO. | DATE | DESCRIPTION |
|---|---|---|
| 0 | 01/19/2022 | DESIGN DRAWINGS |
| 1 | 06/27/2022 | ISSUED FOR PERMIT |
| 2 | 07/20/2022 | ISSUED FOR PERMIT |
| - | - | - |
| - | - | - |
| - | - | - |
| - | - | - |
| - | - | - |

PROJECT TITLE:

BROOKSIDE SOLAR PROJECT

PROJECT LOCATION:

TOWNS OF BURKE AND CHATEAUGAY, NY

SHEET TITLE & DESCRIPTION:

EXISTING CONDITIONS & CLEARING PLAN

---

| | |
|---|---|
| PROJ NUM: | 422299 |
| DES: | C. WINTERMUTE |
| DWN: | C. WINTERMUTE |
| CHK: | J. HEIDIG |
| APV: | - |
| DATE: | 05/21/2021 |

SCALE AT 22" x 34":

1" = 100'

SHEET NO: PV-C.00.16

REV: 2

AES Tilebluck 22034 v210310
PLOTTED: 7/19/2022 7:46 PM
C:\pwwork\projects\n1539\d0422299\DWG\D05.dwg
USER: J.HEIDIG
XREFS: xd0999000422299-BASE-CLEARING.dwg xd0999000422299-BASE-LAYOUT.dwg xd0999000422299-BASE-GRADE.dwg xd0999000422299-BASE-NATURAL RESOURCES.dwg xd0999000422299-BASE-CLEARING-ARIMA.dwg

FOR CONTINUATION, SEE SHEET PV-C.00.15

FOR CONTINUATION, SEE SHEET PV-C.00.16

FOR CONTINUATION, SEE SHEET PV-C.00.18

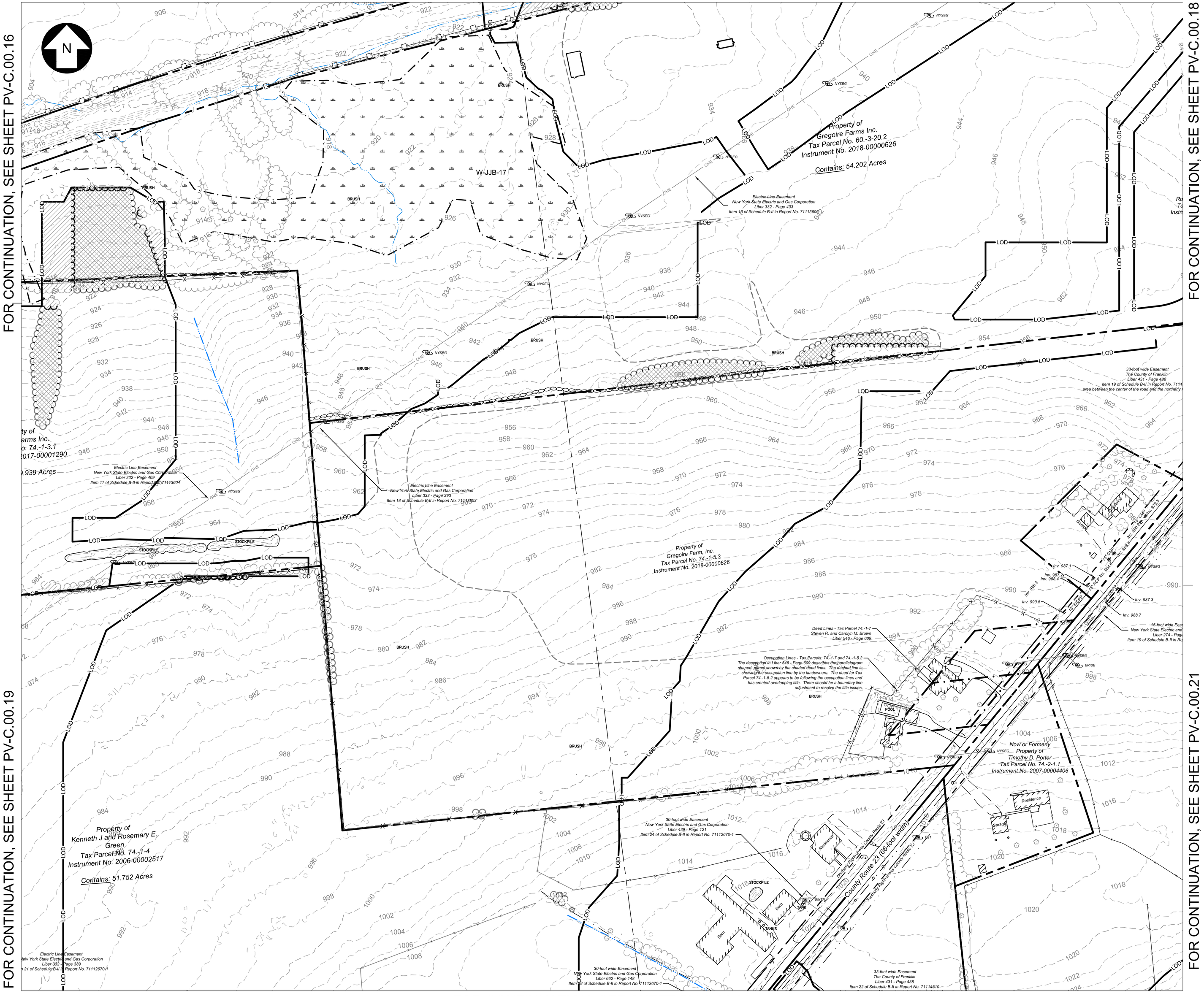


FOR CONTINUATION, SEE SHEET PV-C.00.19

FOR CONTINUATION, SEE SHEET PV-C.00.21

FOR CONTINUATION, SEE SHEET PV-C.00.20

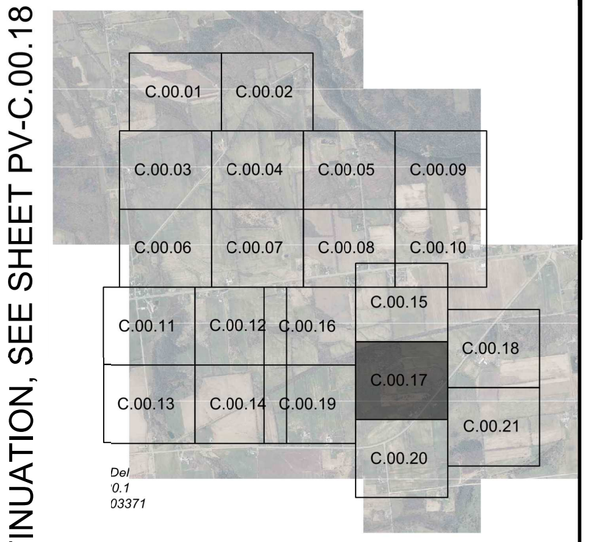


KEY MAP
SCALE: 1" = 3000'

## LEGEND

- PROPERTY BOUNDARY
- LEASE LIMITS
- TOWN BOUNDARY
- RIGHT OF WAY
- LIMITS OF DISTURBANCE
- MINOR CONTOUR
- MAJOR CONTOUR
- PAVED ROAD
- GRAVEL ROAD
- DRIVEWAY
- BUILDING
- CULVERT
- EXISTING WELL
- UTILITY POLE
- EXISTING VALVE
- EXISTING OVERHEAD ELECTRIC
- OVERHEAD ELECTRIC
- STREAM
- WETLAND ADJACENT AREA / STREAM BUFFER
- CHAIN LINK FENCE
- DEMOLISH CHAIN LINK FENCE
- BARBED WIRE FENCE
- DEMOLISH BARBED WIRE FENCE
- STONE WALL
- DEMOLISH STONE WALL
- EXISTING TREELINE
- TREELINE TO BE REMOVED
- PROPOSED TREELINE
- EXISTING BRUSHLINE
- BRUSHLINE TO BE REMOVED
- PROPOSED BRUSHLINE
- FEMA ZONE A
- WATER SURFACE
- WETLAND
- TREE CLEARING
- SELECTIVE TREE CUTTING

Dig Safely. New York Call811 before you dig

PRELIMINARY
NOT FOR CONSTRUCTION

100 0 100 200 FT
SCALE: 1" = 100'

UNDER NEW YORK STATE EDUCATION LAW ARTICLE 145 (ENGINEERING), SECTION 7209 (2), IT IS A VIOLATION OF THE LAW FOR ANY PERSON, UNLESS ACTING UNDER THE DIRECTION OF A LICENSED PROFESSIONAL ENGINEER, TO ALTER THIS DOCUMENT.

aes
2180 South 1300 East, Suite 600
Salt Lake City, UT 84106-2749
(801) 679 - 3500

TRC
249 Western Avenue
Augusta, ME 04330

PE STAMP:

STATE OF NEW YORK · DANIEL T BUTLER · LICENSED PROFESSIONAL ENGINEER · 079800

Daniel Thomas Butler
2022.07.20 13:54:46 -04'00'

KEY PLAN:

REVISIONS:

| NO. | DATE | DESCRIPTION |
|---|---|---|
| 0 | 01/19/2022 | DESIGN DRAWINGS |
| 1 | 06/27/2022 | ISSUED FOR PERMIT |
| 2 | 07/20/2022 | ISSUED FOR PERMIT |
| - | - | - |
| - | - | - |
| - | - | - |
| - | - | - |
| - | - | - |
| - | - | - |

PROJECT TITLE:

BROOKSIDE SOLAR PROJECT

PROJECT LOCATION:

TOWNS OF BURKE AND CHATEAUGAY, NY

SHEET TITLE & DESCRIPTION:

EXISTING CONDITIONS & CLEARING PLAN

---

| | |
|---|---|
| PROJ NUM: | 422299 |
| DES: | C. WINTERMUTE |
| DWN: | C. WINTERMUTE |
| CHK: | J. HEIDIG |
| APV: | - |
| DATE: | 05/21/2021 |

SCALE AT 22" x 34":

1" = 100'

SHEET NO: PV-C.00.17

REV: 2

AES Titleblock 22X34 - 4/18/2018
PLOTTED: 7/19/2022 2:47 PM
C:\Users\cwintermute\AppData\Local\Temp\acpublish\422299-DWG-005.dwg
XREFS: xr:BRK0000-422299-BASE-NATURAL RESOURCES.dwg xr:BRK0000-422299-BASE-GRADE.dwg xr:BRK0000-422299-BASE-LAYOUT.dwg xr:BRK0000-422299-BASE-CLEARING.dwg xr:BRK0000-422299-BASE-AERIAL.dwg

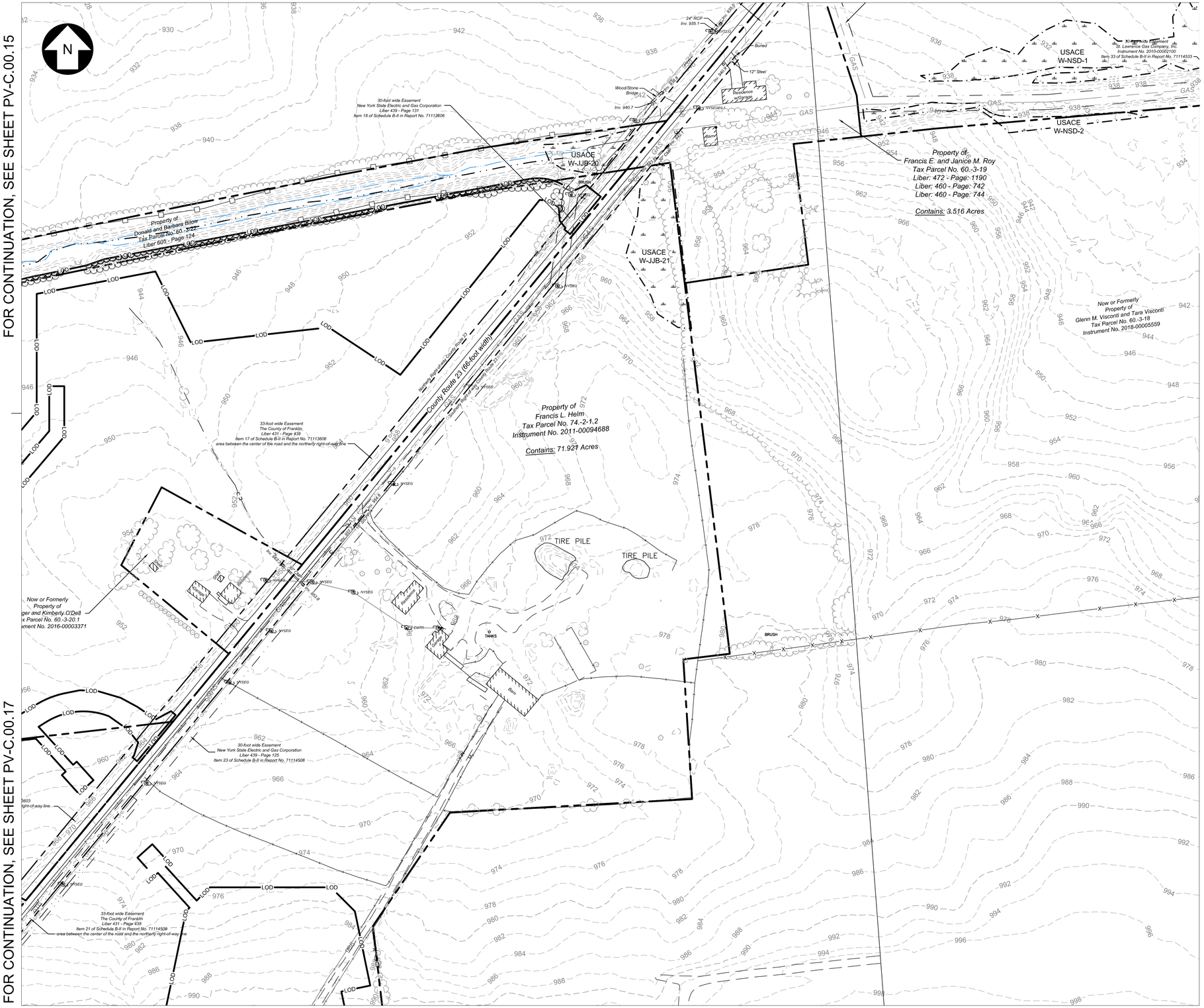


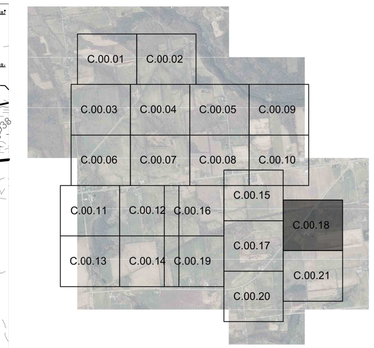


KEY MAP
SCALE: 1" = 3000'

## LEGEND

- PROPERTY BOUNDARY
- LEASE LIMITS
- TOWN BOUNDARY
- RIGHT OF WAY
- LOD — LIMITS OF DISTURBANCE
- 598 — MINOR CONTOUR
- 600 — MAJOR CONTOUR
- PAVED ROAD
- GRAVEL ROAD
- DRIVEWAY
- BUILDING
- CULVERT
- EXISTING WELL
- UTILITY POLE
- EXISTING VALVE
- OHE — EXISTING OVERHEAD ELECTRIC
- OHE — OVERHEAD ELECTRIC
- STREAM
- WETLAND ADJACENT AREA / STREAM BUFFER
- CHAIN LINK FENCE
- DEMOLISH CHAIN LINK FENCE
- BARBED WIRE FENCE
- DEMOLISH BARBED WIRE FENCE
- STONE WALL
- DEMOLISH STONE WALL
- EXISTING TREELINE
- TREELINE TO BE REMOVED
- PROPOSED TREELINE
- EXISTING BRUSHLINE
- BRUSHLINE TO BE REMOVED
- PROPOSED BRUSHLINE
- FEMA ZONE A
- WATER SURFACE
- WETLAND
- TREE CLEARING
- SELECTIVE TREE CUTTING

Dig Safely. New York Call 811 before you dig.

PRELIMINARY
NOT FOR CONSTRUCTION

100 0 100 200 FT
SCALE: 1" = 100'

UNDER NEW YORK STATE EDUCATION LAW ARTICLE 145 (ENGINEERING), SECTION 7209 (2), IT IS A VIOLATION OF THE LAW FOR ANY PERSON, UNLESS ACTING UNDER THE DIRECTION OF A LICENSED PROFESSIONAL ENGINEER, TO ALTER THIS DOCUMENT.


aes
2180 South 1300 East, Suite 600
Salt Lake City, UT 84106-2749
(801) 679 - 3500

TRC
249 Western Avenue
Augusta, ME 04330


PE STAMP:

STATE OF NEW YORK · DANIEL T BUTLER · 079800 · LICENSED PROFESSIONAL ENGINEER
Daniel Thomas Butler
2022.07.20 13:54:59 -04'00'

KEY PLAN:

REVISIONS:

| NO. | DATE | DESCRIPTION |
|---|---|---|
| 0 | 01/19/2022 | DESIGN DRAWINGS |
| 1 | 06/27/2022 | ISSUED FOR PERMIT |
| 2 | 07/20/2022 | ISSUED FOR PERMIT |
| - | - | - |
| - | - | - |
| - | - | - |
| - | - | - |
| - | - | - |

PROJECT TITLE:

BROOKSIDE SOLAR PROJECT

PROJECT LOCATION:

TOWNS OF BURKE AND CHATEAUGAY, NY

SHEET TITLE & DESCRIPTION:

EXISTING CONDITIONS & CLEARING PLAN

---

| | |
|---|---|
| PROJ NUM: | 422299 |
| DES: | C. WINTERMUTE |
| DWN: | C. WINTERMUTE |
| CHK: | J. HEIDIG |
| APV: | - |
| DATE: | 05/21/2021 |

SCALE AT 22" x 34":

1" = 100'

SHEET NO: PV-C.00.18
REV: 2


AES Titleblock 22X34 v210310
PLOTTED: 7/19/2022 2:47 PM
C:\pwworking\prod\n1536960\d422299-DWG-005.dwg
XREFS: c:\0000000\422299\BASE-ALTA_SURVEY.dwg c:\0000000\422299\BASE-NATIONAL RESOURCES.dwg c:\0000000\422299\BASE-GRADE.dwg c:\0000000\422299\BASE-LAYOUT.dwg c:\0000000\422299\BASE-CLEARING.dwg c:\0000000\422299\BASE-AERIAL.dwg

FOR CONTINUATION, SEE SHEET PV-C.00.16

FOR CONTINUATION, SEE SHEET PV-C.00.14

FOR CONTINUATION, SEE SHEET PV-C.00.17

FOR CONTINUATION, SEE SHEET PV-C.00.20

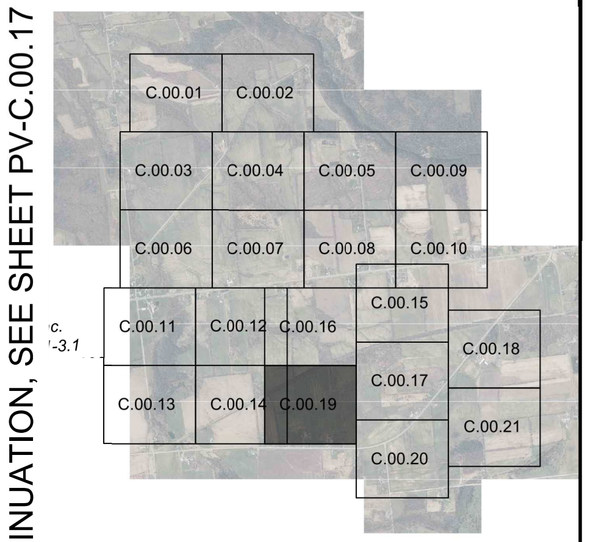


KEY MAP
SCALE: 1" = 3000'

## LEGEND

- PROPERTY BOUNDARY
- LEASE LIMITS
- TOWN BOUNDARY
- RIGHT OF WAY
- LOD — LIMITS OF DISTURBANCE
- 598 — MINOR CONTOUR
- 600 — MAJOR CONTOUR
- PAVED ROAD
- GRAVEL ROAD
- DRIVEWAY
- BUILDING
- CULVERT
- EXISTING WELL
- UTILITY POLE
- EXISTING VALVE
- OHE — EXISTING OVERHEAD ELECTRIC
- OHE — OVERHEAD ELECTRIC
- STREAM
- WETLAND ADJACENT AREA / STREAM BUFFER
- CHAIN LINK FENCE
- DEMOLISH CHAIN LINK FENCE
- BARBED WIRE FENCE
- DEMOLISH BARBED WIRE FENCE
- STONE WALL
- DEMOLISH STONE WALL
- EXISTING TREELINE
- TREELINE TO BE REMOVED
- PROPOSED TREELINE
- EXISTING BRUSHLINE
- BRUSHLINE TO BE REMOVED
- PROPOSED BRUSHLINE
- FEMA ZONE A
- WATER SURFACE
- WETLAND
- TREE CLEARING
- SELECTIVE TREE CUTTING

Call 811 before you dig

PRELIMINARY
NOT FOR CONSTRUCTION

100 0 100 200 FT
SCALE: 1" = 100'

UNDER NEW YORK STATE EDUCATION LAW ARTICLE 145 (ENGINEERING), SECTION 7209 (2), IT IS A VIOLATION OF THE LAW FOR ANY PERSON, UNLESS ACTING UNDER THE DIRECTION OF A LICENSED PROFESSIONAL ENGINEER, TO ALTER THIS DOCUMENT.


aes
2180 South 1300 East, Suite 600
Salt Lake City, UT 84106-2749
(801) 679 - 3500

TRC
249 Western Avenue
Augusta, ME 04330


PE STAMP:

STATE OF NEW YORK · DANIEL T BUTLER · 079800 · LICENSED PROFESSIONAL ENGINEER

Daniel Thomas Butler
2022.07.20 13:55:12-04'00'

KEY PLAN:

REVISIONS:

| NO. | DATE | DESCRIPTION |
|---|---|---|
| 0 | 01/19/2022 | DESIGN DRAWINGS |
| 1 | 06/27/2022 | ISSUED FOR PERMIT |
| 2 | 07/20/2022 | ISSUED FOR PERMIT |
| - | - | - |
| - | - | - |
| - | - | - |
| - | - | - |
| - | - | - |
| - | - | - |

PROJECT TITLE:

BROOKSIDE SOLAR PROJECT

PROJECT LOCATION:

TOWNS OF BURKE AND CHATEAUGAY, NY

SHEET TITLE & DESCRIPTION:

EXISTING CONDITIONS & CLEARING PLAN

---

| | |
|---|---|
| PROJ NUM: | 422299 |
| DES: | C. WINTERMUTE |
| DWN: | C. WINTERMUTE |
| CHK: | J. HEIDIG |
| APV: | - |
| DATE: | 05/21/2021 |

SCALE AT 22" x 34":

1" = 100'

SHEET NO: PV-C.00.19

REV: 2


AES Tableau 22X34 v210310
PLOTTED: 7/18/2022 3:48 PM
C:\pwworking\trc\d3560\d422299\DWG-005.dwg
XREFs: xd3560\d422299\BASE-NATURAL RESOURCES.dwg; xd3560\d422299\BASE-GRADE.dwg; xd3560\d422299\BASE-LAYOUT.dwg; xd3560\d422299\BASE-CLEARING.dwg; xd3560\d422299\BASE-AERIAL.dwg