

BEFORE THE  
STATE OF NEW YORK  
BOARD ON ELECTRIC GENERATION  
SITING AND THE ENVIRONMENT

---

In the Matter of  
High Bridge Wind, LLC

Case 18-F-0262

July 13, 2020

---

Prepared REDACTED Exhibits of  
Staff Panel in Support of  
Settlement:

Andrew Davis  
Chief - Certification &  
Compliance  
Office of Electric, Gas, and  
Water

Jeremy Flaum  
Utility Supervisor  
Office of Electric, Gas, and  
Water

Miguel Moreno-Caballero  
Utility Engineering Specialist 3  
(Acoustics)  
Office of Electric, Gas, and  
Water

John Quackenbush  
Engineering Specialist 2  
Office of Electric, Gas, and  
Water

Lorna Gillings  
Utility Consumer Program  
Specialist 4  
Outreach and Education  
Office of Consumer Services

Craig Bury  
Assistant Engineer (Electrical)  
Office of Electric Gas & Water

Daniel Gadomski  
Utility Analyst 1  
Office of Regulatory Economics

State of New York  
Department of Public Service  
Three Empire State Plaza  
Albany, New York 12223-1350

High Bridge Wind, LLC

Case 18-F-0262

Index of Exhibits

<u>Item</u>	<u>PDF</u>
Cover Pages	1-2
Index of Exhibits	3
Index of IRs in Exhibit_(SPSS-1)	4
SPSS-1	5-17
SPSS-2	18-36

Case 18-F-0262

Relied Upon High Bridge Wind, LLC. Responses to Information  
Requests

Index of Exhibit\_\_(SPSS-1)

Company Response to Interrogatory:	Comments	Exh. SPSS-1 Page No.
DPS-04	REDACTED	1
DPS-06		8
DPS-07		9
DPS-08	REDACTED	10
DPS-09		13

Date of Request: May 28, 2020

Company Request No.

**Case 18-F-0262****Application of High Bridge Wind LLC for a Certificate of Environmental Compatibility and Public Need Pursuant to Article 10****INTERROGATORY/DOCUMENT REQUEST**

<b>Request No.:</b>	DPS-04
<b>Directed To:</b>	High Bridge Wind LLC
<b>From:</b>	DPS Staff – Daniel Gadowski

**Information Requested:****Subject – Exhibit 27- Economic Benefit Estimates**


1. Please provide all job impact estimates and estimates of other economic benefits that the Applicant submitted to NYSERDA related to the High Bridge Wind Facility in response to any NYSERDA solicitation.


*Response: Please see “Confidential Attachment 1- NYSERDA Bid\_High Bridge Economic Benefits” for a spreadsheet providing the requested estimates. This spreadsheet includes the economic benefits information submitted to NYSERDA. The model outputs were derived from an assumed 99 MW project size, consisting of 22 turbines (4.5MW per turbine).*


*Note that although the Applicant presents a turbine layout of up to 25 turbines for Article 10 permitting purposes, Exhibit 27 of the Application assumes an 18-turbine layout (5.6MW per turbine), which amounts to total project nameplate of 100.8 MW. This is both to be consistent with the economic benefit information presented in the Applicant’s NYSERDA bid, and to avoid overestimating the Facility’s economic benefits in the Article 10 Application.*


**Name of Person(s)****Preparing Response: Chris Stanton, Erica Tauzer and Jane Rice Date: June 8, 2020**













Date of Request: June 10, 2020Company Request No.

**Case 18-F-0262**  
**Application of High Bridge Wind LLC for a Certificate of Environmental Compatibility  
and Public Need Pursuant to Article 10**

**INTERROGATORY/DOCUMENT REQUEST**

<b>Request No.:</b>	DPS-06
<b>Directed To:</b>	High Bridge Wind LLC
<b>From:</b>	DPS Staff – J Hebert, CR Bury

**Information Requested:****Subject: Exhibit 5 – Collection Substation**

1. Please describe what components will be used to meet the harmonic distortion requirements in IEEE standard 519-2014, from the facility's inverters output to the point of interconnection.

*Response: A detailed analysis will be completed during the design phase that will verify that the harmonic injection from the generation project is within limits as outlined in IEEE-519. The inverter-based generator will be modeled as a current source using harmonic current injections provided by the manufacturer.*

2. What mitigation strategy would be used to adhere to IEEE standard 519-2014 (i.e. hardware/software)?

*Response: If a filter bank or other mitigation is required due to a harmonic problem, additional analysis will be required in the form of a detailed PSCAD study. This will be completed by using field recorded harmonic measurements once the site is operational.*

**Name of Person(s)****Preparing Response:** Dennis Hynes, Mott MacDonald**Date:** June 15, 2020

Date of Request: June 26, 2020

Company Request No.

**Case 18-F-0262****Application of High Bridge Wind LLC for a Certificate of Environmental Compatibility and Public Need Pursuant to Article 10****INTERROGATORY/DOCUMENT REQUEST**

<b>Request No.:</b>	DPS-07
<b>Directed To:</b>	High Bridge Wind LLC
<b>From:</b>	DPS Staff – Daniel Ziobroski and Miguel Moreno-Caballero

**Information Requested: Receptor Details****Subject – Receptor Details (Mobile Home)**

1. The Preconstruction Noise Impact Assessment (PNIA) states the following:

“818 discrete receptors were analyzed for the project. These include 706 year-round residences, 68 seasonal residences, 15 public areas, and 29 unknown structures. All “unknown” structures were conservatively assumed to be residences. Of the 818 receptors, 66 were on parcels owned by participating landowners, and 752 were on parcels of non-participating landowners. Of the 706 year-round residences, 60 were participating and 646 were non-participating. Of the 68 seasonal residences, 1 was participating and 67 were non-participating. Of the 15 public areas, 1 was participating and 14 were non-participating. Of the 29 unknown structures, 4 were participating and 25 were non-participating.”

Please indicate whether or not the list of 818 receptors analyzed include any cabins identified by property tax codes and any other seasonal residences with septic systems/running water as required by Stipulation 2.19.2.(a). If not, please include them in the list and provide predicted sound levels in tabular format for the Leq-8-hour and the Leq-1-year noise descriptors as required by Stipulation 2.19.2.(d) for those receptors.

***Response:*** *As required by Stipulation 2.19.2(a), seasonal residences studied in the PNIA included cabins, hunting camps, and other seasonal residences identified by property tax codes and having septic systems/running water. As the Applicant lacks access to the majority of parcels outside the Facility Site, receptor information was verified based on data collected from public rights-of-way or, where field verification was not possible, aerial imagery.*

**Name of Person(s)****Preparing Response: Daniel Zvirzden, EDR and Rob O’Neal, Epsilon Date: July 6, 2020**

Date of Request: June 26, 2020

Company Request No.

**Case 18-F-0262****Application of High Bridge Wind LLC for a Certificate of Environmental Compatibility and Public Need Pursuant to Article 10****INTERROGATORY/DOCUMENT REQUEST**

<b>Request No.:</b>	DPS-08
<b>Directed To:</b>	High Bridge Wind LLC
<b>From:</b>	DPS Staff – Daniel Ziobroski and Miguel Moreno-Caballero

**Information Requested: GE Low Frequency****Subject – GE Low Frequency Sound Pressure Levels at residential receptors.**

1. Table 12-2 entitled “Participating and Non-Participating Receptors Modeled 65 dB or Greater for Low Frequency Criteria (GE5.5-158)” shows that the 36 Non-Participating receptors exceed 65 dB in the 16 Hz. frequency band.

- a. Please confirm whether the height of evaluation used was 1.5 meters. If not, please specify the height.

**Response:** Receptor height was 1.5 meters (see page 9-5 of the PNIA).

- b. Please confirm if 2 dB uncertainties were added to the estimates of low frequency sounds at the 16, 31.5, and 63 Hertz full-octave band frequencies for all turbines considered for the Project. If not, please specify the uncertainties used.

**Response:** Two (2) dB were added to every octave band from 16 Hz to 8000 Hz in the sound modeling for this Project. This includes the 16, 31.5, and 63 Hz low frequency bands.

2. The Preconstruction Noise Impact Assessment (PNIA) also states the following:

“GE is the only manufacturer that does not currently meet this design goal at the 16Hz octave band, as the GE 5.5-158 turbine has 29 receptors at 66 dB, six receptors at 67 dB, and one receptor at 68 dB. Octave band specific data in NRO mode are not yet available for this model wind turbine. Nonetheless, the Project will remodel and show compliance with this design goal in the compliance filing once the data are available.”

- a. Please indicate whether octave band specific data are now available from the manufacturer. If so, provide this information and indicate whether it is feasible to meet a sound pressure level limit of 65 dB or lower at any non-participating

**Name of Person(s)****Preparing Response: Rob O’Neal, Epsilon****Date: July 9, 2020**

receptor. If not, please provide a list of receptors where the 65 dB level at 16 Hz. is still exceeded with receptor identification, sound pressure level, and the number of decibels exceeding a 65 dB noise level.

**Response:** *The Applicant has requested this information from GE but, to date, it has not been made available. The Applicant has proposed certificate conditions on sound which will address final turbine selection and project design for the Project and the use of NRO for the Facility. Thus, the requested information will be provided to the Siting Board in conformance with the Certificate Condition and the Applicant will be required to comply with the Certificate and regulations regarding project changes under Article 10.*

As shown in the technical documentation <BEGIN CONFIDENTIAL INFORMATION/>

[REDACTED]

[REDACTED]

[REDACTED]

[REDACTED]

[Redacted line]

[Redacted block]

</END CONFIDENTIAL INFORMATION>

Date of Request: June 26, 2020Company Request No.**Case 18-F-0262****Application of High Bridge Wind LLC for a Certificate of Environmental Compatibility  
and Public Need Pursuant to Article 10****INTERROGATORY/DOCUMENT REQUEST**

<b>Request No.:</b>	DPS-09
<b>Directed To:</b>	High Bridge Wind LLC
<b>From:</b>	DPS Staff – Daniel Ziobroski and Miguel Moreno-Caballero

**Information Requested: Acoustic Technical Specifications (Sound Power Level data)****Subject - Acoustic Technical Specifications for the GE 5.5-158 LNTE**

1. Please provide the Manufacturer's Acoustic Technical Specifications including but not limited to sound power levels for this turbine model in noise reduced operation at all fractional octave bands and different speeds from cut-in to cut-out wind speed.

**Response:** *The Applicant has requested this information from GE but, to date, it has not been made available in its entirety. The Applicant has proposed certificate conditions on sound which will address final turbine selection and project design for the Project and the use of NRO for the Facility. Thus, the requested information will be provided to the Siting Board in conformance with the Certificate Condition and the Applicant will be required to comply with the Certificate and regulations regarding project changes under Article 10.*

*Copies of the NRO technical specification sheets for the GE 5.x-158-50 Hz machine are included with this response: one document contains NRO modes 105-100, and one document contains NRO modes 99-98. For a more detailed discussion of how this machine correlates to the one in the Application, please see response IR-8.*

**Name of Person(s)****Preparing Response:** Rob O'Neal, Epsilon**Date:** July 8, 2020

**Parks, Recreation  
and Historic Preservation****ANDREW M. CUOMO**  
Governor**ERIK KULLESEID**  
Acting Commissioner

September 6, 2019

Grant Johnson  
EDR  
217 Montgomery Street, Suite 1000  
Syracuse, NY 13202  
(via email)Re: ACE/PSC/DEC  
High Bridge Wind Project/100.8MW/30 Turbines  
Multiple Municipalities/Chenango, Delaware & Otsego Counties  
19PR01283

Dear Mr. Johnson:

Thank you for your ongoing consultation with the NYSHPO on behalf of Invenergy. We continue to review this undertaking in accordance with Section 106 of the National Historic Preservation Act of 1966.

These comments are those of the SHPO and relate only to Historic/Cultural resources. They do not include potential environmental impacts to New York State Parkland that may be involved in or near your project. Such impacts must be considered as part of the environmental review of the project pursuant to the National Environmental Policy Act and/or the State Environmental Quality Review Act (New York Environmental Conservation Law Article 8)

Our office is currently reviewing the Phase IB archaeological survey report recently submitted by your office. Comments relating to the findings associated with this report and any specific archaeological concerns will be forthcoming.

Regarding above ground historic resources, our office received the Historic Resources Survey Report (July 2019) prepared by your firm. This documentation reviewed 465 properties within the identified Area of Potential Effect (APE).

Within the survey area 19 properties/districts are listed in the State and National Register of Historic Places (S/NRHP). Within this group are 5 historic districts: North Broad Street Historic District (Norwich, 41 contributing resources), Broad Street-Main Street Historic District (Norwich, 24 contributing buildings), Sidney Historic District (Sidney, 912 contributing resources), Gilbertsville Historic District (Gilbertsville, 183 contributing resources), Rockwells Mills Historic District (Norwich, 26 contributing resources). The remaining 15 properties are individually listed in the registers (see Attached Resource List).

Within the survey area are an additional 5 historic districts and expansion areas that have been determined eligible for inclusion in the registers. These include the: Guildford Historic District

(Guilford, 163 contributing resources), Hamlet of Riverside Historic District (Unidilla, 22 contributing resources), South Broad Street Historic District (Norwich, 21 contributing resources), Broad Street-Main Street Historic District Expansion (Norwich, 22 contributing resources), North Broad Street Historic District (Norwich, 20 contributing resources). An additional 71 individual properties have been determined to be eligible for inclusion in the National Register. At this point in time we have concluded our evaluation of eligible resources. A full list of evaluated resources is attached to this letter as Appendix A.

Per Exhibit 20 of High Bridge Wind LLC's application to the New York State Public Service Commission for a Certificate of Environmental Compatibility and Public Need (CECPN): *"To assist in determining the potential effect of the Facility on historic properties, the Applicant will provide an historic resources effects analysis report to NYSOPRHP via the CRIS website. The report will include an analysis of the potential visual and auditory effects of the Facility on properties determined to be S/NRHP-eligible by NYSOPRHP, and on the overall character and setting of the rural landscape, including representative visual simulations, and recommendations for potential mitigation projects, if appropriate. This analysis will facilitate NYSOPRHP's review of the potential effect of the Facility on historic resources as part of the Section 106 consultation described above."* (page 13)

While this report has not been independently submitted to this office (as stated), we have reviewed Exhibit 24-Visual Impacts of the CECPN.

The listed and eligible resources identified in the survey report are diverse in both nature and their physical settings. Properties that will be in the viewshed of the project include those in established village/hamlet settings as well as resources that occupy open rural agricultural settings. With few exceptions, the scale of the building stock is limited to the height of single and two-story residential, commercial and agricultural buildings with few non-agricultural elements breaking the treetops in this sparsely populated area.

The introduction of up to 30 680-foot tall, ultramodern, kinetic, industrial wind turbines has the potential to forever alter and change this rural setting, which itself is a significant element in much of the survey area. It is this largely unchanged rural setting that serves as the backdrop for the architectural, cultural and scenic tourism heritage of the involved communities. At the height of a 60-story building the turbines will dominate the now largely open views.

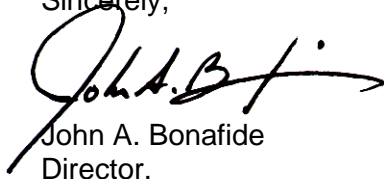
As a result, this undertaking will have a demonstrable and long lasting adverse effect upon the historic resources within the project's APE. We believe it is a reasonable next step to progress to the development of appropriate mitigation to offset what this office believes will be significant visual impacts associated with this undertaking.

To establish more meaningful mitigation program under Section 106, we suggest that a more robust outreach effort be made to contact local historians, historical groups, societies and museums. You should work directly with these individuals and groups to help establish meaningful mitigation projects with associated costs. From a comprehensive list of preservation/history based projects a reasonable Section 106 mitigation proposal can be developed through the consultation process.

The next step in this process will be for the U.S. Army Corps of Engineers to review this effect finding and to determine how best to proceed under Section 106.

At this point in time the NYSHPO has no further comments on the submitted architectural survey report, our archaeological review remains ongoing. If you should have any questions, please contact me at john.bonafide@parks.ny.gov or (518) 268-2166.

Sincerely,

A handwritten signature in black ink, appearing to read "John A. Bonafide", with a long, sweeping horizontal stroke extending to the right.

John A. Bonafide  
Director,  
Technical Preservation Services Bureau  
Agency Historic Preservation Officer

cc: Margaret Crawford, USACE (via CRIS email)  
Andrew Davis, DPS (via CRIS email)  
Laura K. Bomyea, Young/Sommers LLC (via CRIS email)  
NY-CRIS Notification List (via CRIS email)

att: Appendix A – Historic Resource Assessment (16 Pages)

## Appendix A- Historic Resources Assessment

EDR Survey ID	Resource Identification Number (USN)	Property Name	Address	Municipality	County	Previous Eligibility	Recommended Eligibility (EDR)	NYSHPD Finding	Distance to Facility Site (Miles)
405	07722.000165	A cemetery of less than one acre with an estimated 12 headstones, circa 1848 (Curtis Cemetery).	884 River Road	Butternuts (T)	Otsego	Undetermined	Undetermined	Undetermined	1.8
388	07702.000036	Musson Bridge and Falls.	Set back approximately 1,300 feet from Wilbur Hill Road	Butternuts (T)	Otsego	Undetermined	Undetermined	Undetermined	4.3
291	07743.000124	Bushnell's Bridge, and arched back iron bridge (DEMOLISHED).	Spring Street over Butternut Creek	Butternuts (T)	Otsego	Undetermined	Demolished	Not Eligible	4.5
397	07702.000040	A cemetery of less than one acre with an estimated 35 headstones, circa 1818 (Upton Park Cemetery).	State Route 51	Butternuts (T)	Otsego	Undetermined	Eligible	Eligible	1.0
387	07702.000039	An approximately 1.8-acre cemetery with an estimated 558 headstones, circa 1810 (Butternut Valley Cemetery).	1198 River Road	Butternuts (T)	Otsego	Undetermined	Eligible	Eligible	3.0
395	07702.000151	An historic farmstead consisting of a one-and-one-half-story fieldstone residence (1836) and barn.	628 County Road 18	Butternuts (T)	Otsego	N/A	Eligible	Eligible	1.2
293	07702.000152	A one-and-one-half-story Greek Revival-style residence with two ruined outbuildings.	1672 River Road	Butternuts (T)	Otsego	N/A	Eligible	Not Eligible	4.6
257	10NR06184	Gilbertsville Water Works (Lower), an historic waterworks including three dams, a reservoir, and other associated buildings (1896).	County Road 4	Butternuts (T)	Otsego	Listed	Listed	Listed	4.1
292	90NR02195	Tiandarah, a two-and-one-half-story eclectic vernacular style residence (1885).	11 Spring Street	Butternuts (T)	Otsego	Listed	Listed	Listed	4.9
289	90NR02193	Major's Inn and Gilbert Block, late-nineteenth-century Tudor Revival-style commercial buildings (1895)	104 Marion Avenue and 5 Commercial Street	Gilbertsville (V)	Otsego	Listed	Listed	Listed	4.4
288	90NR02194	Gilbertsville Historic District, an historic district comprised of 69 contributing properties encompassing the central part of the Village of Gilbertsville.	Central portion of the Village of Gilbertsville	Gilbertsville (V)	Otsego	Listed	Listed	Listed	4.4
290	90NR02196	Gilbertsville Historic District (Boundary Increase), the entire Village of Gilbertsville as well as five properties to the north and southwest of the village.	The Village of Gilbertsville	Gilbertsville (V)	Otsego	Listed	Listed	Listed	4.8
406	07722.000164	A cemetery of less than one acre with an estimated 65 headstones, circa 1795 (Spencer Cemetery).	County Road 1	Unadilla (T)	Otsego	N/A	Eligible	Eligible	2.1
410	07722.000163	A Jewish summer camp complex consisting of a two-story fieldstone Greek Revival-style residence (1832), and 28 associated structures.	342 County Road 1	Unadilla (T)	Otsego	N/A	Eligible	Eligible	3.9
411	07722.000161	Hamlet of Riverside Historic District, an historic district consisting of 22 contributing properties.	State Route 7 between Riverside Drive and Kip Hill Road	Unadilla (T)	Otsego	Eligible Historic District	Eligible	Eligible	5.1
422	02540.000362	A one-story modular home.	132 Johnston Circle	Sidney (V)	Delaware	Eligible	Not Eligible	Not Eligible	6.2
423	02540.000363	A one-story modular home.	134 Johnston Circle	Sidney (V)	Delaware	Eligible	Not Eligible	Not Eligible	6.2
424	02540.000361	A one-story modular home.	146 Johnston Circle	Sidney (V)	Delaware	Eligible	Not Eligible	Not Eligible	6.2
425	02540.000360	A one-story modular home.	150 Johnston Circle	Sidney (V)	Delaware	Eligible	Not Eligible	Not Eligible	6.2

EDR Survey ID	Resource Identification Number (USN)	Property Name	Address	Municipality	County	Previous Eligibility	Recommended Eligibility (EDR)	NYSHPO Finding	Distance to Facility Site (Miles)
429	02540.000332	A one-story modular home.	208 Bird Avenue	Sidney (V)	Delaware	Eligible	Not Eligible	Not Eligible	6.2
426	02540.000359	A one-story modular home.	154-156 Johnston Circle	Sidney (V)	Delaware	Eligible	Not Eligible	Not Eligible	6.2
427	02540.000358	A one-story modular home.	185 Johnston Circle	Sidney (V)	Delaware	Eligible	Not Eligible	Not Eligible	6.2
430	02540.000333	A two-story vernacular residence.	209 Bird Avenue	Sidney (V)	Delaware	Eligible	Not Eligible	Not Eligible	6.2
433	02540.000331	A one-story modular home.	31 Pearl Street	Sidney (V)	Delaware	Eligible	Not Eligible	Not Eligible	6.2
434	02540.000334	A two-story apartment building.	215-221 Bird Avenue	Sidney (V)	Delaware	Eligible	Not Eligible	Not Eligible	6.2
431	02540.000357	A one-story modular home.	176 Johnston Circle	Sidney (V)	Delaware	Eligible	Not Eligible	Not Eligible	6.2
437	02540.000335	A two-story apartment building.	223-233 Bird Avenue	Sidney (V)	Delaware	Eligible	Not Eligible	Not Eligible	6.2
440	02540.000329	A two-story vernacular duplex.	232-234 Bird Avenue.	Sidney (V)	Delaware	Eligible	Not Eligible	Not Eligible	6.3
441	02540.000336	No description available.	235-245 Bird Avenue	Sidney (V)	Delaware	Eligible	Not Eligible	Not Eligible	6.3
449	02540.000328	A two-story vernacular duplex.	248 Bird Avenue	Sidney (V)	Delaware	Eligible	Not Eligible	Not Eligible	6.3
443	02540.000353	A one-story modular home.	225 Johnston Circle	Sidney (V)	Delaware	Eligible	Not Eligible	Not Eligible	6.3
442	02540.000352	A one-story modular home.	228 Johnston Circle	Sidney (V)	Delaware	Eligible	Not Eligible	Not Eligible	6.3
457	02540.000326	A two-story vernacular duplex.	260-262 Bird Avenue	Sidney (V)	Delaware	Eligible	Not Eligible	Not Eligible	6.3
447	02540.000347	A one-story modular home.	236-238 Johnston Circle	Sidney (V)	Delaware	Eligible	Not Eligible	Not Eligible	6.3
451	02540.000337	A one-story modular home.	255-257 Bird Avenue	Sidney (V)	Delaware	Eligible	Not Eligible	Not Eligible	6.3
448	02540.000350	A one-story modular home.	235-237 Johnston Circle	Sidney (V)	Delaware	Eligible	Not Eligible	Not Eligible	6.3
450	02540.000327	A one-story modular home.	260-262 Bird Avenue	Sidney (V)	Delaware	Eligible	Not Eligible	Not Eligible	6.3
452	02540.000340	A one-story modular home.	274-276 Johnston Circle	Sidney (V)	Delaware	Eligible	Not Eligible	Not Eligible	6.3
455	02540.000346	A one-story modular home.	242-244 Johnston Circle	Sidney (V)	Delaware	Eligible	Not Eligible	Not Eligible	6.3
453	02540.000342	A one-story modular home.	272 Johnston Circle	Sidney (V)	Delaware	Eligible	Not Eligible	Not Eligible	6.3
454	02540.000345	A one-story modular home.	266 Johnston Circle	Sidney (V)	Delaware	Eligible	Not Eligible	Not Eligible	6.4
460	02540.000325	A one-story modular home.	266-268 Bird Avenue	Sidney (V)	Delaware	Eligible	Not Eligible	Not Eligible	6.4
461	02540.000339	A one-story modular home.	269-275 Bird Avenue	Sidney (V)	Delaware	Eligible	Not Eligible	Not Eligible	6.4
462	02540.000341	A one-story modular home.	275-277 Johnston Circle	Sidney (V)	Delaware	Eligible	Not Eligible	Not Eligible	6.4
463	02540.000343	A one-story modular home.	271-273 Johnston Circle	Sidney (V)	Delaware	Eligible	Not Eligible	Not Eligible	6.4
458	02540.000349	A two-story duplex.	257-259 Johnston Circle	Sidney (V)	Delaware	Eligible	Not Eligible	Not Eligible	6.4
454	02540.000344	A one-story modular home.	269 Johnston Circle	Sidney (V)	Delaware	Eligible	Not Eligible	Not Eligible	6.4
465	02540.000324	A one-story modular home.	270-276 Bird Avenue	Sidney (V)	Delaware	Eligible	Not Eligible	Not Eligible	6.4
459	02540.000348	A one-story modular home.	247 Johnston Circle	Sidney (V)	Delaware	Eligible	Not Eligible	Not Eligible	6.4
466	02540.000323	A one-story modular home.	280 Bird Avenue	Sidney (V)	Delaware	Eligible	Not Eligible	Not Eligible	6.4
467	02540.000322	A one-story modular home.	279 Bird Avenue	Sidney (V)	Delaware	Eligible	Not Eligible	Not Eligible	6.4
414	02540.000218	A one-story modular home.	50 Beale Boulevard	Sidney (V)	Delaware	Undetermined	Not Eligible	Not Eligible	6.1
415	02540.000219	A one-story modular home.	53 Beale Boulevard	Sidney (V)	Delaware	Undetermined	Not Eligible	Not Eligible	6.1

EDR Survey ID	Resource Identification Number (USN)	Property Name	Address	Municipality	County	Previous Eligibility	Recommended Eligibility (EDR)	NYSHPO Finding	Distance to Facility Site (Miles)
421	02540.000220	No building on parcel.	101-111 Johnston Circle	Sidney (V)	Delaware	Undetermined	Not Eligible	Not Eligible	6.2
416	02540.000221	A one-story modular home.	68-70 Beale Boulevard	Sidney (V)	Delaware	Undetermined	Not Eligible	Not Eligible	6.2
417	02540.000234	A one-story modular home.	71 Beale Boulevard	Sidney (V)	Delaware	Undetermined	Not Eligible	Not Eligible	6.2
419	02540.000227	A one-story modular home.	151 Johnston Circle	Sidney (V)	Delaware	Undetermined	Not Eligible	Not Eligible	6.2
420	02540.000229	A two-story split-level residence.	171 Johnston Circle	Sidney (V)	Delaware	Undetermined	Not Eligible	Not Eligible	6.2
432	02540.000224	A one-story modular home.	201-211 Johnston Circle	Sidney (V)	Delaware	Undetermined	Not Eligible	Not Eligible	6.3
435	02540.000226	A two-story split-level residence.	200 Johnston Circle	Sidney (V)	Delaware	Undetermined	Not Eligible	Not Eligible	6.3
444	02540.000235	A two-story vernacular duplex.	240-242 Bird Avenue	Sidney (V)	Delaware	Undetermined	Not Eligible	Not Eligible	6.3
445	02540.000222	A one-story apartment building.	245 Bird Avenue	Sidney (V)	Delaware	Undetermined	Not Eligible	Not Eligible	6.3
456	02540.000236	A two-story apartment building.	239-245 Johnston Circle	Sidney (V)	Delaware	Undetermined	Not Eligible	Not Eligible	6.4
412	06NR05685	Pioneer Cemetery, a late eighteenth-century cemetery with an estimated 275 burials.	Main Street	Sidney (V)	Delaware	Listed	Listed	Listed	5.4
413	13NR06446	Sidney Historic District, an historic district comprised of 912 contributing resources.	The Sidney (V)	Sidney (V)	Delaware	Listed	Listed	Listed	5.6
436	02540.000330	No building on parcel.	222-228 Bird Avenue	Sidney (V)	Delaware	Eligible	Not Eligible	Demolished	6.2
446	02540.000351	No building on parcel.	231 Johnston Circle	Sidney (V)	Delaware	Eligible	Not Eligible	Demolished	6.3
418	02540.000228	No building on parcel.	155-161 Johnston Circle	Sidney (V)	Delaware	Undetermined	Not Eligible	Demolished	6.2
428	02540.000225	No address number on county GIS. No building on parcel.	189-199 Johnston Circle	Sidney (V)	Delaware	Undetermined	Not Eligible	Demolished	6.2
438	02540.000232	No building on parcel.	206-216 Johnston Circle	Sidney (V)	Delaware	Undetermined	Not Eligible	Demolished	6.3
439	02540.000230	No building on parcel.	222 Johnston Circle	Sidney (V)	Delaware	Undetermined	Not Eligible	Demolished	6.3
407	01702.000050	A farmstead consisting of a barn and a two-and-one-half-story Colonial Revival residence. High integrity of buildings and setting.	270 Kelley Road	Bainbridge (T)	Chenango	Undetermined	Eligible	Eligible	4.7
401	07702.000043	Flatiron Road Bridge, a timber camelback bridge.	Flatiron Road	Bainbridge (T)	Chenango	Undetermined	Not Eligible	Not Eligible	2.0
386	07702.000034	Copes Corners Bridge (BIN 3353720) a girder and floor beam bridge.	Copes Corners Road over Butternut Creek	Bainbridge (T)	Chenango	Undetermined	Not Eligible	Not Eligible	2.8
400	07702.000143	H.G. Phelps Tenant Farmstead, a two-and-one-half-story Four Square-style residence.	175 State Route 51	Bainbridge (T)	Chenango	Eligible	Eligible	Eligible	1.2
395	01707.000161	Mount Upton Mile Marker, a stone monument.	Corner of State Route 8 & County Road 37	Guilford (T)	Chenango	N/A	Eligible	undetermined	0.9
376	01707.000153	A cemetery of less than one acre with an estimated 37 headstones, circa 1805 (Foote Cemetery, aka Trestle Cemetery).	Ives Settlement Road	Guilford (T)	Chenango	Undetermined	Undetermined	undetermined	1.3
389	01707.000119	BIN 1026390, a Warren Through-truss bridge (DEMOLISHED).	State Route 51	Guilford (T)	Chenango	Undetermined	Demolished	Not Eligible	2.2
367	01707.000008	Guilford Town Clerk, a two-story Greek Revival building	125 Marble Road	Guilford (T)	Chenango	Undetermined	Demolished	Not Eligible	1.5
373	01707.000021	High Bridge/County Bridge, a Pratt through-truss bridge (DEMOLISHED).	42 Creek Fred Smith Road	Guilford (T)	Chenango	Undetermined	Demolished	Not Eligible	0.0
309	01707.000157	An approximately 0.8-acre cemetery with an estimated 262 headstones, circa 1805 (Godfrey's Corners Cemetery).	1074 High Bridge Road	Guilford (T)	Chenango	Undetermined	Eligible	Eligible	0.5

EDR Survey ID	Resource Identification Number (USN)	Property Name	Address	Municipality	County	Previous Eligibility	Recommended Eligibility (EDR)	NYSHPO Finding	Distance to Facility Site (Miles)
390	01707.000103	First Baptist Church of Mt. Upton, a one-story frame Greek Revival church with a three-story central bell tower.	1753 State Route 8	Guilford (T)	Chenango	Undetermined	Eligible	Eligible	0.8
394	01707.000162	Mt. Upton Stables of Lady Upton & Monument, a one-story barn.	1713 State Route 8	Guilford (T)	Chenango	Undetermined	Eligible	Eligible	0.9
402	01707.000137	An approximately 5.5-acre cemetery with an estimated 1,807 headstones, circa 1820 (Maplewood Cemetery).	State Route 8	Guilford (T)	Chenango	Undetermined	Eligible	Eligible	1.0
380	01707.000096	The Publics Inn (Rockdale Hotel), a two-story gambrel roof building.	932 State Route 8	Guilford (T)	Chenango	Undetermined	Eligible	Eligible	1.2
381	01707.000094	A two-story Greek Revival-style residence.	343 Rockdale Road	Guilford (T)	Chenango	Undetermined	Eligible	Eligible	1.2
366	01707.000003	Angel's Inn (The Pillars) Livingston Tavern, a two-story Greek Revival tavern.	113 Marble Road	Guilford (T)	Chenango	Undetermined	Eligible	Eligible	1.5
375	01707.000154	A cemetery of less than one acre with an estimated 149 headstones, circa 1805 (Ives Settlement Cemetery).	Ives Settlement Road near Trestle Huckleborn Road	Guilford (T)	Chenango	Undetermined	Eligible	Eligible	2.0
305	01707.000145	A cemetery of approximately one acre with an estimated 150 headstones, circa 1820 (North Guilford Cemetery)	Whites Hill Road	Guilford (T)	Chenango	N/A	Eligible	Eligible	0.0
310	01707.000156	A one-and-one-half-story cobblestone Greek Revival-style residence.	797 County Road 37	Guilford (T)	Chenango	N/A	Eligible	Eligible	0.1
369	01707.000150	An historic farmstead consisting of a two-story Italianate residence, a barn and a carriage house/garage.	1339 County Road 33	Guilford (T)	Chenango	N/A	Eligible	Eligible	0.4
267	01707.000146	North Guilford Church (Congregational Church of Norwich-Guilford)	476 Aldrich Road	Guilford (T)	Chenango	N/A	Eligible	Eligible	0.5
268	01707.000149	An historic farmstead consisting of a one-and-one-half-story Greek Revival-style residence with two silos and a shed.	228 Oxford Road	Guilford (T)	Chenango	N/A	Eligible	Eligible	0.5
391	01707.000151	A one-and-one-half-story Stick-style residence and barn.	1747 State Route 8	Guilford (T)	Chenango	N/A	Eligible	Eligible	0.8
377	01707.000152	A two-story vernacular duplex.	2075 County Road 35	Guilford (T)	Chenango	N/A	Eligible	Eligible	1.1
260	01707.000148	An historic farmstead consisting of a two-story Greek Revival-style residence (1828), a barn and a shed.	144 Aldrich Road	Guilford (T)	Chenango	N/A	Eligible	Eligible	1.3
302	01707.000160	A small family cemetery of less than one acre with approximately 12 headstones, circa 1836 (Dorman Cemetery).	Lake Road	Guilford (T)	Chenango	N/A	Eligible	Eligible	1.9
374	01707.000155	A one-and-one-half-story Greek Revival-style residence with accompanying barn.	158 Trestle-Huckleborn Road	Guilford (T)	Chenango	N/A	Eligible	Eligible	2.3
304	01707.000159	Root's Corners School, District 15, a one-room schoolhouse.	Corner of Quarry and Glover's Corners Road	Guilford (T)	Chenango	N/A	Eligible	Eligible	3.5
361	01707.000125	Guilford Historic District, an historic district consisting of 163 contributing resources within the village of Guilford.	The hamlet of Guilford	Guilford (T)	Chenango	Eligible Historic District	Eligible	Eligible	1.7
306	01707.000047	A one-and-one-half-story Greek Revival-style residence.	682 County Road 36	Guilford (T)	Chenango	Undetermined	Eligible	Not Eligible	0.0
296	01707.000092	A two-story vernacular residence.	678 Walberg Road	Guilford (T)	Chenango	Undetermined	Eligible	Not Eligible	0.3

EDR Survey ID	Resource Identification Number (USN)	Property Name	Address	Municipality	County	Previous Eligibility	Recommended Eligibility (EDR)	NYSHPO Finding	Distance to Facility Site (Miles)
393	01707.000101	Mt. Upton Central School, a two-story Art Deco-style school building with a central clock tower.	1727 State Route 8	Guilford (T)	Chenango	Undetermined	Eligible	Not Eligible	0.9
369	01707.000016	A two-story Greek Revival/Federal transitional residence.	120 Marble Road	Guilford (T)	Chenango	Undetermined	Eligible	Not Eligible	1.5
308	01707.000158	Wingood Homestead, an historic farmstead consisting of a one-and-one-half-story Greek Revival-style residence and barn.	388 North Pond Road	Guilford (T)	Chenango	N/A	Eligible	Not Eligible	0.6
259	01707.000147	A small, one-story Greek Revival-style residence.	483 Lyon Brook Road	Guilford (T)	Chenango	N/A	Eligible	Not Eligible	1.4
409	07722.000162	BIN 03353650, County Road 35 over Unadilla River.	County Road 35	Guilford (T)	Chenango	N/A	Eligible	Not Eligible	3.7
307	01707.000091	A modified one-and-one-half-story Greek Revival-style residence	709 County Route 36	Guilford (T)	Chenango	Undetermined	Not Eligible	Not Eligible	0.0
385	01707.000106	A two-story Italianate residence.	1847 State Route 8	Guilford (T)	Chenango	Undetermined	Not Eligible	Not Eligible	0.7
398	01707.000098	A two-story vernacular residence.	1702 State Route 8	Guilford (T)	Chenango	Undetermined	Not Eligible	Not Eligible	0.9
399	01707.000097	Midland and Oswego Railroad Depot, a one-story railroad station (Guilford Museum)	1683 State Route 8	Guilford (T)	Chenango	Undetermined	Not Eligible	Not Eligible	0.9
294	01707.000018	Latham's Corners Bridge, a steel camelback Warren-truss bridge.	Latham's Corners Bridge Road	Guilford (T)	Chenango	Undetermined	Not Eligible	Not Eligible	1.0
403	01707.000126	A one-story modular residence.	1460 State Route 8	Guilford (T)	Chenango	Undetermined	Not Eligible	Not Eligible	1.1
378	01707.000022	Rockdale Bridge (BIN 3353660), a pre-stressed concrete bridge.	Cemetery Avenue	Guilford (T)	Chenango	Undetermined	Not Eligible	Not Eligible	1.1
370	01707.000015	A one-and-one-half-story vernacular residence.	100 Stanley Street	Guilford (T)	Chenango	Undetermined	Not Eligible	Not Eligible	1.5
371	01707.000007	A one-and-one-half-story vernacular residence.	110 Stanley Road	Guilford (T)	Chenango	Undetermined	Not Eligible	Not Eligible	1.5
372	01707.000006	Ives Feed Store, a two-story agricultural warehouse.	256 Parker Road	Guilford (T)	Chenango	Undetermined	Not Eligible	Not Eligible	1.7
286	07702.000148	Southtown Dairy, a farmstead consisting of a one-and-one-half-story vernacular residence and two metal pole barns.	854 County Route 18	Guilford (T)	Chenango	Undetermined	Not Eligible	Not Eligible	1.8
408	01707.000084	East Guilford United Presbyterian Church, a one-story frame church with a central bell tower. All covered in vinyl.	2699 County Road 35	Guilford (T)	Chenango	Undetermined	Not Eligible	Not Eligible	3.6
382	01707.000087	A one-story former schoolhouse.	1027 County Route 38	Guilford (T)	Chenango	Undetermined	Not Eligible	Not Eligible	4.3
396	01707.000112	Structure 2 (Former Rockwell Mills Worker Housing), a two-story Italianate residence.	115 State Route 51	Guilford (T)	Chenango	Eligible	Eligible	Not Eligible	1.0
350	01707.000076	Appears demolished.	1301 Main Street	Guilford (T)	Chenango	Eligible	Eligible	N/C Listed HD	2.0
326	01707.000066	A two-story vernacular residence.	1257 Main Street	Guilford (T)	Chenango	Eligible	Eligible	N/C Listed HD	2.0
352	01707.000056	A modified one-and-one-half-story Greek Revival-style residence	1305 Main Street	Guilford (T)	Chenango	Eligible	Eligible	N/C Listed HD	2.0
336	01707.000027	A two-story vernacular residence.	120 Merchant Street	Guilford (T)	Chenango	Eligible	Eligible	N/C Listed HD	2.1
356	01707.000029	A two-and-one-half-story vernacular residence.	138 Merchant Street	Guilford (T)	Chenango	Eligible	Eligible	N/C Listed HD	2.1
357	01707.000028	A two-story Italianate residence.	134 Merchant Street	Guilford (T)	Chenango	Eligible	Eligible	N/C Listed HD	2.2
379	05NR05452	Rockdale Community Church, a mid-nineteenth-century Greek Revival-derived church building.	932 State Route 8	Guilford (T)	Chenango	Listed	Listed	Listed	1.2
363	05NR05453	Guilford Center Cemetery, an early-nineteenth-century cemetery associated with the initial settlement and development of the Town of Guilford.	West side of County Road 36, north of 145 County Road 36	Guilford (T)	Chenango	Listed	Listed	Listed	1.3

EDR Survey ID	Resource Identification Number (USN)	Property Name	Address	Municipality	County	Previous Eligibility	Recommended Eligibility (EDR)	NYSHPO Finding	Distance to Facility Site (Miles)
364	04NR05223	Guilford Center Presbyterian Church, a Greek Revival-style church building (1817).	124 County Road 36	Guilford (T)	Chenango	Listed	Listed	Listed	1.4
316	16NR00094	Jewell Family Homestead, the Greek Revival-style residence of the Jewell family, early settlers of the Town of Guilford (1814).	120 Furnace Hill Road	Guilford (T)	Chenango	Listed	Listed	Listed	1.9
311	01707.000043	A one-and-one-half-story Greek Revival-style residence	156 Furnace Hill Road	Guilford (T)	Chenango	Eligible	Eligible	Eligible/HD	1.7
317	01707.000130	Guilford Elementary School, a two-story Art Deco-style school building.	138 School Street	Guilford (T)	Chenango	Eligible	Eligible	Eligible/HD	1.8
312	01707.000048	A two-story vernacular residence.	134 Furnace Hill Road	Guilford (T)	Chenango	Eligible	Eligible	Eligible/HD	1.8
313	01707.000042	A one-and-one-half-story Greek Revival-style residence	132 Furnace Hill Road	Guilford (T)	Chenango	Eligible	Eligible	Eligible/HD	1.8
315	01707.000044	A two-and-one-half-story vernacular residence.	119 Furnace Hill Road	Guilford (T)	Chenango	Eligible	Eligible	Eligible/HD	1.9
331	01707.000082	A two-story vernacular residence.	1271 Main Street	Guilford (T)	Chenango	Eligible	Eligible	Eligible/HD	1.9
314	01707.000051	A two-story Federal-style residence.	108 Nickolson Street	Guilford (T)	Chenango	Eligible	Eligible	Eligible/HD	2.0
319	01707.000049	A one-and-one-half-story vernacular residence.	3 Furnace Hill Road	Guilford (T)	Chenango	Eligible	Eligible	Eligible/HD	2.0
323	01707.000069	A two-story Four Square-style residence.	1245 Main Street	Guilford (T)	Chenango	Eligible	Eligible	Eligible/HD	2.0
322	01707.000070	A two-story Four Square-style residence.	1240 Main Street	Guilford (T)	Chenango	Eligible	Eligible	Eligible/HD	2.0
325	01707.000067	A two-story vernacular residence.	1254 Main Street	Guilford (T)	Chenango	Eligible	Eligible	Eligible/HD	2.0
327	01707.000065	A two-story vernacular residence.	1259 Main Street	Guilford (T)	Chenango	Eligible	Eligible	Eligible/HD	2.0
330	01707.000064	A two-story center-gabled building.	1261 Main Street	Guilford (T)	Chenango	Eligible	Eligible	Eligible/HD	2.0
335	01707.000081	A two-and-one-half-story vernacular residence.	1273 Main Street	Guilford (T)	Chenango	Eligible	Eligible	Eligible/HD	2.0
318	01707.000052	A two-story Queen Anne-style residence.	1230 Main Street	Guilford (T)	Chenango	Eligible	Eligible	Eligible/HD	2.0
338	01707.000080	A two-story Queen Anne-style residence.	1275 Main Street	Guilford (T)	Chenango	Eligible	Eligible	Eligible/HD	2.0
320	01707.000053	A two-story Queen Anne-style residence.	1236 Main Street	Guilford (T)	Chenango	Eligible	Eligible	Eligible/HD	2.0
339	01707.000079	Guilford United Methodist Church, a two-story frame Gothic Revival-style church with a three-story bell tower.	1277 Main Street	Guilford (T)	Chenango	Eligible	Eligible	Eligible/HD	2.0
341	01707.000078	A two-story vernacular residence.	1281 Main Street	Guilford (T)	Chenango	Eligible	Eligible	Eligible/HD	2.0
321	01707.000054	A two-story Queen Anne-style residence.	1240 Main Street	Guilford (T)	Chenango	Eligible	Eligible	Eligible/HD	2.0
351	01707.000075	A two-story Queen Anne-style residence.	1303 Main Street	Guilford (T)	Chenango	Eligible	Eligible	Eligible/HD	2.0
344	01707.000077	A two-story vernacular residence.	1289 Main Street	Guilford (T)	Chenango	Eligible	Eligible	Eligible/HD	2.0
329	01707.000062	A two-story vernacular residence.	1256 Main Street	Guilford (T)	Chenango	Eligible	Eligible	Eligible/HD	2.0
334	01707.000037	An eight-sided frame residence.	1264 Merchant Street	Guilford (T)	Chenango	Eligible	Eligible	Eligible/HD	2.0
337	01707.000071	Dr. John Clark residence, a one-and-one-half-story Greek Revival-style residence.	1276 Main Street	Guilford (T)	Chenango	Eligible	Eligible	Eligible/HD	2.0
328	01707.000025	A one-and-one-half-story Greek Revival-style residence.	108 Merchant Street	Guilford (T)	Chenango	Eligible	Eligible	Eligible/HD	2.0
354	01707.000061	A two-story center-gabled residence.	1304 Main Street	Guilford (T)	Chenango	Eligible	Eligible	Eligible/HD	2.0
353	01707.000055	A two-story center-gabled residence.	1302 Main Street	Guilford (T)	Chenango	Eligible	Eligible	Eligible/HD	2.0
343	01707.000073	A two-story vernacular residence.	1284 Main Street	Guilford (T)	Chenango	Eligible	Eligible	Eligible/HD	2.0

EDR Survey ID	Resource Identification Number (USN)	Property Name	Address	Municipality	County	Previous Eligibility	Recommended Eligibility (EDR)	NYSHPO Finding	Distance to Facility Site (Miles)
340	01707.000072	A two-story Stick-style residence.	1282 Main Street	Guilford (T)	Chenango	Eligible	Eligible	Eligible/HD	2.0
348	01707.000045	A one-and-one-half-story Greek Revival-style residence	106 Depot Street	Guilford (T)	Chenango	Eligible	Eligible	Eligible/HD	2.0
342	01707.000063	A one-and-one-half-story vernacular residence.	1280 Main Street	Guilford (T)	Chenango	Eligible	Eligible	Eligible/HD	2.0
332	01707.000033	A one-and-one-half-story vernacular residence.	112 Merchant Street	Guilford (T)	Chenango	Eligible	Eligible	Eligible/HD	2.0
333	01707.000024	A two-story residence.	115 Merchant Street	Guilford (T)	Chenango	Eligible	Eligible	Eligible/HD	2.0
355	01707.000046	A two-story Stick-style residence.	112 Depot Street	Guilford (T)	Chenango	Eligible	Eligible	Eligible/HD	2.1
358	01707.000031	A one-and-one-half-story Greek Revival-style residence.	135 Merchant Street	Guilford (T)	Chenango	Eligible	Eligible	Eligible/HD	2.1
360	01707.000036	A two-story Greek Revival-style residence.	132 Mechanic Street	Guilford (T)	Chenango	Eligible	Eligible	Eligible/HD	2.1
258	01707.000032	A two-and-one-half-story vernacular residence.	137 Merchant Street	Guilford (T)	Chenango	Eligible	Eligible	Eligible/HD	2.2
392	01707.000132	Mount Upton United Methodist Church, a one-story Arts-and-Crafts-derived church. Shingle style with intact bell tower. Date stone says 1899, Methodist Episcopal church.	1741 State Route 8	Guilford (T)	Chenango	Eligible	Eligible	Eligible	0.9
347	01707.000074	Appears demolished, modern gas station on site.	1286 Main Street	Guilford (T)	Chenango	Eligible	Eligible	Eligible	2.0
404	01707.000020	Balterson Road Bridge (DEMOLISHED).	Balterson Road	Guilford (T)	Chenango	Undetermined	Demolished	Demolished	0.6
368	01707.000004	Fuery Store (DEMOLISHED).	425 Parker Road	Guilford (T)	Chenango	Undetermined	Demolished	Demolished	1.5
365	01707.000011	A two-story Greek Revival-style residence (DEMOLISHED).	119 County Road 36	Guilford (T)	Chenango	Undetermined	Demolished	Demolished	1.5
324	01707.000068	A two-story vernacular residence.	Main Street	Guilford (T)	Chenango	Eligible	Eligible	Demolished	2.0
349	01707.000083	A one-and-one-half-story vernacular residence.	County Road 35	Guilford (T)	Chenango	Eligible	Eligible	Demolished	2.0
346	01707.000040	A one-story former schoolhouse	Mechanic Street	Guilford (T)	Chenango	Eligible	Eligible	Demolished	2.1
345	01707.000034	A two-and-one-half-story vernacular residence.	122 Mechanic Street	Guilford (T)	Chenango	Eligible	Eligible	Demolished	2.1
362	01707.000060	A two-story vernacular residence.	1331 Main Street	Guilford (T)	Chenango	Undetermined	Eligible	Listed HD	1.9
275	01710.000021	A two-story Italianate residence.	3021 State Route 8	New Berlin (T)	Chenango	Undetermined	Eligible	Eligible	3.7
270	01710.000035	A two-story Italianate residence.	3281 State Route 8	New Berlin (T)	Chenango	Undetermined	Eligible	Eligible	4.8
278	01710.000019	A two-story Italianate residence.	2978 State Route 8	New Berlin (T)	Chenango	Undetermined	Eligible	Not Eligible	3.5
279	01710.000108	A one-and-one-half-story Greek Revival-style residence.	2959 State Route 8	New Berlin (T)	Chenango	Undetermined	Not Eligible	Not Eligible	3.4
276	01710.000018	A two-story Italianate residence.	3014 State Route 8	New Berlin (T)	Chenango	Undetermined	Not Eligible	Not Eligible	3.7
280	01712.000074	BIN 3351710, a thru-truss bridge (County Bridge 165)	Ditch Road over Unadilla River	New Berlin (T)	Chenango	Eligible	Eligible	Eligible	3.7
274	01710.000023	A two-story Greek Revival-style residence.	3049 State Route 8	New Berlin (T)	Chenango	Eligible	Eligible	Eligible	3.8
273	01710.000105	An approximately 0.5-acre cemetery with an estimated 200 headstones, circa 1807 (Holmesville Cemetery).	State Route 8	New Berlin (T)	Chenango	Eligible	Eligible	Eligible	3.9
271	01710.000115	An approximately six-acre cemetery with an estimated 1,773 headstones, circa 1816 (Riverside Cemetery).	State Route 8. Both sides of the road	New Berlin (T)	Chenango	Eligible	Eligible	Eligible	4.6
272	01710.000043	A two-story vernacular residence (DEMOLISHED).	3113 State Route 8	New Berlin (T)	Chenango	Undetermined	Demolished	Demolished	4.2
277	01710.000022	A two-story Italianate residence, (DEMOLISHED)	3007 State Route 8	New Berlin (T)	Chenango	Undetermined	Not Eligible	Demolished	3.6
187	01740.000074	New York State Gas and Electric (DEMOLISHED).	40 South Broad Street	Norwich (C)	Chenango	Eligible	Demolished	Not Eligible/HD	5.3

EDR Survey ID	Resource Identification Number (USN)	Property Name	Address	Municipality	County	Previous Eligibility	Recommended Eligibility (EDR)	NYSHPO Finding	Distance to Facility Site (Miles)
198	01740.000358	Giltner Octagon house, a two-story Italianate octagon residence.	19 Hayes Street	Norwich (C)	Chenango	Undetermined	Eligible	Eligible	5.3
61	01740.000221	A two-story Greek Revival-style residence.	43 Henry Street	Norwich (C)	Chenango	Undetermined	Eligible	Eligible	5.6
240	01740.000409	A two-and-one-half-story brick Italianate residence and carriage house.	63 Birdsall Street	Norwich (C)	Chenango	N/A	Eligible	Eligible	5.0
234	01740.000411	A two-story brick Italianate residence with a cupola.	45 Birdsall Street	Norwich (C)	Chenango	N/A	Eligible	Eligible	5.1
233	01740.000412	Ward School Number One, a two-story Richardsonian Romanesque school building with a central bell tower.	42 Birdsall Street	Norwich (C)	Chenango	N/A	Eligible	Eligible	5.1
199	01740.000418	A two-story Italianate residence.	31 Elm Street	Norwich (C)	Chenango	N/A	Eligible	Eligible	5.3
201	01740.000419	A two-story Italianate residence.	36 Elm Street	Norwich (C)	Chenango	N/A	Eligible	Eligible	5.3
136	01740.000437	A two-story Queen Anne-style residence with an engaged square turret (1888) and garage.	24 Silver Street	Norwich (C)	Chenango	N/A	Eligible	Eligible	5.4
156	01740.000423	A two-story Queen Anne-style residence.	43 West Main Street	Norwich (C)	Chenango	N/A	Eligible	Eligible	5.4
76	01740.000425	A two-story Queen Anne-style residence with engaged turrets.	13 Guernsey Street	Norwich (C)	Chenango	N/A	Eligible	Eligible	5.5
75	01740.000424	House of Talandis, a two-story brick Stick-style residence	15 Guernsey Street	Norwich (C)	Chenango	N/A	Eligible	Eligible	5.5
127	01740.000443	A two-story Italianate residence.	25 Mitchell Street	Norwich (C)	Chenango	N/A	Eligible	Eligible	5.6
48	01740.000416	A two-story brick Italianate residence.	54 Henry Street	Norwich (C)	Chenango	N/A	Eligible	Eligible	5.6
103	01740.000429	A two-story Italianate residence with cupola.	53 Rexford Street	Norwich (C)	Chenango	N/A	Eligible	Eligible	5.7
102	01740.000402	Ward School Number Two, aka Chenango County Historical Society, a two-story Richardsonian Romanesque school building with an engaged tower (1896).	45 Rexford Street	Norwich (C)	Chenango	N/A	Eligible	Eligible	5.7
28	01740.000407	A two-and-one-half-story Italianate residence with garage.	53 Canasawacta Street	Norwich (C)	Chenango	N/A	Eligible	Eligible	5.8
26	01740.000406	A two-story Greek-Revival/Italianate transitional residence.	21 Plymouth Street	Norwich (C)	Chenango	N/A	Eligible	Eligible	5.8
208	01740.000383	South Broad Street Historic District, a potential district with 21 contributing resources.	South Broad Street between	Norwich (C)	Chenango	N/A	Eligible	Eligible	5.1
173	01740.000403	Broad Street-Main Street Historic District Boundary Expansion, a proposed district with 22 contributing resources.	South Broad Street from West Main Street to Hayes Street	Norwich (C)	Chenango	N/A	Eligible	Eligible	5.3
10	01740.000405	North Broad Street Historic District Boundary Expansion, a proposed district consisting of 20 contributing resources.	North Broad Street between Newton Avenue and Sunset Drive	Norwich (C)	Chenango	N/A	Eligible	Eligible	6.1
160	01740.000355	A two-story vernacular residence.	10 Maple Street	Norwich (C)	Chenango	Eligible	Not Eligible	Not Eligible	5.4
139	01740.000374	No description available.	50 Sheldon Street	Norwich (C)	Chenango	Undetermined	Eligible	Not Eligible	5.3
78	01740.000049	Guernsey Memorial Library, a one-story modern library building.	3 Court Street	Norwich (C)	Chenango	Undetermined	Eligible	Not Eligible	5.4
65	01740.000216	A two-story vernacular residence.	23 Henry Street	Norwich (C)	Chenango	Undetermined	Eligible	Not Eligible	5.6
66	01740.000203	A two-story vernacular residence.	24 Guernsey Street	Norwich (C)	Chenango	Undetermined	Eligible	Not Eligible	5.6
64	01740.000218	A two-story Four Square-style residence.	27-27 1/2 Henry Street	Norwich (C)	Chenango	Undetermined	Eligible	Not Eligible	5.6
53	01740.000217	A two-story vernacular residence.	26 Henry Street	Norwich (C)	Chenango	Undetermined	Eligible	Not Eligible	5.6
50	01740.000220	A two-story Italianate residence.	40 Henry Street	Norwich (C)	Chenango	Undetermined	Eligible	Not Eligible	5.6
49	01740.000222	A two-story vernacular residence.	44 Henry Street	Norwich (C)	Chenango	Undetermined	Eligible	Not Eligible	5.6
56	01740.000225	A two-story vernacular residence.	63 Henry Street	Norwich (C)	Chenango	Undetermined	Eligible	Not Eligible	5.6
55	01740.000227	A two-story vernacular residence.	65 Henry Street	Norwich (C)	Chenango	Undetermined	Eligible	Not Eligible	5.6

EDR Survey ID	Resource Identification Number (USN)	Property Name	Address	Municipality	County	Previous Eligibility	Recommended Eligibility (EDR)	NYSHPD Finding	Distance to Facility Site (Miles)
46	01740.000226	A two-story Four Square-style residence with an engaged tower.	64 Henry Street	Norwich (C)	Chenango	Undetermined	Eligible	Not Eligible	5.6
115	01740.000091	A two-story vernacular residence.	13 Terrace Street	Norwich (C)	Chenango	Undetermined	Eligible	Not Eligible	5.7
99	01740.000316	A two-story vernacular residence.	77 Silver Street	Norwich (C)	Chenango	Undetermined	Eligible	Not Eligible	5.7
146	01740.000426	Ward School Number Five, a two-story Collegiate Gothic school building.	125 East Main Street	Norwich (C)	Chenango	N/A	Eligible	Not Eligible	5.3
140	01740.000431	A two-story Four Square-style residence.	63 Sheldon Street	Norwich (C)	Chenango	N/A	Eligible	Not Eligible	5.3
137	01740.000436	A two-story Greek Revival-style residence.	11 Sheldon Street	Norwich (C)	Chenango	N/A	Eligible	Not Eligible	5.4
158	01740.000422	A two-story brick Queen Anne-style residence.	35 West Main Street	Norwich (C)	Chenango	N/A	Eligible	Not Eligible	5.4
135	01740.000438	A two-story Italianate residence.	23 Silver Street	Norwich (C)	Chenango	N/A	Eligible	Not Eligible	5.4
126	01740.000442	A two-story Greek Revival-style residence.	15 Mitchell Street	Norwich (C)	Chenango	N/A	Eligible	Not Eligible	5.6
123	01740.000434	A one-and-one-half-story pressed block commercial building.	49 Silver Street	Norwich (C)	Chenango	N/A	Eligible	Not Eligible	5.6
124	01740.000441	A two-story brick Italianate apartment block.	2-6 Gold Street	Norwich (C)	Chenango	N/A	Eligible	Not Eligible	5.6
51	01740.000417	A one-and-one-half-story brick Craftsman-style residence.	38 Henry Street	Norwich (C)	Chenango	N/A	Eligible	Not Eligible	5.6
59	01740.000421	A two-story Italianate residence.	51 Henry Street	Norwich (C)	Chenango	N/A	Eligible	Not Eligible	5.6
58	01740.000420	A two-story Shingle-style residence.	53 Henry Street	Norwich (C)	Chenango	N/A	Eligible	Not Eligible	5.6
106	01740.000433	A two-story Colonial Revival-style residence.	82 Rexford Street	Norwich (C)	Chenango	N/A	Eligible	Not Eligible	5.6
47	01740.000415	A two-story Queen Anne-style residence.	60 Henry Street	Norwich (C)	Chenango	N/A	Eligible	Not Eligible	5.6
109	01740.000440	A two-story Italianate residence.	63 Silver Street	Norwich (C)	Chenango	N/A	Eligible	Not Eligible	5.6
45	01740.000414	A two-story brick Italianate apartment block.	36 Canasawacta Street	Norwich (C)	Chenango	N/A	Eligible	Not Eligible	5.7
107	01740.000435	A two-story Shingle-style residence	56 Rexford Street	Norwich (C)	Chenango	N/A	Eligible	Not Eligible	5.7
108	01740.000439	A one-story gas station with Colonial Revival elements.	50 Rexford Street	Norwich (C)	Chenango	N/A	Eligible	Not Eligible	5.7
40	01740.000413	A one-and-one-half-story Stick-style residence.	39 Cortland Street	Norwich (C)	Chenango	N/A	Eligible	Not Eligible	5.7
105	01740.000432	A two-story brick Italianate residence.	73 Rexford Street	Norwich (C)	Chenango	N/A	Eligible	Not Eligible	5.7
104	01740.000430	A one-and-one-half-story Craftsman bungalow.	71 Rexford Street	Norwich (C)	Chenango	N/A	Eligible	Not Eligible	5.7
34	01740.000408	A two-story Queen Anne/Shingle-style residence.	38 Cortland Street	Norwich (C)	Chenango	N/A	Eligible	Not Eligible	5.7
98	01740.000428	A one-and-one-half-story Craftsman bungalow.	80 Silver Street	Norwich (C)	Chenango	N/A	Eligible	Not Eligible	5.7
36	01740.000410	A two-story brick Italianate residence.	69 Cortland Street	Norwich (C)	Chenango	N/A	Eligible	Not Eligible	5.7
97	01740.000427	A two-story Art Deco-style brick industrial building.	1-11 Lee Avenue	Norwich (C)	Chenango	N/A	Eligible	Not Eligible	5.8
100	01740.000401	Chenango Historical Society Complex, a proposed district with nine contributing resources.	Rexford Street and Silver Street	Norwich (C)	Chenango	N/A	Eligible	Not Eligible	5.7
245	01740.000254	A two-story vernacular residence.	45-45A Division Street	Norwich (C)	Chenango	Eligible	Not Eligible	Not Eligible	4.9
244	01740.000281	A one-story vernacular residence.	43 Division Street	Norwich (C)	Chenango	Eligible	Not Eligible	Not Eligible	4.9
243	01740.000280	A one-story vernacular residence.	41 Division Street	Norwich (C)	Chenango	Eligible	Not Eligible	Not Eligible	4.9
242	01740.000279	A two-story Four Square-style residence.	39 1/2 Division Street	Norwich (C)	Chenango	Eligible	Not Eligible	Not Eligible	4.9
246	01740.000278	A two-story Greek Revival-style residence.	37 Division Street	Norwich (C)	Chenango	Eligible	Not Eligible	Not Eligible	4.9
246	01740.000228	A one-and-one-half-story Greek Revival residence.	16 Division Street	Norwich (C)	Chenango	Eligible	Not Eligible	Not Eligible	4.9

EDR Survey ID	Resource Identification Number (USN)	Property Name	Address	Municipality	County	Previous Eligibility	Recommended Eligibility (EDR)	NYSHPO Finding	Distance to Facility Site (Miles)
235	01740.000356	A one-story vernacular residence.	15 Westcott Street	Norwich (C)	Chenango	Eligible	Not Eligible	Not Eligible	5.1
239	01740.000350	A two-story vernacular residence.	33 Brown Avenue	Norwich (C)	Chenango	Eligible	Not Eligible	Not Eligible	5.1
226	01740.000325	A two-story vernacular residence.	23 Grove Avenue	Norwich (C)	Chenango	Eligible	Not Eligible	Not Eligible	5.1
236	01740.000349	A one-story vernacular residence.	14 Baldwin Street	Norwich (C)	Chenango	Eligible	Not Eligible	Not Eligible	5.1
232	01740.000331	A two-story Italianate residence.	46 Front Street	Norwich (C)	Chenango	Eligible	Not Eligible	Not Eligible	5.1
228	01740.000326	A one-story vernacular residence.	49 Front Street	Norwich (C)	Chenango	Eligible	Not Eligible	Not Eligible	5.2
225	01740.000341	A two-story vernacular residence.	24 Griffin Street	Norwich (C)	Chenango	Eligible	Not Eligible	Not Eligible	5.2
224	01740.000342	A two-story vernacular residence.	12 Griffin Street	Norwich (C)	Chenango	Eligible	Not Eligible	Not Eligible	5.2
180	01740.000328	A two-story commercial building.	15-17 American Avenue	Norwich (C)	Chenango	Eligible	Not Eligible	Not Eligible	5.3
195	01740.000354	A two-story residence.	22 East Main Street	Norwich (C)	Chenango	Eligible	Not Eligible	Not Eligible	5.3
145	01740.000353	A two-story vernacular residence.	10 Steeres Lane	Norwich (C)	Chenango	Eligible	Not Eligible	Not Eligible	5.3
143	01740.000352	A two-story residence.	6 Sheldon Street	Norwich (C)	Chenango	Eligible	Not Eligible	Not Eligible	5.4
138	01740.000333	A two-story residence.	15 Sheldon Street	Norwich (C)	Chenango	Eligible	Not Eligible	Not Eligible	5.4
159	01740.000344	A two-story vernacular residence.	29 West Main Street	Norwich (C)	Chenango	Eligible	Not Eligible	Not Eligible	5.4
130	01740.000351	A two-story vernacular residence.	78 Mitchell Street	Norwich (C)	Chenango	Eligible	Not Eligible	Not Eligible	5.5
155	01740.000293	A one-and-one-half-story vernacular residence.	73 West Main Street	Norwich (C)	Chenango	Eligible	Not Eligible	Not Eligible	5.5
154	01740.000294	A two-story vernacular residence.	77-77A West Main Street	Norwich (C)	Chenango	Eligible	Not Eligible	Not Eligible	5.5
153	01740.000295	A two-story vernacular residence.	79 West Main Street	Norwich (C)	Chenango	Eligible	Not Eligible	Not Eligible	5.5
152	01740.000201	A two-story vernacular commercial/residential building.	72-72 1/2 West Main Street	Norwich (C)	Chenango	Eligible	Not Eligible	Not Eligible	5.5
71	01740.000206	A two-story vernacular residence.	34 Fair Street	Norwich (C)	Chenango	Eligible	Not Eligible	Not Eligible	5.5
74	01740.000207	A two-story Queen Anne-style residence.	45 Fair Street	Norwich (C)	Chenango	Eligible	Not Eligible	Not Eligible	5.5
68	01740.000211	A two-story Greek Revival-style residence.	52 Fair Street	Norwich (C)	Chenango	Eligible	Not Eligible	Not Eligible	5.6
42	01740.000190	A two-story vernacular residence.	35 Cortland Street	Norwich (C)	Chenango	Eligible	Not Eligible	Not Eligible	5.7
41	01740.000191	A one-and-one-half-story vernacular residence.	37 Cortland Street	Norwich (C)	Chenango	Eligible	Not Eligible	Not Eligible	5.7
35	01740.000189	A two-story vernacular residence.	32-32A Cortland Street	Norwich (C)	Chenango	Eligible	Not Eligible	Not Eligible	5.7
33	01740.000192	A two-story vernacular residence.	42 Cortland Street	Norwich (C)	Chenango	Eligible	Not Eligible	Not Eligible	5.7
37	01740.000196	A two-story vernacular residence.	55 Cortland Street	Norwich (C)	Chenango	Eligible	Not Eligible	Not Eligible	5.7
30	01740.000198	A two-story vernacular residence.	60 Cortland Street	Norwich (C)	Chenango	Eligible	Not Eligible	Not Eligible	5.7
24	01740.000233	A two-story vernacular residence.	14 Auburn Street	Norwich (C)	Chenango	Eligible	Not Eligible	Not Eligible	5.7
222	01740.000242	McDonald's, a modern fast-food restaurant.	165 South Broad Street	Norwich (C)	Chenango	Undetermined	Not Eligible	Not Eligible	4.7
221	01740.000243	Christman Chevrolet-Buick-Opel, a one-story modern automobile dealership.	159 South Broad Street	Norwich (C)	Chenango	Undetermined	Not Eligible	Not Eligible	4.7
248	01740.000234	A one-and-one-half-story Greek Revival residence	32 Jones Avenue	Norwich (C)	Chenango	Undetermined	Not Eligible	Not Eligible	4.7
230	01740.000364	A two-story Greek Revival-style residence.	16 Clinton Street	Norwich (C)	Chenango	Undetermined	Not Eligible	Not Eligible	5.1
229	01740.000363	A two-story Greek Revival-style residence.	14 Clinton Street	Norwich (C)	Chenango	Undetermined	Not Eligible	Not Eligible	5.1
202	01740.000297	Peacock Park Manor, a modern apartment complex.	13 Brown Street	Norwich (C)	Chenango	Undetermined	Not Eligible	Not Eligible	5.2
150	01740.000365	A two-story vernacular residence.	9 Midland Drive	Norwich (C)	Chenango	Undetermined	Not Eligible	Not Eligible	5.2
200	01740.000231	A two-story vernacular residence.	34 Easton Avenue	Norwich (C)	Chenango	Undetermined	Not Eligible	Not Eligible	5.3
134	01740.000235	A one-story Ranch-style residence.	2-6 Merrill Street	Norwich (C)	Chenango	Undetermined	Not Eligible	Not Eligible	5.5

EDR Survey ID	Resource Identification Number (USN)	Property Name	Address	Municipality	County	Previous Eligibility	Recommended Eligibility (EDR)	NYSHPO Finding	Distance to Facility Site (Miles)
77	01740.000200	A one-story pressed block auto garage complex.	44 West Main Street	Norwich (C)	Chenango	Undetermined	Not Eligible	Not Eligible	5.5
129	01740.000232	A two-story vernacular residence.	51 Mitchell Street	Norwich (C)	Chenango	Undetermined	Not Eligible	Not Eligible	5.5
132	01740.000359	A two-story vernacular residence.	22 Mitchell Street	Norwich (C)	Chenango	Undetermined	Not Eligible	Not Eligible	5.5
125	01740.000302	A two-story vernacular residence.	39 Gold Street	Norwich (C)	Chenango	Undetermined	Not Eligible	Not Eligible	5.5
63	01740.000219	A two-story vernacular residence.	29 Henry Street	Norwich (C)	Chenango	Undetermined	Not Eligible	Not Eligible	5.6
62	01740.000204	A two-story Greek Revival-style residence.	29 Guernsey Street	Norwich (C)	Chenango	Undetermined	Not Eligible	Not Eligible	5.6
60	01740.000223	A two-story Greek Revival-style residence.	45 Henry Street	Norwich (C)	Chenango	Undetermined	Not Eligible	Not Eligible	5.6
57	01740.000224	A two-story vernacular residence.	59 Henry Street	Norwich (C)	Chenango	Undetermined	Not Eligible	Not Eligible	5.6
43	01740.000205	A two-story vernacular residence.	45 Guernsey Street	Norwich (C)	Chenango	Undetermined	Not Eligible	Not Eligible	5.6
122	01740.000102	A one-and-one-half-story Craftsman-derived residence.	16 Terrace Street	Norwich (C)	Chenango	Undetermined	Not Eligible	Not Eligible	5.6
121	01740.000090	A two-story Four Square-style residence.	14 Terrace Street	Norwich (C)	Chenango	Undetermined	Not Eligible	Not Eligible	5.7
120	01740.000092	A two-story vernacular residence.	12 Terrace Street	Norwich (C)	Chenango	Undetermined	Not Eligible	Not Eligible	5.7
119	01740.000094	A two-story Four Square-style residence.	10 Terrace Street	Norwich (C)	Chenango	Undetermined	Not Eligible	Not Eligible	5.7
118	01740.000096	A two-story vernacular residence.	8 Terrace Street	Norwich (C)	Chenango	Undetermined	Not Eligible	Not Eligible	5.7
116	01740.000089	A two-story Four Square-style residence.	15 Terrace Street	Norwich (C)	Chenango	Undetermined	Not Eligible	Not Eligible	5.7
117	01740.000097	A one-and-one-half-story Craftsman-derived home.	6 Terrace Street	Norwich (C)	Chenango	Undetermined	Not Eligible	Not Eligible	5.7
114	01740.000093	A two-story Four Square-style residence.	11 Terrace Street	Norwich (C)	Chenango	Undetermined	Not Eligible	Not Eligible	5.7
113	01740.000095	A two-story Four Square-style residence.	9 Terrace Street	Norwich (C)	Chenango	Undetermined	Not Eligible	Not Eligible	5.7
44	01740.000230	A two-story vernacular residence.	42 Canasawacta Street	Norwich (C)	Chenango	Undetermined	Not Eligible	Not Eligible	5.7
112	01740.000098	A one-and-one-half-story Craftsman-derived residence.	7 Terrace Street	Norwich (C)	Chenango	Undetermined	Not Eligible	Not Eligible	5.7
111	01740.000107	A one-story Ranch-style residence.	5 Terrace Street	Norwich (C)	Chenango	Undetermined	Not Eligible	Not Eligible	5.7
90	01740.000308	A one-story commercial building.	34-36 Berry Street	Norwich (C)	Chenango	Undetermined	Not Eligible	Not Eligible	5.7
89	01740.000307	A one-story modular residence.	30 Berry Street	Norwich (C)	Chenango	Undetermined	Not Eligible	Not Eligible	5.7
88	01740.000306	A one-story ranch-style home with attached garage.	28 Berry Street	Norwich (C)	Chenango	Undetermined	Not Eligible	Not Eligible	5.7
87	01740.000305	A one-story ranch-style home with attached garage.	26 Berry Street	Norwich (C)	Chenango	Undetermined	Not Eligible	Not Eligible	5.7
86	01740.000304	A one-and-one-half-story residence.	24 Berry Street	Norwich (C)	Chenango	Undetermined	Not Eligible	Not Eligible	5.7
84	01740.000310	A two-story vernacular residence.	29 Berry Street	Norwich (C)	Chenango	Undetermined	Not Eligible	Not Eligible	5.7
83	01740.000309	A two-story vernacular residence.	27 Berry Street	Norwich (C)	Chenango	Undetermined	Not Eligible	Not Eligible	5.7
82	01740.000303	A two-story vernacular residence.	25 Berry Street	Norwich (C)	Chenango	Undetermined	Not Eligible	Not Eligible	5.7
81	01740.000312	A two-story side-gabled residence. Beige house located behind 31 Berry Street.	33 Berry Street	Norwich (C)	Chenango	Undetermined	Not Eligible	Not Eligible	5.8
96	01740.000110	A one-story Cape Cod residence.	12 Tillman Avenue	Norwich (C)	Chenango	Undetermined	Not Eligible	Not Eligible	5.8
95	01740.000100	A two-story Gothic Revival-inspired residence.	10 Tillman Avenue	Norwich (C)	Chenango	Undetermined	Not Eligible	Not Eligible	5.8
94	01740.000108	A one-story gothic revival residence.	6 Tillman Avenue	Norwich (C)	Chenango	Undetermined	Not Eligible	Not Eligible	5.8
93	01740.000101	A two-story vernacular residence.	17 Tillman Avenue	Norwich (C)	Chenango	Undetermined	Not Eligible	Not Eligible	5.8
92	01740.000109	A two-story vernacular residence.	11 Tillman Avenue	Norwich (C)	Chenango	Undetermined	Not Eligible	Not Eligible	5.8
79	01740.000298	A modern apartment complex.	11 Borden Avenue	Norwich (C)	Chenango	Undetermined	Not Eligible	Not Eligible	6.2
1	01740.000103	A two-story Colonial Revival residence.	197 North Broad Street	Norwich (C)	Chenango	Undetermined	Not Eligible	Not Eligible	6.2
238	01740.000330	A two-story Italianate residence with a cupola.	57 Birdsall Street	Norwich (C)	Chenango	Eligible	Eligible	Not Eligible	5.1

EDR Survey ID	Resource Identification Number (USN)	Property Name	Address	Municipality	County	Previous Eligibility	Recommended Eligibility (EDR)	NYSHPD Finding	Distance to Facility Site (Miles)
131	01740.000345	A two-story Greek Revival style residence.	12 Mitchell Street	Norwich (C)	Chenango	Eligible	Eligible	Not Eligible	5.5
73	01740.000210	A two-story Queen Anne-style residence with an engaged central tower	51 Fair Street	Norwich (C)	Chenango	Eligible	Eligible	Not Eligible	5.6
72	01740.000212	A two-story Italianate residence.	53 Fair Street	Norwich (C)	Chenango	Eligible	Eligible	Not Eligible	5.6
70	01740.000208	A two-story vernacular residence.	46 Fair Street	Norwich (C)	Chenango	Eligible	Eligible	Not Eligible	5.6
54	01740.000215	A two-story vernacular residence.	22 Henry Street	Norwich (C)	Chenango	Eligible	Eligible	Not Eligible	5.6
69	01740.000209	A two-story vernacular residence.	50 Fair Street	Norwich (C)	Chenango	Eligible	Eligible	Not Eligible	5.6
52	01740.000332	A two-story vernacular residence.	32 Henry Street	Norwich (C)	Chenango	Eligible	Eligible	Not Eligible	5.6
67	01740.000213	A two-story Queen Anne-style residence.	62 Fair Street	Norwich (C)	Chenango	Eligible	Eligible	Not Eligible	5.6
39	01740.000291	A two-story Italianate residence.	41 Cortland Street	Norwich (C)	Chenango	Eligible	Eligible	Not Eligible	5.7
38	01740.000194	A two-story vernacular residence.	53 Cortland Street	Norwich (C)	Chenango	Eligible	Eligible	Not Eligible	5.7
32	01740.000193	A two-story vernacular residence.	44 Cortland Street	Norwich (C)	Chenango	Eligible	Eligible	Not Eligible	5.7
101	01740.000361	James Flanagan Research Center, a two-story Greek Revival house.	43 Rexford Street	Norwich (C)	Chenango	Eligible	Eligible	Not Eligible	5.7
31	01740.000195	A two-story vernacular residence.	54 Cortland Street	Norwich (C)	Chenango	Eligible	Eligible	Not Eligible	5.7
27	01740.000197	A two-story vernacular residence.	58 Cortland Street	Norwich (C)	Chenango	Eligible	Eligible	Not Eligible	5.7
171	01740.000075	A two-story commercial building.	21 South Broad Street	Norwich (C)	Chenango	Eligible	Not Eligible	N/C Eligible HD	5.3
167	01740.000051	A three-story brick commercial building.	14-16 South Broad Street	Norwich (C)	Chenango	Eligible	Not Eligible	N/C Eligible HD	5.4
8	01740.000106	Chenango Memorial Hospital, a three-story brick Art Deco hospital with a central clock tower.	173 North Broad Street	Norwich (C)	Chenango	N/A	Eligible	N/C Eligible HD	6.1
148	01740.000046	A two-story commercial building.	19-23 East Main Street	Norwich (C)	Chenango	Eligible	Not Eligible	N/C Eligible HD	5.4
184	01740.000059	Woolworth's, a one-story commercial building.	34-36 South Broad Street	Norwich (C)	Chenango	Eligible	Not Eligible	N/C Eligible HD	5.3
186	01740.000073	A one-story commercial building.	38 1/2 South Broad Street	Norwich (C)	Chenango	Eligible	Not Eligible	N/C Listed HD	5.3
182	01740.000214	A two-story mixed-used house.	29-31 South Broad Street	Norwich (C)	Chenango	Eligible	Not Eligible	N/C Listed HD	5.3
174	01740.000037	A two-story brick commercial building.	23 South Broad Street	Norwich (C)	Chenango	Undetermined	Not Eligible	N/C Listed HD	5.3
165	01740.000034	A three-story brick commercial building.	11 South Broad Street	Norwich (C)	Chenango	Listed/HD	Listed/HD	Listed/HD	5.4
164	01740.000347	A three-story brick commercial building.	7-9 South Broad Street	Norwich (C)	Chenango	Listed/HD	Listed/HD	Listed/HD	5.4
161	01740.000060	Chapman-Turner Park	2-4 South Broad Street	Norwich (C)	Chenango	Undetermined	Listed/HD	Listed/HD	5.4
204	09NR05979	Eaton Family Residence/Jewish Center of Norwich, the early-twentieth-century Colonial Revival residence of the Eaton family.	72 South Broad Street	Norwich (C)	Chenango	Listed	Listed	Listed	5.1
197	18NR00076	Norwich Pharmacal Company Warehouse, a four-story reinforced concrete warehouse building (1916).	20 American Avenue	Norwich (C)	Chenango	Listed	Listed	Listed	5.3
194	90NR00156	United States Post Office - Norwich, an early-to-mid-twentieth-century brick Colonial Revival style public building (1933).	20-22 East Main Street	Norwich (C)	Chenango	Listed	Listed	Listed	5.3
147	90NR00157	Chenango County Courthouse District, an historic district comprised of 24 contributing buildings encompassing part of the Village of Norwich.	East and West Main Streets, North and South Broad Streets and East and West Park Place near the town square.	Norwich (C)	Chenango	Listed	Listed	Listed	5.4

EDR Survey ID	Resource Identification Number (USN)	Property Name	Address	Municipality	County	Previous Eligibility	Recommended Eligibility (EDR)	NYSHPO Finding	Distance to Facility Site (Miles)
157	09NR06009	Emmanuel Episcopal Church Complex, a late-nineteenth-century Gothic Revival style church building (1874)	37 West Main Street	Norwich (C)	Chenango	Listed	Listed	Listed	5.4
133	03NR05074	Methodist Episcopal Church of Norwich, a two-story brick Romanesque-Gothic Revival church with two engaged bell towers (1875)	74 North Broad Street	Norwich (C)	Chenango	Listed	Listed	Listed	5.5
25	90NR00158	North Broad Street Historic District, a residential district consisting of 41 contributing resources encompassing approximately 19.5 acres.	State Route 12 between Newton Avenue and Cortland Street	Norwich (C)	Chenango	Listed	Listed	Listed	5.6
192	01740.000327	A two-story Colonial Revival-style residence.	62 South Broad Street	Norwich (C)	Chenango	Eligible	Eligible	Eligible/HD	5.2
189	01740.000029	Manley House, a two-and-one-half-story Second Empire residence.	42 South Broad Street	Norwich (C)	Chenango	Eligible	Eligible	Eligible/HD	5.3
188	01740.000404	A two-story residence.	39-41 S Broad St	Norwich (C)	Chenango	Eligible	Eligible	Eligible/HD	5.3
179	01740.000058	A two-story commercial building.	27 South Broad Street	Norwich (C)	Chenango	Eligible	Eligible	Eligible/HD	5.3
181	01740.000072	A three-story brick commercial building.	32 South Broad Street	Norwich (C)	Chenango	Eligible	Eligible	Eligible/HD	5.3
178	01740.000056	A three-story commercial building.	28-30 South Broad Street	Norwich (C)	Chenango	Eligible	Eligible	Eligible/HD	5.3
176	01740.000038	A three-story brick commercial building.	25 South Broad Street	Norwich (C)	Chenango	Eligible	Eligible	Eligible/HD	5.3
177	01740.000066	A three-story brick commercial building.	26 South Broad Street	Norwich (C)	Chenango	Eligible	Eligible	Eligible/HD	5.3
175	01740.000028	A three-story brick commercial building.	24 South Broad Street	Norwich (C)	Chenango	Eligible	Eligible	Eligible/HD	5.3
172	01740.000053	A two-story brick commercial building.	20-22 South Broad Street	Norwich (C)	Chenango	Eligible	Eligible	Eligible/HD	5.3
170	01740.000036	A one-story commercial building.	17-19 South Broad Street	Norwich (C)	Chenango	Eligible	Eligible	Eligible/HD	5.3
168	01740.000035	A three-story brick commercial building.	13-15 South Broad Street	Norwich (C)	Chenango	Eligible	Eligible	Eligible/HD	5.3
169	01740.000052	A three-story brick commercial building.	18 South Broad Street	Norwich (C)	Chenango	Eligible	Eligible	Eligible/HD	5.3
166	01740.000065	A two-story brick commercial building.	12 South Broad Street	Norwich (C)	Chenango	Eligible	Eligible	Eligible/HD	5.4
163	01740.000050	A two-story brick commercial building.	10 South Broad Street	Norwich (C)	Chenango	Eligible	Eligible	Eligible/HD	5.4
22	01740.000111	A two-story Queen Anne/Colonial Revival residence.	152 North Broad Street	Norwich (C)	Chenango	Eligible	Eligible	Eligible/HD	5.9
20	01740.000112	A one-and-one-half-story Colonial Revival residence.	154 North Broad Street	Norwich (C)	Chenango	Eligible	Eligible	Eligible/HD	5.9
19	01740.000113	A two-story Colonial Revival residence.	156 North Broad Street	Norwich (C)	Chenango	Eligible	Eligible	Eligible/HD	6.0
18	01740.000114	A two-story Colonial Revival residence.	158 North Broad Street	Norwich (C)	Chenango	Eligible	Eligible	Eligible/HD	6.0
16	01740.000115	A two-story Colonial Revival residence.	160 North Broad Street	Norwich (C)	Chenango	Eligible	Eligible	Eligible/HD	6.0
17	01740.000121	A two-story stone Colonial Revival residence.	155 North Broad Street	Norwich (C)	Chenango	Eligible	Eligible	Eligible/HD	6.0
15	01740.000116	A two-story split-level residence.	166 North Broad Street	Norwich (C)	Chenango	Eligible	Eligible	Eligible/HD	6.0
13	01740.000117	A two-story vernacular residence.	168 North Broad Street	Norwich (C)	Chenango	Eligible	Eligible	Eligible/HD	6.0
14	01740.000122	Newtown Mansion-Chenango Memorial Hospital, a two-and-one-half-story Colonial Revival residence.	179 North Broad Street	Norwich (C)	Chenango	Eligible	Eligible	Eligible/HD	6.0
12	01740.000118	A two-story residence.	170 North Broad Street	Norwich (C)	Chenango	Eligible	Eligible	Eligible/HD	6.0
9	01740.000080	A one-and-one-half-story Colonial Revival residence.	174 North Broad Street	Norwich (C)	Chenango	Eligible	Eligible	Eligible/HD	6.1

EDR Survey ID	Resource Identification Number (USN)	Property Name	Address	Municipality	County	Previous Eligibility	Recommended Eligibility (EDR)	NYSHPO Finding	Distance to Facility Site (Miles)
7	01740.000082	A two-story salt-box residence.	183 North Broad Street	Norwich (C)	Chenango	Eligible	Eligible	Eligible/HD	6.1
6	01740.000105	A two-story Colonial Revival residence.	185 North Broad Street	Norwich (C)	Chenango	Eligible	Eligible	Eligible/HD	6.1
5	01740.000083	A two-story Colonial Revival residence.	187 North Broad Street	Norwich (C)	Chenango	Eligible	Eligible	Eligible/HD	6.1
4	01740.000084	A two-story Colonial Revival residence.	189 North Broad Street	Norwich (C)	Chenango	Eligible	Eligible	Eligible/HD	6.2
3	01740.000085	A two-story Colonial Revival residence.	191 North Broad Street	Norwich (C)	Chenango	Eligible	Eligible	Eligible/HD	6.2
2	01740.000104	A one-and-one-half-story gambrel-roofed residence.	193 North Broad Street	Norwich (C)	Chenango	Eligible	Eligible	Eligible/HD	6.2
223	01740.000245	An approximately 38-acre cemetery with an estimated 17,900 headstones, circa 1860 (Mount Hope Cemetery).	South Broad Street	Norwich (C)	Chenango	Eligible	Eligible	Eligible	4.6
237	01740.000329	A two-story Italianate residence with a cupola.	53 Birdsall Street	Norwich (C)	Chenango	Eligible	Eligible	Eligible	5.1
227	01740.000321	Chenango County Fairground, a collection of 18 agricultural buildings.	168 Main Street	Norwich (C)	Chenango	Eligible	Eligible	Eligible	5.1
196	01740.000289	Freight Depot, a one-story railroad depot.	1 Court Plaza	Norwich (C)	Chenango	Eligible	Eligible	Eligible	5.3
142	01740.000338	A two-story brick commercial building.	8 Mechanic Street	Norwich (C)	Chenango	Eligible	Eligible	Eligible	5.5
151	01740.000290	A two-and-one-half-story bluestone mill building.	74 West Main Street	Norwich (C)	Chenango	Eligible	Eligible	Eligible	5.5
128	01740.000343	A two-story front-gabled building.	33 Mitchell Street	Norwich (C)	Chenango	Eligible	Eligible	Eligible	5.5
29	01740.000199	A two-story vernacular residence.	66-68 Cortland Street	Norwich (C)	Chenango	Eligible	Eligible	Eligible	5.7
149	01740.000202	Norwich Mills (DEMOLISHED).	96-100 East Main Street	Norwich (C)	Chenango	Eligible	Demolished	Demolished	5.2
110	01740.000318	Norwich Wire Works Building (DEMOLISHED).	23 State Street	Norwich (C)	Chenango	Eligible	Demolished	Demolished	5.7
144	01712.000079	St. Bart's Tool Shed, a two-story, six-sided shed (DEMOLISHED).	73 Main Street	Norwich (C)	Chenango	Undetermined	Demolished	Demolished	5.4
141	01740.000079	A three-story brick commercial building.	58 North Broad Street	Norwich (C)	Chenango	Undetermined	Demolished	Demolished	5.5
85	01740.000311	Description not available (DEMOLISHED).	31 Berry Street	Norwich (C)	Chenango	Undetermined	Demolished	Demolished	5.7
80	01740.000313	A steel post-and-beam warehouse structure (DEMOLISHED).	57-67 Borden Avenue	Norwich (C)	Chenango	Undetermined	Demolished	Demolished	5.9
23	01740.000167	Red Mill Bridge/County Bridge 76, no description available (DEMOLISHED).	Red Mill Road terminus	Norwich (C)	Chenango	Undetermined	Demolished	Demolished	6.0
231	01740.000299	A one-story vernacular residence.	28 Front Street	Norwich (C)	Chenango	Eligible	Not Eligible	Demolished	5.2
247	01740.000301	A two-story vernacular residence.	28-34 Hale Street	Norwich (C)	Chenango	Undetermined	Not Eligible	Demolished	4.8
162	01740.000061	No description available, property appears demolished.	6 South Broad Street	Norwich (C)	Chenango	Undetermined	Not Eligible	Demolished	5.4
207	01740.000008	Dr. Hollis House, a two-story residence (1797).	79 South Broad Street	Norwich (C)	Chenango	Undetermined	Eligible	Listed HD	5.1
209	01740.000398	A two-story Queen Anne/Stick-style residence.	84 South Broad Street	Norwich (C)	Chenango	N/A	Eligible	Listed HD	5.1
206	01740.000399	A two-story vernacular style residence.	80 South Broad Street	Norwich (C)	Chenango	N/A	Eligible	Listed HD	5.1
205	01740.000400	A one-and-one-half-story brick and stone Chateau-esque residence.	78 South Broad Street	Norwich (C)	Chenango	N/A	Eligible	Listed HD	5.1
202	01740.000388	A two-story Greek Revival-style residence.	71 South Broad Street	Norwich (C)	Chenango	N/A	Eligible	Listed HD	5.2
193	01740.000387	A two-story Queen Anne-style residence.	67 South Broad Street	Norwich (C)	Chenango	N/A	Eligible	Listed HD	5.2
191	01740.000386	A two-story Queen Anne-style residence.	65 South Broad Street	Norwich (C)	Chenango	N/A	Eligible	Listed HD	5.2
190	01740.000385	A two-and-one-half-story brick Prairie Style residence.	61 South Broad Street	Norwich (C)	Chenango	N/A	Eligible	Listed HD	5.2
183	01740.000229	A two-story brick commercial building.	4 American Avenue	Norwich (C)	Chenango	Undetermined	Eligible	Listed HD	5.3

EDR Survey ID	Resource Identification Number (USN)	Property Name	Address	Municipality	County	Previous Eligibility	Recommended Eligibility (EDR)	NYSHPO Finding	Distance to Facility Site (Miles)
185	01740.000348	Colonia Theatre, a two-story Italianate movie theater.	33-37 South Broad Street	Norwich (C)	Chenango	N/A	Eligible	Listed HD	5.3
220	01740.000391	A two-story vernacular residence derivative of the Prairie Style.	127 South Broad Street	Norwich (C)	Chenango	N/A	Eligible	Listed HD	4.8
219	01740.000392	A two-story Colonial Revival duplex constructed of pressed block.	132 South Broad Street	Norwich (C)	Chenango	N/A	Eligible	Listed HD	4.8
218	01740.000393	A two-story Italianate residence with a cupola.	121 South Broad Street	Norwich (C)	Chenango	N/A	Eligible	Listed HD	4.9
217	01740.000394	A two-story Italianate residence with a cupola.	117 South Broad Street	Norwich (C)	Chenango	N/A	Eligible	Listed HD	4.9
215	01740.000384	Ward School Number Four, a two-story Richardsonian Romanesque school building with a central crenelated tower.	113 South Broad Street	Norwich (C)	Chenango	N/A	Eligible	Listed HD	4.9
214	01740.000390	A two-and-one-half-story Colonial Revival residence.	107 South Broad Street	Norwich (C)	Chenango	N/A	Eligible	Listed HD	5.0
213	01740.000395	A two-and-one-half-story Queen Anne style residence.	108 South Broad Street	Norwich (C)	Chenango	N/A	Eligible	Listed HD	5.0
212	01740.000389	A two-story brick Queen Anne-style residence.	97 South Broad Street	Norwich (C)	Chenango	N/A	Eligible	Listed HD	5.0
211	01740.000396	A two-story Shingle-style residence.	96 South Broad Street	Norwich (C)	Chenango	N/A	Eligible	Listed HD	5.0
210	01740.000397	A two-story Queen Anne-style residence with an engaged square turret.	94 South Broad Street	Norwich (C)	Chenango	N/A	Eligible	Listed HD	5.0
91	01740.000099	A two-story Colonial Revival-style residence.	9 Tillman Avenue	Norwich (C)	Chenango	Undetermined	Eligible	Listed HD	5.8
21	01740.000120	A two-story Colonial Revival residence.	145 North Broad Street	Norwich (C)	Chenango	Undetermined	Eligible	Listed HD	6.0
11	01740.000081	A one-and-one-half-story Colonial Revival residence.	172 North Broad Street	Norwich (C)	Chenango	Undetermined	Eligible	Listed HD	6.0
263	01712.000040	A two-story Greek Revival-style residence.	1317 County Road 36	Norwich (T)	Chenango	Undetermined	Eligible	Eligible	2.0
264	01712.000090	Pine Hills Farms, an historic farmstead consisting of a two-story Greek Revival-style residence and four agricultural support buildings.	895 County Road 33	Norwich (T)	Chenango	N/A	Eligible	Eligible	1.2
250	01712.000089	A cemetery of less than one acre with an estimated 20 headstones, circa 1820 (Gates Cemetery).	119-121 Grotsinger Road	Norwich (T)	Chenango	N/A	Eligible	Eligible	3.2
266	01712.000025	A one-and-one-half-story Greek Revival-style residence.	377 Ken Stead Road	Norwich (T)	Chenango	Undetermined	Not Eligible	Not Eligible	1.0
265	01712.000038	A one-and-one-half-story Greek Revival-style residence.	1488 County Road 36	Norwich (T)	Chenango	Undetermined	Not Eligible	Not Eligible	1.4
285	01712.000084	A two-story Queen Anne-style residence.	2494 State Route 8	Norwich (T)	Chenango	Undetermined	Not Eligible	Not Eligible	1.4
284	01712.000083	A farmstead consisting of a two-story Greek Revival-style residence and barn.	2521 State Route 8	Norwich (T)	Chenango	Undetermined	Not Eligible	Not Eligible	1.6
282	01712.000013	A two-story Greek Revival-style residence.	2593 State Route 8	Norwich (T)	Chenango	Undetermined	Not Eligible	Not Eligible	1.9
262	01712.000026	A two-story Italianate residence.	677 County Road 33	Norwich (T)	Chenango	Undetermined	Not Eligible	Not Eligible	2.2
249	01712.000024	A farm complex consisting of a two-story Greek Revival-style residence and three associated buildings.	300 Dan Road	Norwich (T)	Chenango	Undetermined	Not Eligible	Not Eligible	2.3
261	01712.000027	A two-and-one-half-story vernacular residence.	1023 County Road 34	Norwich (T)	Chenango	Undetermined	Not Eligible	Not Eligible	2.5
253	01712.000041	District School #13, a one-story former schoolhouse.	4777 State Route 32	Norwich (T)	Chenango	Undetermined	Not Eligible	Not Eligible	2.7
252	01712.000061	BIN 3350770, New Halfway House Road Bridge	County Road 32 over Chenango River	Norwich (T)	Chenango	Undetermined	Not Eligible	Not Eligible	2.8
251	01712.000062	A one-and-one-half-story Greek Revival-style residence	142 Halfway House Road	Norwich (T)	Chenango	Undetermined	Not Eligible	Not Eligible	2.9

EDR Survey ID	Resource Identification Number (USN)	Property Name	Address	Municipality	County	Previous Eligibility	Recommended Eligibility (EDR)	NYSHPO Finding	Distance to Facility Site (Miles)
384	10NR06110	Rockwell's Mills Historic District, and historic district consisting of 26 contributing properties encompassing part of the hamlet of Rockwell's Mills.	The hamlet of Rockwell's Mills	Norwich (T)	Chenango	Listed	Listed	Listed	0.9
283	94NR00742	White Store Church & Evergreen Cemetery, an early-nineteenth-century church and cemetery property.	644 White Store Road	Norwich (T)	Chenango	Listed	Listed	Listed	1.7
281	01712.000010	White Store Bridge.	White Store Bridge Road	Norwich (T)	Chenango	Eligible	Unknown	Demolished	2.5
255	01714.000107	An historic farmstead consisting of a two-and-one-half-story Foursquare residence and three associated buildings.	4643 State Route 12	Oxford (T)	Chenango	N/A	Eligible	Not Eligible	3.8
298	01714.000041	A two-story Greek Revival-style residence.	299 Old Virginia Road	Oxford (T)	Chenango	Undetermined	Not Eligible	Not Eligible	3.7
258	01714.000002	A one-story vernacular residence.	4480 State Route 12	Oxford (T)	Chenango	Undetermined	Not Eligible	Not Eligible	4.0
254	01714.000022	A two-story vernacular residence.	4731 State Route 32	Oxford (T)	Chenango	Undetermined	Eligible	Not Eligible	2.6
301	01714.000029	An historic farmstead consisting of a two-story Greek Revival-style residence and a bank barn.	221 Ryan Road	Oxford (T)	Chenango	Undetermined	Eligible	Not Eligible	3.6
300	01714.000056	A farmstead consisting of three agricultural buildings and a two-story Italianate residence.	137 Ryan Road	Oxford (T)	Chenango	Eligible	Eligible	Eligible	4.0
256	01718.000001	A two-story stone residence.	4665 State Route 12	Oxford (T)	Chenango	Undetermined	Eligible	Eligible	3.7
287	01714.000110	A cemetery of less than one acre with an estimated 24 headstones, circa 1819 (Blackman Cemetery).	County Road 4	Oxford (T)	Chenango	Undetermined	Eligible	Eligible	4.3
299	01714.000109	A cemetery of less than one acre with an estimated 50 headstones, circa 1835 (Moore Cemetery).	County Road 27	Oxford (T)	Chenango	Undetermined	Eligible	Eligible	4.5
303	01714.000108	A cemetery of less than one acre with an estimated 18 headstones, circa 1840 (Brooks Cemetery).	291 Brooksbank Road	Oxford (T)	Chenango	Undetermined	Eligible	Eligible	4.8
297	90NR00167	Oxford Village Historic District, an historic district comprised of 201 contributing properties encompassing the central part of the Village of Oxford.	The Village of Oxford	Oxford (V)	Chenango	Listed	Listed	Listed	4.6