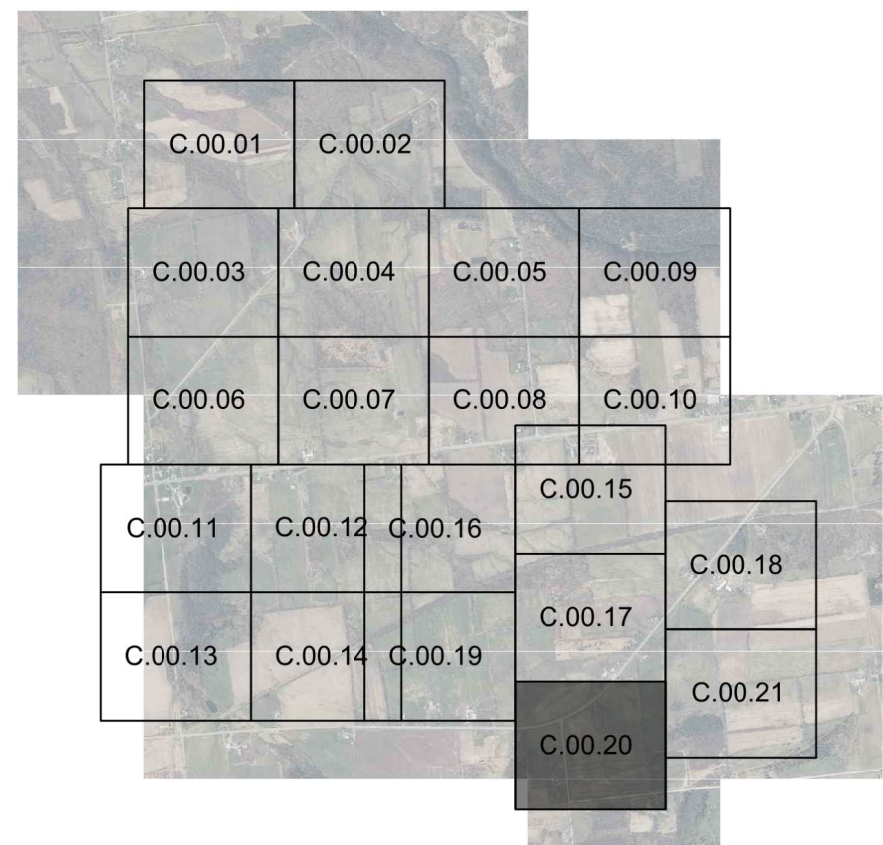


FOR CONTINUATION, SEE SHEET PV-C.00.17



FOR CONTINUATION, SEE SHEET PV-C.00.21



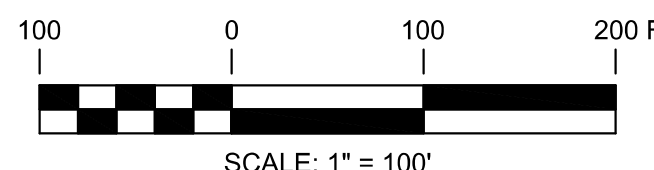
KEY MAP
SCALE: 1" = 3000'

LEGEND

- PROPERTY BOUNDARY
- LEASE LIMITS
- TOWN BOUNDARY
- RIGHT OF WAY
- LIMITS OF DISTURBANCE
- MINOR CONTOUR
- MAJOR CONTOUR
- PAVED ROAD
- GRAVEL ROAD
- DRIVEWAY
- BUILDING
- CULVERT
- EXISTING WELL
- UTILITY POLE
- EXISTING VALVE
- EXISTING OVERHEAD ELECTRIC
- OVERHEAD ELECTRIC
- STREAM
- WETLAND ADJACENT AREA / STREAM BUFFER
- CHAIN LINK FENCE
- DEMOLISH CHAIN LINK FENCE
- BARBED WIRE FENCE
- DEMOLISH BARBED WIRE FENCE
- STONE WALL
- DEMOLISH STONE WALL
- EXISTING TREELINE
- TREELINE TO BE REMOVED
- PROPOSED TREELINE
- EXISTING BRUSHLINE
- BRUSHLINE TO BE REMOVED
- PROPOSED BRUSHLINE
- FEMA ZONE A
- WATER SURFACE
- WETLAND
- TREE CLEARING
- SELECTIVE TREE CUTTING



PRELIMINARY
NOT FOR CONSTRUCTION



UNDER NEW YORK STATE EDUCATION LAW ARTICLE 145 (ENGINEERING), SECTION 7209 (2), IT IS A VIOLATION OF THE LAW FOR ANY PERSON, UNLESS ACTING UNDER THE DIRECTION OF A LICENSED PROFESSIONAL ENGINEER, TO ALTER THIS DOCUMENT.



2180 South 1300 East, Suite 600
Salt Lake City, UT 84106-2749
(801) 679-3500



249 Western Avenue
Augusta, ME 04330

PE STAMP:



KEY PLAN:

REVISIONS:

NO.	DATE	DESCRIPTION
0	01/19/2022	DESIGN DRAWINGS
1	06/27/2022	ISSUED FOR PERMIT
2	07/20/2022	ISSUED FOR PERMIT
-	-	-
-	-	-
-	-	-
-	-	-
-	-	-

PROJECT TITLE:

BROOKSIDE SOLAR PROJECT

PROJECT LOCATION:

TOWNS OF BURKE AND CHATEAUGAY, NY

SHEET TITLE & DESCRIPTION:

EXISTING CONDITIONS & CLEARING PLAN

PROJ NUM:	422299
DES:	C. WINTERMUTE
DWN:	C. WINTERMUTE
CHK:	J. HEIDIG
APV:	-
DATE:	05/21/2021
SCALE AT 22" x 34":	

1" = 100'

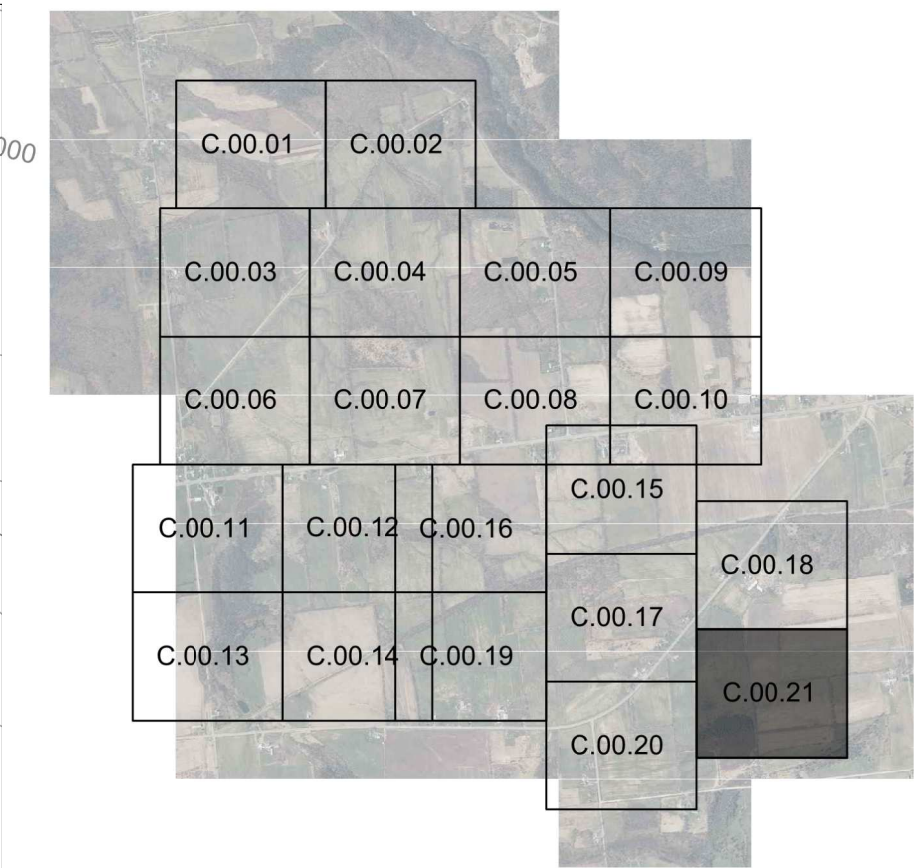
SHEET NO:	PV-C.00.20	REV:	2
-----------	------------	------	---

FOR CONTINUATION, SEE SHEET PV-C.00.19

FOR CONTINUATION, SEE SHEET PV-C.00.18

FOR CONTINUATION, SEE SHEET PV-C.00.17

FOR CONTINUATION, SEE SHEET PV-C.00.20



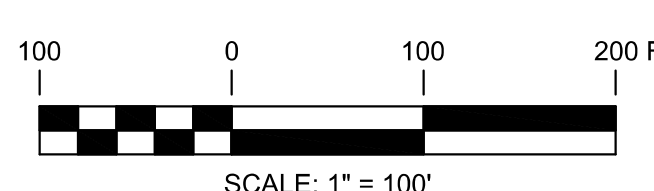
KEY MAP
SCALE: 1" = 3000'

LEGEND


- PROPERTY BOUNDARY
- LEASE LIMITS
- TOWN BOUNDARY
- RIGHT OF WAY
- LOD
- 598 MINOR CONTOUR
- 600 MAJOR CONTOUR
- PAVED ROAD
- GRAVEL ROAD
- DRIVEWAY
- [Hatched Box] BUILDING
- CULVERT
- [Circle with X] EXISTING WELL
- [Circle with dot] UTILITY POLE
- [Circle with X] EXISTING VALVE
- OHE EXISTING OVERHEAD ELECTRIC
- OHE OVERHEAD ELECTRIC
- STREAM
- WETLAND ADJACENT AREA / STREAM BUFFER
- CHAIN LINK FENCE
- DEMOLISH CHAIN LINK FENCE
- BARBED WIRE FENCE
- DEMOLISH BARBED WIRE FENCE
- STONE WALL
- DEMOLISH STONE WALL
- EXISTING TREELINE
- TREELINE TO BE REMOVED
- PROPOSED TREELINE
- EXISTING BRUSHLINE
- BRUSHLINE TO BE REMOVED
- PROPOSED BRUSHLINE
- [Red Box] FEMA ZONE A
- [Blue Box] WATER SURFACE
- WETLAND
- [Cross-hatched Box] TREE CLEARING
- [Diagonal-hatched Box] SELECTIVE TREE CUTTING



PRELIMINARY
NOT FOR CONSTRUCTION



UNDER NEW YORK STATE EDUCATION LAW ARTICLE 145 (ENGINEERING), SECTION 7209 (2), IT IS A VIOLATION OF THE LAW FOR ANY PERSON, UNLESS ACTING UNDER THE DIRECTION OF A LICENSED PROFESSIONAL ENGINEER, TO ALTER THIS DOCUMENT.



KEY PLAN:

REVISIONS:

NO.	DATE	DESCRIPTION
0	01/19/2022	DESIGN DRAWINGS
1	06/27/2022	ISSUED FOR PERMIT
2	07/20/2022	ISSUED FOR PERMIT
-	-	-
-	-	-
-	-	-
-	-	-

PROJECT TITLE:
BROOKSIDE SOLAR PROJECT

PROJECT LOCATION:
TOWNS OF BURKE AND CHATEAUGAY, NY

SHEET TITLE & DESCRIPTION:
EXISTING CONDITIONS & CLEARING PLAN

PROJ NUM: 422299

DES: C. WINTERMUTE

DWN: C. WINTERMUTE

CHK: J. HEIDIG

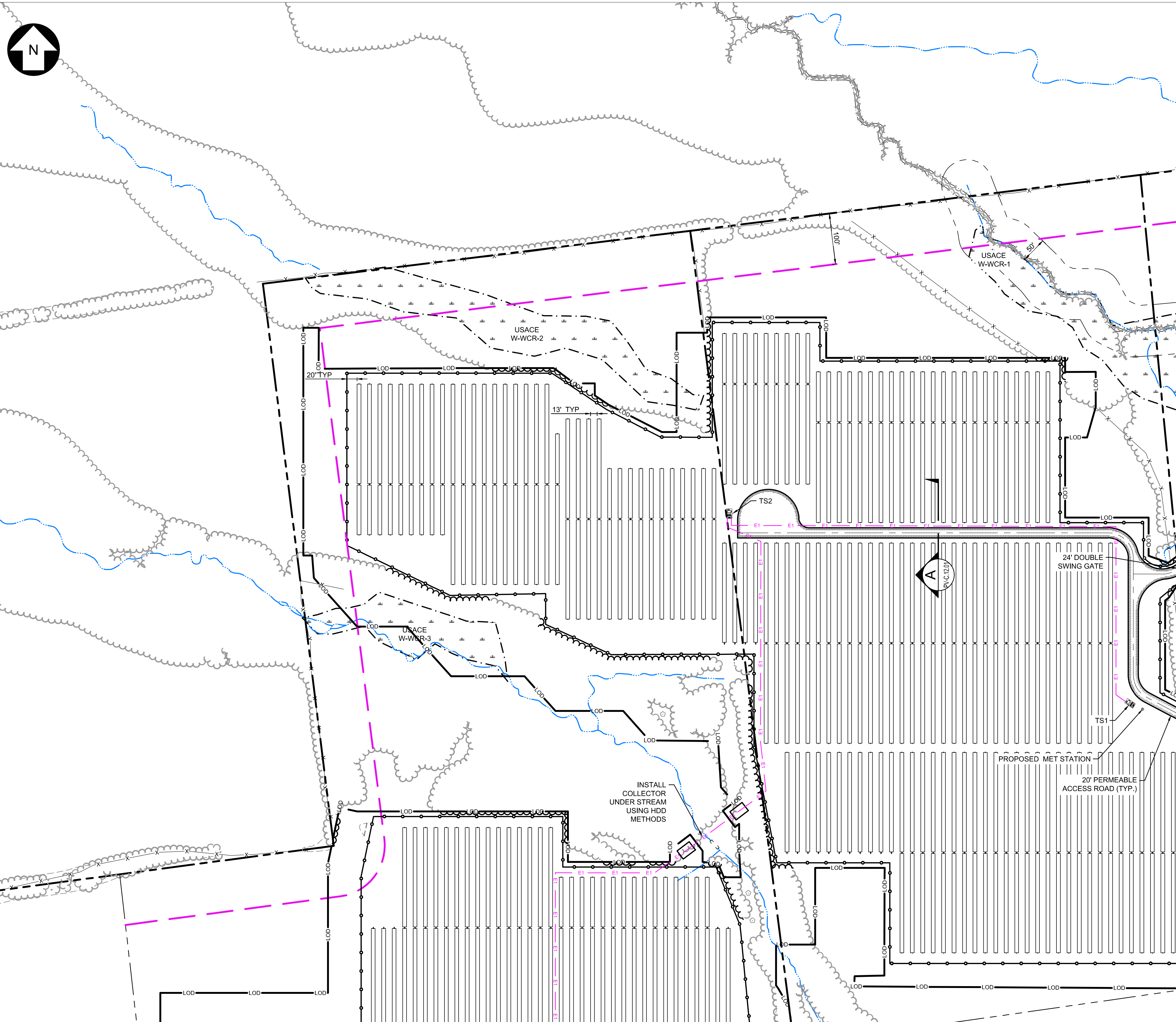
APV: -

DATE: 05/21/2021

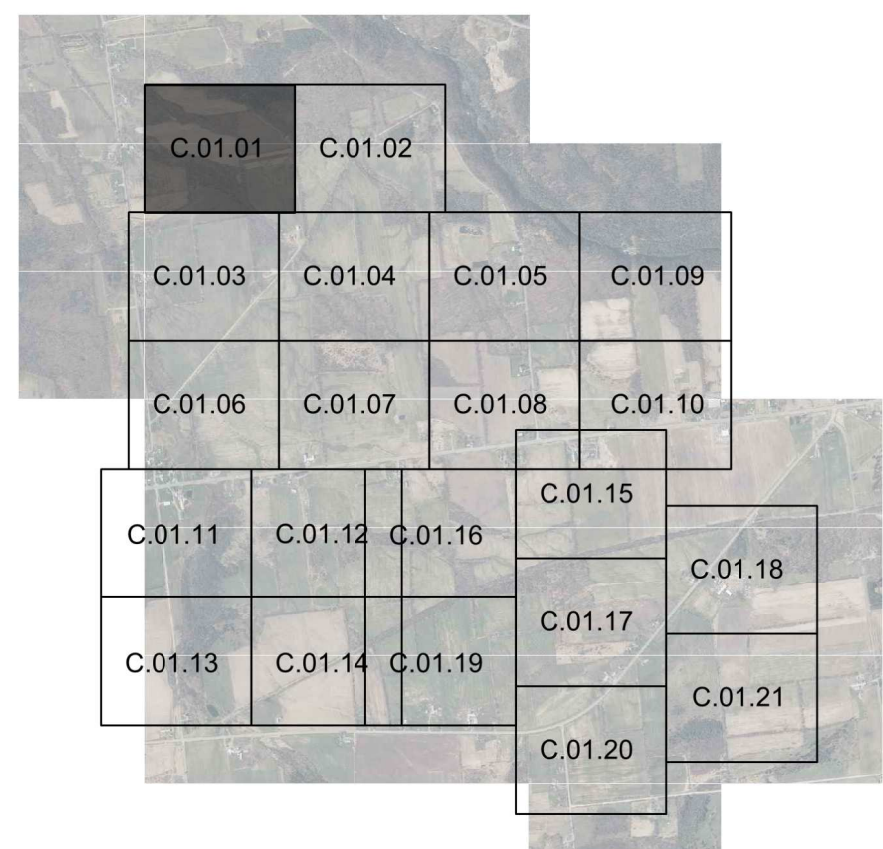
SCALE AT 22" x 34":

1" = 100'

SHEET NO: PV-C.00.21 REV: 2



FOR CONTINUATION, SEE SHEET PV-C.01.02

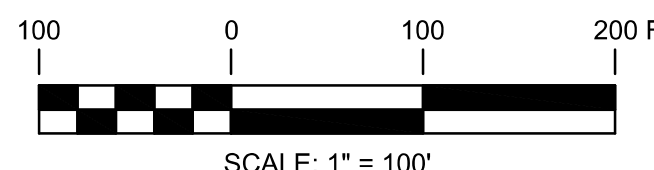


KEY MAP
SCALE: 1" = 3000'

LEGEND

EXISTING	PROPOSED
PROPERTY BOUNDARY	PROPERTY BOUNDARY
94C SETBACK	94C SETBACK
TOWN SETBACK	TOWN SETBACK
LIMIT OF DISTURBANCE	LIMIT OF DISTURBANCE
SOIL BOUNDARY	SOIL BOUNDARY
SILT FENCE	SILT FENCE
OVERHEAD ELECTRIC	OVERHEAD ELECTRIC
CHAIN LINK FENCE	CHAIN LINK FENCE
BARBED WIRE FENCE	BARBED WIRE FENCE
GRAVEL ROAD	GRAVEL ROAD
BASELINE	BASELINE
PV ARRAY	PV ARRAY
EQUIPMENT PADS & BOLLARDS	EQUIPMENT PADS & BOLLARDS
MINOR CONTOUR	MINOR CONTOUR
MAJOR CONTOUR	MAJOR CONTOUR
WETLAND	WETLAND
STREAM	STREAM
WATER SURFACE	WATER SURFACE
TREELINE	TREELINE
BRUSH	BRUSH
BUILDING	BUILDING
STONE WALL	STONE WALL
UTILITY POLE	UTILITY POLE
VALVE	VALVE
CULVERT	CULVERT
WETLAND ADJACENT AREA / STREAM BUFFER	WETLAND ADJACENT AREA / STREAM BUFFER
LAYDOWN YARD	LAYDOWN YARD
TOWN BOUNDARY	TOWN BOUNDARY
COLLECTOR LINE	COLLECTOR LINE
RIGHT OF WAY	RIGHT OF WAY
PAVED ROAD	PAVED ROAD
NON LEASE LINE	NON LEASE LINE
DRIVEWAY	DRIVEWAY
HORIZONTAL	HORIZONTAL
DIRECTIONAL DRILL	DIRECTIONAL DRILL

PRELIMINARY
NOT FOR CONSTRUCTION



UNDER NEW YORK STATE EDUCATION LAW ARTICLE 145 (ENGINEERING), SECTION 7209 (2), IT IS A VIOLATION OF THE LAW FOR ANY PERSON, UNLESS ACTING UNDER THE DIRECTION OF A LICENSED PROFESSIONAL ENGINEER, TO ALTER THIS DOCUMENT.

PLOT DATE: 7/20/2022 9:45 AM
 C:\WORK\PROJECTS\422299-BROOKSIDE-SOLAR\DRAWINGS\422299-BROOKSIDE-SOLAR-TRANSMISSION-LAYOUT.dwg
 USER: JHEIDIG
 PLOT DEVICE: HP DesignJet 3000PS

FOR CONTINUATION, SEE SHEET PV-C.01.03

FOR CONTINUATION, SEE SHEET PV-C.01.04

aes
2180 South 1300 East, Suite 600
Salt Lake City, UT 84106-2749
(801) 679-3500

TRC
249 Western Avenue
Augusta, ME 04330

PE STAMP:

 Daniel T. Butler
 2022.07.20 13:55:49 -04'00'

KEY PLAN:

REVISIONS:

NO.	DATE	DESCRIPTION
0	01/19/2022	DESIGN DRAWINGS
1	06/27/2022	ISSUED FOR PERMIT
2	07/20/2022	ISSUED FOR PERMIT
-	-	-
-	-	-
-	-	-
-	-	-
-	-	-

PROJECT TITLE:

BROOKSIDE SOLAR PROJECT

PROJECT LOCATION:

TOWNS OF BURKE AND CHATEAUGAY, NY

SHEET TITLE & DESCRIPTION:

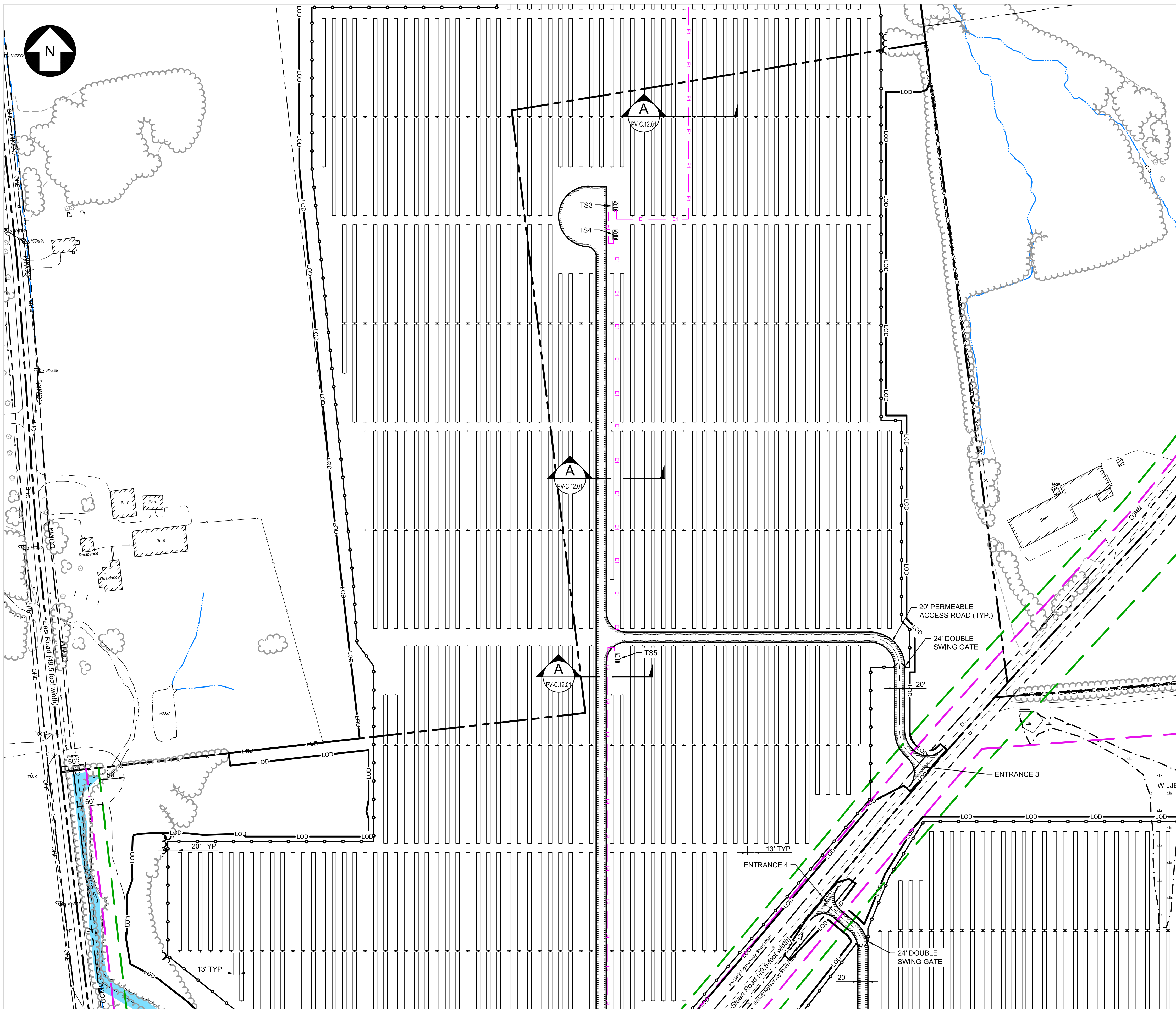
SITE PLAN

PROJ. NUM: 422299
 DES: C. WINTERMUTE
 DWN: C. WINTERMUTE
 CHK: J. HEIDIG
 APV: -
 DATE: 05/21/2021
 SCALE AT 22" x 34":

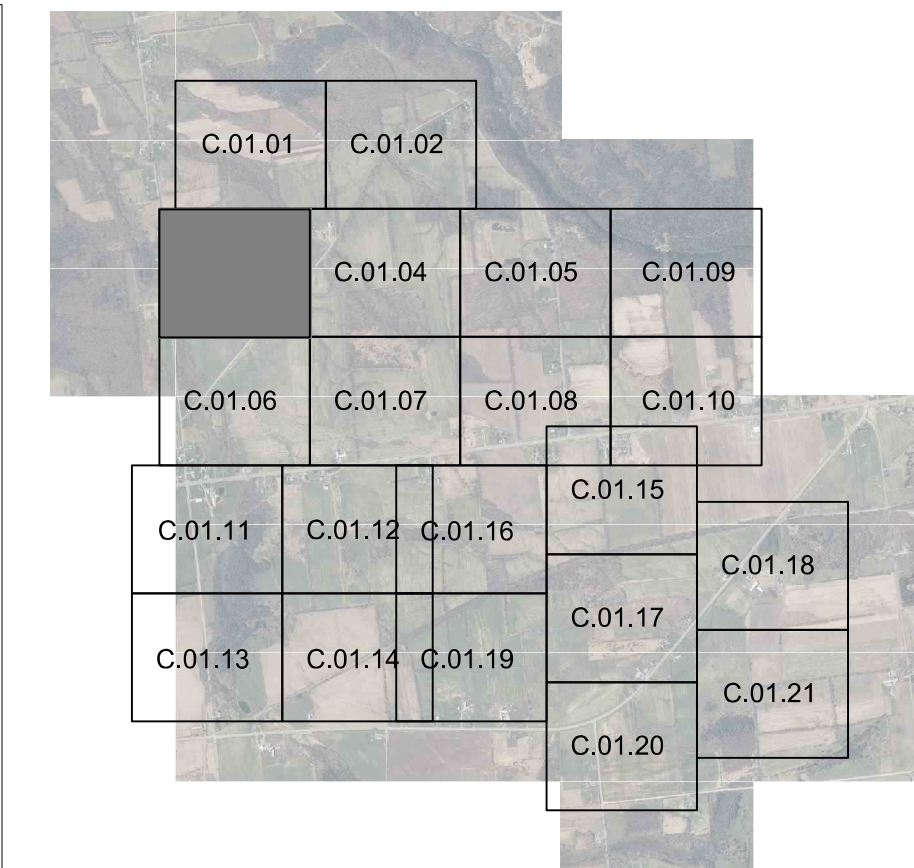
1" = 100'

SHEET NO: PV-C.01.01 REV: 2

FOR CONTINUATION, SEE SHEET PV-C.01.01

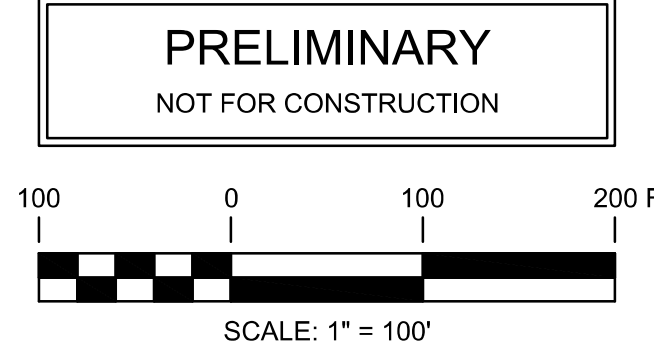


FOR CONTINUATION, SEE SHEET PV-C.01.04



KEY MAP
SCALE: 1" = 3000'

EXISTING		PROPOSED	
---	PROPERTY BOUNDARY	---	LOD
---	94C SETBACK	---	SF
---	TOWN SETBACK	---	SF
---	LIMIT OF DISTURBANCE	---	SF
---	SOIL BOUNDARY	---	SF
---	SILT FENCE	---	SF
---	OHE	---	SF
---	OVERHEAD ELECTRIC	---	SF
---	CHAIN LINK FENCE	---	SF
---	BARBED WIRE FENCE	---	SF
---	GRAVEL ROAD	---	SF
---	BASELINE	---	SF
---	PV ARRAY	---	SF
---	EQUIPMENT PADS & BOLLARDS	---	SF
---	MINOR CONTOUR	---	SF
---	MAJOR CONTOUR	---	SF
---	WETLAND	---	SF
---	STREAM	---	SF
---	WATER SURFACE	---	SF
---	TREELINE	---	SF
---	BRUSH	---	SF
---	BUILDING	---	SF
---	STONE WALL	---	SF
---	UTILITY POLE	---	SF
---	VALVE	---	SF
---	CULVERT	---	SF
---	WETLAND ADJACENT AREA / STREAM BUFFER	---	SF
---	LAYDOWN YARD	---	SF
---	TOWN BOUNDARY	---	SF
---	COLLECTOR LINE	---	SF
---	RIGHT OF WAY	---	SF
---	PAVED ROAD	---	SF
---	NON LEASE LINE	---	SF
---	DRIVWAY	---	SF
---	HORIZONTAL	---	SF
---	DIRECTIONAL DRILL	---	SF




SCALE: 1" = 100'

UNDER NEW YORK STATE EDUCATION LAW ARTICLE 145 (ENGINEERING), SECTION 7209 (2), IT IS A VIOLATION OF THE LAW FOR ANY PERSON, UNLESS ACTING UNDER THE DIRECTION OF A LICENSED PROFESSIONAL ENGINEER, TO ALTER THIS DOCUMENT.

FOR CONTINUATION, SEE SHEET PV-C.01.06



2180 South 1300 East, Suite 600
Salt Lake City, UT 84106-2749
(801) 879-3500



249 Western Avenue
Augusta, ME 04330

PE STAMP:



KEY PLAN:

REVISIONS:

NO.	DATE	DESCRIPTION
0	01/19/2022	DESIGN DRAWINGS
1	06/27/2022	ISSUED FOR PERMIT
2	07/20/2022	ISSUED FOR PERMIT
-	-	-
-	-	-
-	-	-
-	-	-
-	-	-

PROJECT TITLE:

BROOKSIDE SOLAR PROJECT

PROJECT LOCATION:

TOWNS OF BURKE AND CHATEAUGAY, NY

SHEET TITLE & DESCRIPTION:

SITE PLAN

PROJ NUM: 422299

DES: C. WINTERMUTE

DWN: C. WINTERMUTE

CHK: J. HEIDIG

APV: -

DATE: 05/21/2021

SCALE AT 22" x 34":

1" = 100'

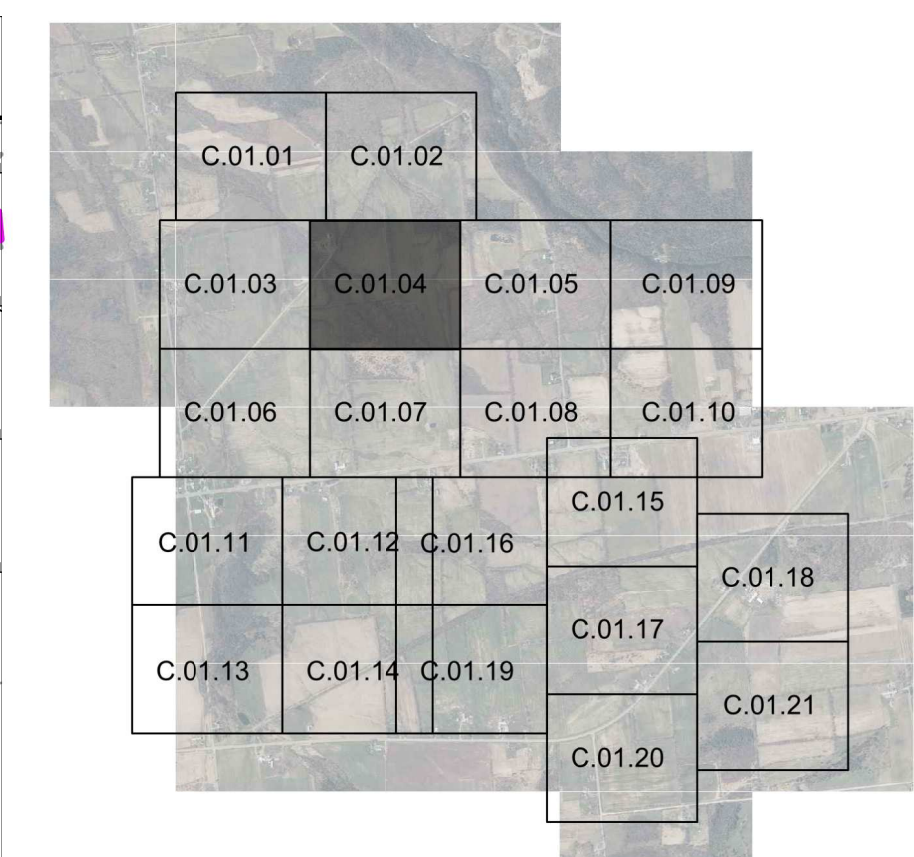
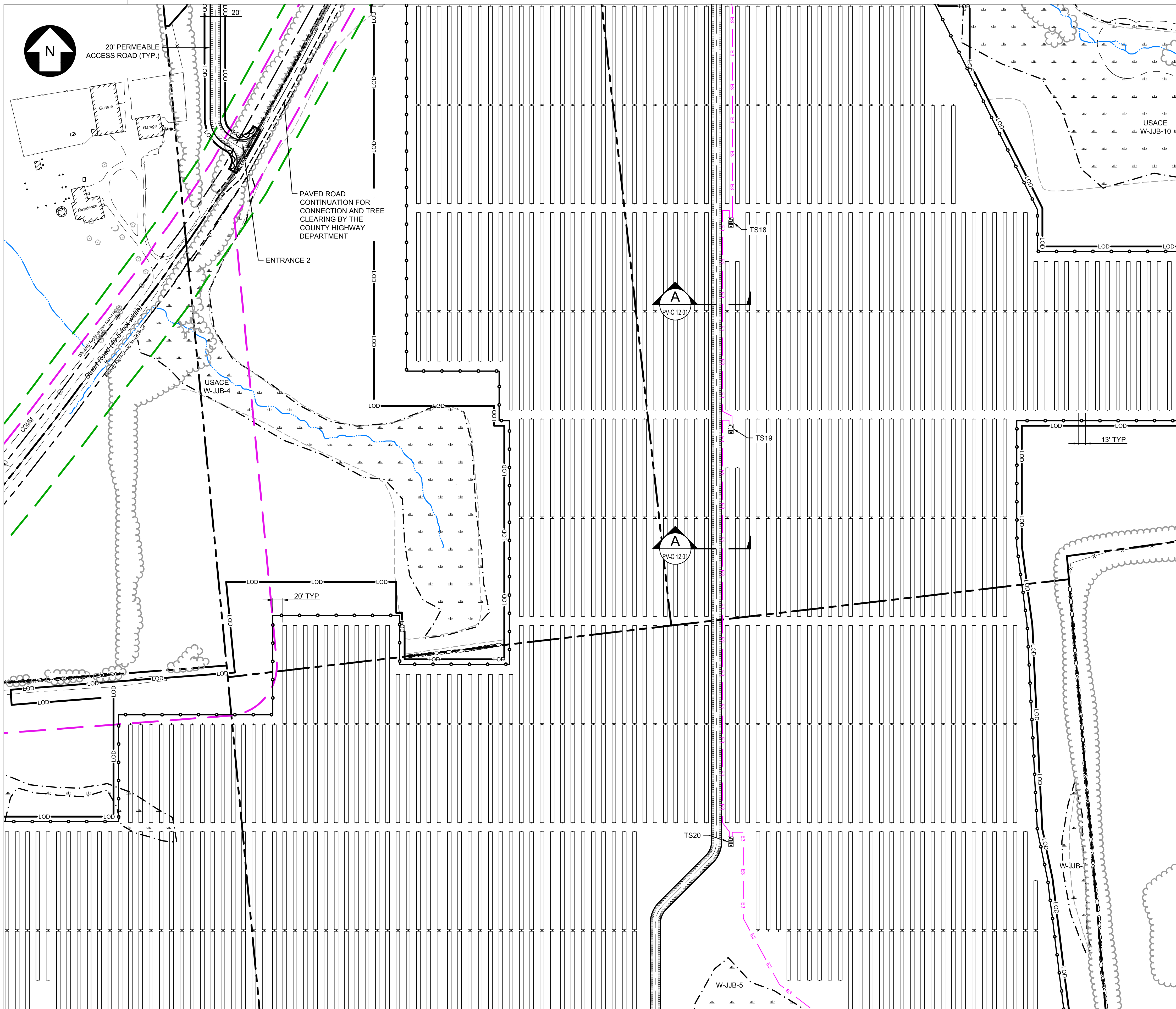
SHEET NO: PV-C.01.03

REV: 2

FOR CONTINUATION, SEE SHEET PV-C.01.01
FOR CONTINUATION, SEE SHEET PV-C.01.02
FOR CONTINUATION, SEE SHEET PV-C.01.03
FOR CONTINUATION, SEE SHEET PV-C.01.05
FOR CONTINUATION, SEE SHEET PV-C.01.07

FOR CONTINUATION, SEE SHEET PV-C.01.01

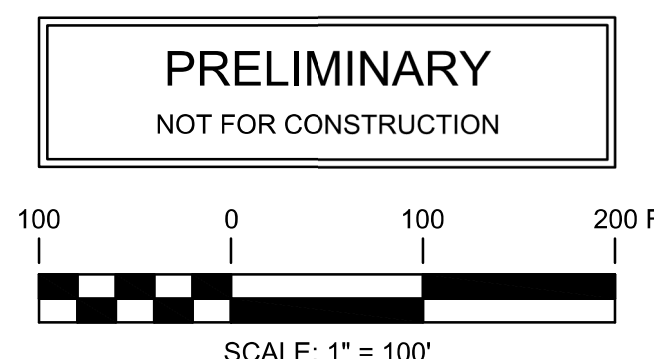
FOR CONTINUATION, SEE SHEET PV-C.01.02




KEY MAP
SCALE: 1" = 3000'

LEGEND

EXISTING	PROPOSED
--- PROPERTY BOUNDARY	--- LOD
--- 94C SETBACK	--- SF
--- TOWN SETBACK	---
--- LIMIT OF DISTURBANCE	---
--- SOIL BOUNDARY	---
--- SILT FENCE	---
--- OHE	---
--- OVERHEAD ELECTRIC	---
--- CHAIN LINK FENCE	---
--- BARBED WIRE FENCE	---
--- GRAVEL ROAD	---
--- BASELINE	---
--- PV ARRAY	---
EQUIPMENT PADS & BOLLARDS	
--- 598 MINOR CONTOUR	--- 598
--- 600 MAJOR CONTOUR	--- 600
--- WETLAND	---
--- STREAM	---
--- WATER SURFACE	---
--- TREELINE	---
--- BRUSH	---
--- BUILDING	---
--- STONE WALL	---
--- UTILITY POLE	---
--- VALVE	---
--- CULVERT	---
--- WETLAND ADJACENT AREA / STREAM BUFFER	---
--- LAYDOWN YARD	---
--- TOWN BOUNDARY	---
--- COLLECTOR LINE	---
--- RIGHT OF WAY	---
--- PAVED ROAD	---
--- NON LEASE LINE	---
--- DRIVEWAY	---
--- HORIZONTAL DIRECTIONAL DRILL	---



UNDER NEW YORK STATE EDUCATION LAW ARTICLE 145 (ENGINEERING), SECTION 7209 (2), IT IS A VIOLATION OF THE LAW FOR ANY PERSON, UNLESS ACTING UNDER THE DIRECTION OF A LICENSED PROFESSIONAL ENGINEER, TO ALTER THIS DOCUMENT.



KEY PLAN:

NO.	DATE	DESCRIPTION
0	01/19/2022	DESIGN DRAWINGS
1	06/27/2022	ISSUED FOR PERMIT
2	07/20/2022	ISSUED FOR PERMIT
-	-	-
-	-	-
-	-	-
-	-	-

REVISIONS:

NO.	DATE	DESCRIPTION
0	01/19/2022	DESIGN DRAWINGS
1	06/27/2022	ISSUED FOR PERMIT
2	07/20/2022	ISSUED FOR PERMIT
-	-	-
-	-	-
-	-	-
-	-	-

PROJECT TITLE:
BROOKSIDE SOLAR PROJECT

PROJECT LOCATION:
TOWNS OF BURKE AND CHATEAUGAY, NY

SHEET TITLE & DESCRIPTION:
SITE PLAN

PROJ NUM: 422299

DES: C. WINTERMUTE

DWN: C. WINTERMUTE

CHK: J. HEIDIG

APV: -

DATE: 05/21/2021

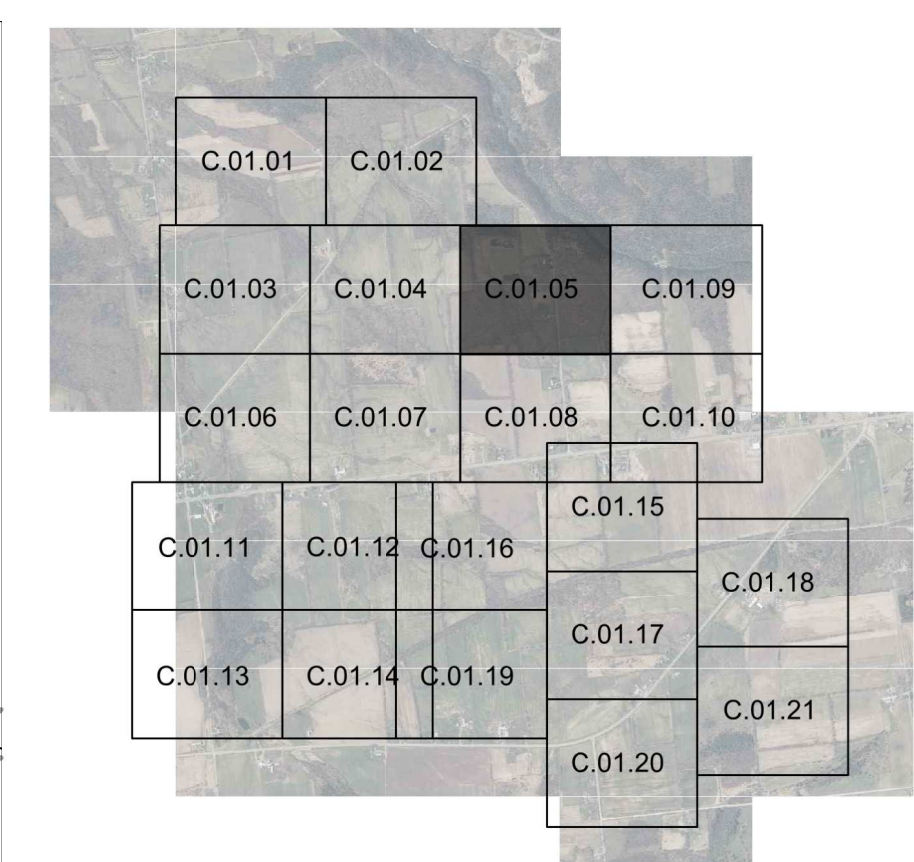
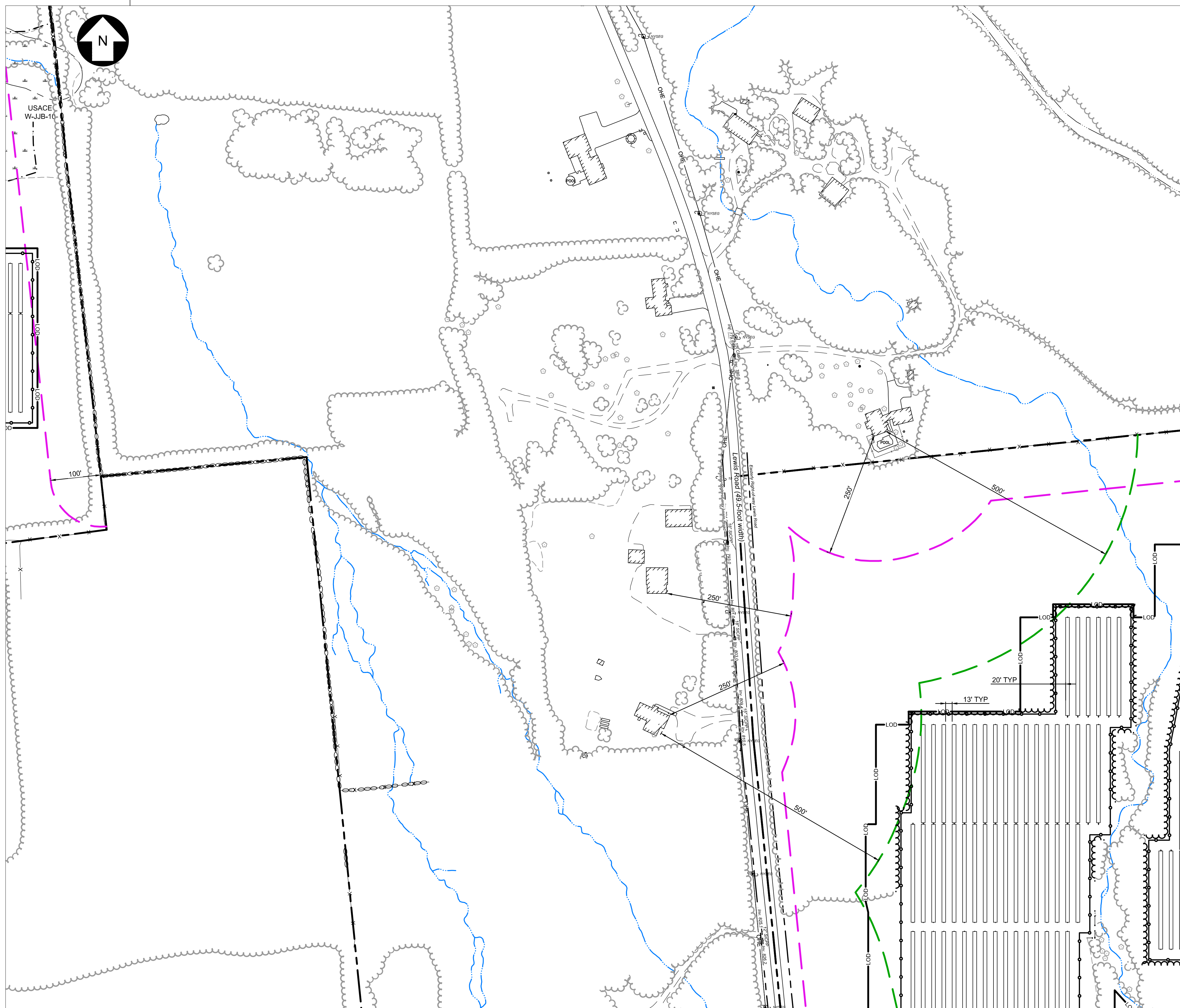
SCALE AT 22" x 34": 1" = 100'

SHEET NO: PV-C.01.04 REV: 2

FOR CONTINUATION, SEE SHEET PV-C.01.02

FOR CONTINUATION, SEE SHEET PV-C.01.04

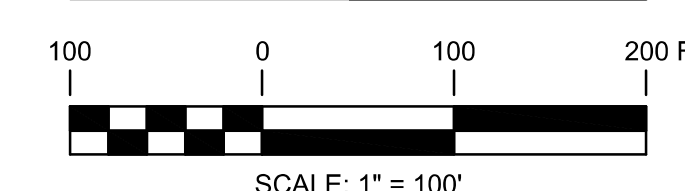
FOR CONTINUATION, SEE SHEET PV-C.01.08




KEY MAP
SCALE: 1" = 3000'

EXISTING		PROPOSED
---	PROPERTY BOUNDARY	---
---	94C SETBACK	---
---	TOWN SETBACK	---
---	LIMIT OF DISTURBANCE	LOD
---	SOIL BOUNDARY	---
---	SILT FENCE	SF
---	OVERHEAD ELECTRIC	---
---	CHAIN LINK FENCE	---
---	BARBED WIRE FENCE	---
---	GRAVEL ROAD	---
---	BASELINE	---
---	PV ARRAY	---
---	EQUIPMENT PADS & BOLLARDS	---
---	MINOR CONTOUR	598
---	MAJOR CONTOUR	600
---	WETLAND	---
---	STREAM	---
---	WATER SURFACE	---
---	TREELINE	---
---	BRUSH	---
---	BUILDING	---
---	STONE WALL	---
---	UTILITY POLE	---
---	VALVE	---
---	CULVERT	---
---	WETLAND ADJACENT AREA / STREAM BUFFER	---
---	LAYDOWN YARD	---
---	TOWN BOUNDARY	---
---	COLLECTOR LINE	E1
---	RIGHT OF WAY	---
---	PAVED ROAD	---
---	NON LEASE LINE	---
---	DRIVEWAY	---
---	HORIZONTAL DIRECTIONAL DRILL	---

PRELIMINARY
NOT FOR CONSTRUCTION



UNDER NEW YORK STATE EDUCATION LAW ARTICLE 145 (ENGINEERING), SECTION 7209 (2), IT IS A VIOLATION OF THE LAW FOR ANY PERSON, UNLESS ACTING UNDER THE DIRECTION OF A LICENSED PROFESSIONAL ENGINEER, TO ALTER THIS DOCUMENT.



KEY PLAN:

REVISIONS:

NO.	DATE	DESCRIPTION
0	01/19/2022	DESIGN DRAWINGS
1	06/27/2022	ISSUED FOR PERMIT
2	07/20/2022	ISSUED FOR PERMIT
-	-	-
-	-	-
-	-	-
-	-	-

PROJECT TITLE:

BROOKSIDE SOLAR PROJECT

PROJECT LOCATION:

TOWNS OF BURKE AND CHATEAUGAY, NY

SHEET TITLE & DESCRIPTION:

SITE PLAN

PROJ NUM: 422299

DES: C. WINTERMUTE

DWN: C. WINTERMUTE

CHK: J. HEIDIG

APV: -

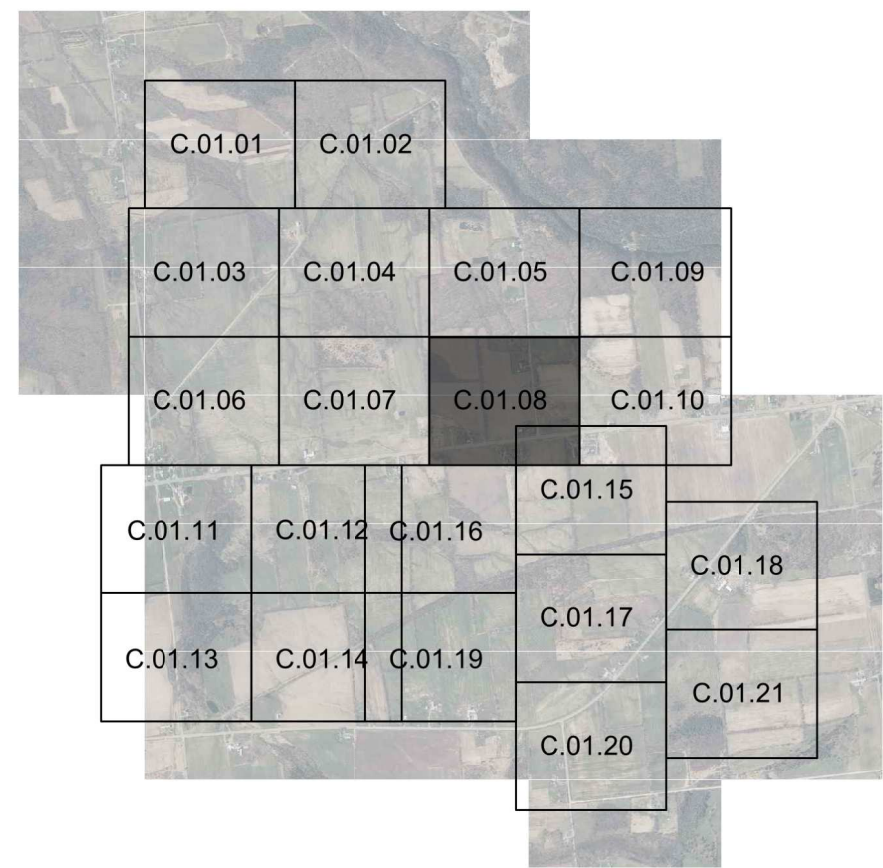
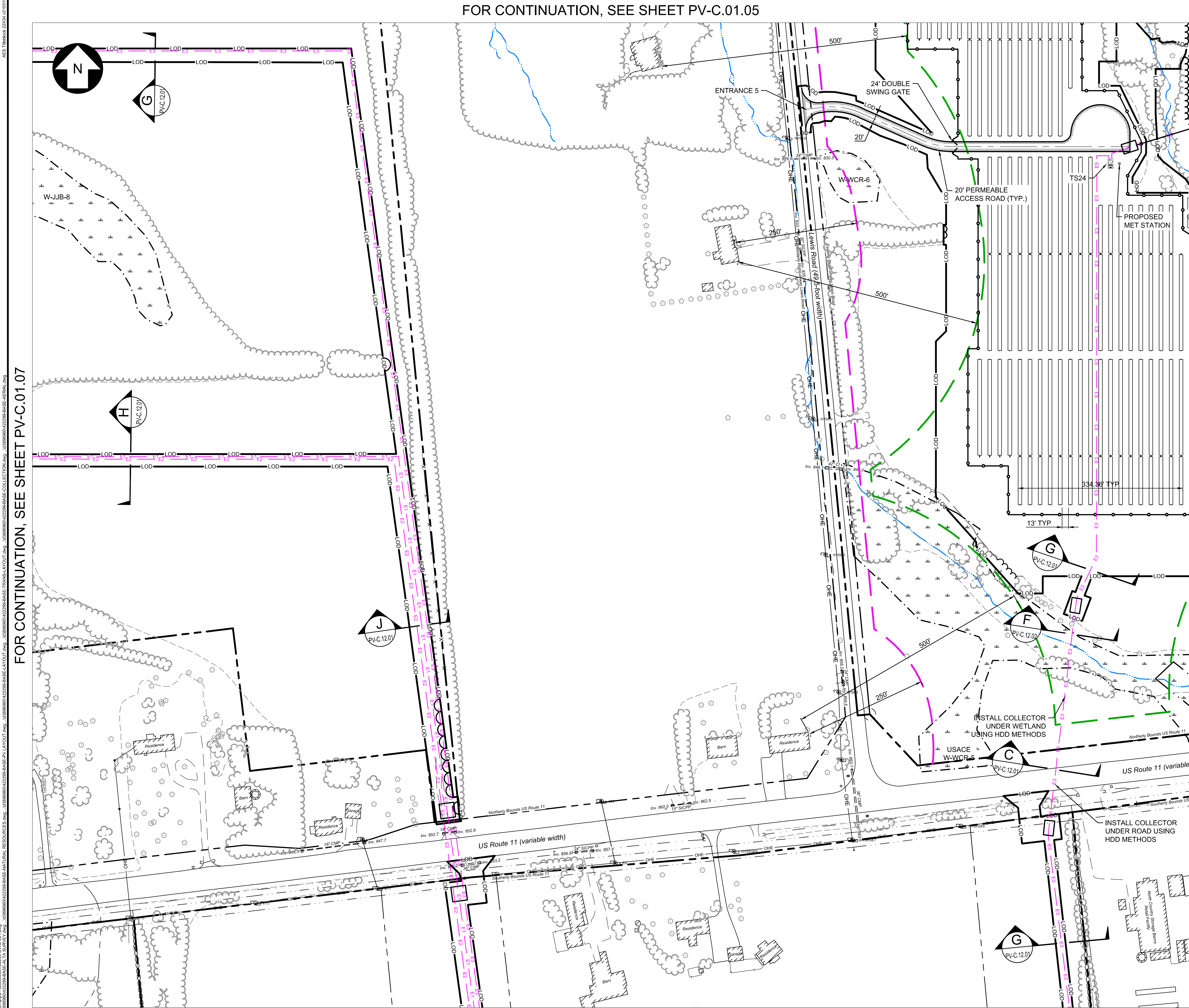
DATE: 05/21/2021

SCALE AT 22" x 34":

1" = 100'

SHEET NO: PV-C.01.05 REV: 2

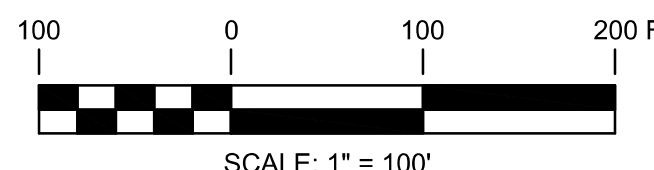
FOR CONTINUATION, SEE SHEET PV-C.01.05



KEY MAP
SCALE: 1" = 3000'

EXISTING		PROPOSED	
---	PROPERTY BOUNDARY	---	PROPERTY BOUNDARY
---	94C SETBACK	---	94C SETBACK
---	TOWN SETBACK	---	TOWN SETBACK
---	LIMIT OF DISTURBANCE	---	LIMIT OF DISTURBANCE
---	SOIL BOUNDARY	---	SOIL BOUNDARY
---	SILT FENCE	SF	SF
---	OHE	---	OHE
---	OVERHEAD ELECTRIC	---	OVERHEAD ELECTRIC
---	CHAIN LINK FENCE	---	CHAIN LINK FENCE
---	BARBED WIRE FENCE	---	BARBED WIRE FENCE
---	GRAVEL ROAD	---	GRAVEL ROAD
---	BASELINE	---	BASELINE
---	PV ARRAY	---	PV ARRAY
---	EQUIPMENT PADS & BOLLARDS	---	EQUIPMENT PADS & BOLLARDS
---	MINOR CONTOUR	---	MINOR CONTOUR
---	MAJOR CONTOUR	---	MAJOR CONTOUR
---	WETLAND	---	WETLAND
---	STREAM	---	STREAM
---	WATER SURFACE	---	WATER SURFACE
---	TREELINE	---	TREELINE
---	BRUSH	---	BRUSH
---	BUILDING	---	BUILDING
---	STONE WALL	---	STONE WALL
---	UTILITY POLE	---	UTILITY POLE
---	VALVE	---	VALVE
---	CULVERT	---	CULVERT
---	WETLAND ADJACENT AREA / STREAM BUFFER	---	WETLAND ADJACENT AREA / STREAM BUFFER
---	LAYDOWN YARD	---	LAYDOWN YARD
---	TOWN BOUNDARY	---	TOWN BOUNDARY
---	COLLECTOR LINE	---	COLLECTOR LINE
---	RIGHT OF WAY	---	RIGHT OF WAY
---	PAVED ROAD	---	PAVED ROAD
---	NON LEASE LINE	---	NON LEASE LINE
---	DRIVEWAY	---	DRIVEWAY
---	HORIZONTAL DIRECTIONAL DRILL	---	HORIZONTAL DIRECTIONAL DRILL

PRELIMINARY
NOT FOR CONSTRUCTION




UNDER NEW YORK STATE EDUCATION LAW ARTICLE 145 (ENGINEERING), SECTION 7209 (2), IT IS A VIOLATION OF THE LAW FOR ANY PERSON, UNLESS ACTING UNDER THE DIRECTION OF A LICENSED PROFESSIONAL ENGINEER, TO ALTER THIS DOCUMENT.

FOR CONTINUATION, SEE SHEET PV-C.01.07

FOR CONTINUATION, SEE SHEET PV-C.01.10

FOR CONTINUATION, SEE SHEET PV-C.01.16

FOR CONTINUATION, SEE SHEET PV-C.01.15



KEY PLAN:

REVISIONS:

NO.	DATE	DESCRIPTION
0	01/19/2022	DESIGN DRAWINGS
1	06/27/2022	ISSUED FOR PERMIT
2	07/20/2022	ISSUED FOR PERMIT
-	-	-
-	-	-
-	-	-
-	-	-

PROJECT TITLE:
BROOKSIDE SOLAR PROJECT

PROJECT LOCATION:
TOWNS OF BURKE AND CHATEAUGAY, NY

SHEET TITLE & DESCRIPTION:
SITE PLAN

PROJ NUM:	422299
DES:	C. WINTERMUTE
DWN:	C. WINTERMUTE
CHK:	J. HEIDIG
APV:	-
DATE:	05/21/2021
SCALE AT 22" x 34":	

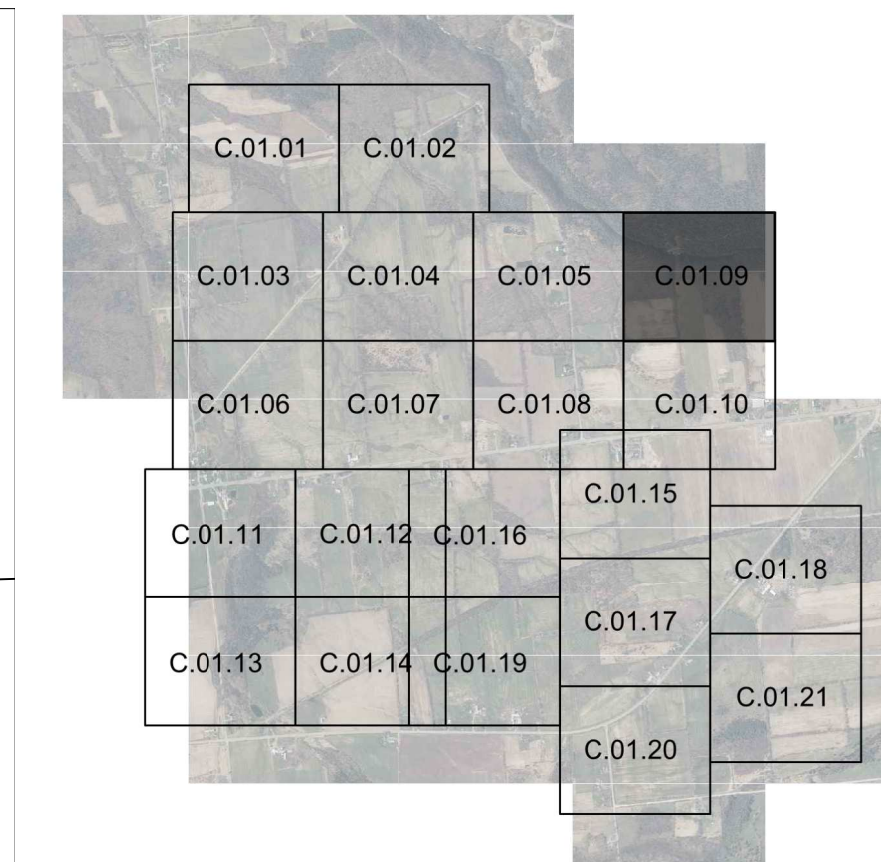
1" = 100'	
SHEET NO:	PV-C.01.08
REV:	2

C:\Projects\7-19-2021\BROOKSIDE PV\Drawings\422299-01-Base-COLLECTION.dwg; C:\Projects\7-19-2021\BROOKSIDE PV\Drawings\422299-01-Base-LAYOUT.dwg; C:\Projects\7-19-2021\BROOKSIDE PV\Drawings\422299-01-Base-TRANS-LAYOUT.dwg; C:\Projects\7-19-2021\BROOKSIDE PV\Drawings\422299-01-Base-TITLE.dwg; C:\Projects\7-19-2021\BROOKSIDE PV\Drawings\422299-01-Base-TITLE.dwg

PE STAMP:



KEY PLAN:



KEY MAP
SCALE: 1" = 3000'

LEGEND

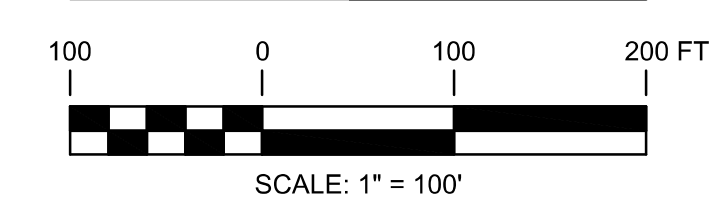
EXISTING PROPOSED

- PROPERTY BOUNDARY
- 94C SETBACK
- TOWN SETBACK
- LIMIT OF DISTURBANCE
- SOIL BOUNDARY
- SILT FENCE
- OHE
- OVERHEAD ELECTRIC
- CHAIN LINK FENCE
- BARBED WIRE FENCE
- GRAVEL ROAD
- BASELINE
- PV ARRAY

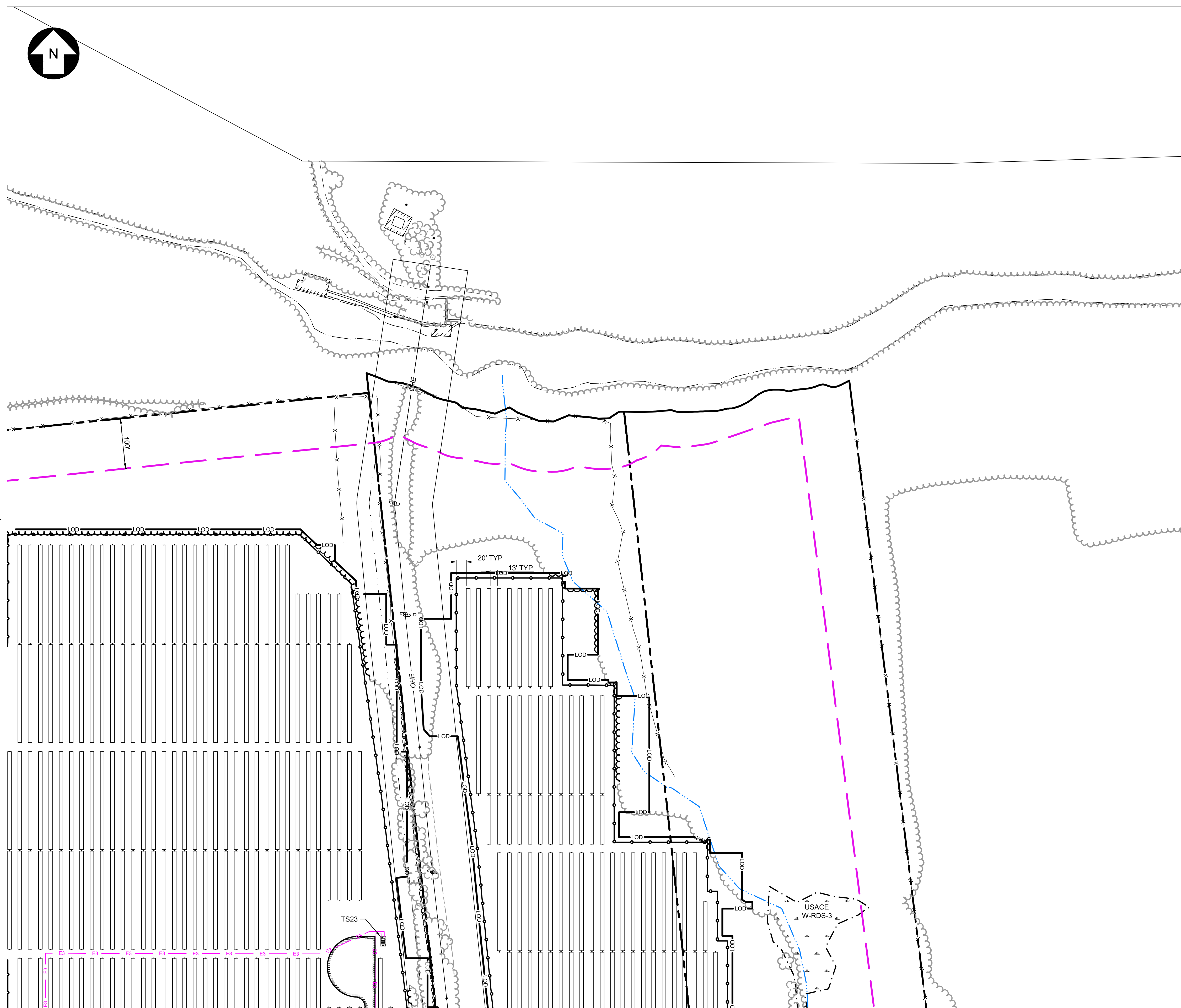
EQUIPMENT PADS & BOLLARDS

- MINOR CONTOUR
- MAJOR CONTOUR
- WETLAND
- STREAM
- WATER SURFACE
- TREELINE
- BRUSH
- BUILDING
- STONE WALL
- UTILITY POLE
- VALVE
- CULVERT
- WETLAND ADJACENT AREA / STREAM BUFFER
- LAYDOWN YARD
- TOWN BOUNDARY
- COLLECTOR LINE
- RIGHT OF WAY
- PAVED ROAD
- NON LEASE LINE
- DRIVEWAY
- HORIZONTAL
- DIRECTIONAL DRILL

PRELIMINARY
NOT FOR CONSTRUCTION



UNDER NEW YORK STATE EDUCATION LAW ARTICLE 145 (ENGINEERING), SECTION 7209 (2), IT IS A VIOLATION OF THE LAW FOR ANY PERSON, UNLESS ACTING UNDER THE DIRECTION OF A LICENSED PROFESSIONAL ENGINEER, TO ALTER THIS DOCUMENT.



FOR CONTINUATION, SEE SHEET PV-C.01.05

FOR CONTINUATION, SEE SHEET PV-C.01.10

REVISIONS:

NO.	DATE	DESCRIPTION
0	01/19/2022	DESIGN DRAWINGS
1	06/27/2022	ISSUED FOR PERMIT
2	07/20/2022	ISSUED FOR PERMIT
-	-	-
-	-	-
-	-	-
-	-	-
-	-	-

PROJECT TITLE:

BROOKSIDE SOLAR PROJECT

PROJECT LOCATION:

TOWNS OF BURKE AND CHATEAUGAY, NY

SHEET TITLE & DESCRIPTION:

SITE PLAN

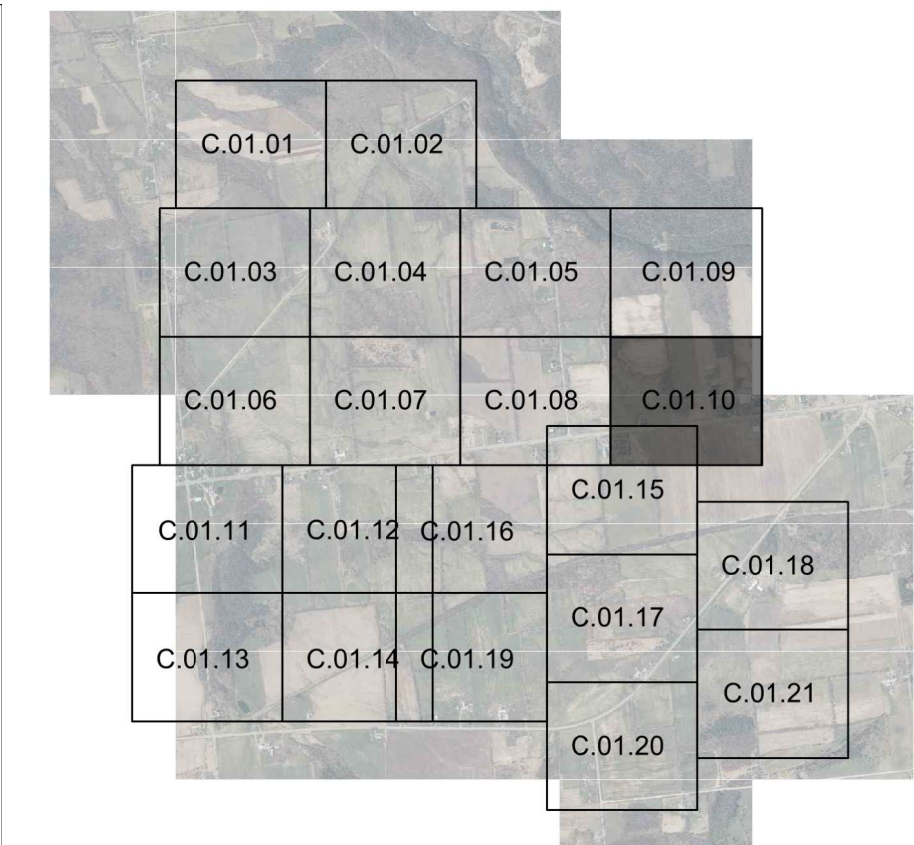
PROJ NUM:	422299
DES:	C. WINTERMUTE
DWN:	C. WINTERMUTE
CHK:	J. HEIDIG
APV:	-
DATE:	05/21/2021
SCALE:	AT 22" x 34"

SHEET NO:	PV-C.01.09	REV:	2
-----------	------------	------	---

FOR CONTINUATION, SEE SHEET PV-C.01.09

FOR CONTINUATION, SEE SHEET PV-C.01.08

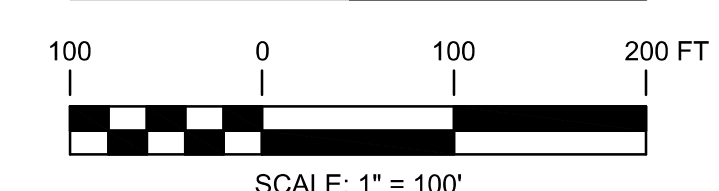
FOR CONTINUATION, SEE SHEET PV-C.01.15




KEY MAP
SCALE: 1" = 3000'

EXISTING		PROPOSED	
---	PROPERTY BOUNDARY	---	PROPERTY BOUNDARY
---	94C SETBACK	---	94C SETBACK
---	TOWN SETBACK	---	TOWN SETBACK
---	LIMIT OF DISTURBANCE	---	LIMIT OF DISTURBANCE
---	SOIL BOUNDARY	---	SOIL BOUNDARY
---	SILT FENCE	SF	SF
---	OHE	---	OHE
---	OVERHEAD ELECTRIC	---	OVERHEAD ELECTRIC
---	CHAIN LINK FENCE	---	CHAIN LINK FENCE
---	BARBED WIRE FENCE	---	BARBED WIRE FENCE
---	GRAVEL ROAD	---	GRAVEL ROAD
---	BASELINE	---	BASELINE
---	PV ARRAY	---	PV ARRAY
---	EQUIPMENT PADS & BOLLARDS	---	EQUIPMENT PADS & BOLLARDS
---	MINOR CONTOUR	---	MINOR CONTOUR
---	MAJOR CONTOUR	---	MAJOR CONTOUR
---	WETLAND	---	WETLAND
---	STREAM	---	STREAM
---	WATER SURFACE	---	WATER SURFACE
---	TREELINE	---	TREELINE
---	BRUSH	---	BRUSH
---	BUILDING	---	BUILDING
---	STONE WALL	---	STONE WALL
---	UTILITY POLE	---	UTILITY POLE
---	VALVE	---	VALVE
---	CULVERT	---	CULVERT
---	WETLAND ADJACENT AREA / STREAM BUFFER	---	WETLAND ADJACENT AREA / STREAM BUFFER
---	LAYDOWN YARD	---	LAYDOWN YARD
---	TOWN BOUNDARY	---	TOWN BOUNDARY
---	COLLECTOR LINE	---	COLLECTOR LINE
---	RIGHT OF WAY	---	RIGHT OF WAY
---	PAVED ROAD	---	PAVED ROAD
---	NON LEASE LINE	---	NON LEASE LINE
---	DRIVWAY	---	DRIVWAY
---	HORIZONTAL	---	HORIZONTAL
---	DIRECTIONAL DRILL	---	DIRECTIONAL DRILL

PRELIMINARY
NOT FOR CONSTRUCTION



UNDER NEW YORK STATE EDUCATION LAW ARTICLE 145 (ENGINEERING), SECTION 7209 (2), IT IS A VIOLATION OF THE LAW FOR ANY PERSON, UNLESS ACTING UNDER THE DIRECTION OF A LICENSED PROFESSIONAL ENGINEER, TO ALTER THIS DOCUMENT.



KEY PLAN:

REVISIONS:

NO.	DATE	DESCRIPTION
0	01/19/2022	DESIGN DRAWINGS
1	06/27/2022	ISSUED FOR PERMIT
2	07/20/2022	ISSUED FOR PERMIT
-	-	-
-	-	-
-	-	-
-	-	-

PROJECT TITLE:

BROOKSIDE SOLAR PROJECT

PROJECT LOCATION:

TOWNS OF BURKE AND CHATEAUGAY, NY

SHEET TITLE & DESCRIPTION:

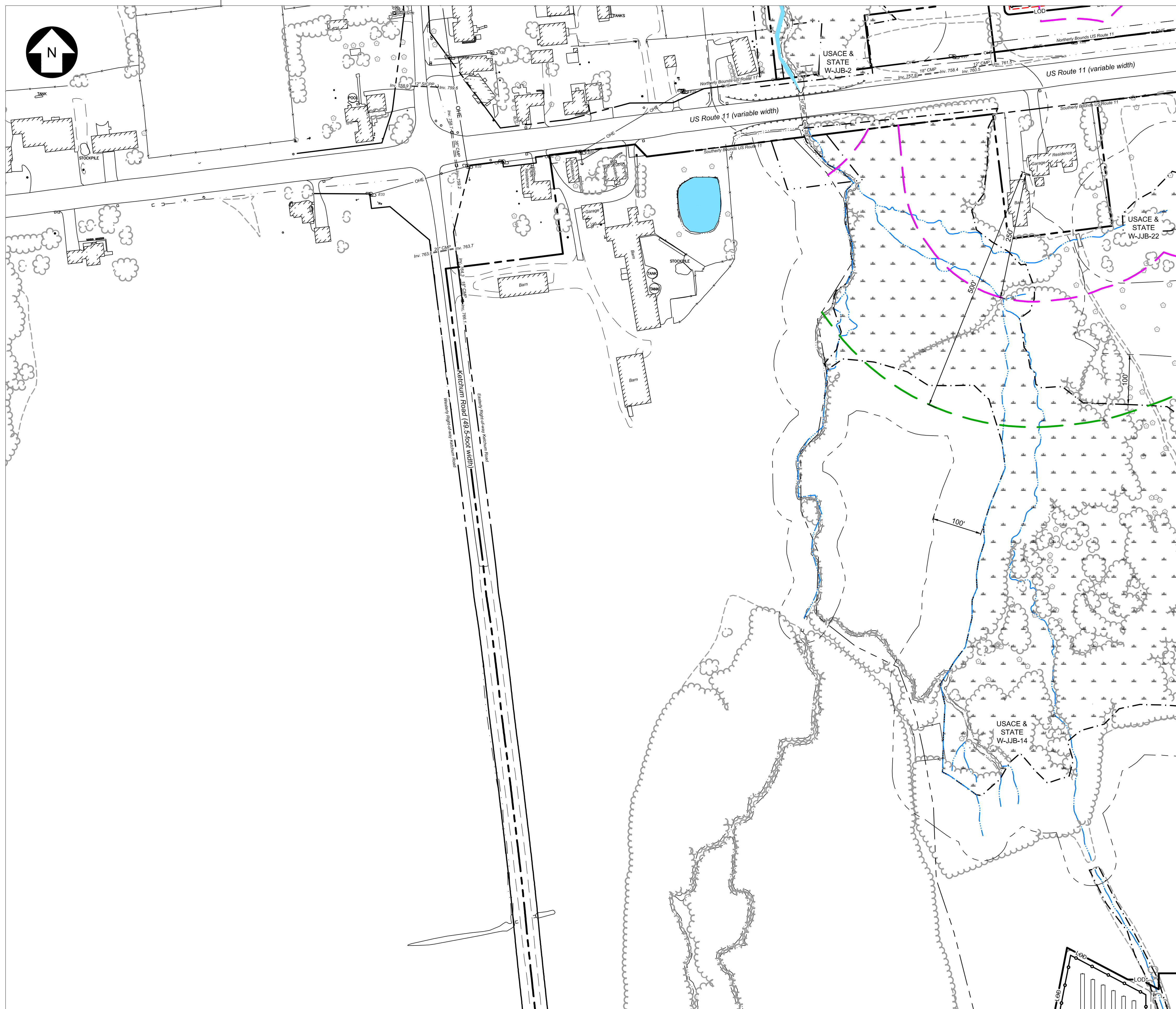
SITE PLAN

PROJ NUM:	422299
DES:	C. WINTERMUTE
DWN:	C. WINTERMUTE
CHK:	J. HEIDIG
APV:	-
DATE:	05/21/2021
SCALE AT 22" x 34":	

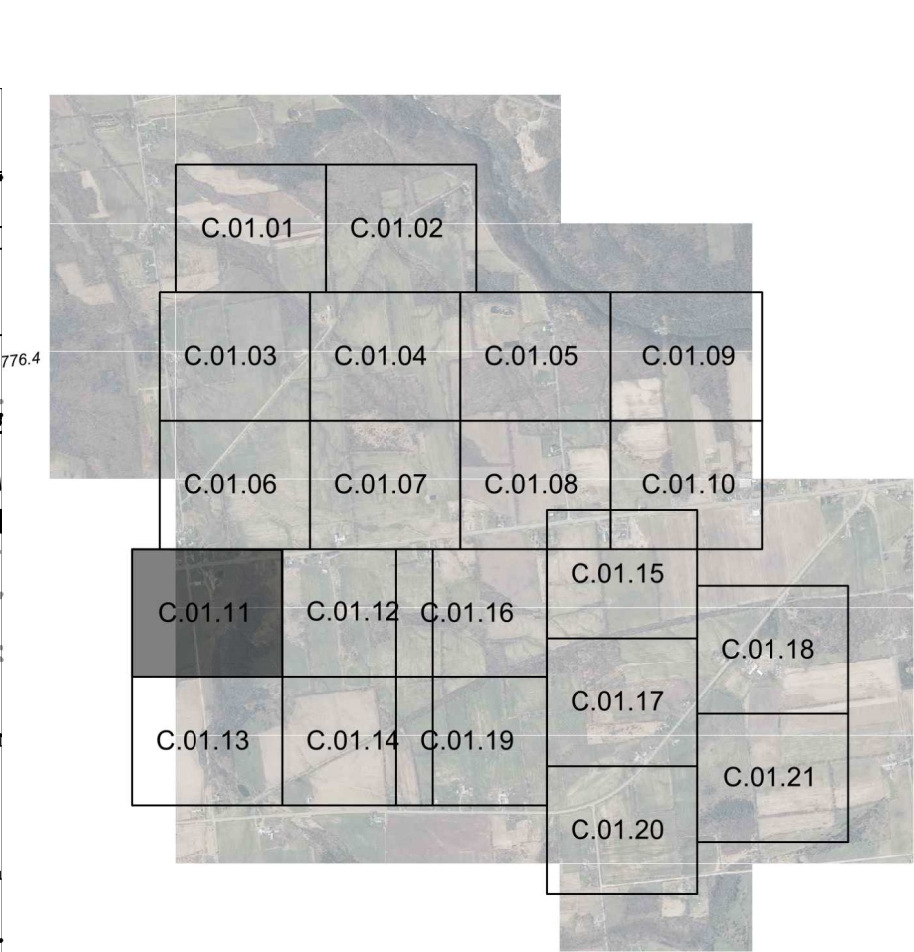
1" = 100'

SHEET NO:	PV-C.01.10	REV:	2
-----------	------------	------	---

FOR CONTINUATION, SEE SHEET PV-C.01.06

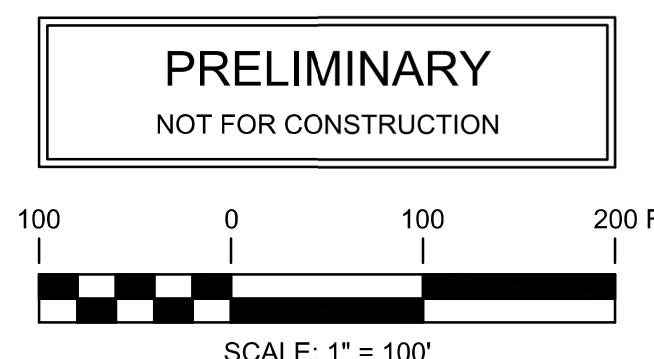


FOR CONTINUATION, SEE SHEET PV-C.01.12



KEY MAP
SCALE: 1" = 3000'

EXISTING		PROPOSED	
	PROPERTY BOUNDARY		LOD
	94C SETBACK		SF
	TOWN SETBACK		SF
	LIMIT OF DISTURBANCE		SF
	SOIL BOUNDARY		SF
	SILT FENCE		SF
	OHE		SF
	OVERHEAD ELECTRIC		SF
	CHAIN LINK FENCE		SF
	BARBED WIRE FENCE		SF
	GRAVEL ROAD		SF
	BASELINE		SF
	PV ARRAY		SF
	EQUIPMENT PADS & BOLLARDS		SF
	MINOR CONTOUR		SF
	MAJOR CONTOUR		SF
	WETLAND		SF
	STREAM		SF
	WATER SURFACE		SF
	TREELINE		SF
	BRUSH		SF
	BUILDING		SF
	STONE WALL		SF
	UTILITY POLE		SF
	VALVE		SF
	CULVERT		SF
	WETLAND ADJACENT AREA / STREAM BUFFER		SF
	LAYDOWN YARD		SF
	TOWN BOUNDARY		SF
	COLLECTOR LINE		SF
	RIGHT OF WAY		SF
	PAVED ROAD		SF
	NON LEASE LINE		SF
	DRIVEWAY		SF
	HORIZONTAL DIRECTIONAL DRILL		SF



UNDER NEW YORK STATE EDUCATION LAW ARTICLE 145 (ENGINEERING), SECTION 7209 (2), IT IS A VIOLATION OF THE LAW FOR ANY PERSON, UNLESS ACTING UNDER THE DIRECTION OF A LICENSED PROFESSIONAL ENGINEER, TO ALTER THIS DOCUMENT.


FOR CONTINUATION, SEE SHEET PV-C.01.13



2180 South 1300 East, Suite 600
Salt Lake City, UT 84106-2749
(801) 879-3500



249 Western Avenue
Augusta, ME 04330



KEY PLAN:

REVISIONS:

NO.	DATE	DESCRIPTION
0	01/19/2022	DESIGN DRAWINGS
1	06/27/2022	ISSUED FOR PERMIT
2	07/20/2022	ISSUED FOR PERMIT
-	-	-
-	-	-
-	-	-
-	-	-

PROJECT TITLE:

BROOKSIDE SOLAR PROJECT

PROJECT LOCATION:

TOWNS OF BURKE AND CHATEAUGAY, NY

SHEET TITLE & DESCRIPTION:

SITE PLAN

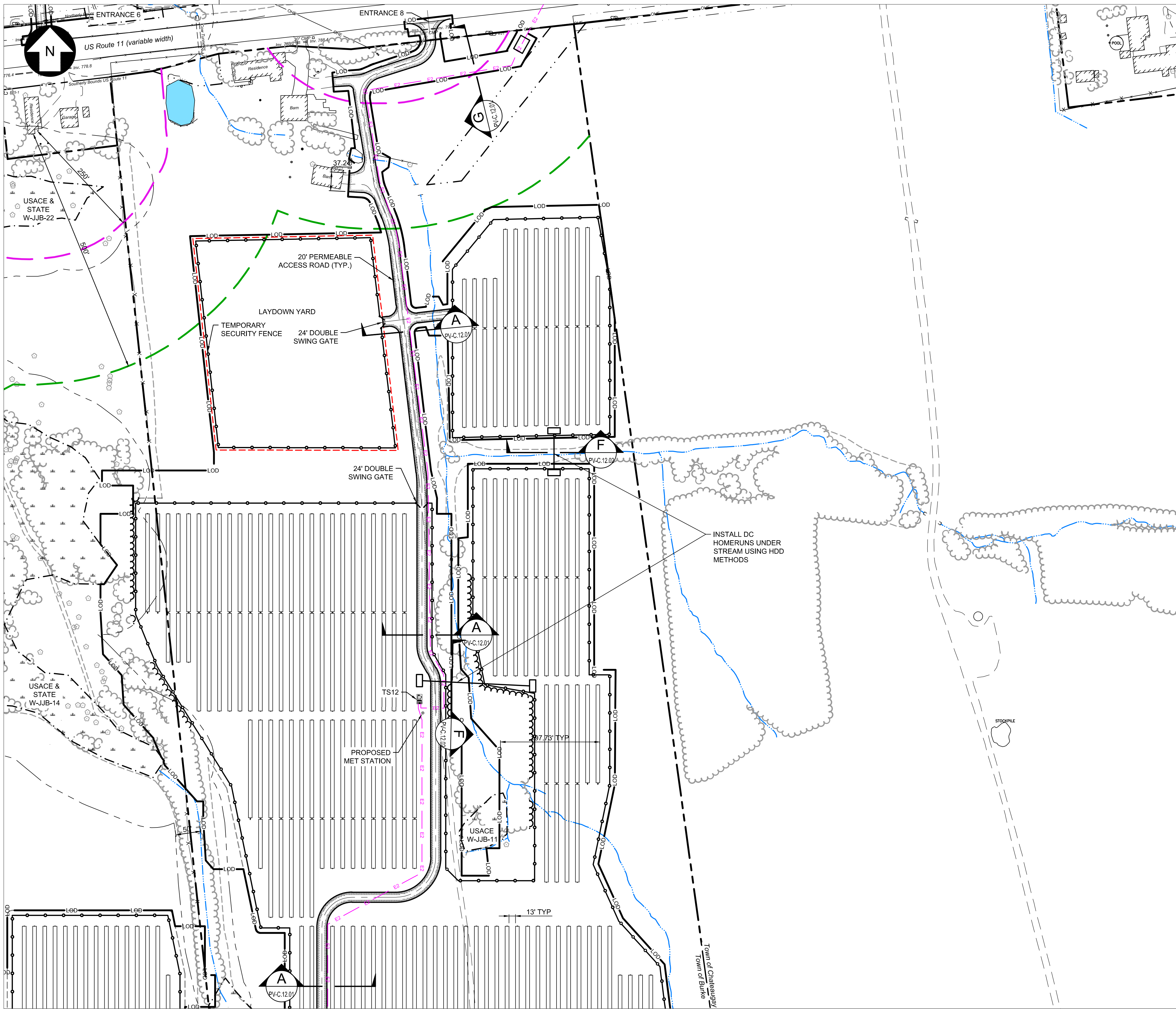
PROJ NUM:	422299
DES:	C. WINTERMUTE
DWN:	C. WINTERMUTE
CHK:	J. HEIDIG
APV:	-
DATE:	05/21/2021
SCALE AT 22" x 34":	

1" = 100'

SHEET NO:	PV-C.01.11	REV:	2
-----------	------------	------	---

FOR CONTINUATION, SEE SHEET PV-C.01.06

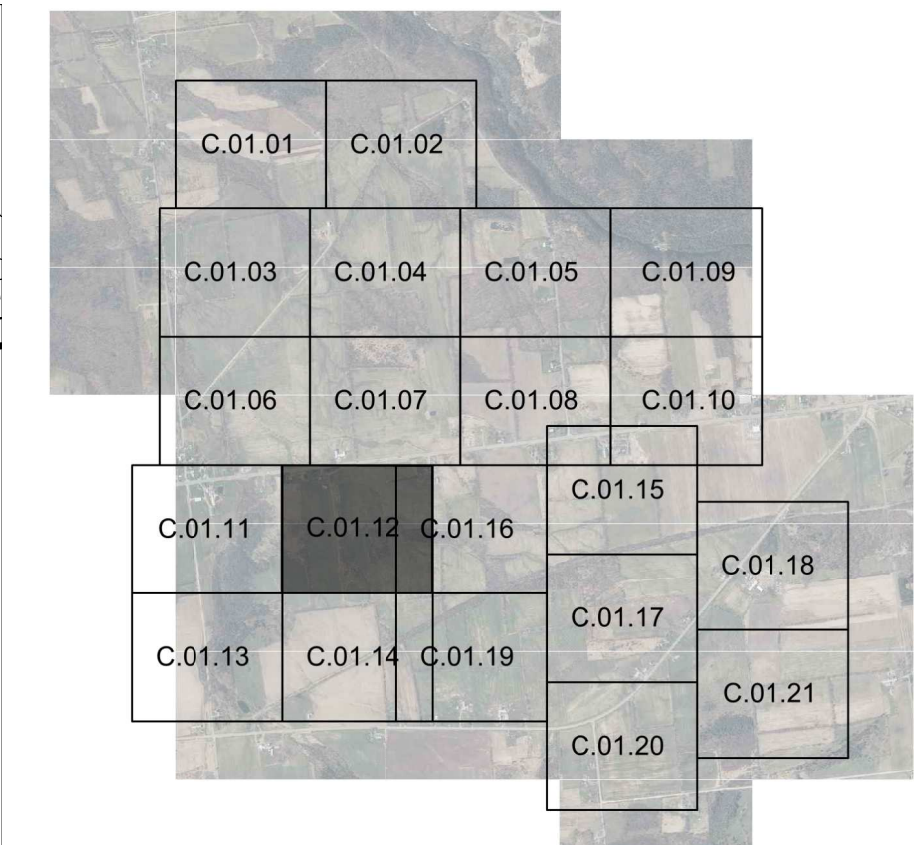
FOR CONTINUATION, SEE SHEET PV-C.01.07



FOR CONTINUATION, SEE SHEET PV-C.01.11

FOR CONTINUATION, SEE SHEET PV-C.01.14

FOR CONTINUATION, SEE SHEET PV-C.01.16



KEY MAP SCALE: 1" = 3000'

LEGEND

EXISTING	PROPOSED
	PROPERTY BOUNDARY
	94C SETBACK
	TOWN SETBACK
	LIMIT OF DISTURBANCE
	SOIL BOUNDARY
	SILT FENCE
	OVERHEAD ELECTRIC
	CHAIN LINK FENCE
	BARBED WIRE FENCE
	GRAVEL ROAD
	BASELINE
	PV ARRAY
	EQUIPMENT PADS & BOLLARDS
	MINOR CONTOUR
	MAJOR CONTOUR
	WETLAND
	STREAM
	WATER SURFACE
	TREELINE
	BRUSH
	BUILDING
	STONE WALL
	UTILITY POLE
	VALVE
	CULVERT
	WETLAND ADJACENT AREA / STREAM BUFFER
	LAYDOWN YARD
	TOWN BOUNDARY
	COLLECTOR LINE
	RIGHT OF WAY
	PAVED ROAD
	NON LEASE LINE
	DRIVEWAY
	HORIZONTAL DIRECTIONAL DRILL

PRELIMINARY
NOT FOR CONSTRUCTION

Call 811
before you dig


SCALE: 1" = 100'

100 0 100 200 FT

UNDER NEW YORK STATE EDUCATION LAW ARTICLE 145 (ENGINEERING), SECTION 7209 (2), IT IS A VIOLATION OF THE LAW FOR ANY PERSON, UNLESS ACTING UNDER THE DIRECTION OF A LICENSED PROFESSIONAL ENGINEER, TO ALTER THIS DOCUMENT.

aes
2180 South 1300 East, Suite 600
Salt Lake City, UT 84106-2749
(801) 879-3500

TRC
249 Western Avenue
Augusta, ME 04330



REVISIONS:

NO.	DATE	DESCRIPTION
0	01/19/2022	DESIGN DRAWINGS
1	06/27/2022	ISSUED FOR PERMIT
2	07/20/2022	ISSUED FOR PERMIT
-	-	-
-	-	-
-	-	-
-	-	-
-	-	-

PROJECT TITLE:
BROOKSIDE SOLAR PROJECT

PROJECT LOCATION:
TOWNS OF BURKE AND CHATEAUGAY, NY

SHEET TITLE & DESCRIPTION:
SITE PLAN

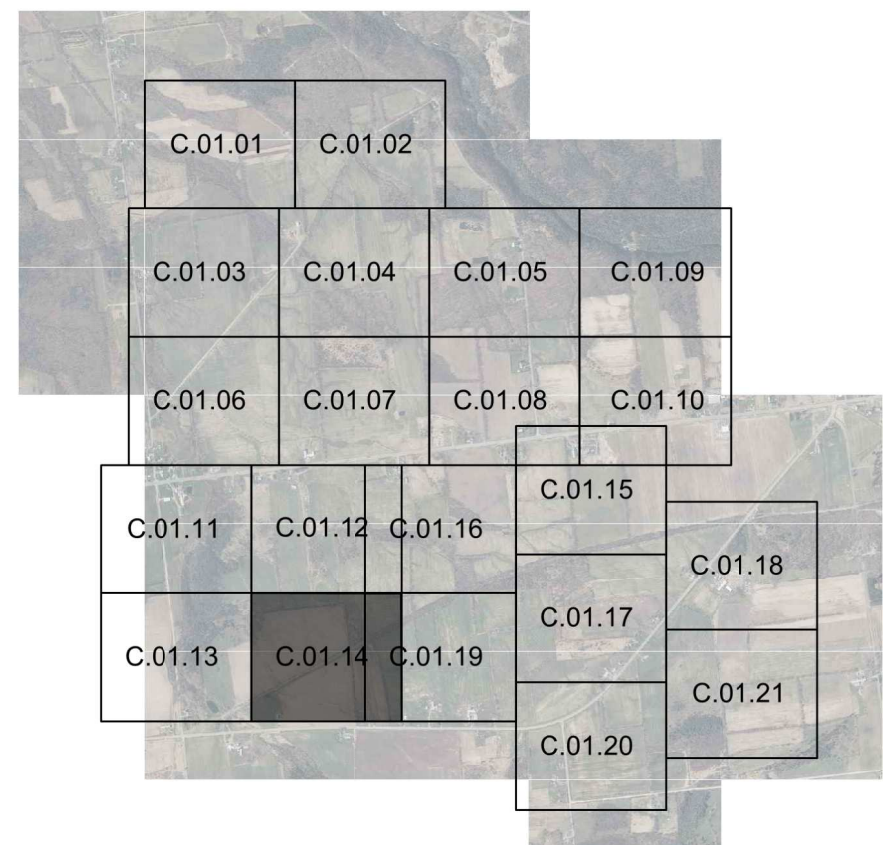
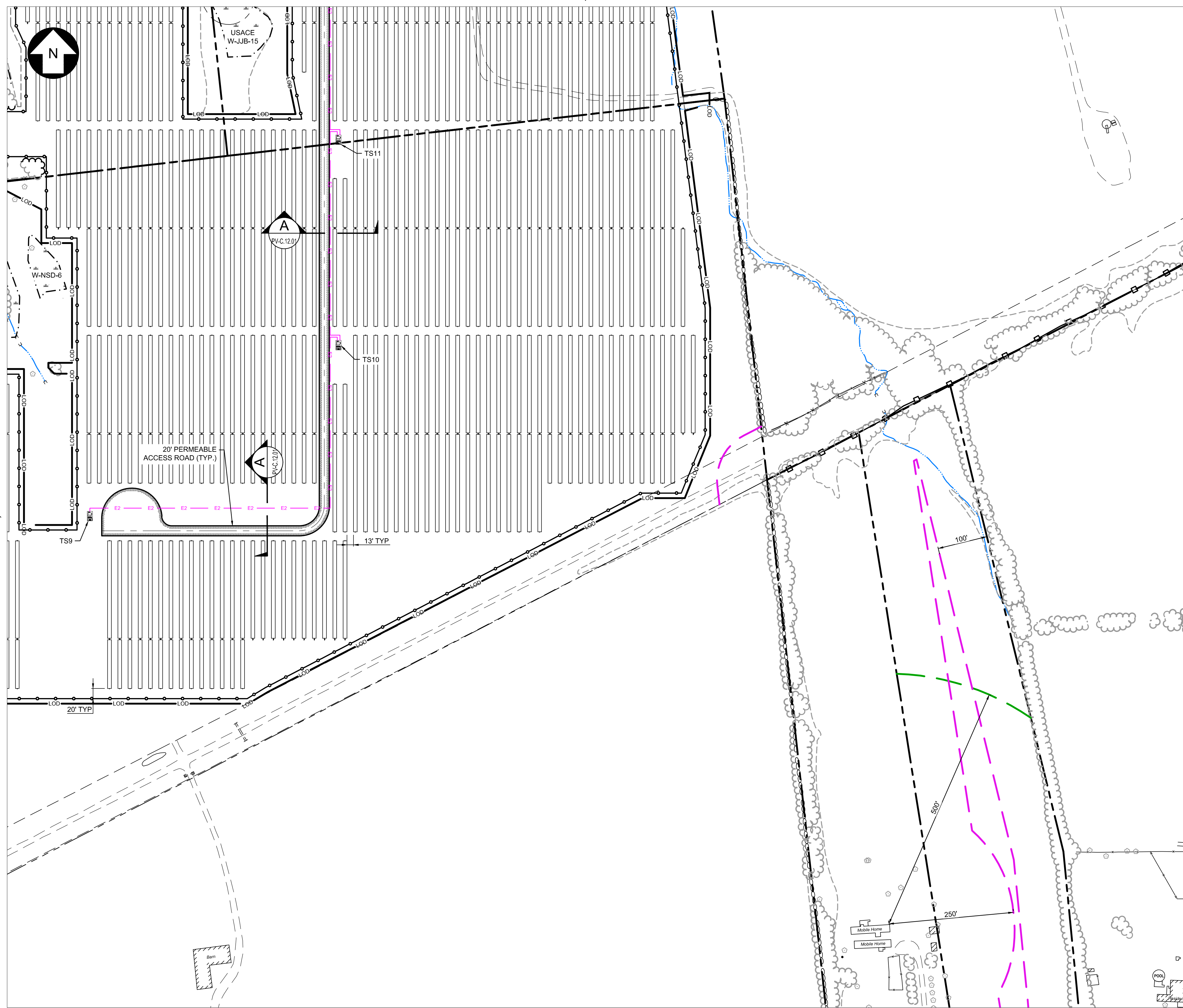
PROJ NUM:	422299
DES:	C. WINTERMUTE
DWN:	C. WINTERMUTE
CHK:	J. HEIDIG
APV:	-
DATE:	05/21/2021
SCALE AT 22" x 34":	

1" = 100'

SHEET NO.: PV-C.01.12 **REV:** 2

FOR CONTINUATION, SEE SHEET PV-C.01.12

AES Titleblock 2/23/24 v210101
PROJECT: 422299 PV-C.01.13
DRAWN BY: JHEIDIG
CHECKED BY: JHEIDIG
DATE: 05/21/2021
SCALE: 1" = 100'
PROJECT LOCATION: TOWNS OF BURKE AND CHATEAUGAY, NY
PROJECT TITLE: BROOKSIDE SOLAR PROJECT
SHEET TITLE & DESCRIPTION: SITE PLAN
PROJ NUM: 422299
DES: C. WINTERMUTE
DWN: C. WINTERMUTE
CHK: J. HEIDIG
APV: -
DATE: 05/21/2021
SCALE AT 22" x 34": 1" = 100'
SHEET NO: PV-C.01.14
REV: 2




KEY MAP
SCALE: 1" = 3000'

EXISTING		PROPOSED	
	PROPERTY BOUNDARY		PROPERTY BOUNDARY
	94C SETBACK		94C SETBACK
	TOWN SETBACK		TOWN SETBACK
	LIMIT OF DISTURBANCE		LIMIT OF DISTURBANCE
	SOIL BOUNDARY		SOIL BOUNDARY
	SILT FENCE		SILT FENCE
	OHE		OHE
	OVERHEAD ELECTRIC		OVERHEAD ELECTRIC
	CHAIN LINK FENCE		CHAIN LINK FENCE
	BARBED WIRE FENCE		BARBED WIRE FENCE
	GRAVEL ROAD		GRAVEL ROAD
	BASELINE		BASELINE
	PV ARRAY		PV ARRAY
EQUIPMENT PADS & BOLLARDS			
	MINOR CONTOUR		MINOR CONTOUR
	MAJOR CONTOUR		MAJOR CONTOUR
	WETLAND		WETLAND
	STREAM		STREAM
	WATER SURFACE		WATER SURFACE
	TREELINE		TREELINE
	BRUSH		BRUSH
	BUILDING		BUILDING
	STONE WALL		STONE WALL
	UTILITY POLE		UTILITY POLE
	VALVE		VALVE
	CULVERT		CULVERT
	WETLAND ADJACENT AREA / STREAM BUFFER		WETLAND ADJACENT AREA / STREAM BUFFER
	LAYDOWN YARD		LAYDOWN YARD
	TOWN BOUNDARY		TOWN BOUNDARY
	COLLECTOR LINE		COLLECTOR LINE
	RIGHT OF WAY		RIGHT OF WAY
	PAVED ROAD		PAVED ROAD
	NON LEASE LINE		NON LEASE LINE
	DRIVEWAY		DRIVEWAY
	HORIZONTAL		HORIZONTAL
	DIRECTIONAL DRILL		DIRECTIONAL DRILL

PRELIMINARY
NOT FOR CONSTRUCTION

SCALE: 1" = 100'

UNDER NEW YORK STATE EDUCATION LAW ARTICLE 145 (ENGINEERING), SECTION 7209 (2), IT IS A VIOLATION OF THE LAW FOR ANY PERSON, UNLESS ACTING UNDER THE DIRECTION OF A LICENSED PROFESSIONAL ENGINEER, TO ALTER THIS DOCUMENT.



KEY PLAN:

REVISIONS:

NO.	DATE	DESCRIPTION
0	01/19/2022	DESIGN DRAWINGS
1	06/27/2022	ISSUED FOR PERMIT
2	07/20/2022	ISSUED FOR PERMIT
-	-	-
-	-	-
-	-	-
-	-	-

PROJECT TITLE:
BROOKSIDE SOLAR PROJECT

PROJECT LOCATION:
TOWNS OF BURKE AND CHATEAUGAY, NY


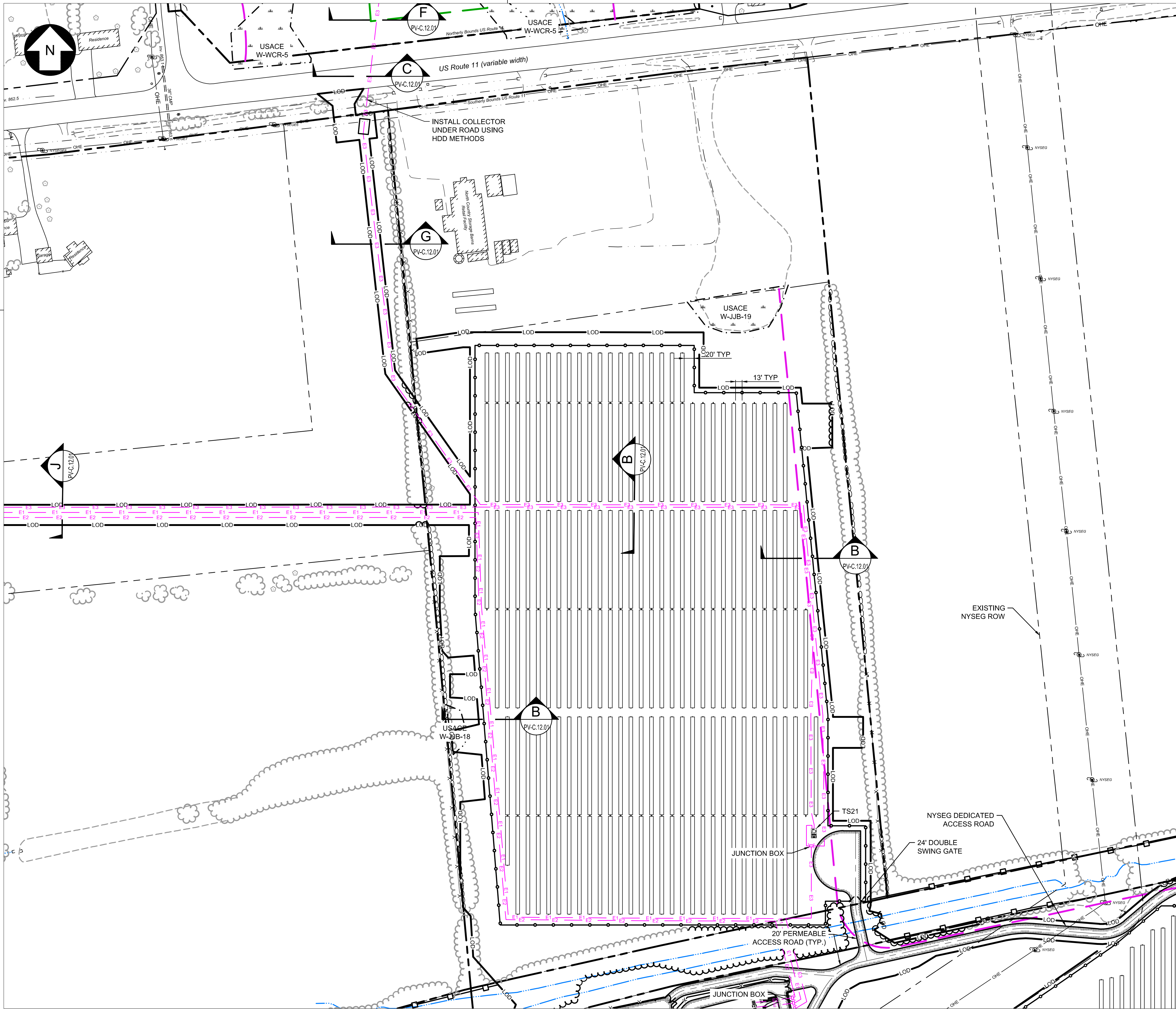
SHEET TITLE & DESCRIPTION:
SITE PLAN

PROJ NUM:	422299
DES:	C. WINTERMUTE
DWN:	C. WINTERMUTE
CHK:	J. HEIDIG
APV:	-
DATE:	05/21/2021
SCALE AT 22" x 34":	1" = 100'

SHEET NO:	PV-C.01.14	REV:	2
-----------	------------	------	---

FOR CONTINUATION, SEE SHEET PV-C.01.08

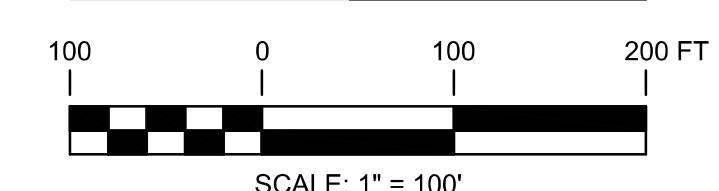
FOR CONTINUATION, SEE SHEET PV-C.01.10



KEY MAP
SCALE: 1" = 3000'

EXISTING		PROPOSED	
---	PROPERTY BOUNDARY	---	LOD
---	94C SETBACK	---	LOD
---	TOWN SETBACK	---	LOD
---	LIMIT OF DISTURBANCE	---	LOD
---	SOIL BOUNDARY	---	SF
---	SILT FENCE	---	SF
---	OVERHEAD ELECTRIC	---	---
---	CHAIN LINK FENCE	---	---
---	BARBED WIRE FENCE	---	---
---	GRAVEL ROAD	---	---
---	BASELINE	---	---
---	PV ARRAY	---	---
---	EQUIPMENT PADS & BOLLARDS	---	---
---	MINOR CONTOUR	---	---
---	MAJOR CONTOUR	---	---
---	WETLAND	---	---
---	STREAM	---	---
---	WATER SURFACE	---	---
---	TREELINE	---	---
---	BRUSH	---	---
---	BUILDING	---	---
---	STONE WALL	---	---
---	UTILITY POLE	---	---
---	VALVE	---	---
---	CULVERT	---	---
---	WETLAND ADJACENT AREA / STREAM BUFFER	---	---
---	LAYDOWN YARD	---	---
---	TOWN BOUNDARY	---	---
---	COLLECTOR LINE	---	---
---	RIGHT OF WAY	---	---
---	PAVED ROAD	---	---
---	NON LEASE LINE	---	---
---	DRIVEWAY	---	---
---	HORIZONTAL DIRECTIONAL DRILL	---	---

PRELIMINARY
NOT FOR CONSTRUCTION




UNDER NEW YORK STATE EDUCATION LAW ARTICLE 145 (ENGINEERING), SECTION 7209 (2), IT IS A VIOLATION OF THE LAW FOR ANY PERSON, UNLESS ACTING UNDER THE DIRECTION OF A LICENSED PROFESSIONAL ENGINEER, TO ALTER THIS DOCUMENT.

FOR CONTINUATION, SEE SHEET PV-C.01.16

FOR CONTINUATION, SEE SHEET PV-C.01.18

FOR CONTINUATION, SEE SHEET PV-C.01.17



KEY PLAN:

REVISIONS:		
NO.	DATE	DESCRIPTION
0	01/19/2022	DESIGN DRAWINGS
1	06/27/2022	ISSUED FOR PERMIT
2	07/20/2022	ISSUED FOR PERMIT
-	-	-
-	-	-
-	-	-
-	-	-

PROJECT TITLE:

BROOKSIDE SOLAR PROJECT

PROJECT LOCATION:

TOWNS OF BURKE AND CHATEAUGAY, NY

SHEET TITLE & DESCRIPTION:

SITE PLAN

PROJ NUM:	422299
DES:	C. WINTERMUTE
DWN:	C. WINTERMUTE
CHK:	J. HEIDIG
APV:	-
DATE:	05/21/2021
SCALE AT 22" x 34":	

SHEET NO:	PV-C.01.15	REV:	2
-----------	------------	------	---

AES T:\Projects\22299\22299-016.dwg

FOR CONTINUATION, SEE SHEET PV-C.01.12

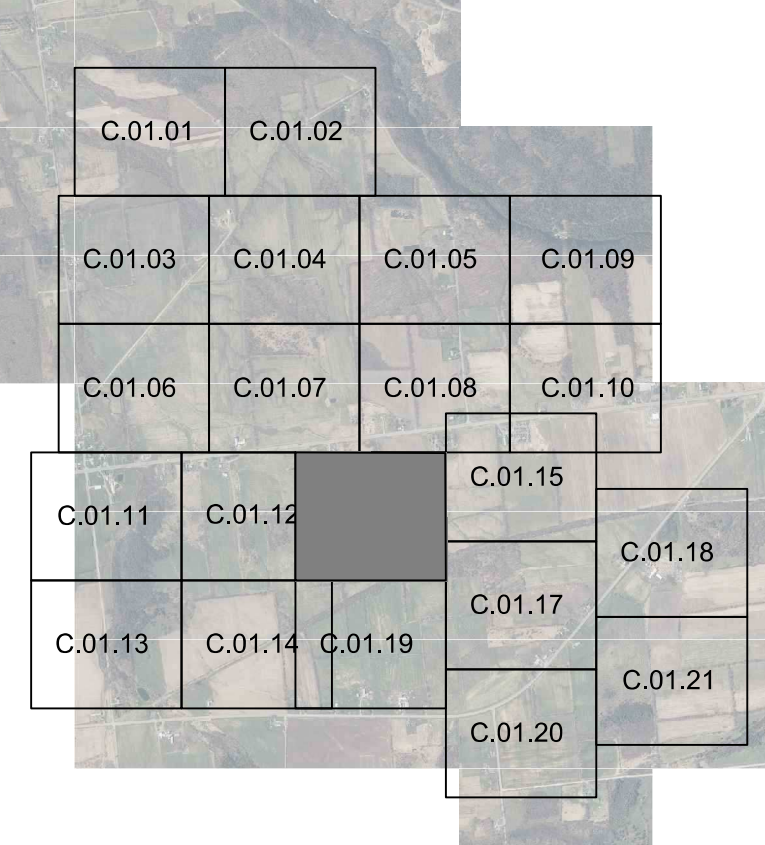
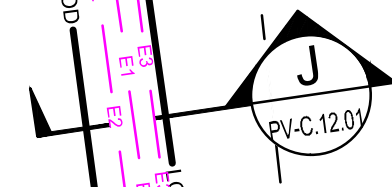

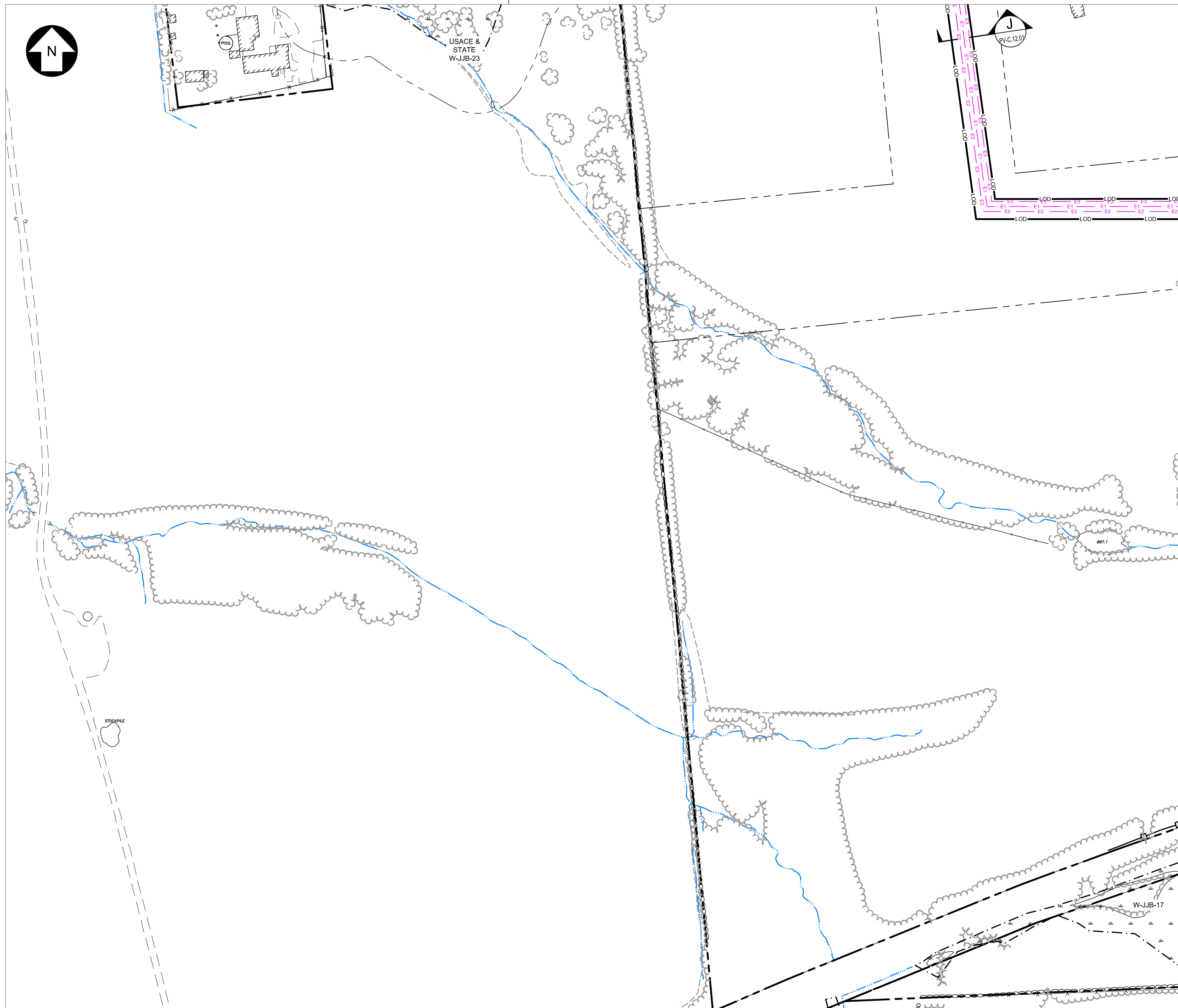
FOR CONTINUATION, SEE SHEET PV-C.01.07

FOR CONTINUATION, SEE SHEET PV-C.01.08

FOR CONTINUATION, SEE SHEET PV-C.01.15

FOR CONTINUATION, SEE SHEET PV-C.01.17

FOR CONTINUATION, SEE SHEET PV-C.01.19

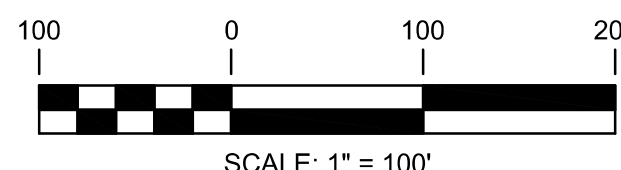


KEY MAP SCALE: 1" = 3000'

EXISTING		PROPOSED	
---	PROPERTY BOUNDARY	---	LOD
---	94C SETBACK	---	SF
---	TOWN SETBACK	---	SF
---	LIMIT OF DISTURBANCE	---	
---	SOIL BOUNDARY	---	
---	SILT FENCE	---	
---	OHE	---	
---	OVERHEAD ELECTRIC	---	
---	CHAIN LINK FENCE	---	
---	BARBED WIRE FENCE	---	
---	GRAVEL ROAD	---	
---	BASELINE	---	
---	PV ARRAY	---	
---	EQUIPMENT PADS & BOLLARDS	---	
---	MINOR CONTOUR	---	
---	MAJOR CONTOUR	---	
---	WETLAND	---	
---	STREAM	---	
---	WATER SURFACE	---	
---	TREELINE	---	
---	BRUSH	---	
---	BUILDING	---	
---	STONE WALL	---	
---	UTILITY POLE	---	
---	VALVE	---	
---	CULVERT	---	
---	WETLAND ADJACENT AREA / STREAM BUFFER	---	
---	LAYDOWN YARD	---	
---	TOWN BOUNDARY	---	
---	COLLECTOR LINE	---	
---	RIGHT OF WAY	---	
---	PAVED ROAD	---	
---	NON LEASE LINE	---	
---	DRIVEWAY	---	
---	HORIZONTAL DIRECTIONAL DRILL	---	



PRELIMINARY
NOT FOR CONSTRUCTION



SCALE: 1" = 100'

UNDER NEW YORK STATE EDUCATION LAW ARTICLE 145 (ENGINEERING), SECTION 7209 (2), IT IS A VIOLATION OF THE LAW FOR ANY PERSON, UNLESS ACTING UNDER THE DIRECTION OF A LICENSED PROFESSIONAL ENGINEER, TO ALTER THIS DOCUMENT.

2180 South 1300 East, Suite 600
Salt Lake City, UT 84106-2749
(801) 679-3500

249 Western Avenue
Augusta, ME 04330

PE STAMP:

2022.01.20 14:06:06-04'00"

KEY PLAN:

REVISIONS:

NO.	DATE	DESCRIPTION
0	01/19/2022	DESIGN DRAWINGS
1	06/27/2022	ISSUED FOR PERMIT
2	07/20/2022	ISSUED FOR PERMIT
-	-	-
-	-	-
-	-	-
-	-	-

PROJECT TITLE:

BROOKSIDE SOLAR PROJECT

PROJECT LOCATION:

TOWNS OF BURKE AND CHATEAUGAY, NY

SHEET TITLE & DESCRIPTION:

SITE PLAN

PROJ NUM:	422299
DES:	C. WINTERMUTE
DWN:	C. WINTERMUTE
CHK:	J. HEIDIG
APV:	-
DATE:	05/21/2021

SCALE AT 22" x 34":

1" = 100'

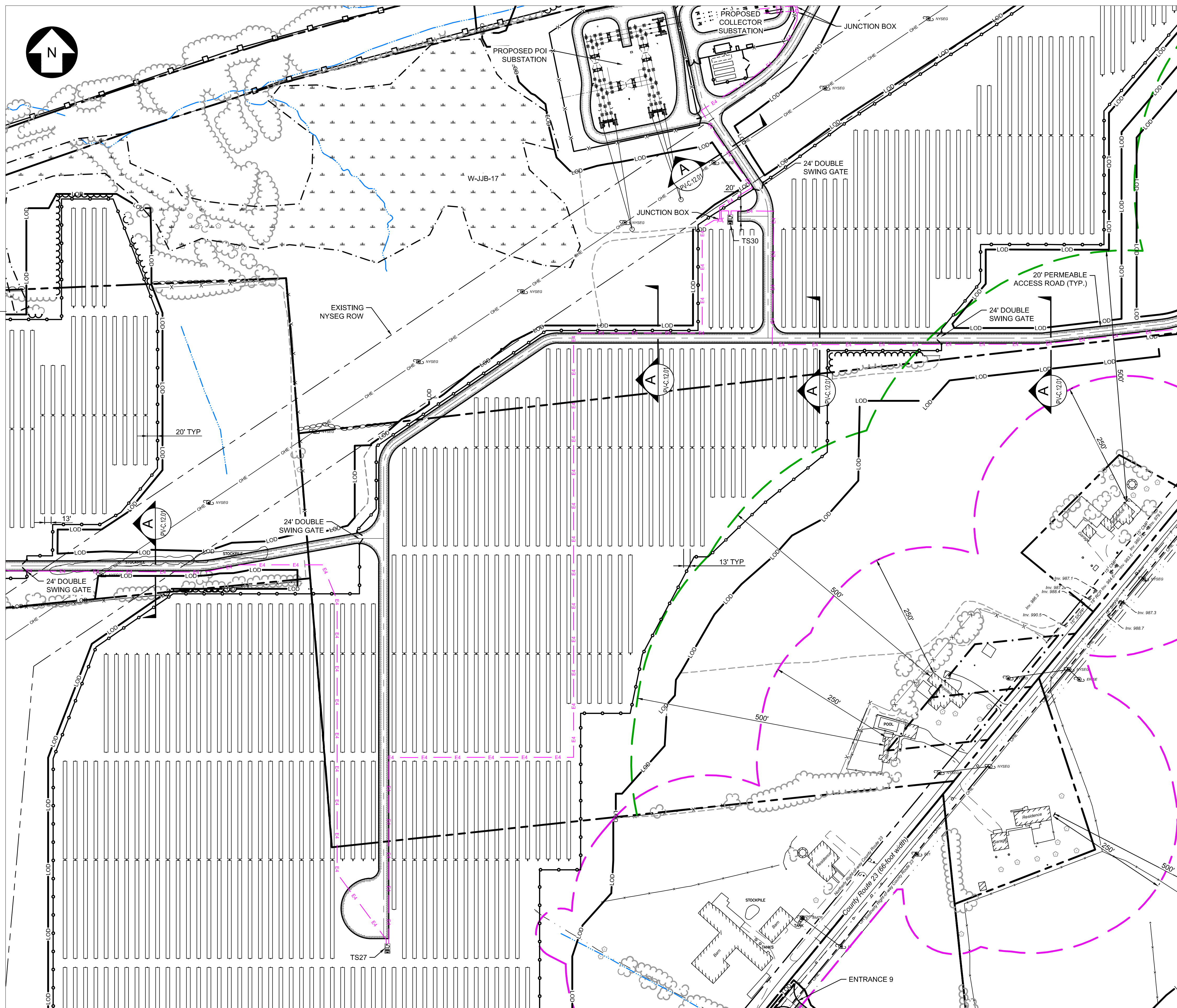
SHEET NO:	REV:
PV-C.01.16	2

PROJECT: S:\Projects\22299\22299-016.dwg
 DRAWN BY: JHEIDIG
 CHECKED BY: JHEIDIG
 DATE: 05/21/2021

FOR CONTINUATION, SEE SHEET PV-C.01.15

FOR CONTINUATION, SEE SHEET PV-C.01.16

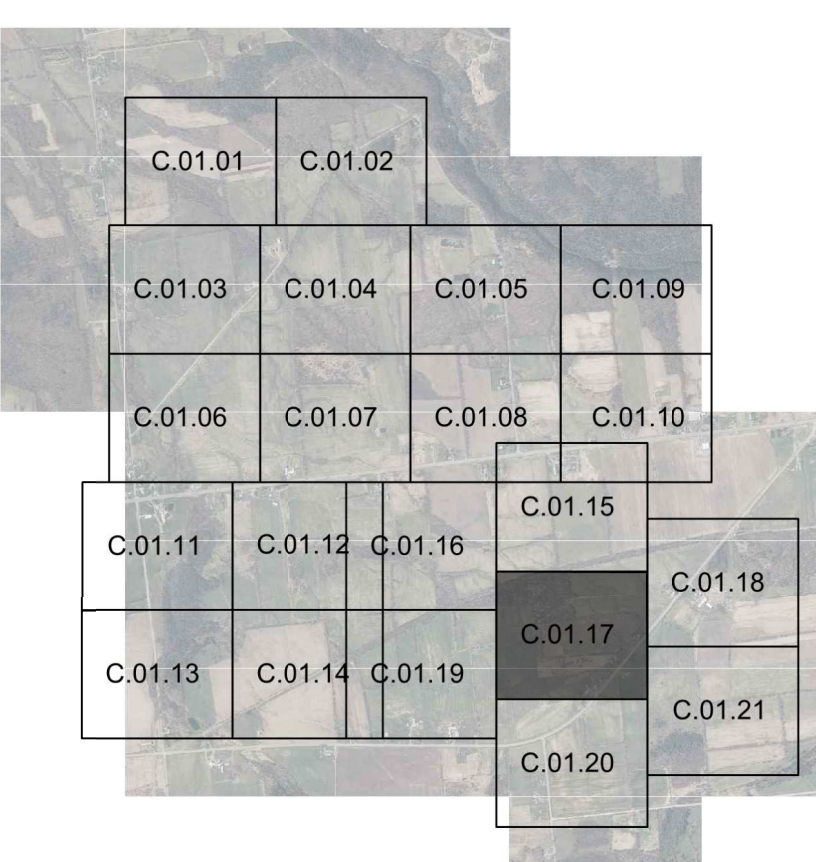
FOR CONTINUATION, SEE SHEET PV-C.01.19



FOR CONTINUATION, SEE SHEET PV-C.01.20

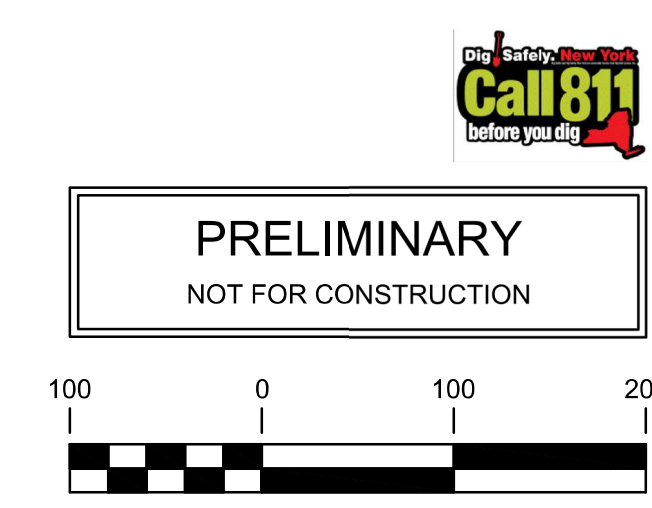
FOR CONTINUATION, SEE SHEET PV-C.01.18

FOR CONTINUATION, SEE SHEET PV-C.01.21




KEY MAP
SCALE: 1" = 3000'

EXISTING		PROPOSED	
	PROPERTY BOUNDARY		LOD
	94C SETBACK		E1
	TOWN SETBACK		E2
	LIMIT OF DISTURBANCE		LOD
	SOIL BOUNDARY		LOD
	SILT FENCE		SF
	OHE		OHE
	CHAIN LINK FENCE		CLF
	BARBED WIRE FENCE		BWF
	GRAVEL ROAD		GRV
	BASELINE		BLN
	PV ARRAY		PV
	EQUIPMENT PADS & BOLLARDS		EPB
	MINOR CONTOUR		598
	MAJOR CONTOUR		600
	WETLAND		WET
	STREAM		STR
	WATER SURFACE		WAT
	TREELINE		TRE
	BRUSH		BRU
	BUILDING		BLD
	STONE WALL		SWL
	UTILITY POLE		UTL
	VALVE		VAL
	CULVERT		CUL
	WETLAND ADJACENT AREA / STREAM BUFFER		WAA
	LAYDOWN YARD		LYD
	TOWN BOUNDARY		TWN
	COLLECTOR LINE		COL
	RIGHT OF WAY		ROW
	PAVED ROAD		PAV
	NON LEASE LINE		NLL
	DRIVEWAY		DRV
	HORIZONTAL		HOR
	DIRECTIONAL DRILL		DDI



UNDER NEW YORK STATE EDUCATION LAW ARTICLE 145 (ENGINEERING), SECTION 7209 (2), IT IS A VIOLATION OF THE LAW FOR ANY PERSON, UNLESS ACTING UNDER THE DIRECTION OF A LICENSED PROFESSIONAL ENGINEER, TO ALTER THIS DOCUMENT.



KEY PLAN:

REVISIONS:		
NO.	DATE	DESCRIPTION
0	01/19/2022	DESIGN DRAWINGS
1	06/27/2022	ISSUED FOR PERMIT
2	07/20/2022	ISSUED FOR PERMIT
-	-	-
-	-	-
-	-	-
-	-	-

PROJECT TITLE:

BROOKSIDE SOLAR PROJECT

PROJECT LOCATION:

TOWNS OF BURKE AND CHATEAUGAY, NY

SHEET TITLE & DESCRIPTION:

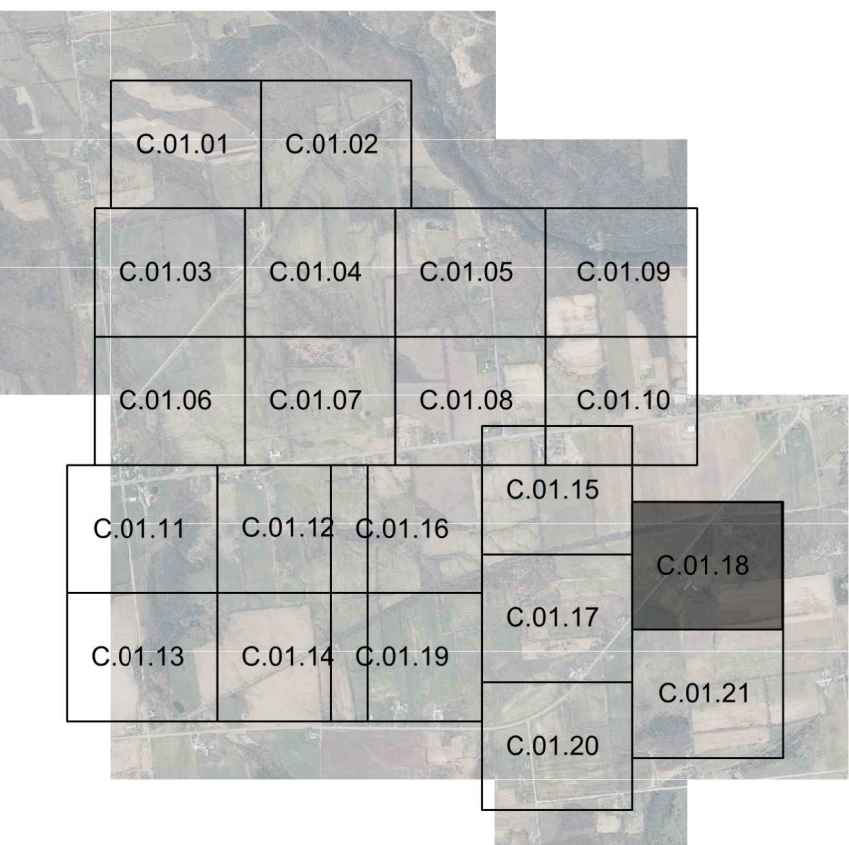

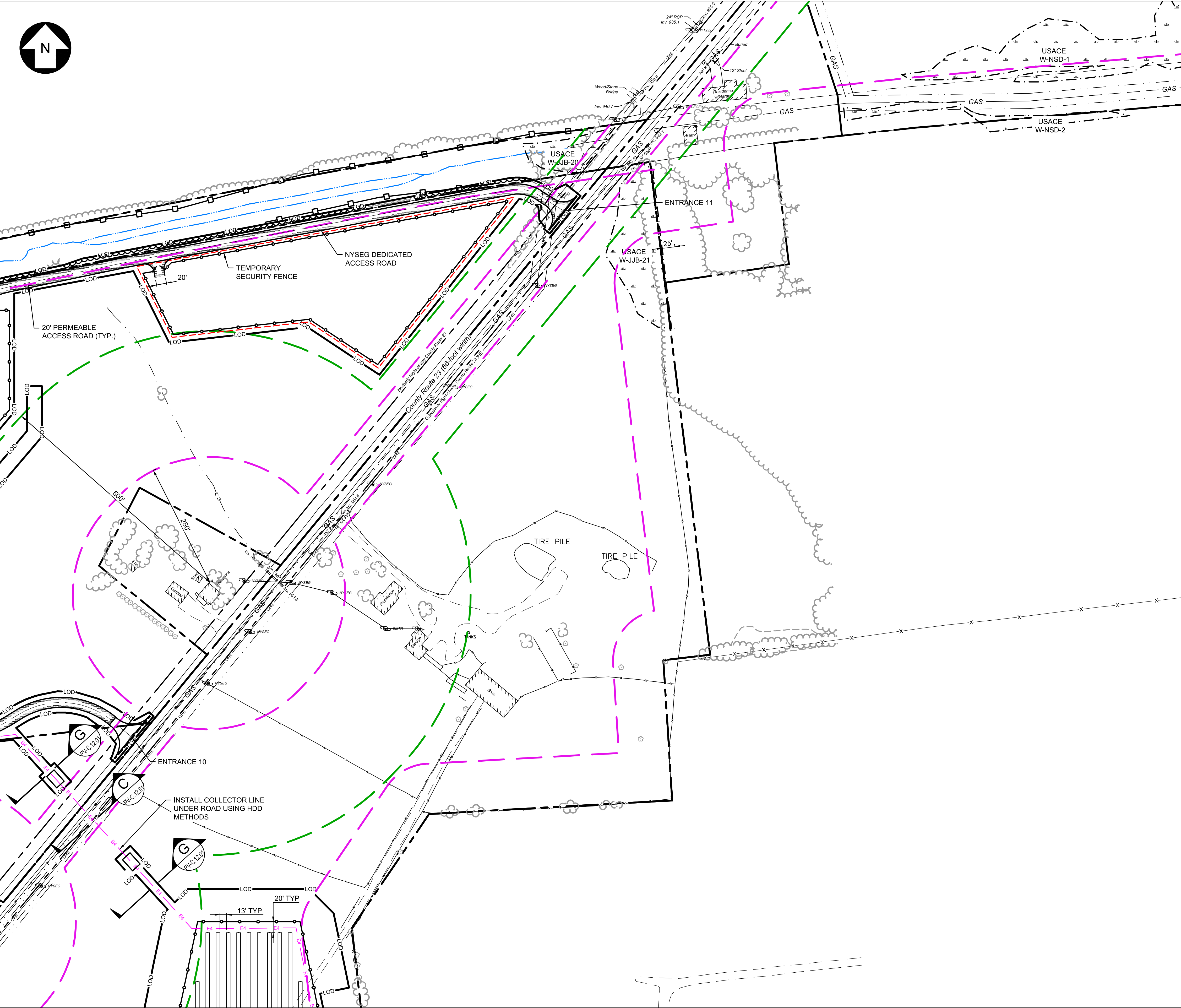
SITE PLAN

PROJ NUM:	422299
DES:	C. WINTERMUTE
DWN:	C. WINTERMUTE
CHK:	J. HEIDIG
APV:	-
DATE:	05/21/2021
SCALE AT 22" x 34":	

1" = 100'

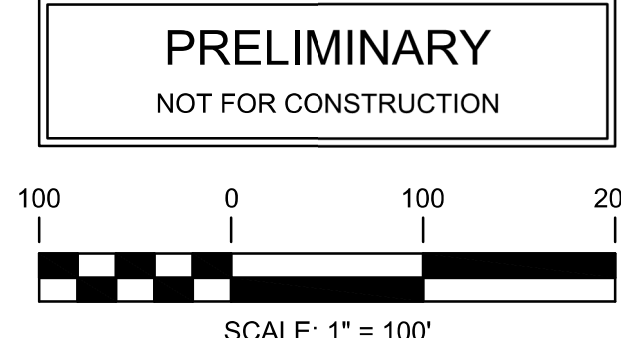
SHEET NO:	PV-C.01.17	REV:	2
-----------	------------	------	---

FOR CONTINUATION, SEE SHEET PV-C.01.15
 FOR CONTINUATION, SEE SHEET PV-C.01.17
 FOR CONTINUATION, SEE SHEET PV-C.01.21




KEY MAP
SCALE: 1" = 3000'

EXISTING		PROPOSED	
	PROPERTY BOUNDARY		PROPERTY BOUNDARY
	94C SETBACK		94C SETBACK
	TOWN SETBACK		TOWN SETBACK
	LIMIT OF DISTURBANCE		LIMIT OF DISTURBANCE
	SOIL BOUNDARY		SOIL BOUNDARY
	SILT FENCE		SILT FENCE
	OVERHEAD ELECTRIC		OVERHEAD ELECTRIC
	CHAIN LINK FENCE		CHAIN LINK FENCE
	BARBED WIRE FENCE		BARBED WIRE FENCE
	GRAVEL ROAD		GRAVEL ROAD
	BASELINE		BASELINE
	PV ARRAY		PV ARRAY
	EQUIPMENT PADS & BOLLARDS		EQUIPMENT PADS & BOLLARDS
	MINOR CONTOUR		MINOR CONTOUR
	MAJOR CONTOUR		MAJOR CONTOUR
	WETLAND		WETLAND
	STREAM		STREAM
	WATER SURFACE		WATER SURFACE
	TREELINE		TREELINE
	BRUSH		BRUSH
	BUILDING		BUILDING
	STONE WALL		STONE WALL
	UTILITY POLE		UTILITY POLE
	VALVE		VALVE
	CULVERT		CULVERT
	WETLAND ADJACENT AREA / STREAM BUFFER		WETLAND ADJACENT AREA / STREAM BUFFER
	LAYDOWN YARD		LAYDOWN YARD
	TOWN BOUNDARY		TOWN BOUNDARY
	COLLECTOR LINE		COLLECTOR LINE
	RIGHT OF WAY		RIGHT OF WAY
	PAVED ROAD		PAVED ROAD
	NON LEASE LINE		NON LEASE LINE
	DRIVEWAY		DRIVEWAY
	HORIZONTAL		HORIZONTAL
	DIRECTIONAL DRILL		DIRECTIONAL DRILL



UNDER NEW YORK STATE EDUCATION LAW ARTICLE 145 (ENGINEERING), SECTION 7209 (2), IT IS A VIOLATION OF THE LAW FOR ANY PERSON, UNLESS ACTING UNDER THE DIRECTION OF A LICENSED PROFESSIONAL ENGINEER, TO ALTER THIS DOCUMENT.



KEY PLAN:

REVISIONS:

NO.	DATE	DESCRIPTION
0	01/19/2022	DESIGN DRAWINGS
1	06/27/2022	ISSUED FOR PERMIT
2	07/20/2022	ISSUED FOR PERMIT
-	-	-
-	-	-
-	-	-
-	-	-
-	-	-

PROJECT TITLE:

BROOKSIDE SOLAR PROJECT

PROJECT LOCATION:

TOWNS OF BURKE AND CHATEAUGAY, NY

SHEET TITLE & DESCRIPTION:

SITE PLAN

PROJ NUM:	422299
DES:	C. WINTERMUTE
DWN:	C. WINTERMUTE
CHK:	J. HEIDIG
APV:	-
DATE:	05/21/2021
SCALE AT 22" x 34":	

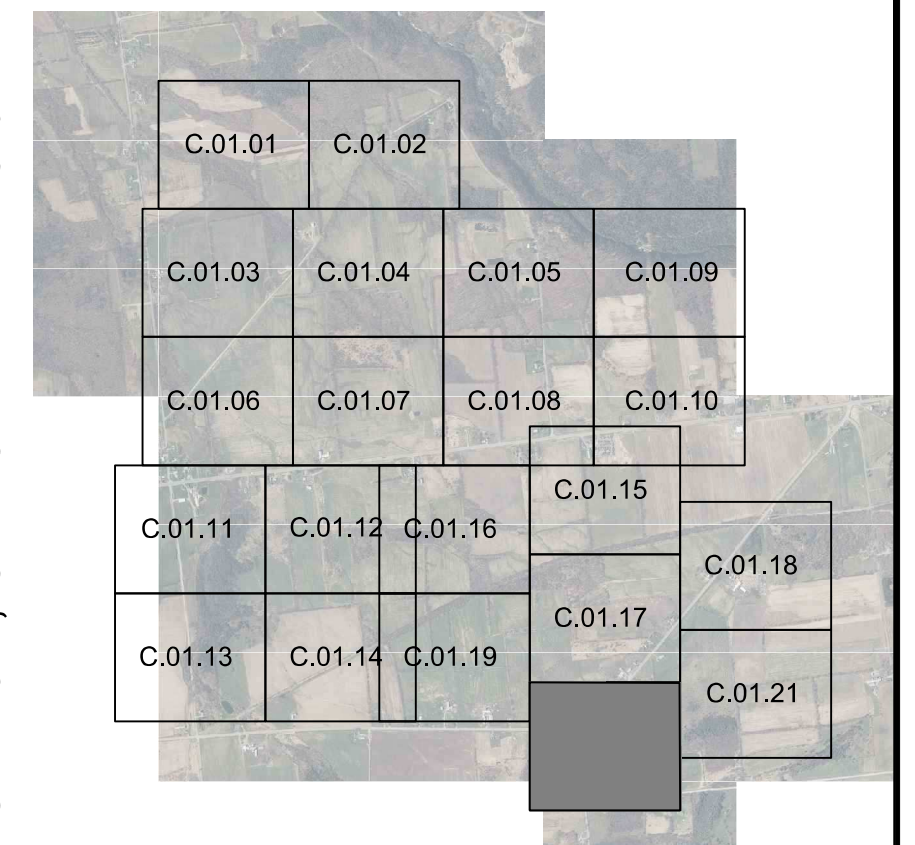
SHEET NO:	PV-C.01.18	REV:	2
-----------	------------	------	---

FOR CONTINUATION, SEE SHEET PV-C.01.17

FOR CONTINUATION, SEE SHEET PV-C.01.19



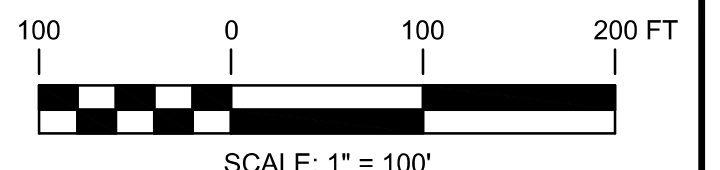
FOR CONTINUATION, SEE SHEET PV-C.01.21




KEY MAP
SCALE: 1" = 3000'

EXISTING		PROPOSED
[Symbol]	PROPERTY BOUNDARY	LOD
[Symbol]	94C SETBACK	
[Symbol]	TOWN SETBACK	
[Symbol]	LIMIT OF DISTURBANCE	LOD
[Symbol]	SOIL BOUNDARY	
[Symbol]	SILT FENCE	SF
[Symbol]	OHE	OHE
[Symbol]	CHAIN LINK FENCE	[Symbol]
[Symbol]	BARBED WIRE FENCE	[Symbol]
[Symbol]	GRAVEL ROAD	[Symbol]
[Symbol]	BASELINE	
[Symbol]	PV ARRAY	[Symbol]
[Symbol]	EQUIPMENT PADS & BOLLARDS	[Symbol]
[Symbol]	MINOR CONTOUR	[Symbol]
[Symbol]	MAJOR CONTOUR	[Symbol]
[Symbol]	WETLAND	[Symbol]
[Symbol]	STREAM	[Symbol]
[Symbol]	WATER SURFACE	[Symbol]
[Symbol]	TREELINE	[Symbol]
[Symbol]	BRUSH	[Symbol]
[Symbol]	BUILDING	[Symbol]
[Symbol]	STONE WALL	[Symbol]
[Symbol]	UTILITY POLE	[Symbol]
[Symbol]	VALVE	[Symbol]
[Symbol]	CULVERT	[Symbol]
[Symbol]	WETLAND ADJACENT AREA / STREAM BUFFER	[Symbol]
[Symbol]	LAYDOWN YARD	[Symbol]
[Symbol]	TOWN BOUNDARY	[Symbol]
[Symbol]	COLLECTOR LINE	[Symbol]
[Symbol]	RIGHT OF WAY	[Symbol]
[Symbol]	PAVED ROAD	[Symbol]
[Symbol]	NON LEASE LINE	[Symbol]
[Symbol]	DRIVEWAY	[Symbol]
[Symbol]	HORIZONTAL	[Symbol]
[Symbol]	DIRECTIONAL DRILL	[Symbol]

PRELIMINARY
NOT FOR CONSTRUCTION



UNDER NEW YORK STATE EDUCATION LAW ARTICLE 145 (ENGINEERING), SECTION 7209 (2), IT IS A VIOLATION OF THE LAW FOR ANY PERSON, UNLESS ACTING UNDER THE DIRECTION OF A LICENSED PROFESSIONAL ENGINEER, TO ALTER THIS DOCUMENT.



PE STAMP:

KEY PLAN:

REVISIONS:

NO.	DATE	DESCRIPTION
0	01/19/2022	DESIGN DRAWINGS
1	06/27/2022	ISSUED FOR PERMIT
2	07/20/2022	ISSUED FOR PERMIT
-	-	-
-	-	-
-	-	-
-	-	-
-	-	-

PROJECT TITLE:

BROOKSIDE SOLAR PROJECT

PROJECT LOCATION:

TOWNS OF BURKE AND CHATEAUGAY, NY

SHEET TITLE & DESCRIPTION:

SITE PLAN

PROJ NUM:	422299
DES:	C. WINTERMUTE
DWN:	C. WINTERMUTE
CHK:	J. HEIDIG
APV:	-
DATE:	05/21/2021
SCALE AT 22" x 34":	

1" = 100'

SHEET NO: PV-C.01.20 REV: 2

