

LEGEND:

- T-#** TURBINE LOCATION
- ADLS** ADLS TOWER
- MET-#** PERMANENT MET TOWER
- PROPOSED ACCESS ROAD
- PROPOSED CRANE PATH
- DISTURBANCE LIMITS
- GRADING LIMITS
- PROPOSED INDEX CONTOUR
- PROPOSED INTERVAL CONTOUR
- PROPOSED UNDERGROUND COLLECTION
- PROPOSED OVERHEAD COLLECTION
- PROPOSED CONSTRUCTION FENCE
- PROPOSED JUNCTION BOX
- PARCEL LINES (BOUNDARY SURVEY)
- EX. OVERHEAD COLLECTION
- EX. INDEX CONTOUR
- EX. INTERVAL CONTOUR
- EX. RIGHT OF WAY
- EX. ROAD CENTERLINE
- EX. STREAM CHANNEL
- EX. WETLAND (DELINEATED)
- 75-FT RESTRICTED ACTIVITIES AREA
- 100-FT REGULATED ADJACENT AREA
- FACILITIES
- TEMPORARY TURNS
- MATCH LINE
- PROPOSED DRAINAGE CROSSING
- EX. ENVIRONMENTALLY SENSITIVE AREA
- BORE LOCATION
- PROPOSED BASIN

NOTE:

- Grades greater than 8% must be evaluated by the turbine manufacturer and tow assist may be required.
- All tie back construction grading to be 3:1 unless otherwise specified. See applicable details for restoration grading.

Westwood Surveying & Engineering
Phone (214) 473-4640 2805 North Dallas Parkway, Suite #150
Toll Free (888) 937-5150 Plano, TX 75093
www.pc.com
Westwood Surveying and Engineering, P.C.

REDACTED - Matter No. 23-03002

EOR: Allison Leach, PE
PREPARED FOR:

Agricola Wind LLC
90 State Street
Albany, NY 12207

REVISIONS:

#	DATE	COMMENT	BY	CHK	APR
0	10/18/2024	ISSUE FOR PERMIT	NA	HR	AL

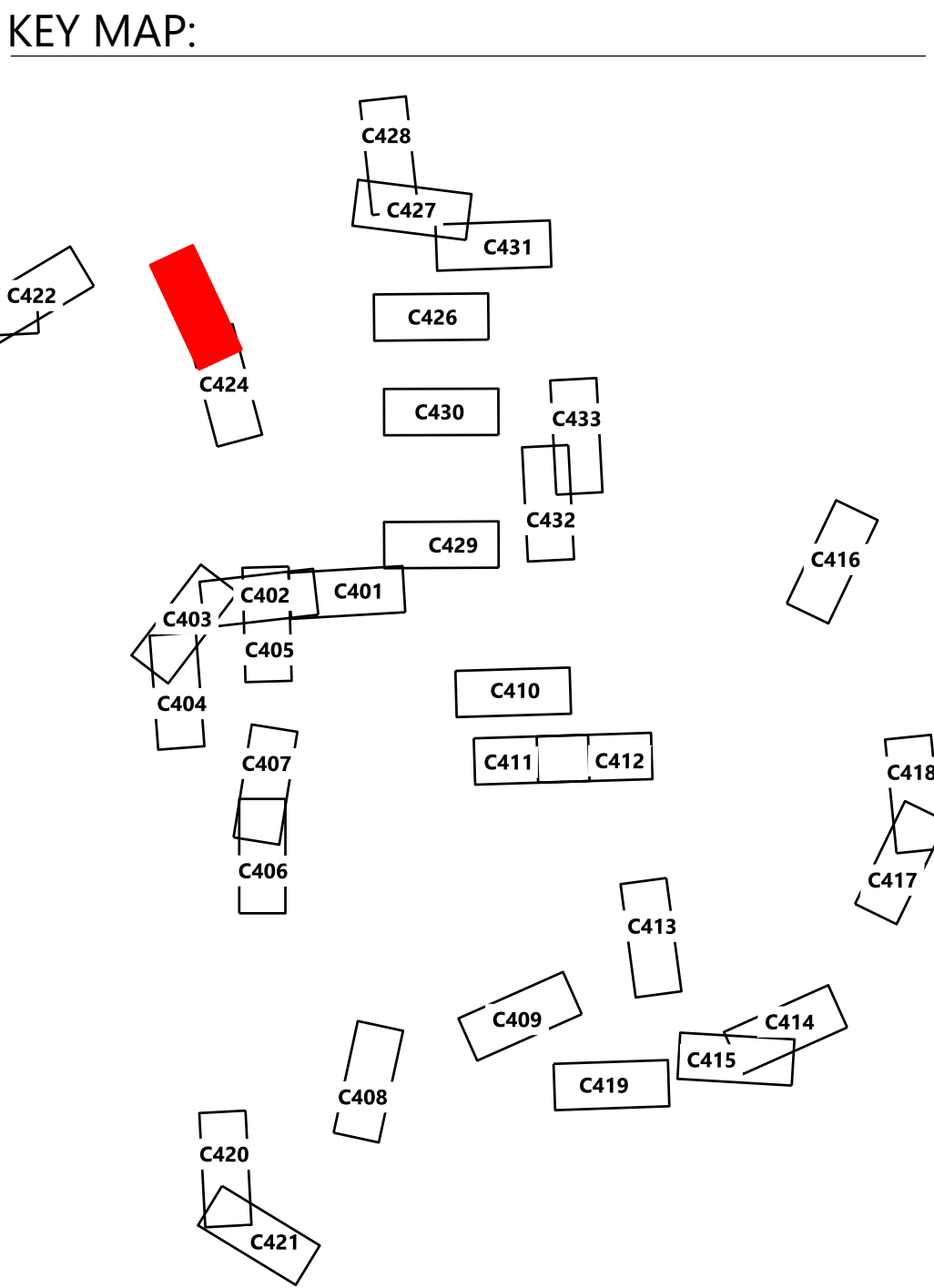
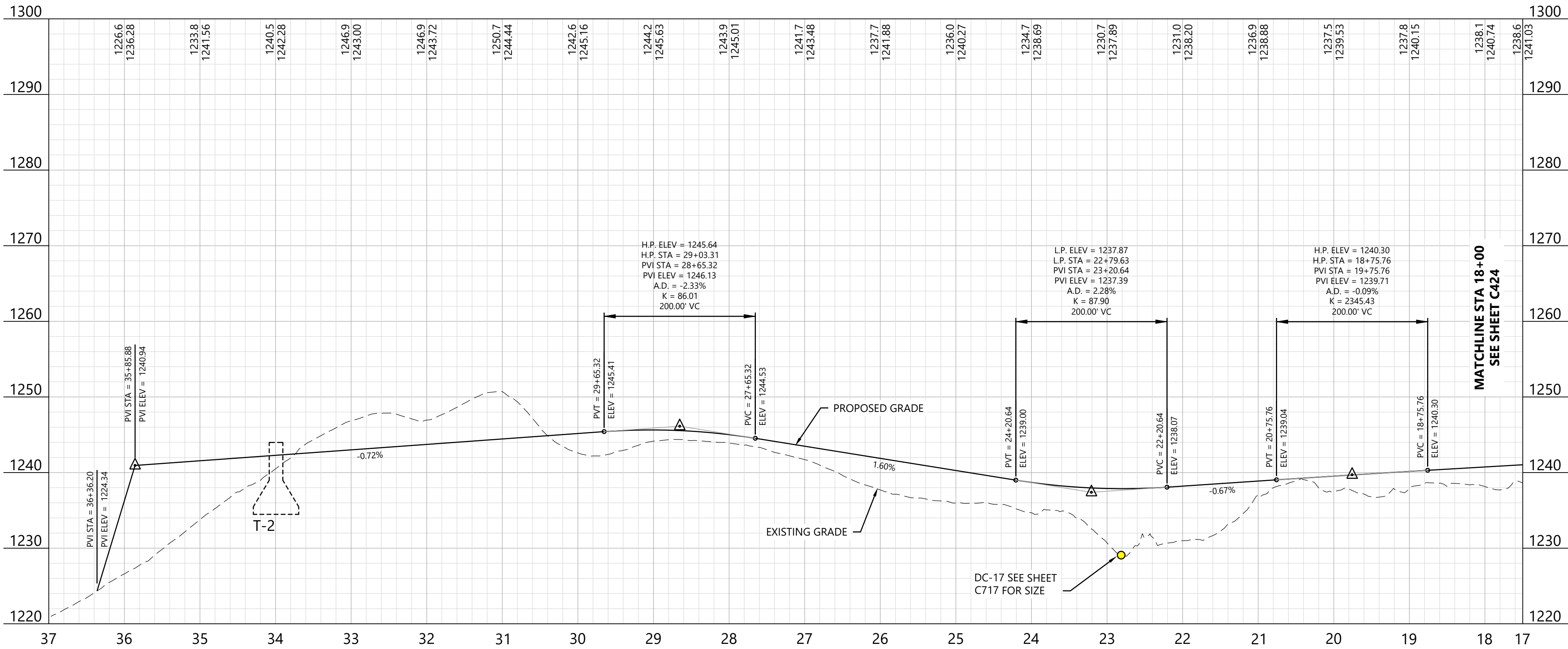
Agricola Wind Project
Cayuga County, New York

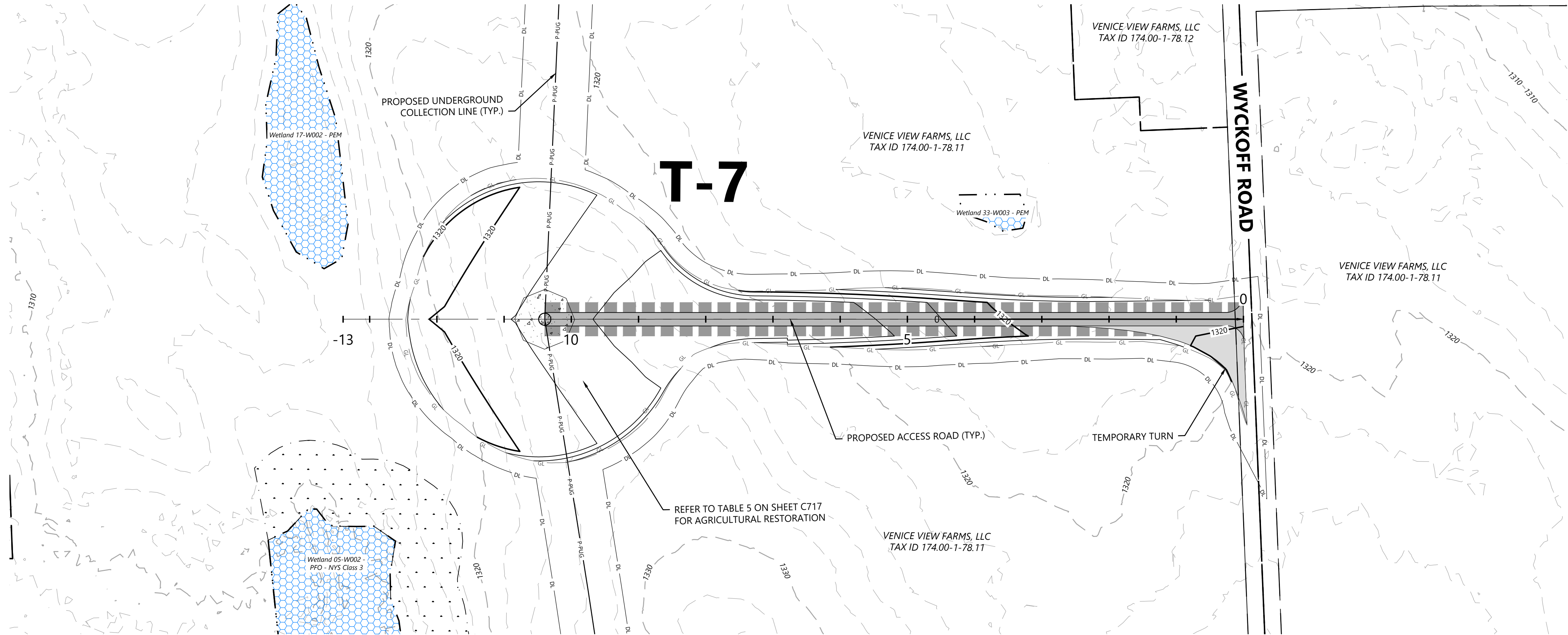
Road T-2 - Sta. 17+50.00 to 37+00.00

ISSUE FOR PERMIT

DATE: 01/30/2025
SHEET: C425
REV: 0

Road T-2 - Sta. 17+50 to 37+00





- LEGEND:
- T-#** TURBINE LOCATION
 - ADLS** ADLS TOWER
 - MET-#** PERMANENT MET TOWER
 - PROPOSED ACCESS ROAD
 - PROPOSED CRANE PATH
 - DISTURBANCE LIMITS
 - GRADING LIMITS
 - 900
 - PROPOSED INDEX CONTOUR
 - PROPOSED INTERVAL CONTOUR
 - P-PUG
 - P-PUG
 - P-PUG
 - PROPOSED OVERHEAD COLLECTION
 - PROPOSED CONSTRUCTION FENCE
 - PROPOSED JUNCTION BOX
 - PARCEL LINES (BOUNDARY SURVEY)
 - EX. OVERHEAD COLLECTION
 - EX. INDEX CONTOUR
 - EX. INTERVAL CONTOUR
 - EX. RIGHT OF WAY
 - EX. ROAD CENTERLINE
 - EX. STREAM CHANNEL
 - EX. WETLAND (DELINEATED)
 - 75-FT RESTRICTED ACTIVITIES AREA
 - 100-FT REGULATED ADJACENT AREA
 - FACILITIES
 - TEMPORARY TURNS
 - MATCH LINE
 - PROPOSED DRAINAGE CROSSING
 - EX. ENVIRONMENTALLY SENSITIVE AREA
 - BORE LOCATION
 - PROPOSED BASIN

- NOTE:
- Grades greater than 8% must be evaluated by the turbine manufacturer and tow assist may be required.
 - All tie back construction grading to be 3:1 unless otherwise specified. See applicable details for restoration grading.

REDACTED - Matter
No. 23-03002


EOR: Allison Leach, PE

PREPARED FOR:

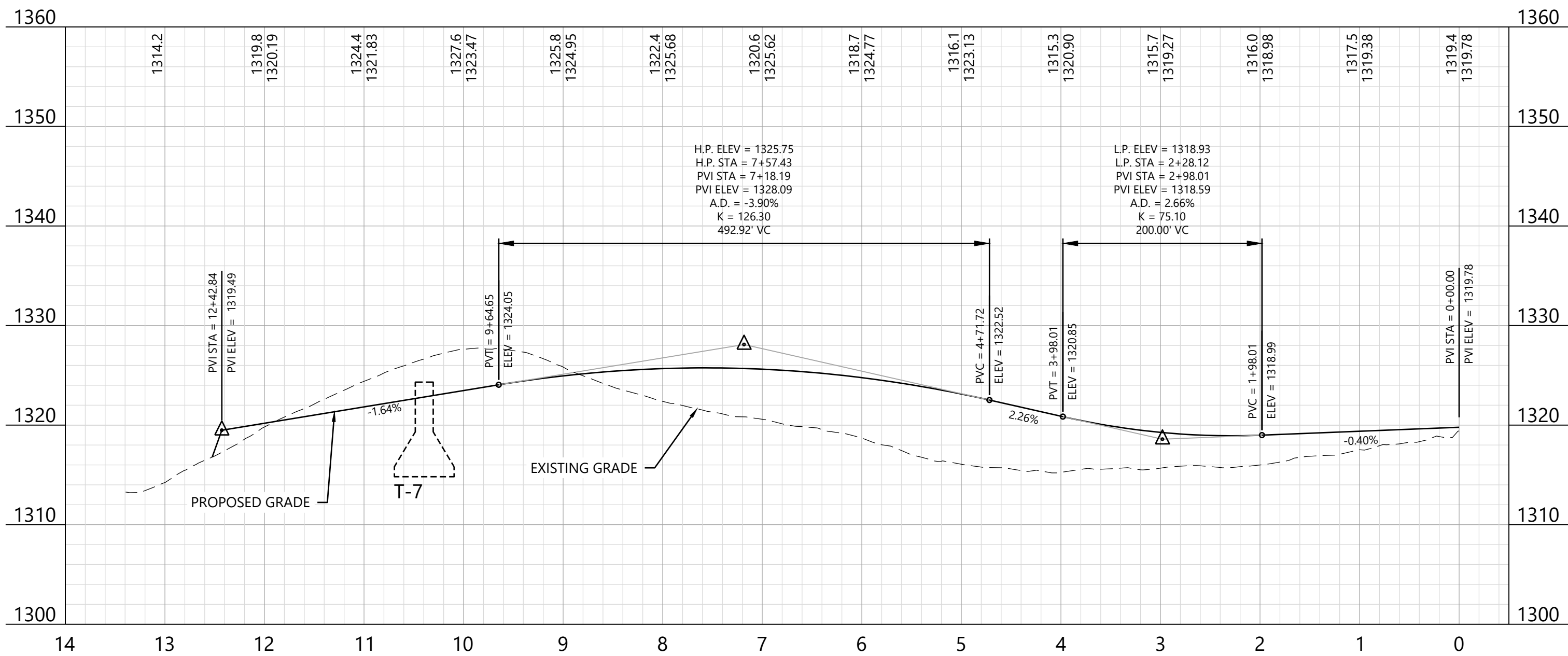
Agricola Wind LLC

90 State Street
Albany, NY 12207

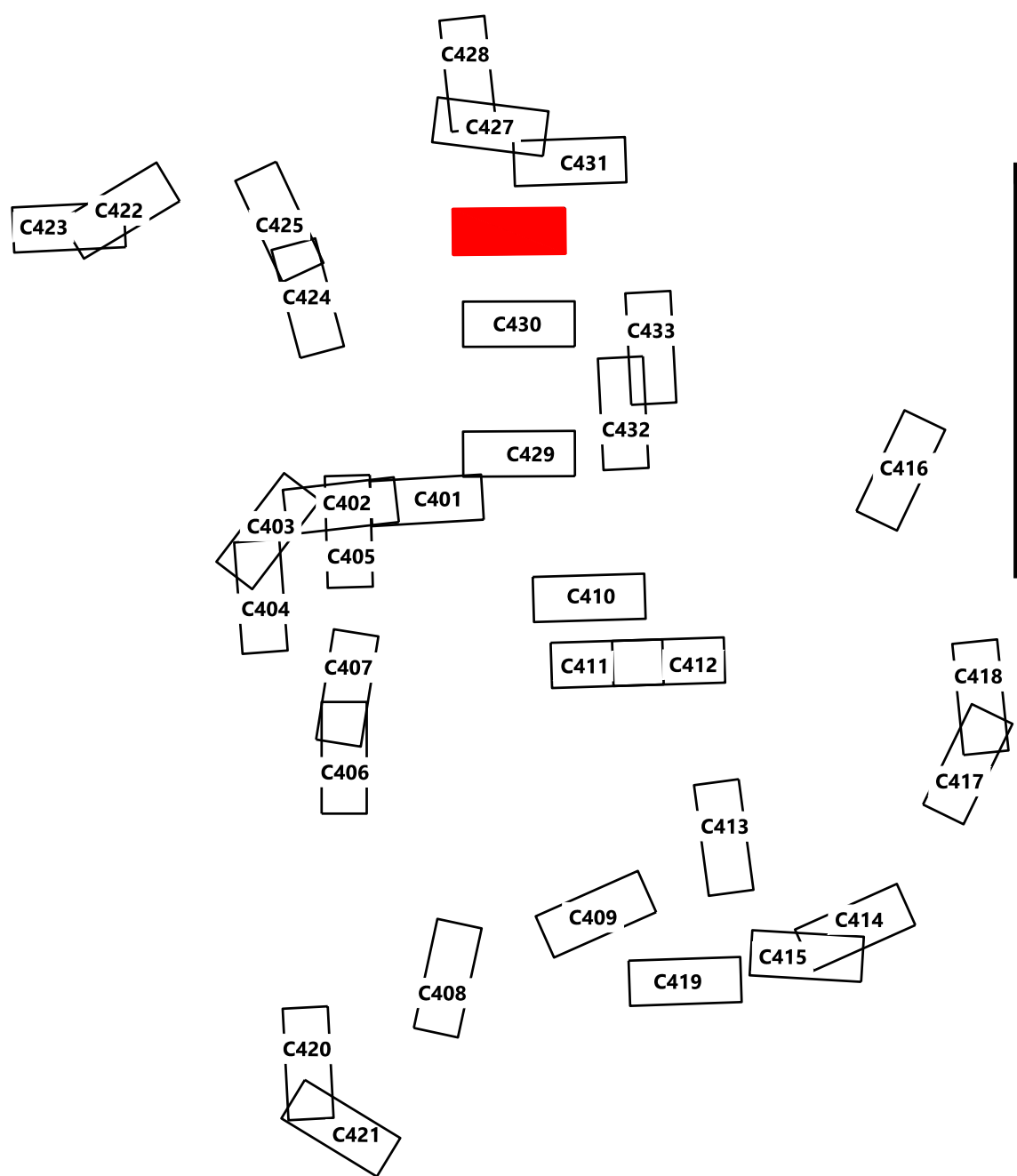
REVISIONS:				
#	DATE	COMMENT	BY	CHK
0	10/18/2024	ISSUE FOR PERMIT	NA	HR



Road T-7 - Sta. -0+50 to 14+00



KEY MAP:



Agricola Wind Project

Cayuga County, New York

Road T-7 - Sta.
-0+50.00 to 14+00.00

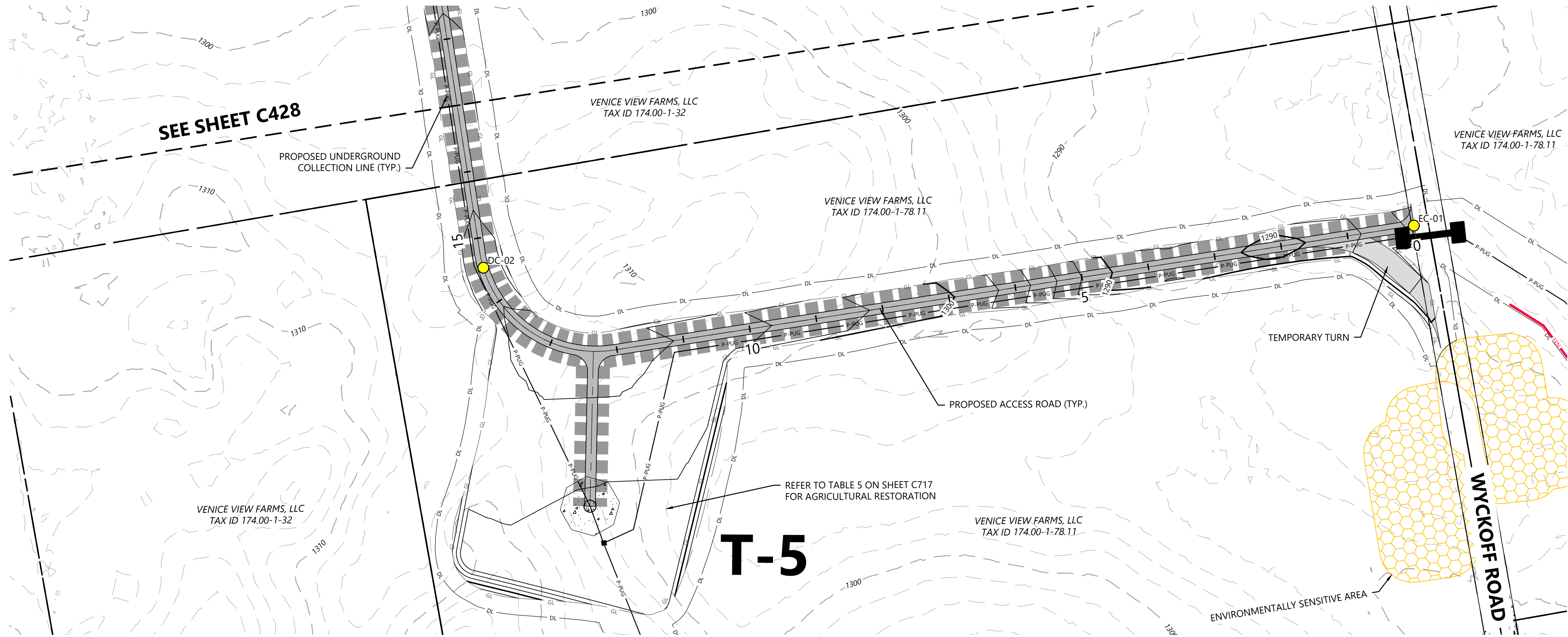
ISSUE FOR PERMIT

DATE: 01/30/2025

SHEET: C426

REV:

0



LEGEND:

- T-#** TURBINE LOCATION
- ADLS** ADLS TOWER
- MET-#** PERMANENT MET TOWER
- PROPOSED ACCESS ROAD
- PROPOSED CRANE PATH
- DISTURBANCE LIMITS
- GRADING LIMITS
- PROPOSED INDEX CONTOUR
- PROPOSED INTERVAL CONTOUR
- P-PUG PROPOSED UNDERGROUND COLLECTION
- P-POH PROPOSED OVERHEAD COLLECTION
- FEN PROPOSED CONSTRUCTION FENCE
- PROPOSED JUNCTION BOX
- PARCEL LINES (BOUNDARY SURVEY)
- EX. OVERHEAD COLLECTION
- EX. INDEX CONTOUR
- EX. INTERVAL CONTOUR
- EX. RIGHT OF WAY
- EX. ROAD CENTERLINE
- EX. STREAM CHANNEL
- EX. WETLAND (DELINEATED)
- 75-FT RESTRICTED ACTIVITIES AREA
- 100-FT REGULATED ADJACENT AREA
- FACILITIES
- TEMPORARY TURNS
- MATCH LINE
- PROPOSED DRAINAGE CROSSING
- EX. ENVIRONMENTALLY SENSITIVE AREA
- BORE LOCATION
- PROPOSED BASIN

NOTE:

- Grades greater than 8% must be evaluated by the turbine manufacturer and tow assist may be required.
- All tie back construction grading to be 3:1 unless otherwise specified. See applicable details for restoration grading.

REDACTED - Matter
No. 23-03002

EOR: Allison Leach, PE

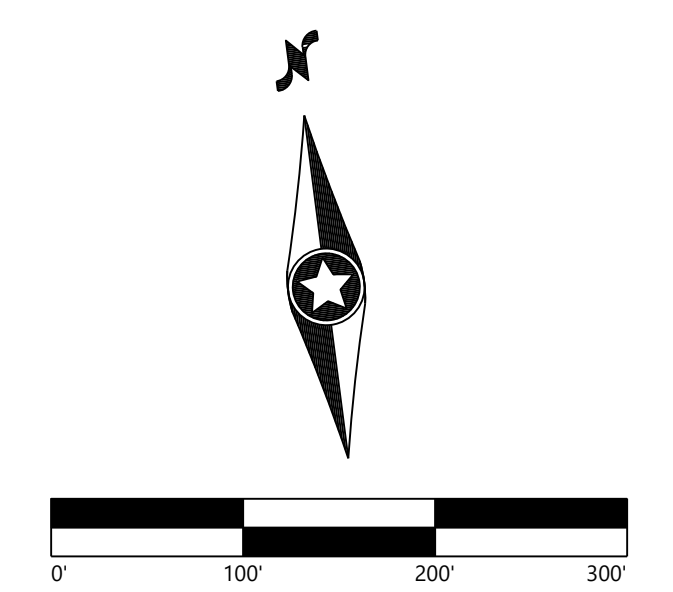
PREPARED FOR:

Agricola Wind LLC

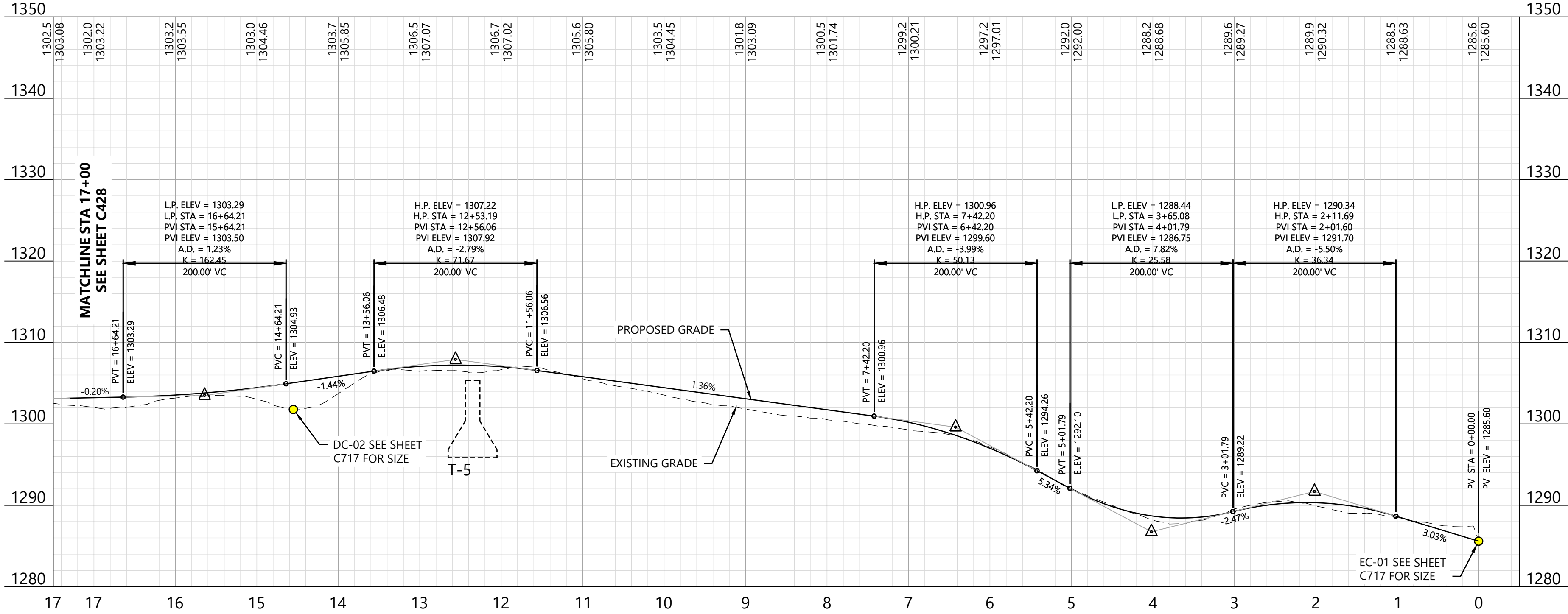
90 State Street
Albany, NY 12207

REVISIONS:

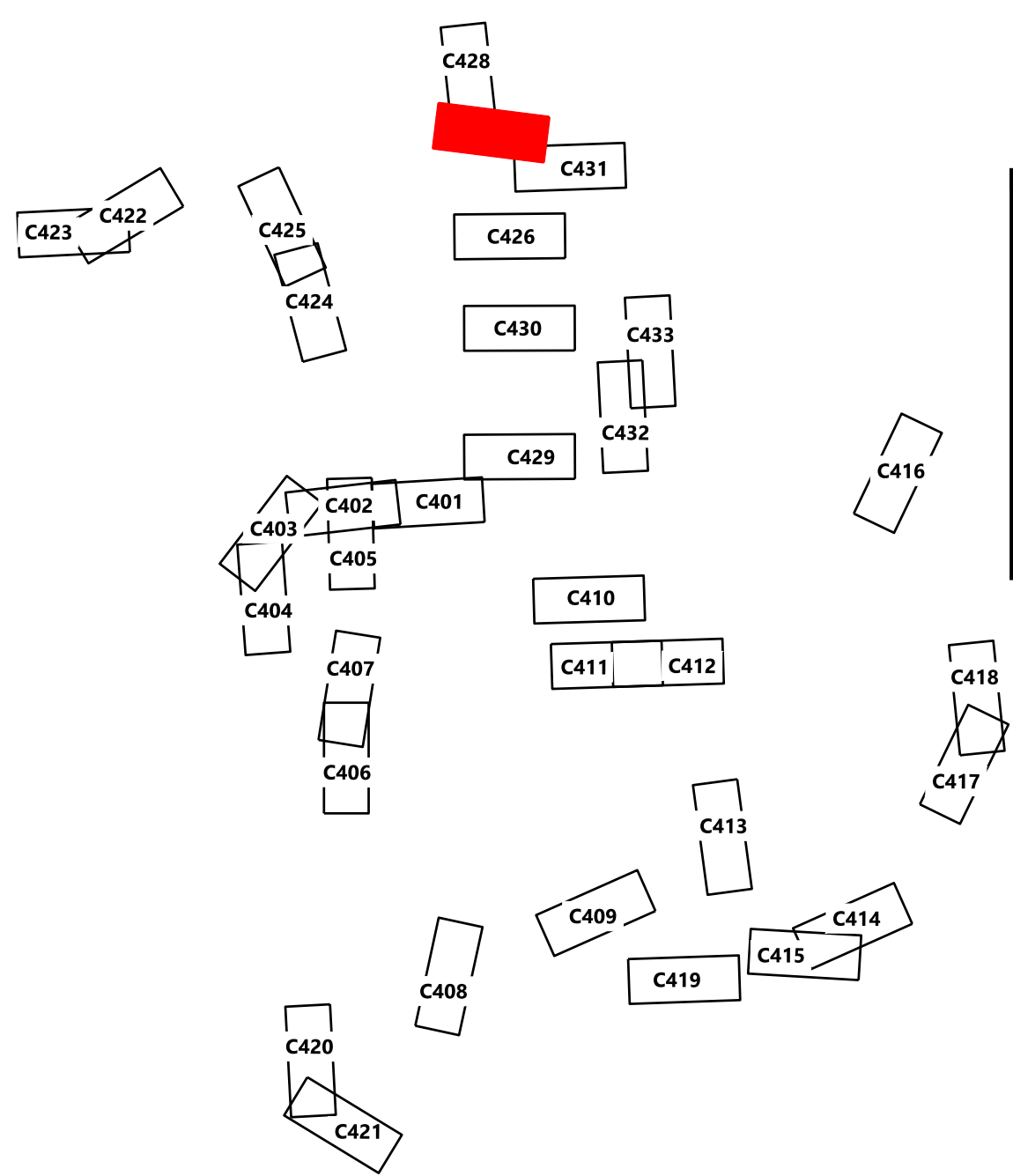
#	DATE	COMMENT	BY	CHK	APR
0	10/18/2024	ISSUE FOR PERMIT	NA	HR	AL



Road T-4 - Sta. -0+50 to 17+50



KEY MAP:

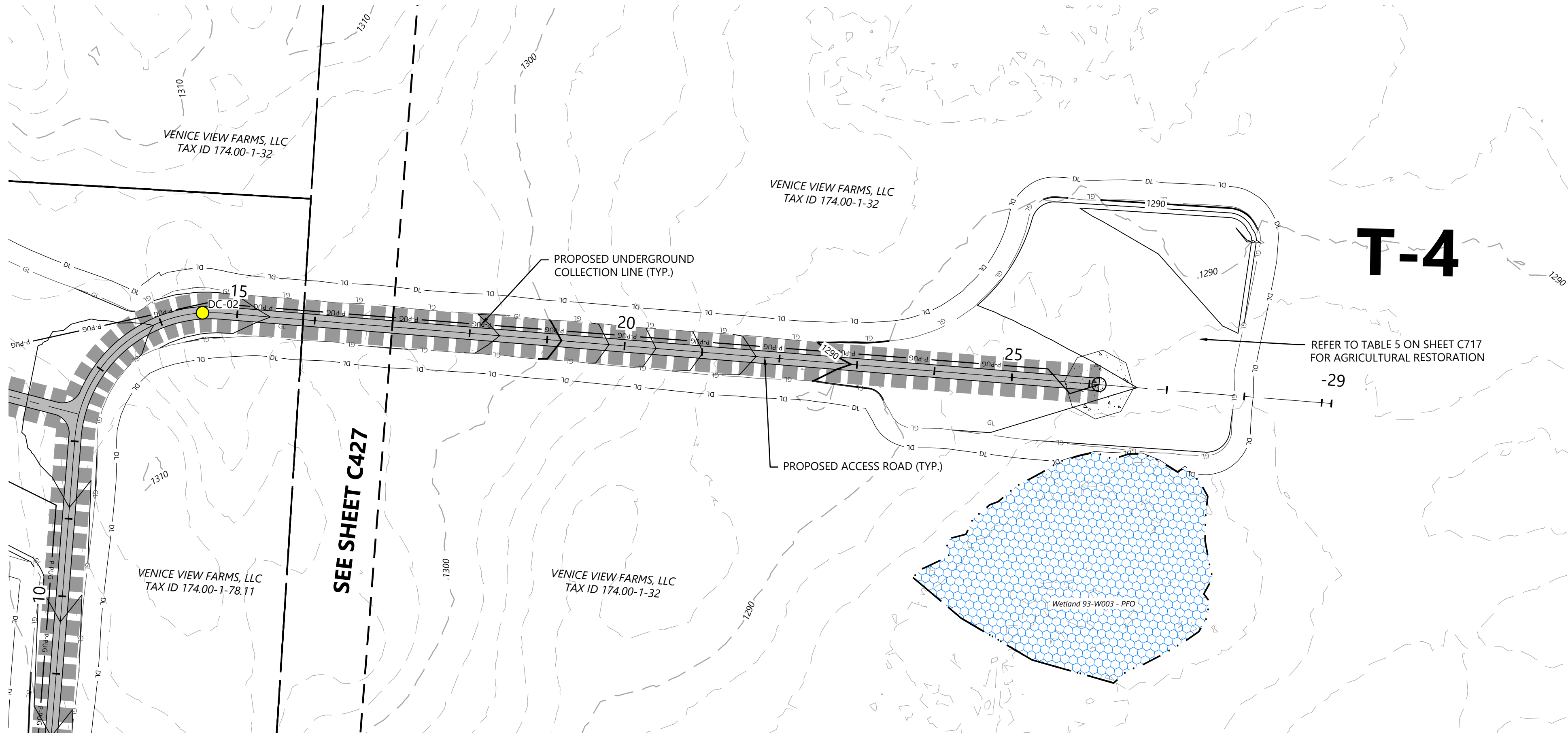


Agricola Wind Project
Cayuga County, New York

Road T-4 - Sta.
-0+50.00 to 17+50.00

ISSUE FOR PERMIT

DATE:	01/30/2025	REV:	
SHEET:	C427		0



- LEGEND:
- T-#** TURBINE LOCATION
 - ADLS** ADLS TOWER
 - MET-#** PERMANENT MET TOWER
 - PROPOSED ACCESS ROAD
 - PROPOSED CRANE PATH
 - DL DISTURBANCE LIMITS
 - GL GRADING LIMITS
 - 900 PROPOSED INDEX CONTOUR
 - P-PUG PROPOSED INTERVAL CONTOUR
 - P-PCH PROPOSED UNDERGROUND COLLECTION
 - FEN PROPOSED OVERHEAD COLLECTION
 - PROPOSED CONSTRUCTION FENCE
 - PROPOSED JUNCTION BOX
 - PARCEL LINES (BOUNDARY SURVEY)
 - PCH EX. OVERHEAD COLLECTION
 - 900 EX. INDEX CONTOUR
 - EX. INTERVAL CONTOUR
 - EX. RIGHT OF WAY
 - EX. ROAD CENTERLINE
 - EX. STREAM CHANNEL
 - EX. WETLAND (DELINEATED)
 - 75-FT RESTRICTED ACTIVITIES AREA
 - 100-FT REGULATED ADJACENT AREA
 - FACILITIES
 - TEMPORARY TURNS
 - MATCH LINE
 - PROPOSED DRAINAGE CROSSING
 - EX. ENVIRONMENTALLY SENSITIVE AREA
 - BORE LOCATION
 - PROPOSED BASIN

- NOTE:
- Grades greater than 8% must be evaluated by the turbine manufacturer and tow assist may be required.
 - All tie back construction grading to be 3:1 unless otherwise specified. See applicable details for restoration grading.

REDACTED - Matter
No. 23-03002


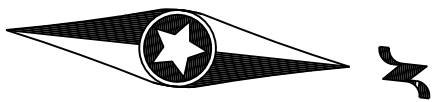
EOR: Allison Leach, PE

PREPARED FOR:

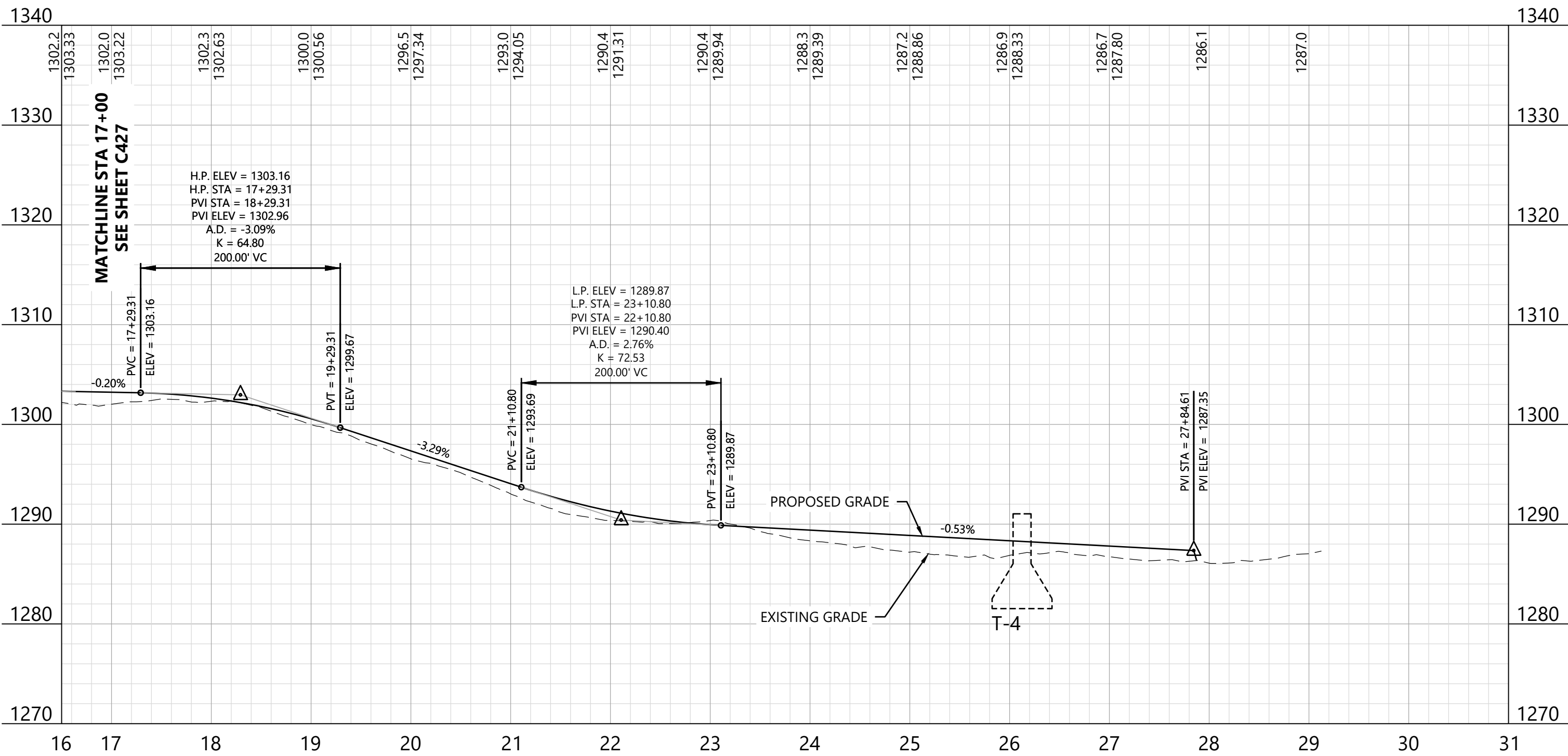
Agricola Wind LLC

90 State Street
Albany, NY 12207

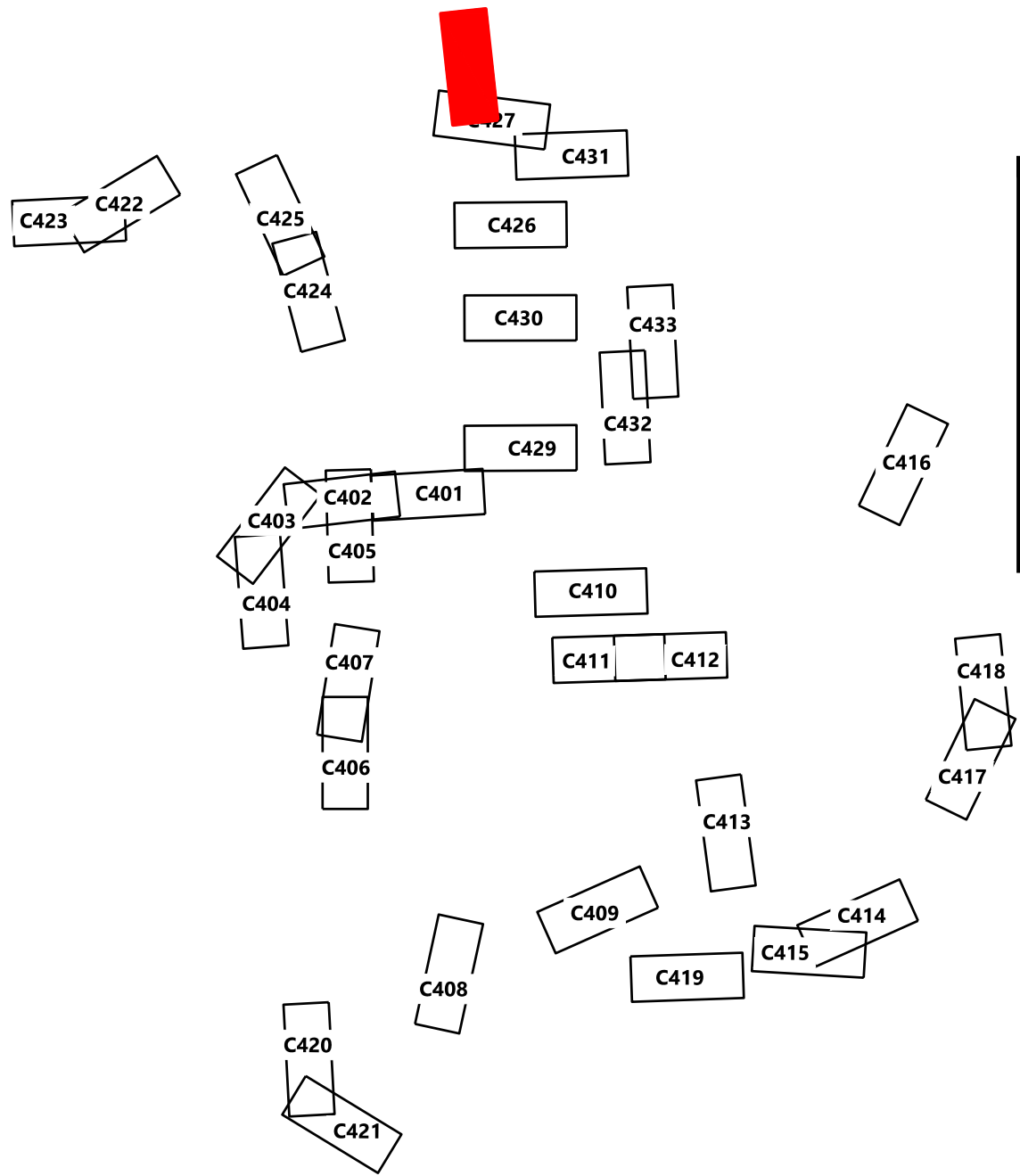
REVISIONS:				
#	DATE	COMMENT	BY	CHK APR
0	10/18/2024	ISSUE FOR PERMIT	NA	HR AL



Road T-4 - Sta. 16+50 to 31+00



KEY MAP:



Agricola Wind Project

Cayuga County, New York

Road T-4 - Sta.
16+50.00 to 31+00.00


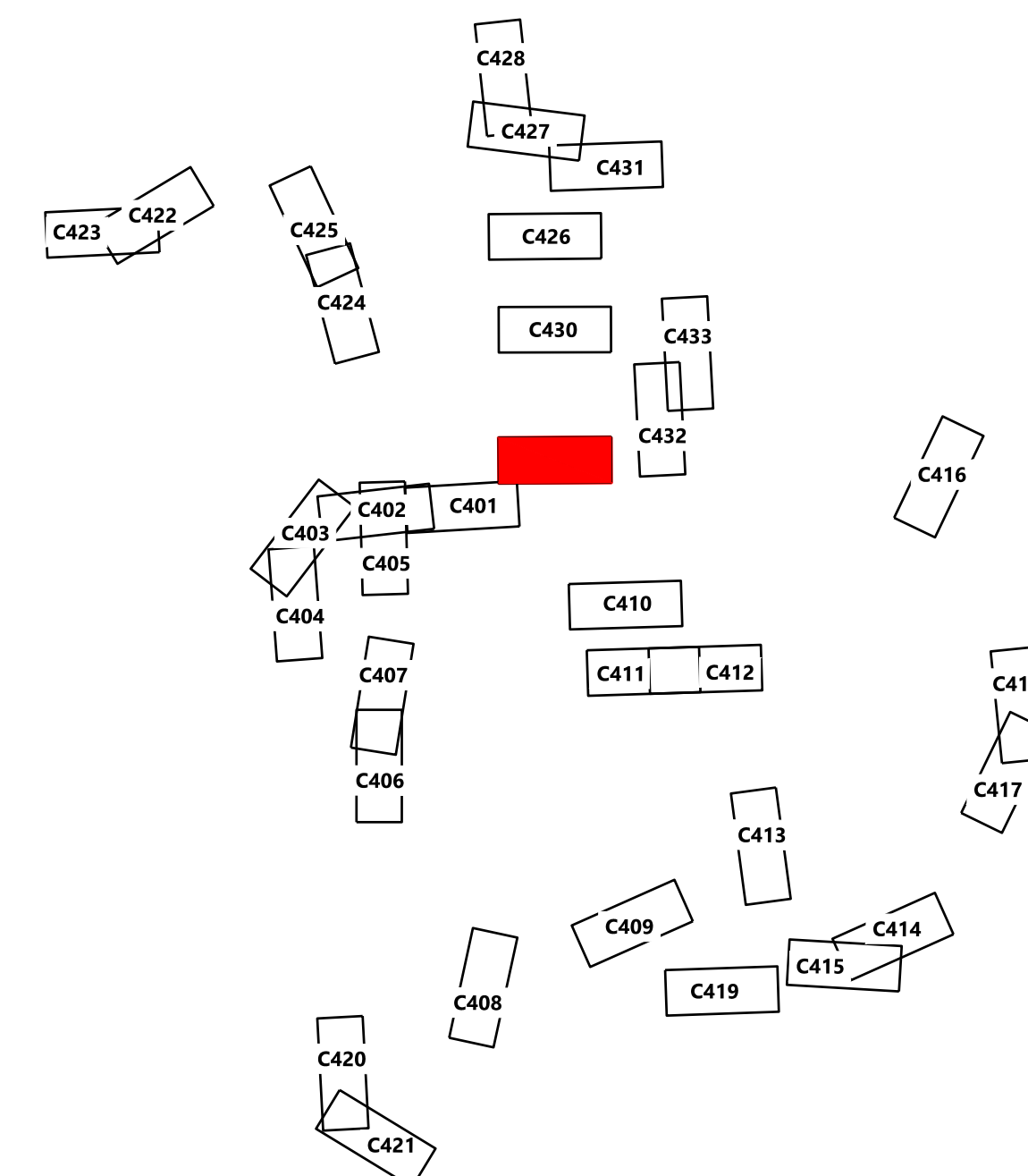
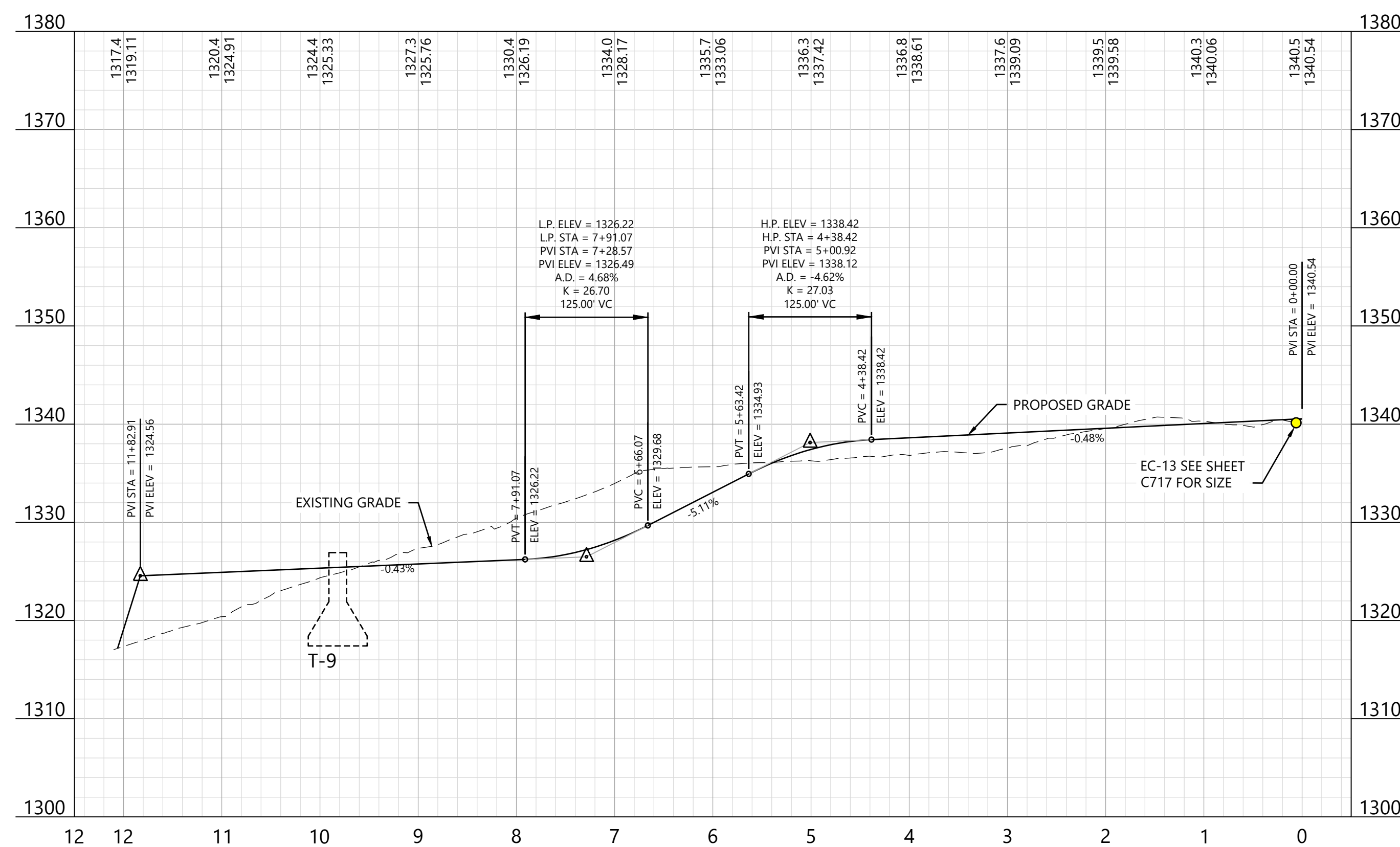
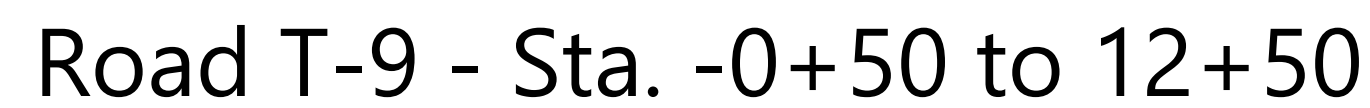
ISSUE FOR PERMIT

DATE: 01/30/2025

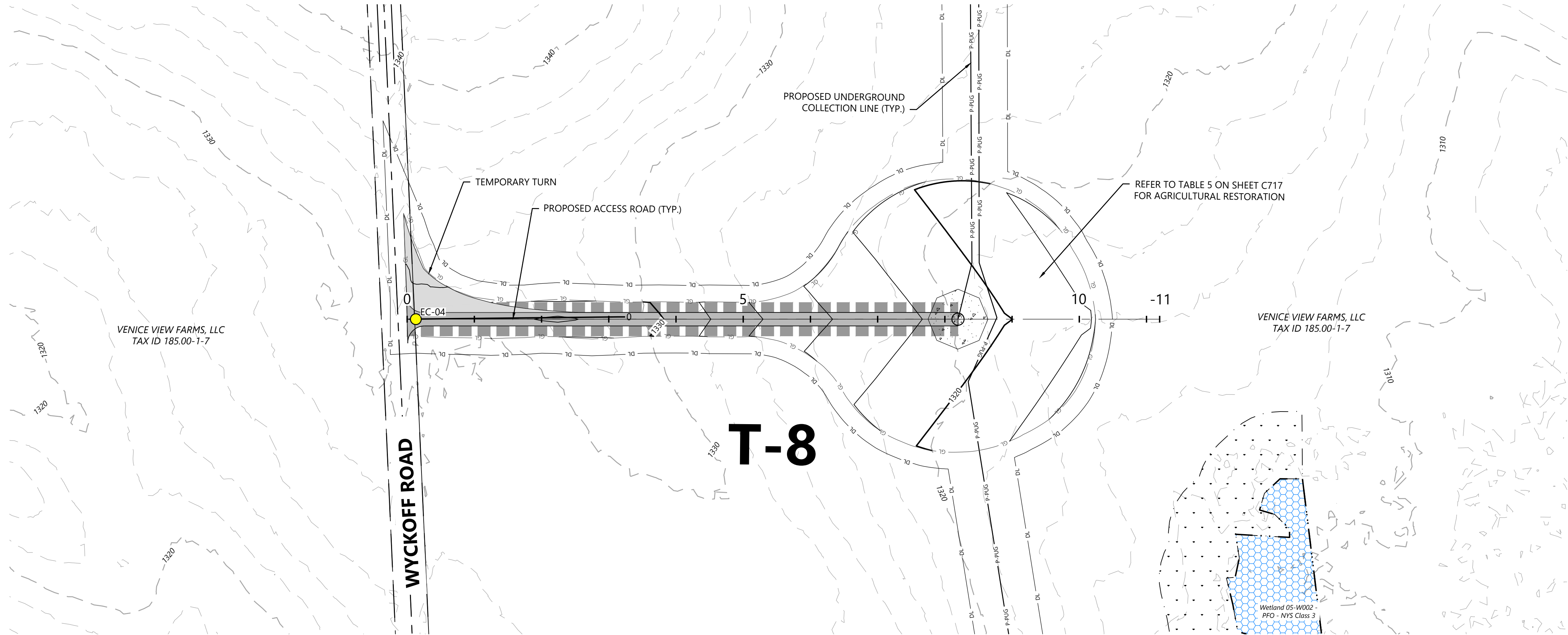
SHEET: C428

REV:

0



SHEET: C429 0



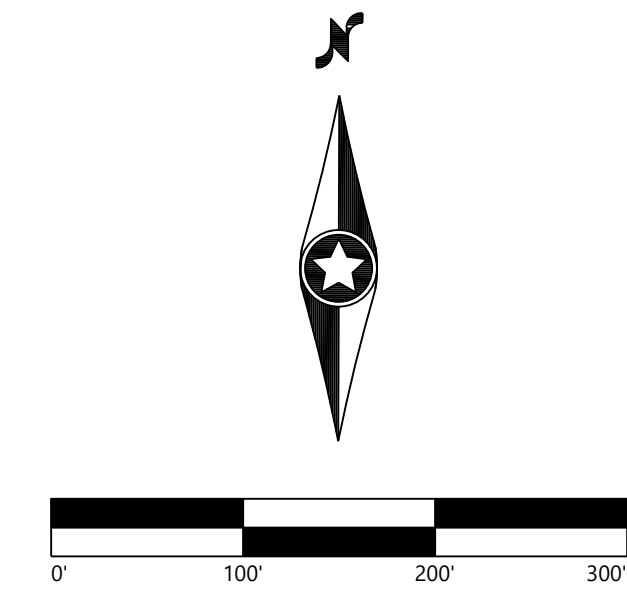
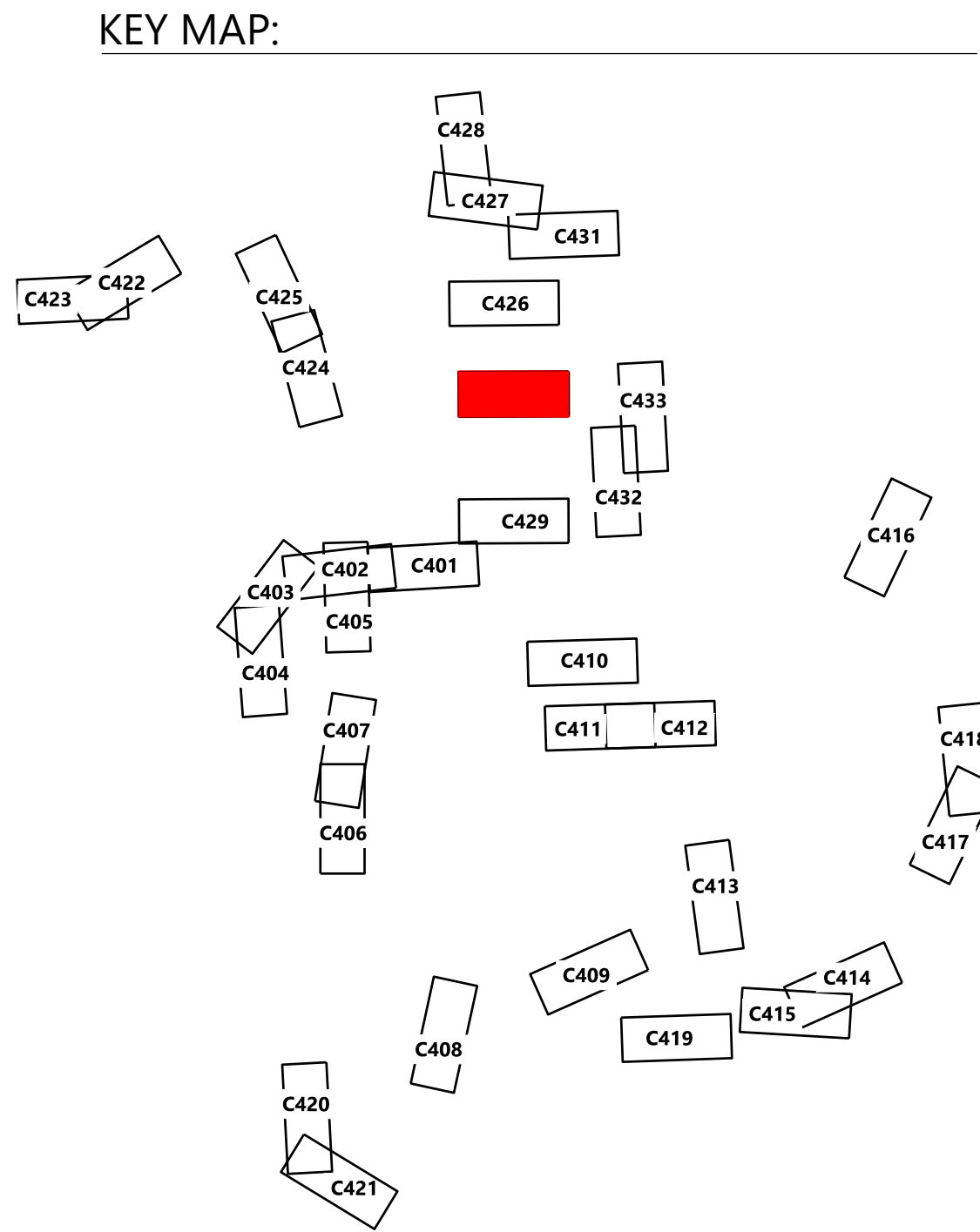
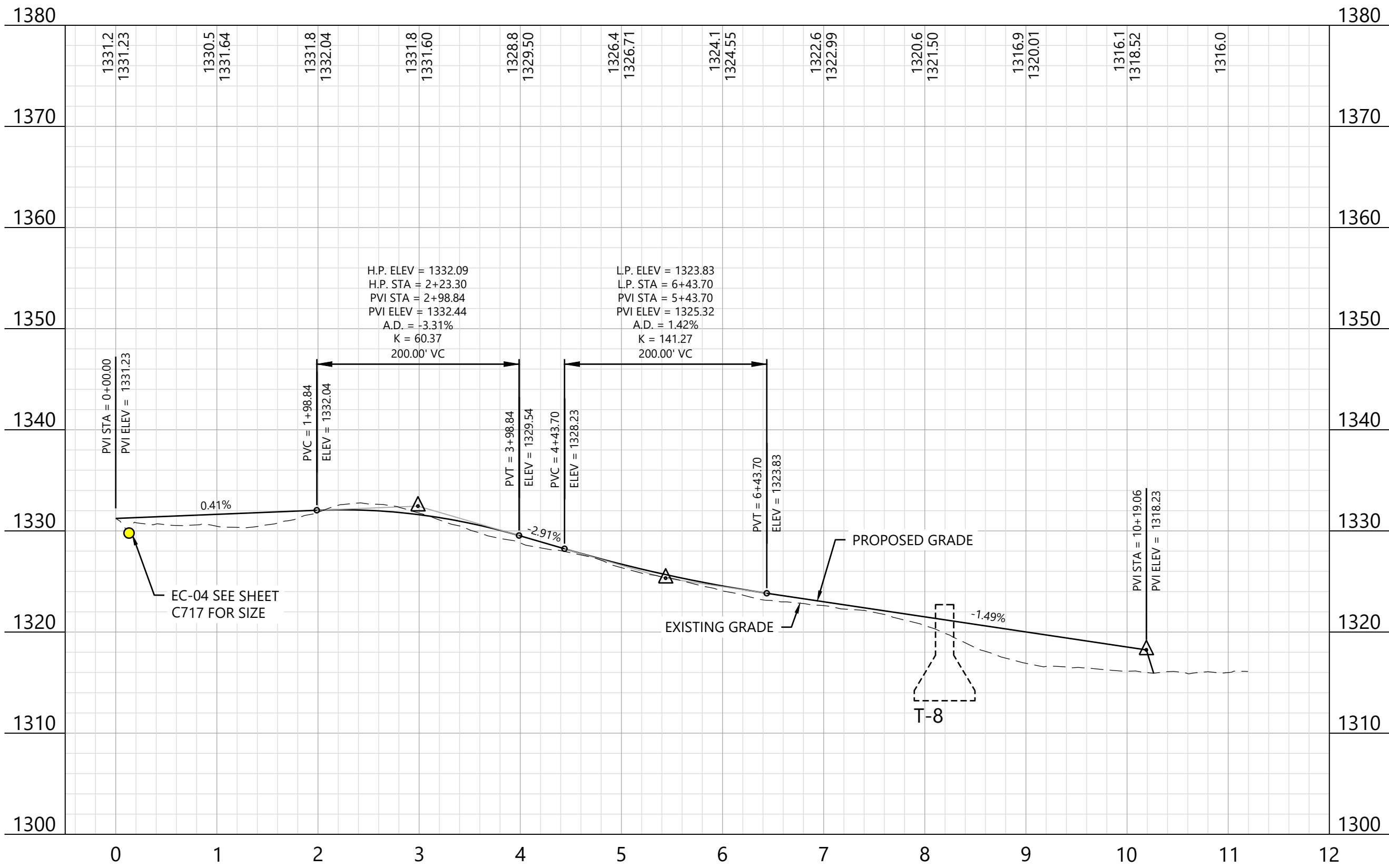
LEGEND:

- T-#** TURBINE LOCATION
- ADLS** ADLS TOWER
- MET-#** PERMANENT MET TOWER
- PROPOSED ACCESS ROAD
- PROPOSED CRANE PATH
- DL DISTURBANCE LIMITS
- GL GRADING LIMITS
- 900 PROPOSED INDEX CONTOUR
- P-PUG PROPOSED INTERVAL CONTOUR
- P-PUG PROPOSED UNDERGROUND COLLECTION
- P-POH PROPOSED OVERHEAD COLLECTION
- FEN PROPOSED CONSTRUCTION FENCE
- PROPOSED JUNCTION BOX
- PARCEL LINES (BOUNDARY SURVEY)
- POH EX. OVERHEAD COLLECTION
- 900 EX. INDEX CONTOUR
- EX. INTERVAL CONTOUR
- EX. RIGHT OF WAY
- EX. ROAD CENTERLINE
- EX. STREAM CHANNEL
- EX. WETLAND (DELINEATED)
- 75-FT RESTRICTED ACTIVITIES AREA
- 100-FT REGULATED ADJACENT AREA
- FACILITIES
- TEMPORARY TURNS
- MATCH LINE
- PROPOSED DRAINAGE CROSSING
- EX. ENVIRONMENTALLY SENSITIVE AREA
- BORE LOCATION
- PROPOSED BASIN

NOTE:

- Grades greater than 8% must be evaluated by the turbine manufacturer and tow assist may be required.
- All tie back construction grading to be 3:1 unless otherwise specified. See applicable details for restoration grading.

Road T-8 - Sta. -0+50 to 12+00



Agricola Wind Project
Cayuga County, New York

Road T-8 - Sta.
-0+50.00 to 12+00.00

ISSUE FOR PERMIT		
DATE:	01/30/2025	REV:
SHEET:	C430	0

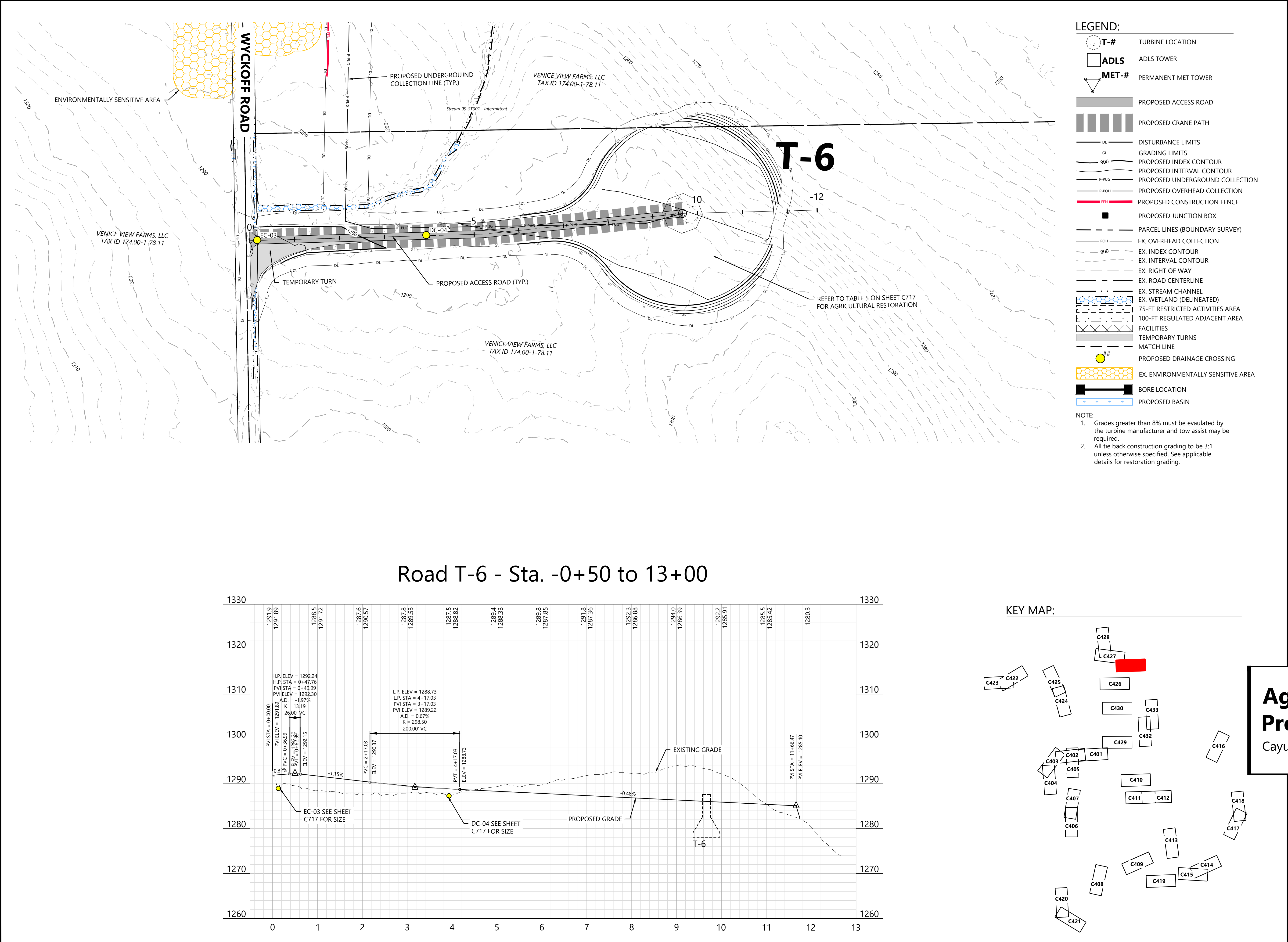
REDACTED - Matter
No. 23-03002

EOR: Allison Leach, PE

PREPARED FOR:

Agricola Wind LLC

90 State Street Albany, NY 12207				
REVISIONS:				
#	DATE	COMMENT	BY	CHK
0	10/18/2024	ISSUE FOR PERMIT	NA	HR



Westwood
Surveying & Engineering

Phone (214) 473-4640 2805 North Dallas Parkway, Suite #150
Toll Free (888) 937-5150 Plano, TX 75093
www.pc.com

Westwood Surveying and Engineering, P.C.

REDACTED - Matter
No. 23-03002

EOR: Allison Leach, PE

PREPARED FOR:

Agricola Wind LLC

90 State Street
Albany, NY 12207

REVISIONS:

#	DATE	COMMENT	BY	CHK	APR
0	10/18/2024	ISSUE FOR PERMIT	NA	HR	AL

Agricola Wind Project

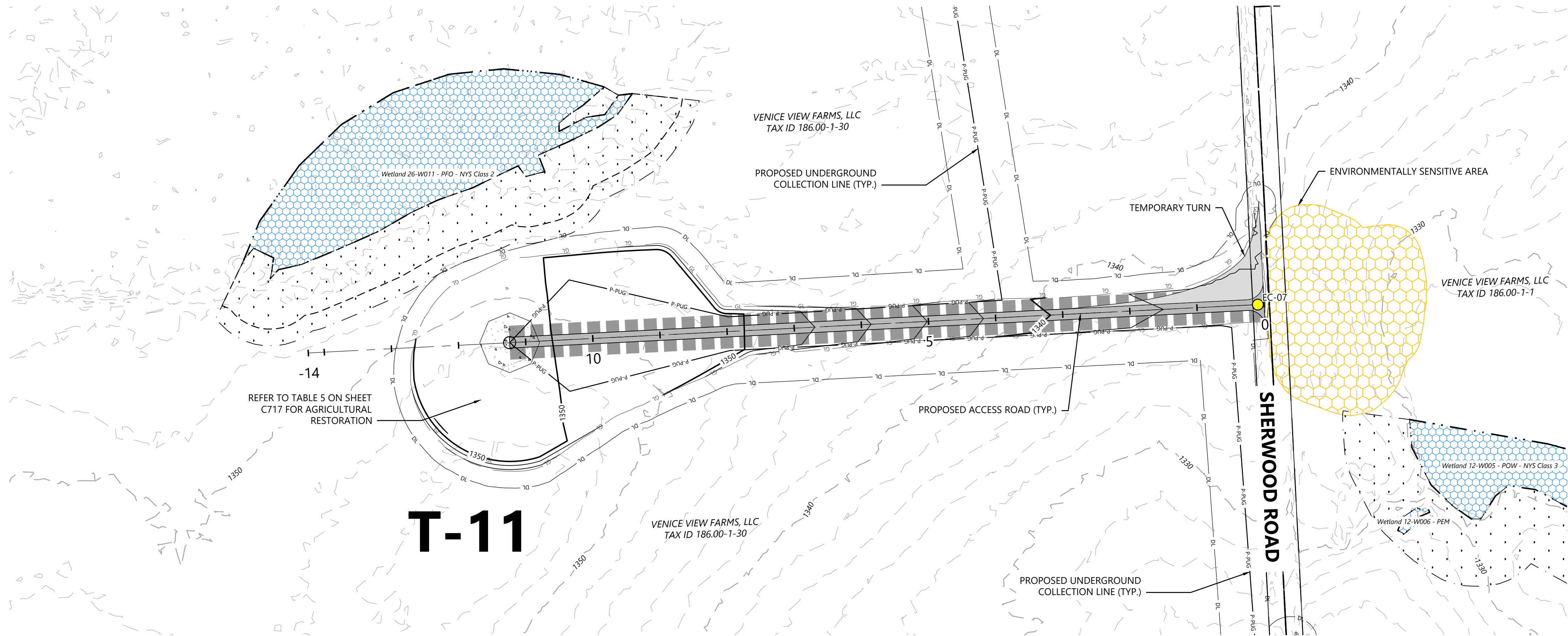
Cayuga County, New York

Road T-6 - Sta.
-0+50.00 to 13+00.00

ISSUE FOR PERMIT

DATE: 01/30/2025
SHEET: C431 0

REV: 0



LEGEND:

- T-# TURBINE LOCATION
- ADLS ADLS TOWER
- MET-# PERMANENT MET TOWER
- PROPOSED ACCESS ROAD
- PROPOSED CRANE PATH
- DISTURBANCE LIMITS
- GRADING LIMITS
- PROPOSED INDEX CONTOUR
- PROPOSED INTERVAL CONTOUR
- PROPOSED UNDERGROUND COLLECTION
- PROPOSED OVERHEAD COLLECTION
- PROPOSED CONSTRUCTION FENCE
- PROPOSED JUNCTION BOX
- PARCEL LINES (BOUNDARY SURVEY)
- EX. OVERHEAD COLLECTION
- EX. INDEX CONTOUR
- EX. INTERVAL CONTOUR
- EX. RIGHT OF WAY
- EX. ROAD CENTERLINE
- EX. STREAM CHANNEL
- EX. WETLAND (DELINEATED)
- 75-FT RESTRICTED ACTIVITIES AREA
- 100-FT REGULATED ADJACENT AREA
- FACILITIES
- TEMPORARY TURNS
- MATCH LINE
- PROPOSED DRAINAGE CROSSING
- EX. ENVIRONMENTALLY SENSITIVE AREA
- BORE LOCATION
- PROPOSED BASIN

NOTE:

- Grades greater than 8% must be evaluated by the turbine manufacturer and tow assist may be required.
- All tie back construction grading to be 3:1 unless otherwise specified. See applicable details for restoration grading.

REDACTED - Matter
No. 23-03002


EOR: Allison Leach, PE

PREPARED FOR:

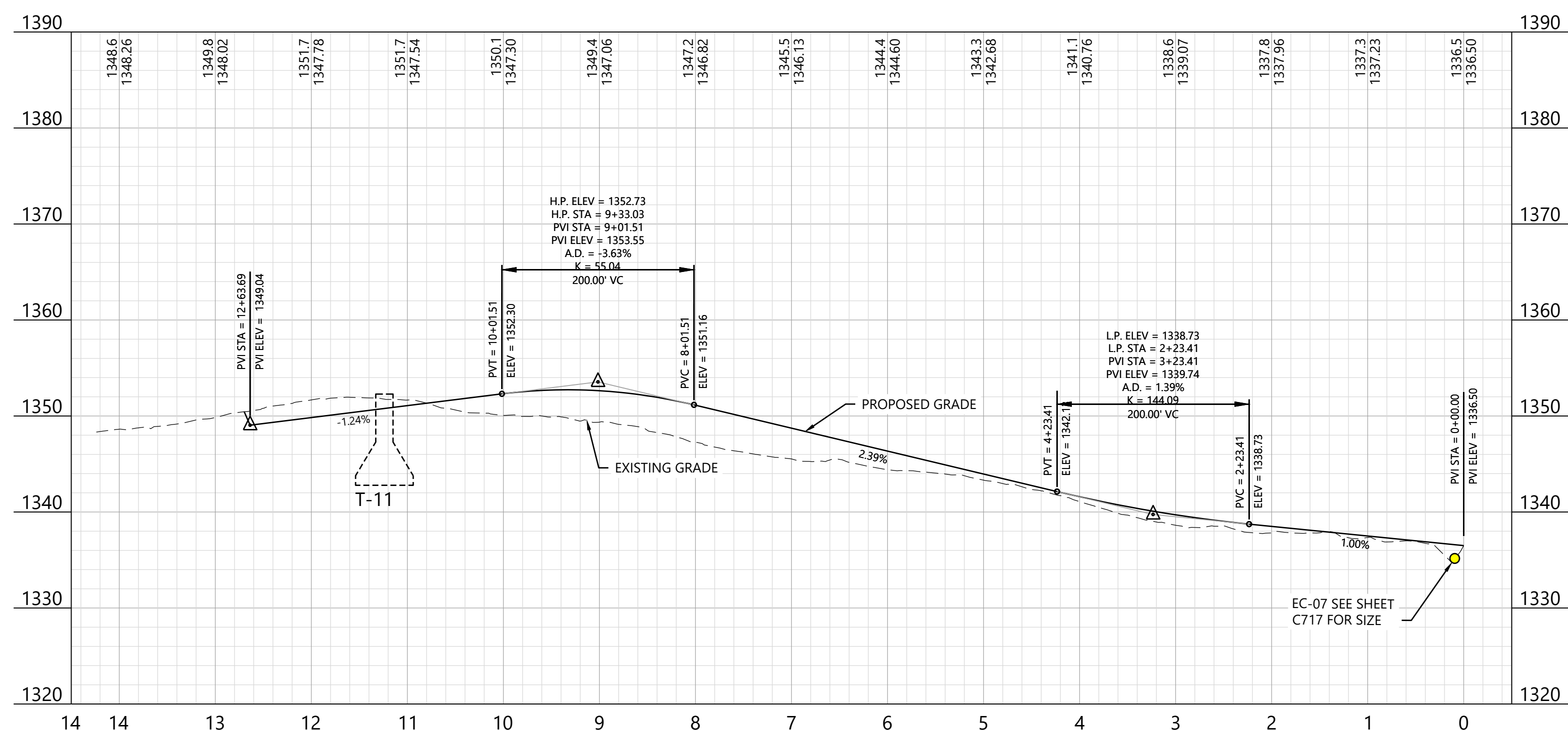
Agricola Wind LLC

90 State Street
Albany, NY 12207

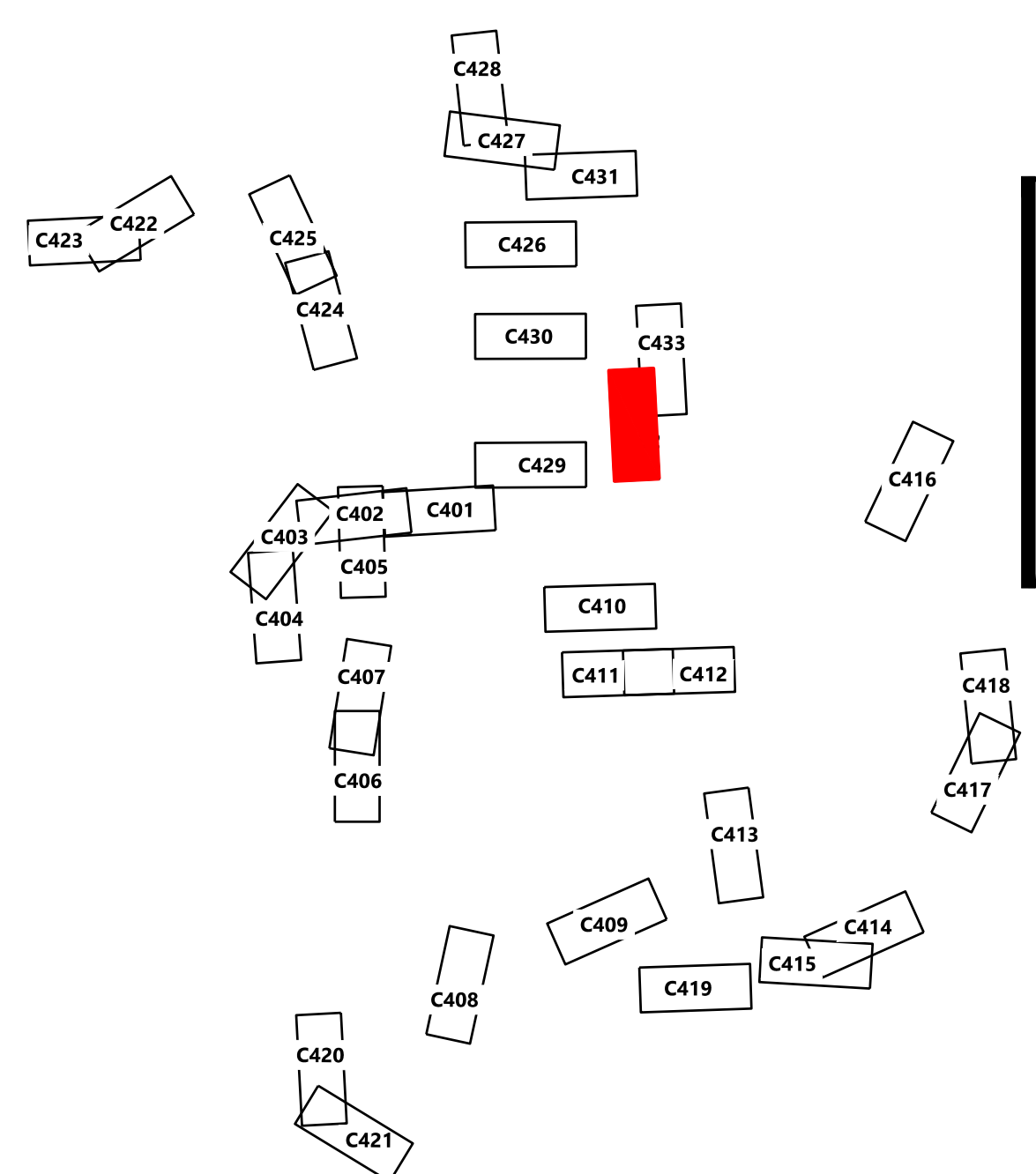
REVISIONS:				
#	DATE	COMMENT	BY	CHK
0	10/18/2024	ISSUE FOR PERMIT	NA	HR



ROAD T-11 - Sta. -0+50 to 14+50



KEY MAP:



Agricola Wind Project

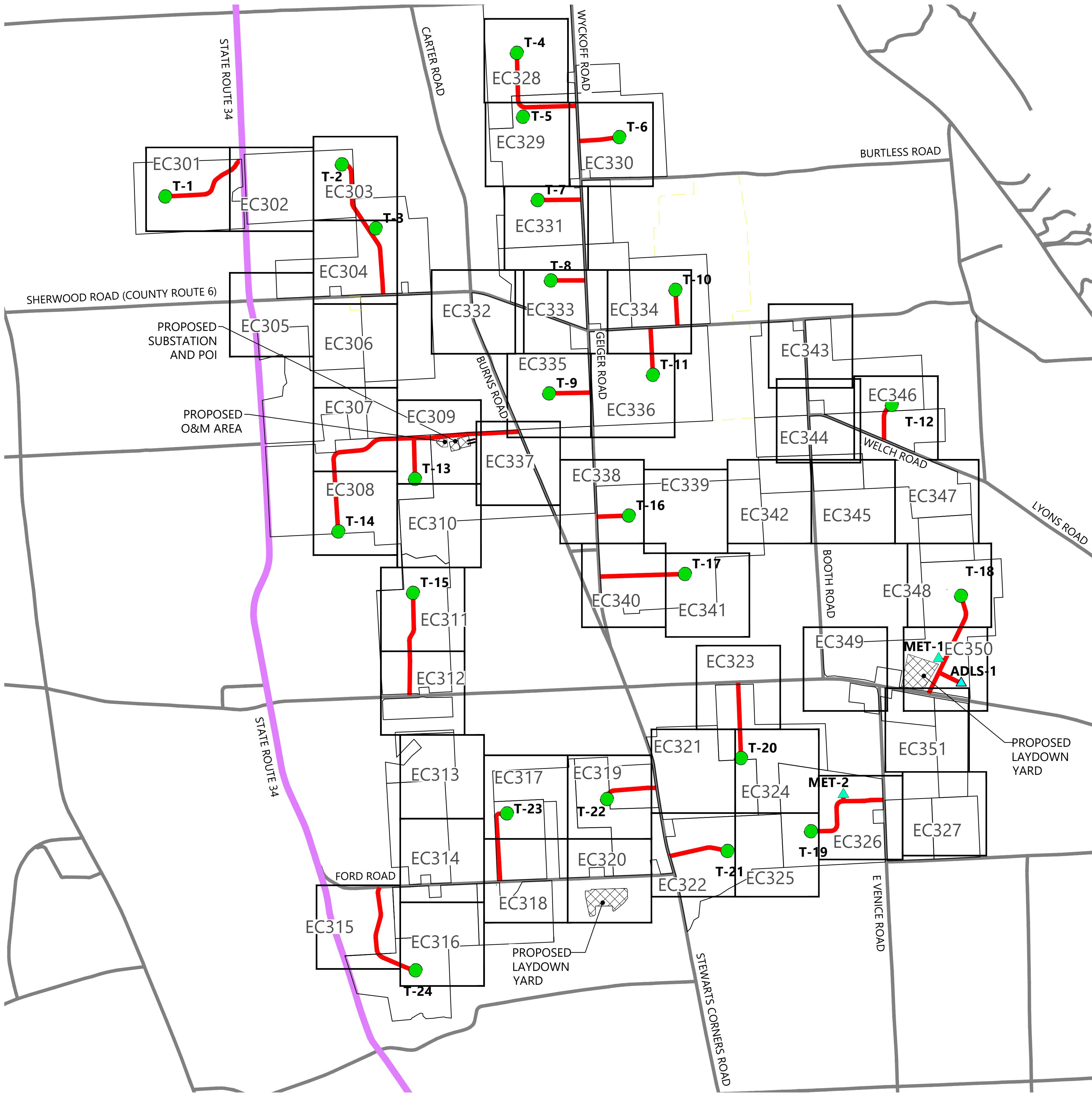
Cayuga County, New York

Road T-11 - Sta.
-0+50.00 to 14+50.00

ISSUE FOR PERMIT

DATE: 01/30/2025

SHEET: C432 0



LEGEND:

- T-# WIND TURBINE
- MET-# PERMANENT MET TOWER
- ADLS-# ADLS TOWER
- PROJECT BOUNDARY WITH NO HATCHES
- PROPOSED ACCESS ROAD
- STATE HIGHWAY
- EXISTING ROAD
- PROJECT FACILITIES
- ECXXX SHEET NUMBER REFERENCE

REDACTED - Matter
No. 23-03002

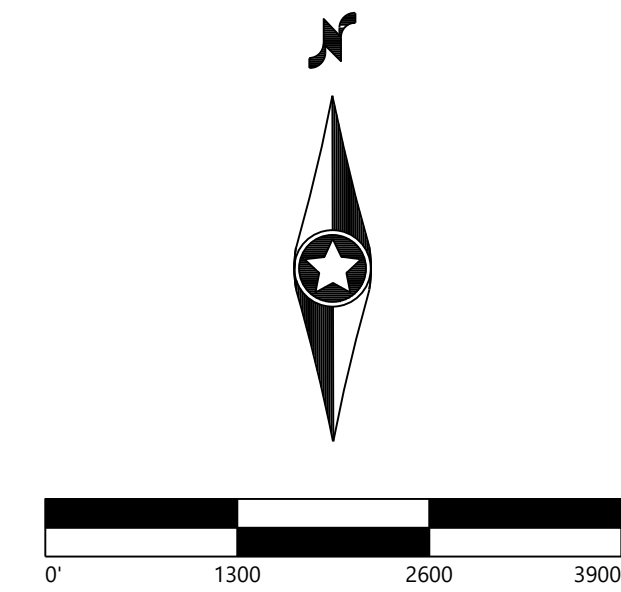
EOR: Allison Leach, PE

PREPARED FOR:

Agricola Wind LLC

90 State Street
Albany, NY 12207

REVISIONS:				
#	DATE	COMMENT	NA	HR
0	10/18/2024	ISSUED FOR PERMIT		AL



Agricola Wind Project

Cayuga County, New York

Erosion Control Overall Plan

ISSUE FOR PERMIT

DATE: 01/30/2025

SHEET: EC300

REV:

0

REDACTED - Matter
No. 23-03002

EOR: Allison Leach, PE

PREPARED FOR:

Agricola Wind LLC

90 State Street
Albany, NY 12207

REVISIONS:				
#	DATE	COMMENT	NA	HR
0	10/18/2024	ISSUED FOR PERMIT		AL

Agricola Wind
Project
Cayuga County, New York

Erosion Control - T-1

ISSUE FOR PERMIT

DATE: 01/30/2025

SHEET: EC301

REV:

0

LEGEND:

PROPOSED:

- T-# TURBINE LOCATION
- ADLS ADLS TOWER
- MET-# MET TOWER LOCATION
- PERMANENT ACCESS ROAD
- TEMPORARY INTERSECTION
- UNDERGROUND COLLECTION
- OVERHEAD TRANSMISSION
- DISTURBANCE LIMITS
- GRADING LIMITS
- PARCEL LINES (BOUNDARY SURVEY)
- EASEMENT LINES
- PROPOSED BLADE SWING AREA (OBSTACLE FREE AREA ONLY)
- PROPOSED DRAINAGE CROSSING
- PROPOSED BORE LOCATION

EXISTING:

- 900 EX. INDEX CONTOUR
- EX. INTERVAL CONTOUR
- EX. ROAD CENTERLINE
- EX. OVERHEAD POWER
- EX. UNDERGROUND POWER
- EX. FIBER OPTIC LINE
- EX. GAS PIPELINE
- EX. TELEPHONE LINE
- EX. WATER LINE
- EX. STREAM CHANNEL
- EX. RIGHT OF WAY
- EX. WETLAND (DELINEATED)
- 75-FT RESTRICTED ACTIVITIES AREA
- 100-FT REGULATED ADJACENT AREA
- EX. ENVIRONMENTALLY SENSITIVE AREA

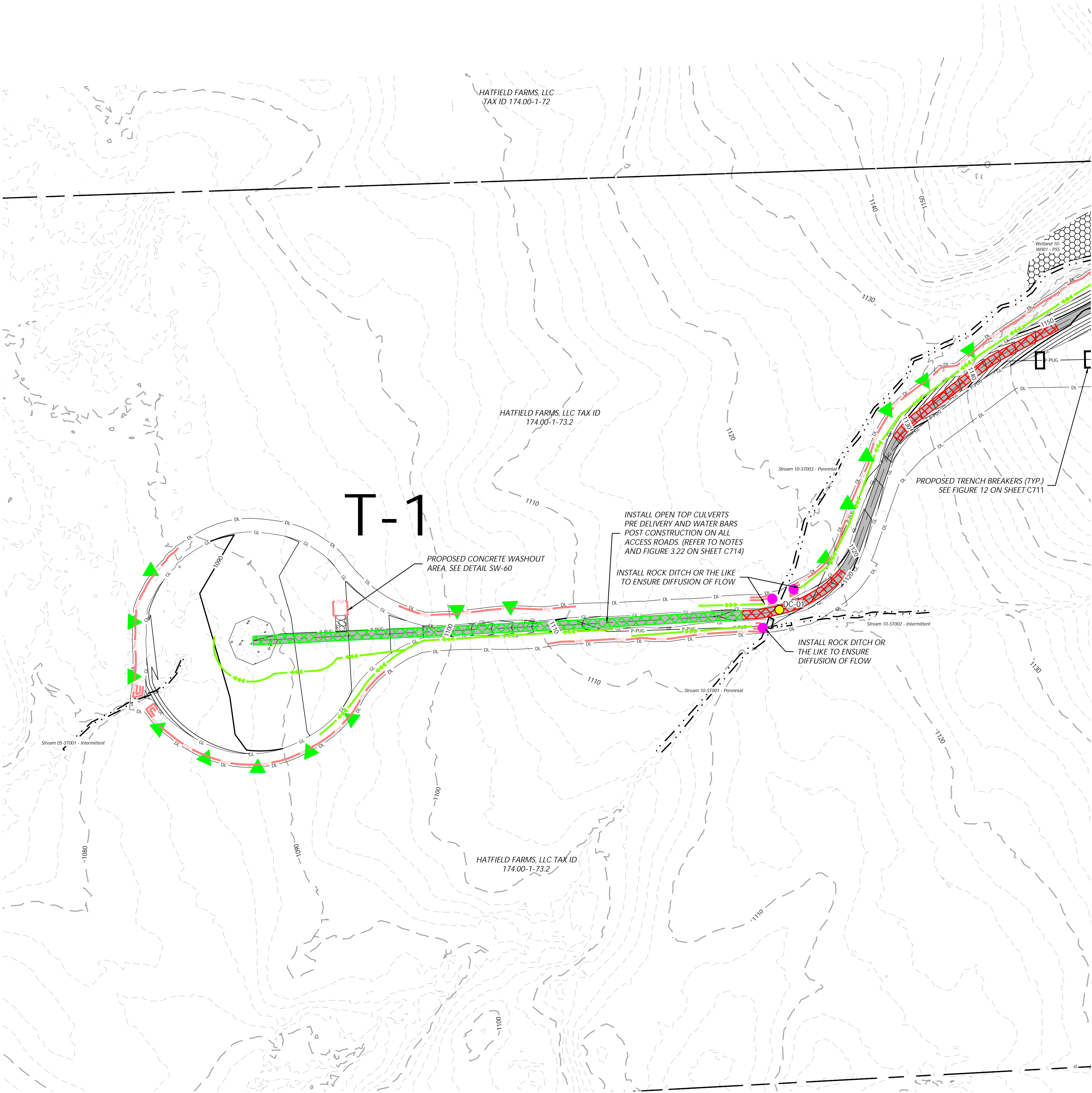
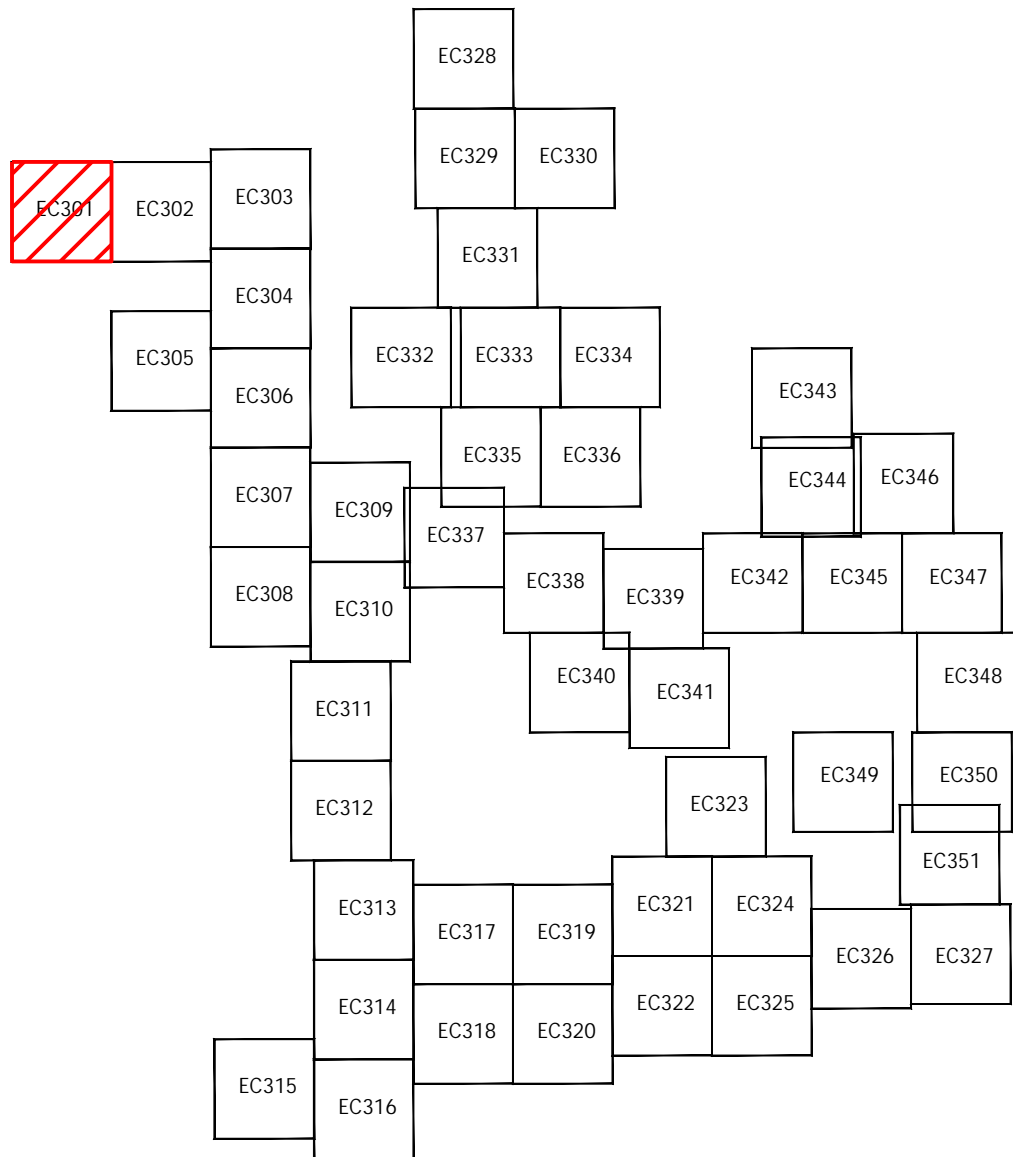
EROSION CONTROL LEGEND:

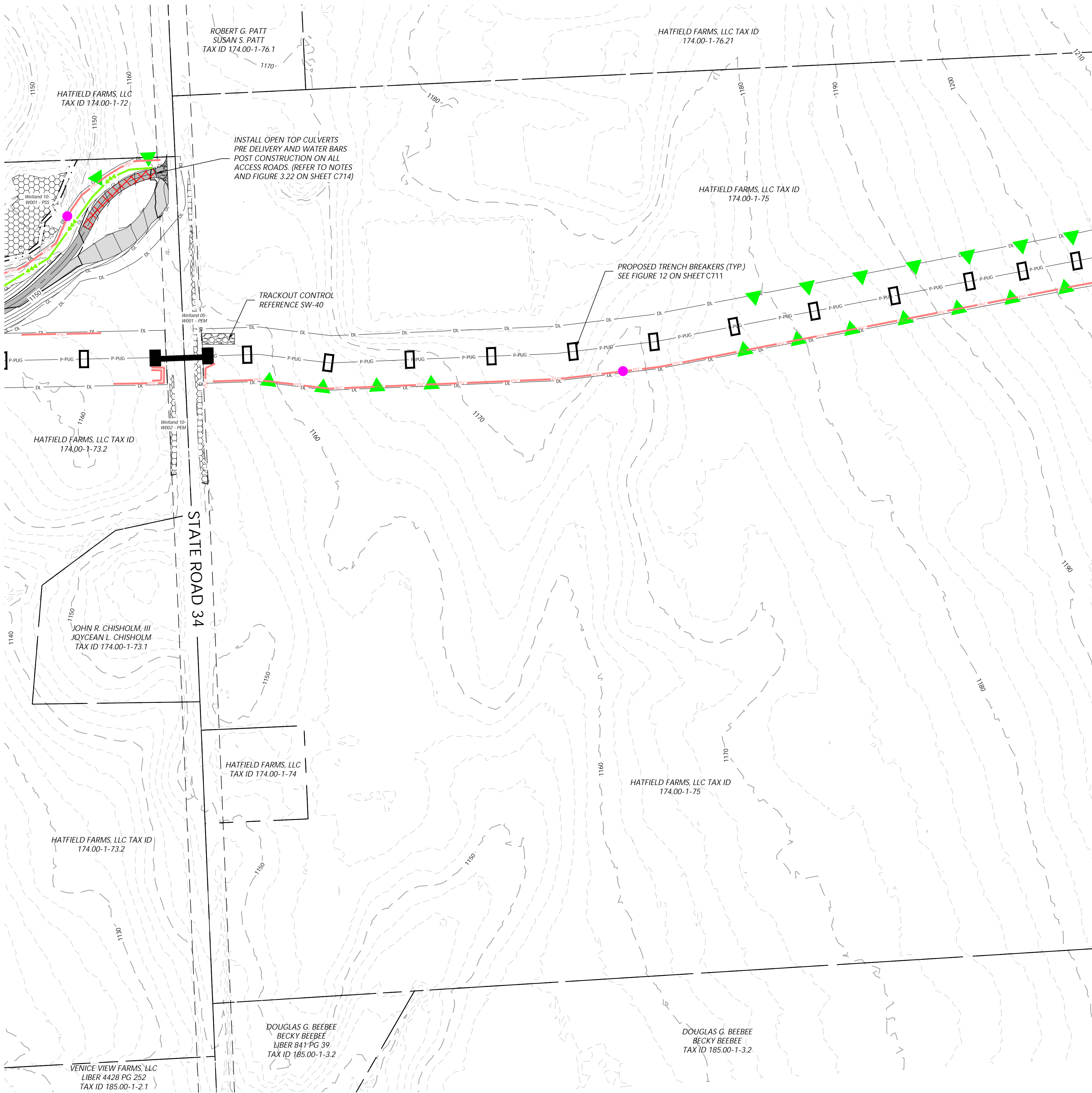
- WATER BARS TO BE INSTALLED AT 125 FOOT SPACING WHERE SLOPES ARE LESS THAN 5%
- WATER BARS TO BE INSTALLED AT 100 FOOT SPACING WHERE SLOPES ARE 5% TO 10%
- WATER BARS TO BE INSTALLED AT 75 FOOT SPACING WHERE SLOPES ARE 10% TO 20%.
- PROPOSED RIPARIAN BUFFER
- PERIMETER SEDIMENT CONTROL (PSM). REFER TO SWPPP APPROVED ESC PRACTICES. MODIFY DESIGN OF PSM IN AGRICULTURAL AREAS, WHERE POSSIBLE, TO MAINTAIN PARALLEL ORIENTATION WITH THE SLOPE. J-HOOK PSM WHEN UNABLE TO MAINTAIN PARALLEL ORIENTATION. J-HOOK LOCATION. SEE FIGURE A7.2 FOR INSTALLATION REQUIREMENTS
- TEMPORARY AND OR PERMANENT SWALE
- *IF PERMANENT, SEE WET SWALE FIGURE 6.23 FOR REQUIREMENTS
- PROPOSED CONSTRUCTION FENCE
- PROPOSED SEDIMENT LOGS
- PROPOSED FILTER FABRIC
- PROPOSED ROCK CONSTRUCTION ENTRANCE
- PROPOSED ROCK CHECK DAM
- TIMBER MATTING - REQUIRED FOR ALL AGRICULTURAL AND WETLAND CROSSINGS. ACCESS TO AGRICULTURAL LAND DURING TREE CLEARING WILL BE LIMITED TO MATTED AREAS ONLY.
- PROPOSED SILT FENCE STONE OVERFLOW
- PROPOSED EROSION CONTROL BLANKET
- PROPOSED TRENCH BREAKER. SEE FIGURE 12 TRENCH BREAKER DETAIL

EROSION CONTROL NOTES:

- IF THERE IS AN UPCOMING RAIN EVENT, OR A 7 DAY OR MORE PERIOD BETWEEN CLEARING AND CONSTRUCTION OF ACCESS ROADS AND UNDERGROUND COLLECTION, PERIMETER SEDIMENT CONTROL MUST EXTEND FROM EDGE OF DISTURBANCE LIMITS TO THE OTHER EDGE, FOLLOWING THE EXISTING CONTOUR AS SEEN IN THE PLANS. IF CONSTRUCTION TAKES PLACE LESS THAN 7 DAYS AFTER CLEARING, PERIMETER SEDIMENT CONTROL CAN BE INSTALLED IN THE FORM OF J-HOOKS AS SEEN ON FIGURE A7.2 ON SHEET C707.
- ALL DISTURBED SOIL AND CUT/FILL SLOPES ARE TO BE SEEDED AND TEMPORARILY STABILIZED. POTENTIAL INVASIVE SPECIES WASHOUT LOCATIONS CALLED OUT IN PLANS. ACTUAL LOCATIONS TO BE DETERMINED IN FIELD WITH ENVIRONMENTAL MONITOR.
- TIMBER MATTING IS BASED ON AERIAL IMAGERY. AG LAND MUST BE VERIFIED TO DETERMINE NEED PRIOR TO INSTALLING.
- THERE ARE EXISTING UTILITIES IN THE AREA. UTILITY LOCATIONS SHOWN ARE SCHEMATIC IN NATURE AND MAY NOT ACCURATELY REFLECT SIZE, HORIZONTAL, AND/OR VERTICAL LOCATION. THE CONTRACTOR SHALL VERIFY THE EXACT LOCATION PRIOR TO BEGINNING CONSTRUCTION. THE CONTRACTOR SHALL NOTIFY STATE UTILITY LOCATE SERVICE (DIG SAFELY NEW YORK 811) AT LEAST 48 HOURS BEFORE EXCAVATION ACTIVITIES COMMENCE.
- SLOPES GREATER THAN 4:1 SHOULD BE STABILIZED WITH EROSION CONTROL BLANKET OR HYDRAULICALLY APPLIED PRODUCT.

KEYMAP:





LEGEND:

PROPOSED:

- T-# TURBINE LOCATION
- ADLS ADLS TOWER
- MET-# MET TOWER LOCATION
- PERMANENT ACCESS ROAD
- TEMPORARY INTERSECTION
- UNDERGROUND COLLECTION
- OVERHEAD TRANSMISSION
- DISTURBANCE LIMITS
- GRADING LIMITS
- PARCEL LINES (BOUNDARY SURVEY)
- EASEMENT LINES
- PROPOSED BLADE SWING AREA (OBSTACLE FREE AREA ONLY)
- PROPOSED DRAINAGE CROSSING
- PROPOSED BORE LOCATION

EXISTING:

- 900 EX. INDEX CONTOUR
- EX. INTERVAL CONTOUR
- EX. ROAD CENTERLINE
- EX. OVERHEAD POWER
- EX. UNDERGROUND POWER
- EX. FIBER OPTIC LINE
- EX. GAS PIPELINE
- EX. TELEPHONE LINE
- EX. WATER LINE
- EX. STREAM CHANNEL
- EX. RIGHT OF WAY
- EX. WETLAND (DELINEATED)
- 75-FT RESTRICTED ACTIVITIES AREA
- 100-FT REGULATED ADJACENT AREA
- EX. ENVIRONMENTALLY SENSITIVE AREA

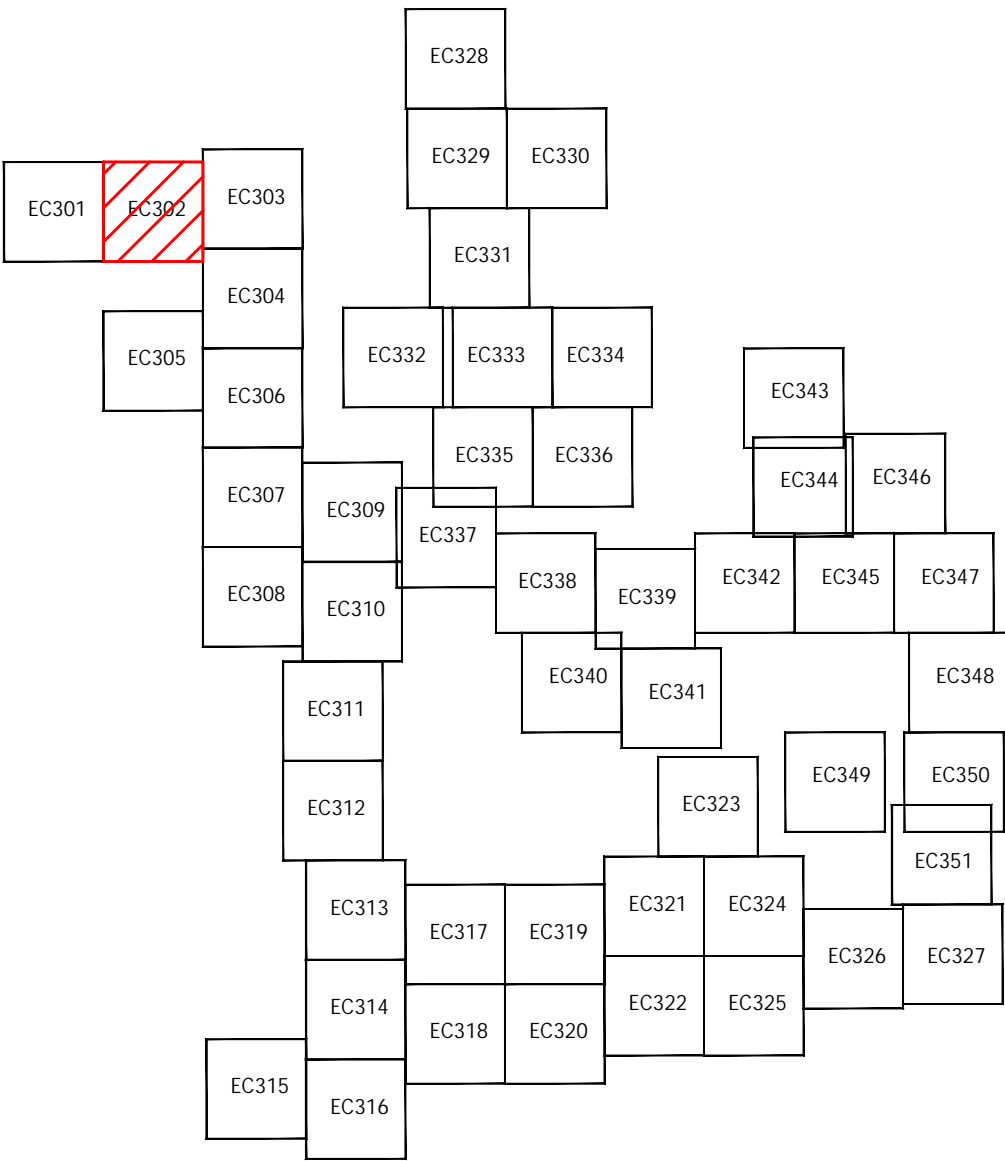
EROSION CONTROL LEGEND:

- WATER BARS TO BE INSTALLED AT 125 FOOT SPACING WHERE SLOPES ARE LESS THAN 5%
- WATER BARS TO BE INSTALLED AT 100 FOOT SPACING WHERE SLOPES ARE 5% TO 10%
- WATER BARS TO BE INSTALLED AT 75 FOOT SPACING WHERE SLOPES ARE 10% TO 20%.
- PROPOSED RIPARIAN BUFFER
- PERIMETER SEDIMENT CONTROL (PSM). REFER TO SWPPP APPROVED ESC PRACTICES. MODIFY DESIGN OF PSM IN AGRICULTURAL AREAS, WHERE POSSIBLE, TO MAINTAIN PARALLEL ORIENTATION WITH THE SLOPE. J-HOOK PSM WHEN UNABLE TO MAINTAIN PARALLEL ORIENTATION. J-HOOK LOCATION. SEE FIGURE A7.2 FOR INSTALLATION REQUIREMENTS
- TEMPORARY AND OR PERMANENT SWALE
- *IF PERMANENT, SEE WET SWALE FIGURE 6.23 FOR REQUIREMENTS
- PROPOSED CONSTRUCTION FENCE
- PROPOSED SEDIMENT LOGS
- PROPOSED FILTER FABRIC
- PROPOSED ROCK CONSTRUCTION ENTRANCE
- PROPOSED ROCK CHECK DAM
- TIMBER MATTING - REQUIRED FOR ALL AGRICULTURAL AND WETLAND CROSSINGS. ACCESS TO AGRICULTURAL LAND DURING TREE CLEARING WILL BE LIMITED TO MATTED AREAS ONLY.
- PROPOSED SILT FENCE STONE OVERFLOW
- PROPOSED EROSION CONTROL BLANKET
- PROPOSED TRENCH BREAKER. SEE FIGURE 12 TRENCH BREAKER DETAIL

EROSION CONTROL NOTES:

- IF THERE IS AN UPCOMING RAIN EVENT, OR A 7 DAY OR MORE PERIOD BETWEEN CLEARING AND CONSTRUCTION OF ACCESS ROADS AND UNDERGROUND COLLECTION, PERIMETER SEDIMENT CONTROL MUST EXTEND FROM EDGE OF DISTURBANCE LIMITS TO THE OTHER EDGE, FOLLOWING THE EXISTING CONTOUR AS SEEN IN THE PLANS. IF CONSTRUCTION TAKES PLACE LESS THAN 7 DAYS AFTER CLEARING, PERIMETER SEDIMENT CONTROL CAN BE INSTALLED IN THE FORM OF J-HOOKS AS SEEN ON FIGURE A7.2 ON SHEET C707.
- ALL DISTURBED SOIL AND CUT/FILL SLOPES ARE TO BE SEEDED AND TEMPORARILY STABILIZED.
- POTENTIAL INVASIVE SPECIES WASHOUT LOCATIONS CALLED OUT IN PLANS. ACTUAL LOCATIONS TO BE DETERMINED IN FIELD WITH ENVIRONMENTAL MONITOR.
- TIMBER MATTING IS BASED ON AERIAL IMAGERY. AG LAND MUST BE VERIFIED TO DETERMINE NEED PRIOR TO INSTALLING.
- THERE ARE EXISTING UTILITIES IN THE AREA. UTILITY LOCATIONS SHOWN ARE SCHEMATIC IN NATURE AND MAY NOT ACCURATELY REFLECT SIZE, HORIZONTAL, AND/OR VERTICAL LOCATION. THE CONTRACTOR SHALL VERIFY THE EXACT LOCATION PRIOR TO BEGINNING CONSTRUCTION. THE CONTRACTOR SHALL NOTIFY STATE UTILITY LOCATE SERVICE (DIG SAFELY NEW YORK 811) AT LEAST 48 HOURS BEFORE EXCAVATION ACTIVITIES COMMENCE.
- SLOPES GREATER THAN 4:1 SHOULD BE STABILIZED WITH EROSION CONTROL BLANKET OR HYDRAULICALLY APPLIED PRODUCT.

KEYMAP:



REDACTED - Matter
No. 23-03002

EOR: Allison Leach, PE

PREPARED FOR:

Agricola Wind LLC

90 State Street
Albany, NY 12207

REVISIONS:				
#	DATE	COMMENT	NA	HR
0	10/18/2024	ISSUED FOR PERMIT	NA	HR

Agricola Wind
Project
Cayuga County, New York

Erosion Control - 1

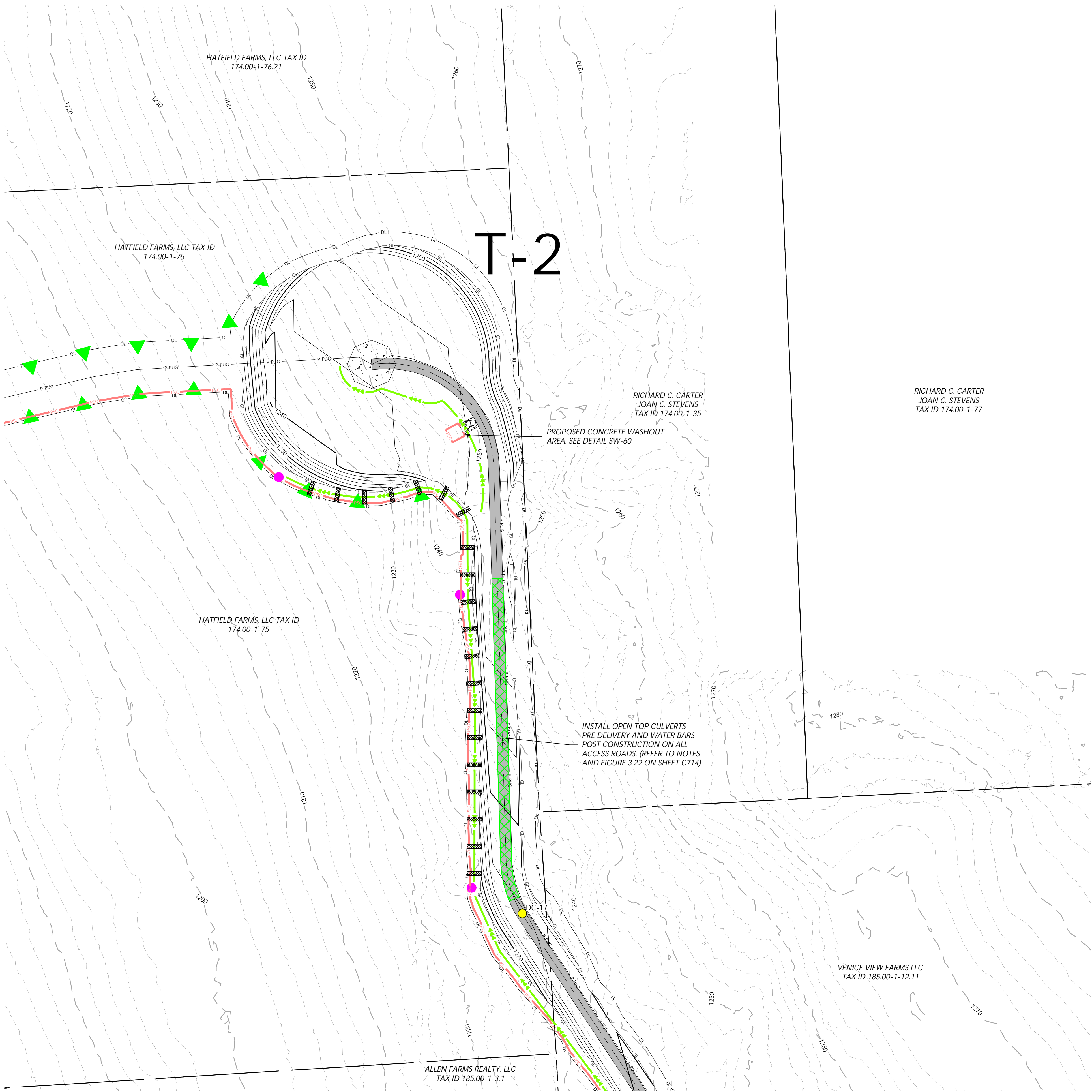
ISSUE FOR PERMIT

DATE: 01/30/2025

SHEET: EC302

REV:

0



LEGEND:

PROPOSED:

EXISTING:

EROSION CONTROL LEGEND:

EROSION CONTROL NOTES:

KEYMAP:

Westwood
Surveying & Engineering

Phone (214) 473-4640 2805 North Dallas Parkway, Suite #150
Toll Free (888) 937-5150 Plano, TX 75093
www.pc.com

Westwood Surveying and Engineering, P.C.

REDACTED - Matter
No. 23-03002

EOR: Allison Leach, PE

PREPARED FOR:

Agricola Wind LLC

90 State Street
Albany, NY 12207

REVISIONS:

#	DATE	COMMENT	NA	HR	AL
0	10/18/2024	ISSUED FOR PERMIT			

Agricola Wind
Project
Cayuga County, New York

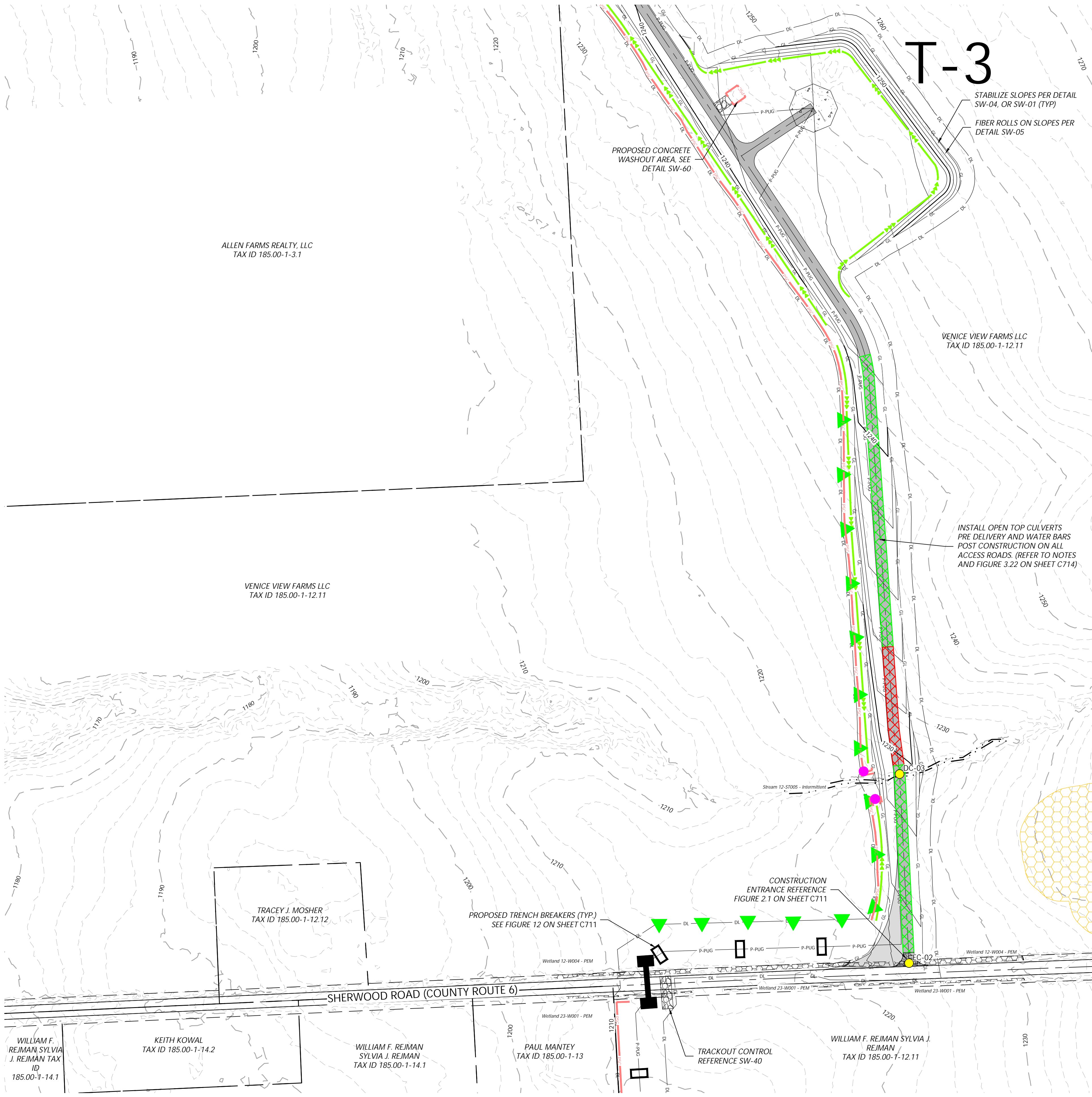
Erosion Control - T-2

ISSUE FOR PERMIT

DATE: 01/30/2025

SHEET: EC303

REV: 0



LEGEND:

PROPOSED:

- T-# TURBINE LOCATION
- ADLS ADLS TOWER
- MET-# MET TOWER LOCATION
- PERMANENT ACCESS ROAD
- TEMPORARY INTERSECTION
- UNDERGROUND COLLECTION
- OVERHEAD TRANSMISSION
- DISTURBANCE LIMITS
- GRADING LIMITS
- PARCEL LINES (BOUNDARY SURVEY)
- EASEMENT LINES
- PROPOSED BLADE SWING AREA (OBSTACLE FREE AREA ONLY)
- PROPOSED DRAINAGE CROSSING
- PROPOSED BORE LOCATION

EXISTING:

- 900 EX. INDEX CONTOUR
- EX. INTERVAL CONTOUR
- EX. ROAD CENTERLINE
- EX. OVERHEAD POWER
- EX. UNDERGROUND POWER
- EX. FIBER OPTIC LINE
- EX. GAS PIPELINE
- EX. TELEPHONE LINE
- EX. WATER LINE
- EX. STREAM CHANNEL
- EX. RIGHT OF WAY
- EX. WETLAND (DELINEATED)
- 75-FT RESTRICTED ACTIVITIES AREA
- 100-FT REGULATED ADJACENT AREA
- EX. ENVIRONMENTALLY SENSITIVE AREA

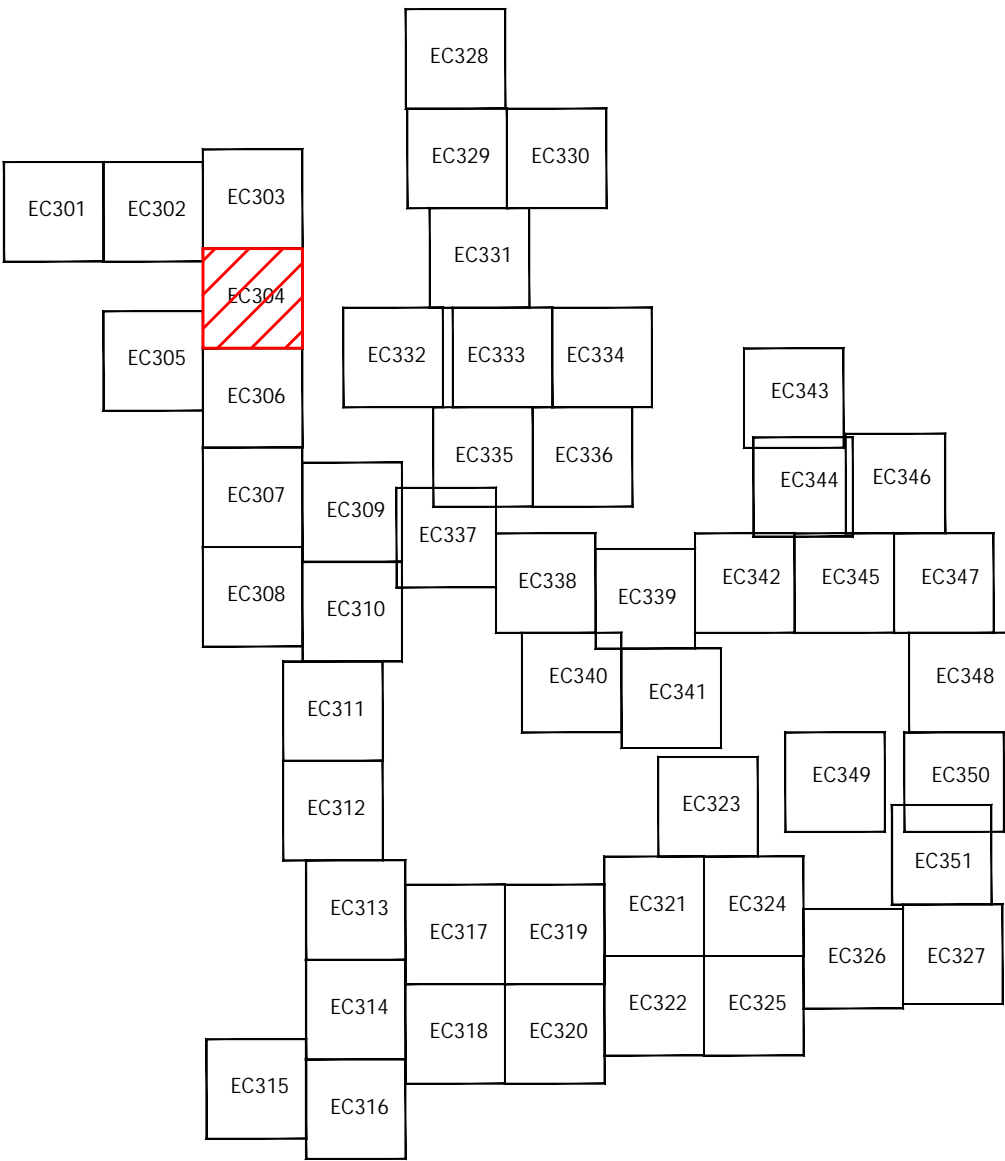
EROSION CONTROL LEGEND:

- WATER BARS TO BE INSTALLED AT 125 FOOT SPACING WHERE SLOPES ARE LESS THAN 5%
- WATER BARS TO BE INSTALLED AT 100 FOOT SPACING WHERE SLOPES ARE 5% TO 10%
- WATER BARS TO BE INSTALLED AT 75 FOOT SPACING WHERE SLOPES ARE 10% TO 20%.
- PROPOSED RIPARIAN BUFFER
- PERIMETER SEDIMENT CONTROL (PSM). REFER TO SWPPP APPROVED ESC PRACTICES. MODIFY DESIGN OF PSM IN AGRICULTURAL AREAS, WHERE POSSIBLE, TO MAINTAIN PARALLEL ORIENTATION WITH THE SLOPE. J-HOOK PSM WHEN UNABLE TO MAINTAIN PARALLEL ORIENTATION. J-HOOK LOCATION. SEE FIGURE A7.2 FOR INSTALLATION REQUIREMENTS
- TEMPORARY AND OR PERMANENT SWALE
*IF PERMANENT, SEE WET SWALE FIGURE 6.23 FOR REQUIREMENTS
- PROPOSED CONSTRUCTION FENCE
- PROPOSED SEDIMENT LOGS
- PROPOSED FILTER FABRIC
- PROPOSED ROCK CONSTRUCTION ENTRANCE
- PROPOSED ROCK CHECK DAM
- TIMBER MATTING - REQUIRED FOR ALL AGRICULTURAL AND WETLAND CROSSINGS. ACCESS TO AGRICULTURAL LAND DURING TREE CLEARING WILL BE LIMITED TO MATTED AREAS ONLY.
- PROPOSED SILT FENCE STONE OVERFLOW
- PROPOSED EROSION CONTROL BLANKET
- PROPOSED TRENCH BREAKER. SEE FIGURE 12 TRENCH BREAKER DETAIL

EROSION CONTROL NOTES:

- IF THERE IS AN UPCOMING RAIN EVENT, OR A 7 DAY OR MORE PERIOD BETWEEN CLEARING AND CONSTRUCTION OF ACCESS ROADS AND UNDERGROUND COLLECTION, PERIMETER SEDIMENT CONTROL MUST EXTEND FROM EDGE OF DISTURBANCE LIMITS TO THE OTHER EDGE, FOLLOWING THE EXISTING CONTOUR AS SEEN IN THE PLANS. IF CONSTRUCTION TAKES PLACE LESS THAN 7 DAYS AFTER CLEARING, PERIMETER SEDIMENT CONTROL CAN BE INSTALLED IN THE FORM OF J-HOOKS AS SEEN ON FIGURE A7.2 ON SHEET C707.
- ALL DISTURBED SOIL AND CUT/FILL SLOPES ARE TO BE SEEDED AND TEMPORARILY STABILIZED. POTENTIAL INVASIVE SPECIES WASHOUT LOCATIONS CALLED OUT IN PLANS. ACTUAL LOCATIONS TO BE DETERMINED IN FIELD WITH ENVIRONMENTAL MONITOR.
- TIMBER MATTING IS BASED ON AERIAL IMAGERY. AG LAND MUST BE VERIFIED TO DETERMINE NEED PRIOR TO INSTALLING.
- THERE ARE EXISTING UTILITIES IN THE AREA. UTILITY LOCATIONS SHOWN ARE SCHEMATIC IN NATURE AND MAY NOT ACCURATELY REFLECT SIZE, HORIZONTAL, AND/OR VERTICAL LOCATION. THE CONTRACTOR SHALL VERIFY THE EXACT LOCATION PRIOR TO BEGINNING CONSTRUCTION. THE CONTRACTOR SHALL NOTIFY STATE UTILITY LOCATE SERVICE (DIG SAFELY NEW YORK 811) AT LEAST 48 HOURS BEFORE EXCAVATION ACTIVITIES COMMENCE.
- SLOPES GREATER THAN 4:1 SHOULD BE STABILIZED WITH EROSION CONTROL BLANKET OR HYDRAULICALLY APPLIED PRODUCT.

KEYMAP:



REDACTED - Matter
No. 23-03002

EOR: Allison Leach, PE

PREPARED FOR:

Agricola Wind LLC

90 State Street
Albany, NY 12207

REVISIONS:

#	DATE	COMMENT	NA	HR	AL
0	10/18/2024	ISSUED FOR PERMIT			

Agricola Wind
Project
Cayuga County, New York

Erosion Control - T-3

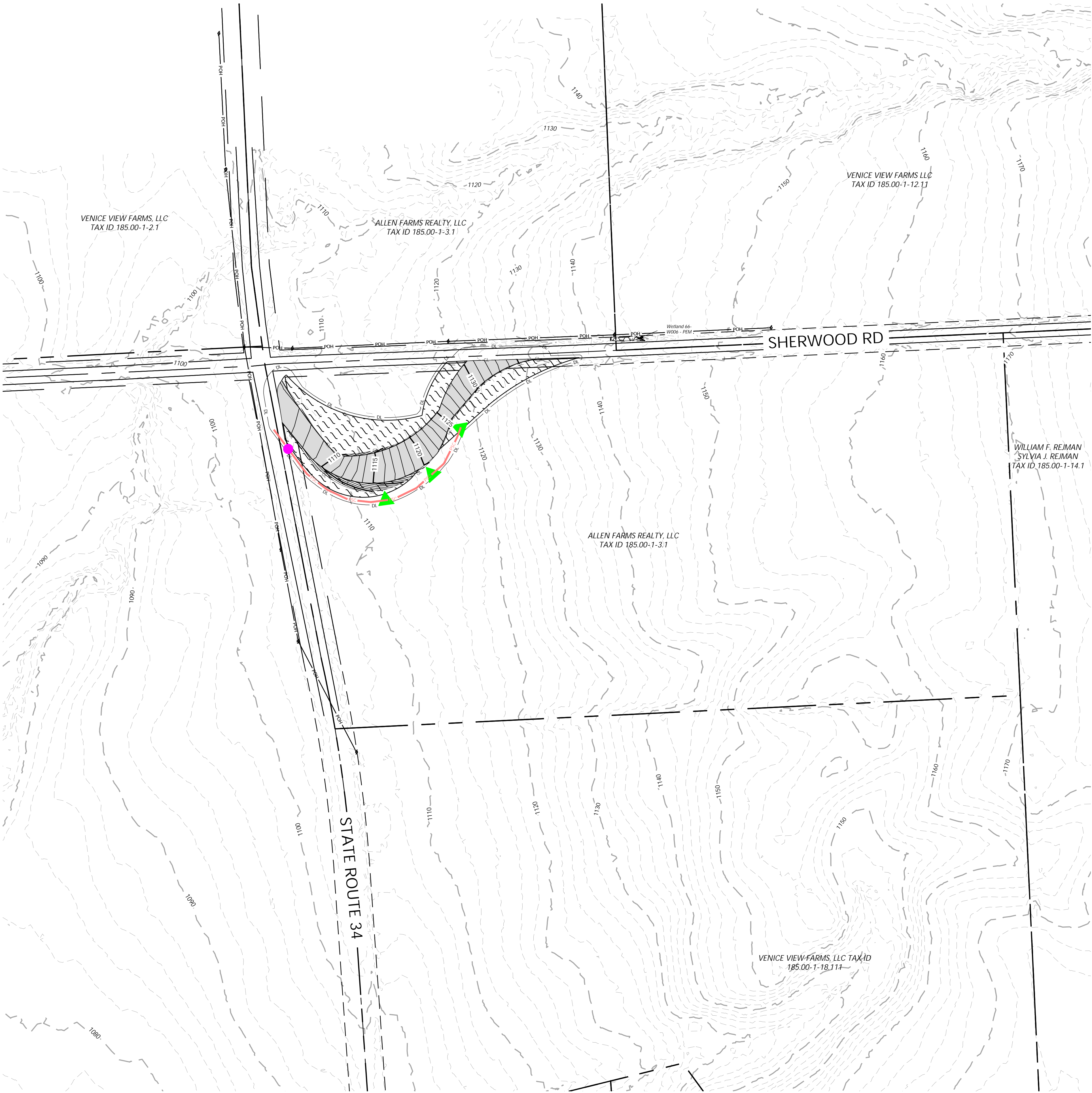
ISSUE FOR PERMIT

DATE: 01/30/2025

SHEET: EC304

REV:

0



LEGEND:

PROPOSED:

EXISTING:

EROSION CONTROL LEGEND:

EROSION CONTROL NOTES:

KEYMAP:

Westwood
Surveying & Engineering

Phone (214) 473-4640 2805 North Dallas Parkway, Suite #150
Toll Free (888) 937-5150 Plano, TX 75093
www.pc.com

Westwood Surveying and Engineering, P.C.

REDACTED - Matter
No. 23-03002

EOR: Allison Leach, PE

PREPARED FOR:

Agricola Wind LLC

90 State Street
Albany, NY 12207

REVISIONS:

#	DATE	COMMENT	NA	HR	AL
0	10/18/2024	ISSUED FOR PERMIT			

Agricola Wind
Project
Cayuga County, New York

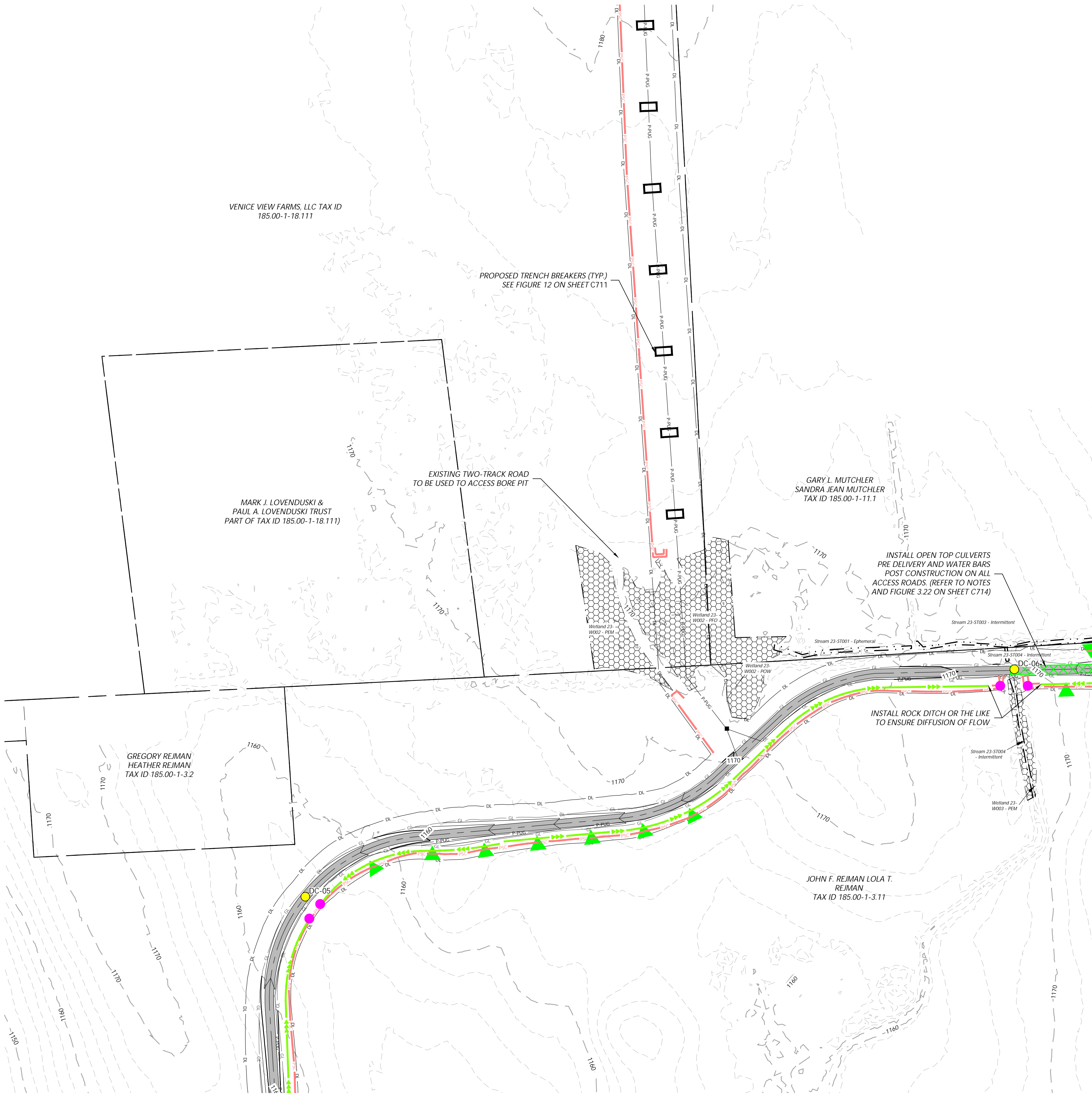
Erosion Control - 2

ISSUE FOR PERMIT

DATE: 01/30/2025

SHEET: EC305

REV: 0



LEGEND:

PROPOSED:

EXISTING:

T-#

TURBINE LOCATION

ADLS

ADLS TOWER

MET-#

MET TOWER LOCATION

PERMANENT ACCESS ROAD

TEMPORARY INTERSECTION

P-PUG

UNDERGROUND COLLECTION

P-POH

OVERHEAD TRANSMISSION

DL

DISTURBANCE LIMITS

GL

GRADING LIMITS

PARCEL LINES (BOUNDARY SURVEY)

EASEMENT LINES

PROPOSED BLADE SWING AREA
(OBSTACLE FREE AREA ONLY)

#

PROPOSED DRAINAGE CROSSING

I

PROPOSED BORE LOCATION

900

EX. INDEX CONTOUR

EX. INTERVAL CONTOUR

EX. ROAD CENTERLINE

POH

EX. OVERHEAD POWER

PUG

EX. UNDERGROUND POWER

FO

EX. FIBER OPTIC LINE

GAS

EX. GAS PIPELINE

TUG

EX. TELEPHONE LINE

WAT

EX. WATER LINE

EX. STREAM CHANNEL

EX. RIGHT OF WAY

EX. WETLAND (DELINEATED)

75-FT RESTRICTED ACTIVITIES AREA

100-FT REGULATED ADJACENT AREA

EX. ENVIRONMENTALLY SENSITIVE AREA

EROSION CONTROL LEGEND:

WATER BARS TO BE INSTALLED AT 125 FOOT SPACING WHERE SLOPES ARE LESS THAN 5%

WATER BARS TO BE INSTALLED AT 100 FOOT SPACING WHERE SLOPES ARE 5% TO 10%

WATER BARS TO BE INSTALLED AT 75 FOOT SPACING WHERE SLOPES ARE 10% TO 20%.

PROPOSED RIPARIAN BUFFER

PSC

PERIMETER SEDIMENT CONTROL (PSM). REFER TO SWPPP APPROVED ESC PRACTICES. MODIFY DESIGN OF PSM IN AGRICULTURAL AREAS, WHERE POSSIBLE, TO MAINTAIN PARALLEL ORIENTATION WITH THE SLOPE. J-HOOK PSM WHEN UNABLE TO MAINTAIN PARALLEL ORIENTATION. J-HOOK LOCATION. SEE FIGURE A7.2 FOR INSTALLATION REQUIREMENTS

TEMPORARY AND OR PERMANENT SWALE
*IF PERMANENT, SEE WET SWALE FIGURE 6.23 FOR REQUIREMENTS

FEN

PROPOSED CONSTRUCTION FENCE

PROPOSED SEDIMENT LOGS

PROPOSED FILTER FABRIC

PROPOSED ROCK CONSTRUCTION ENTRANCE

PROPOSED ROCK CHECK DAM

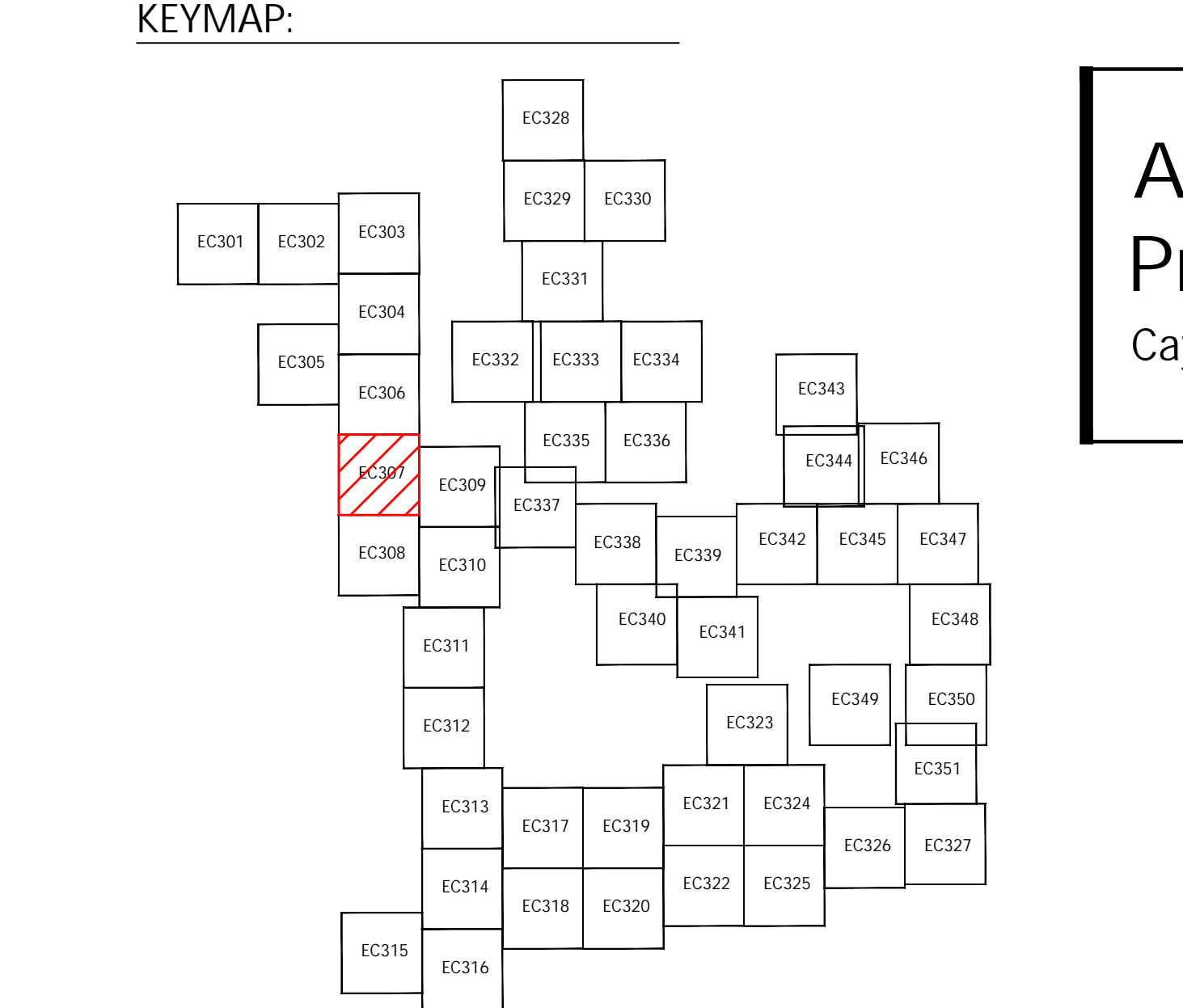
TIMBER MATTING - REQUIRED FOR ALL AGRICULTURAL AND WETLAND CROSSINGS. ACCESS TO AGRICULTURAL LAND DURING TREE CLEARING WILL BE LIMITED TO MATTED AREAS ONLY.

PROPOSED SILT FENCE STONE OVERFLOW

PROPOSED EROSION CONTROL BLANKET

PROPOSED TRENCH BREAKER. SEE FIGURE 12 TRENCH BREAKER DETAIL

- EROSION CONTROL NOTES:
- IF THERE IS AN UPCOMING RAIN EVENT, OR A 7 DAY OR MORE PERIOD BETWEEN CLEARING AND CONSTRUCTION OF ACCESS ROADS AND UNDERGROUND COLLECTION, PERIMETER SEDIMENT CONTROL MUST EXTEND FROM EDGE OF DISTURBANCE LIMITS TO THE OTHER EDGE, FOLLOWING THE EXISTING CONTOUR AS SEEN IN THE PLANS. IF CONSTRUCTION TAKES PLACE LESS THAN 7 DAYS AFTER CLEARING, PERIMETER SEDIMENT CONTROL CAN BE INSTALLED IN THE FORM OF J-HOOKS AS SEEN ON FIGURE A7.2 ON SHEET C707.
 - ALL DISTURBED SOIL AND CUT/FILL SLOPES ARE TO BE SEEDED AND TEMPORARILY STABILIZED. POTENTIAL INVASIVE SPECIES WASHOUT LOCATIONS CALLED OUT IN PLANS. ACTUAL LOCATIONS TO BE DETERMINED IN FIELD WITH ENVIRONMENTAL MONITOR.
 - TIMBER MATTING IS BASED ON AERIAL IMAGERY. AG LAND MUST BE VERIFIED TO DETERMINE NEED PRIOR TO INSTALLING.
 - THERE ARE EXISTING UTILITIES IN THE AREA. UTILITY LOCATIONS SHOWN ARE SCHEMATIC IN NATURE AND MAY NOT ACCURATELY REFLECT SIZE, HORIZONTAL, AND/OR VERTICAL LOCATION. THE CONTRACTOR SHALL VERIFY THE EXACT LOCATION PRIOR TO BEGINNING CONSTRUCTION. THE CONTRACTOR SHALL NOTIFY STATE UTILITY LOCATE SERVICE (DIG SAFELY NEW YORK 811) AT LEAST 48 HOURS BEFORE EXCAVATION ACTIVITIES COMMENCE.
 - SLOPES GREATER THAN 4:1 SHOULD BE STABILIZED WITH EROSION CONTROL BLANKET OR HYDRAULICALLY APPLIED PRODUCT.



Westwood

Surveying & Engineering

Phone (214) 473-4640

2805 North Dallas Parkway, Suite #150

Toll Free (888) 937-5150

Plano, TX 75093

www.pc.com

Westwood Surveying and Engineering, P.C.

REDACTED - Matter

No. 23-03002

EOR: Allison Leach, PE

PREPARED FOR:

Agricola Wind LLC

90 State Street

Albany, NY 12207

REVISIONS:

#	DATE	COMMENT	NA	HR	AL
0	10/18/2024	ISSUED FOR PERMIT			

Agricola Wind

Project

Cayuga County, New York

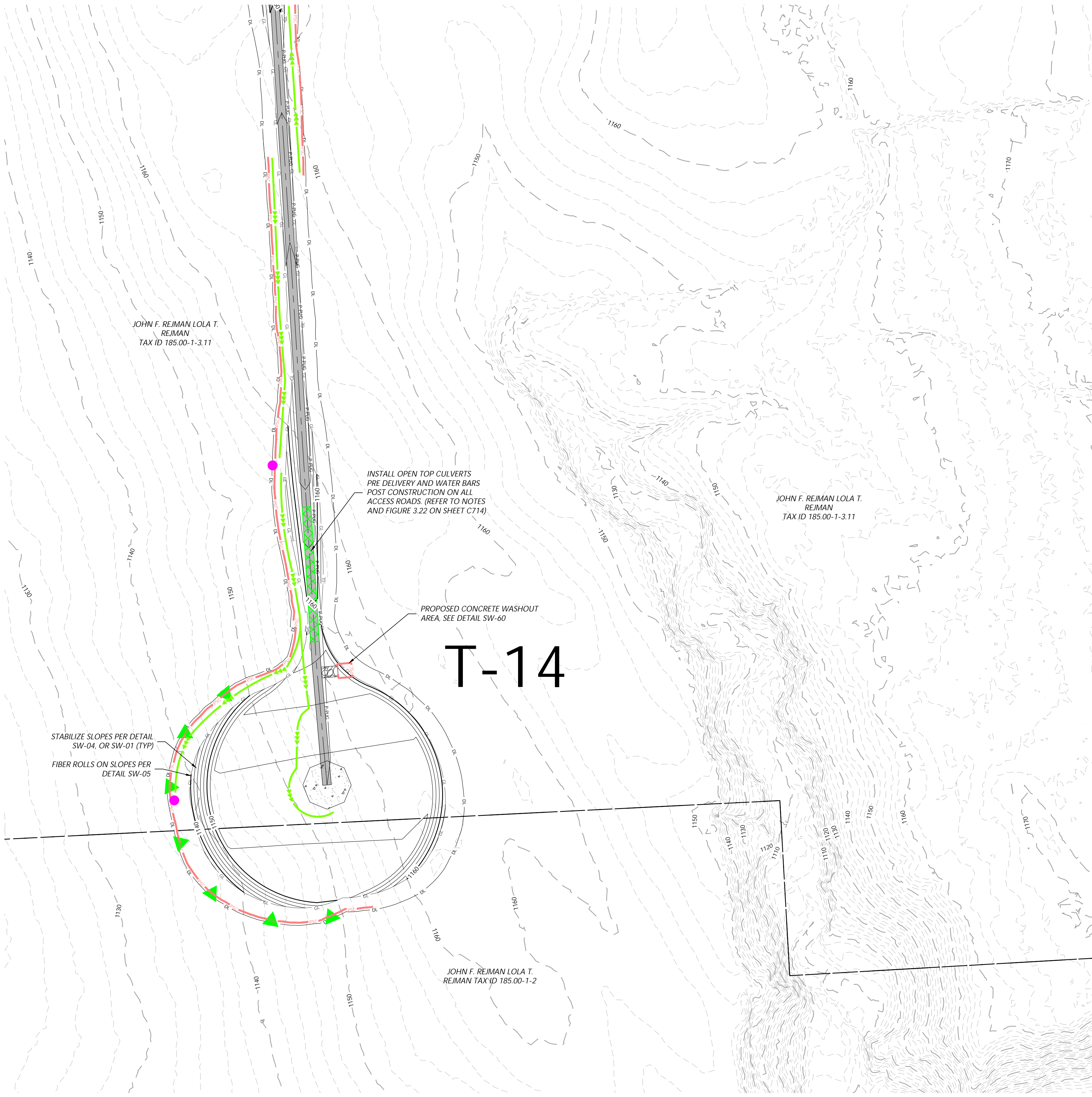
Erosion Control - 4

ISSUE FOR PERMIT

DATE: 01/30/2025

SHEET: EC307

REV: 0



LEGEND:

PROPOSED:

EXISTING:

T-#

TURBINE LOCATION

ADLS

ADLS TOWER

MET-#

MET TOWER LOCATION

PERMANENT ACCESS ROAD

TEMPORARY INTERSECTION

P-PUG

UNDERGROUND COLLECTION

P-POH

OVERHEAD TRANSMISSION

DL

DISTURBANCE LIMITS

GL

GRADING LIMITS

PARCEL LINES (BOUNDARY SURVEY)

EASEMENT LINES

PROPOSED BLADE SWING AREA (OBSTACLE FREE AREA ONLY)

PROPOSED DRAINAGE CROSSING

PROPOSED BORE LOCATION

900

EX. INDEX CONTOUR

EX. INTERVAL CONTOUR

EX. ROAD CENTERLINE

POH

EX. OVERHEAD POWER

PUG

EX. UNDERGROUND POWER

FO

EX. FIBER OPTIC LINE

GAS

EX. GAS PIPELINE

TUG

EX. TELEPHONE LINE

WAT

EX. WATER LINE

EX. STREAM CHANNEL

EX. RIGHT OF WAY

EX. WETLAND (DELINEATED)

75-FT RESTRICTED ACTIVITIES AREA

100-FT REGULATED ADJACENT AREA

EX. ENVIRONMENTALLY SENSITIVE AREA

EROSION CONTROL LEGEND:

WATER BARS TO BE INSTALLED AT 125 FOOT SPACING WHERE SLOPES ARE LESS THAN 5%

WATER BARS TO BE INSTALLED AT 100 FOOT SPACING WHERE SLOPES ARE 5% TO 10%

WATER BARS TO BE INSTALLED AT 75 FOOT SPACING WHERE SLOPES ARE 10% TO 20%

PROPOSED RIPARIAN BUFFER

PERIMETER SEDIMENT CONTROL (PSM). REFER TO SWPPP APPROVED ESC PRACTICES. MODIFY DESIGN OF PSM IN AGRICULTURAL AREAS, WHERE POSSIBLE, TO MAINTAIN PARALLEL ORIENTATION WITH THE SLOPE. J-HOOK PSM WHEN UNABLE TO MAINTAIN PARALLEL ORIENTATION. J-HOOK LOCATION. SEE FIGURE A7.2 FOR INSTALLATION REQUIREMENTS

TEMPORARY AND OR PERMANENT SWALE
*IF PERMANENT, SEE WET SWALE FIGURE 6.23 FOR REQUIREMENTS

PROPOSED CONSTRUCTION FENCE

PROPOSED SEDIMENT LOGS

PROPOSED FILTER FABRIC

PROPOSED ROCK CONSTRUCTION ENTRANCE

PROPOSED ROCK CHECK DAM

TIMBER MATTING - REQUIRED FOR ALL AGRICULTURAL AND WETLAND CROSSINGS. ACCESS TO AGRICULTURAL LAND DURING TREE CLEARING WILL BE LIMITED TO MATTED AREAS ONLY.

PROPOSED SILT FENCE STONE OVERFLOW

PROPOSED EROSION CONTROL BLANKET

PROPOSED TRENCH BREAKER. SEE FIGURE 12 TRENCH BREAKER DETAIL

- EROSION CONTROL NOTES:
- IF THERE IS AN UPCOMING RAIN EVENT, OR A 7 DAY OR MORE PERIOD BETWEEN CLEARING AND CONSTRUCTION OF ACCESS ROADS AND UNDERGROUND COLLECTION, PERIMETER SEDIMENT CONTROL MUST EXTEND FROM EDGE OF DISTURBANCE LIMITS TO THE OTHER EDGE, FOLLOWING THE EXISTING CONTOUR AS SEEN IN THE PLANS. IF CONSTRUCTION TAKES PLACE LESS THAN 7 DAYS AFTER CLEARING, PERIMETER SEDIMENT CONTROL CAN BE INSTALLED IN THE FORM OF J-HOOKS AS SEEN ON FIGURE A7.2 ON SHEET C707.

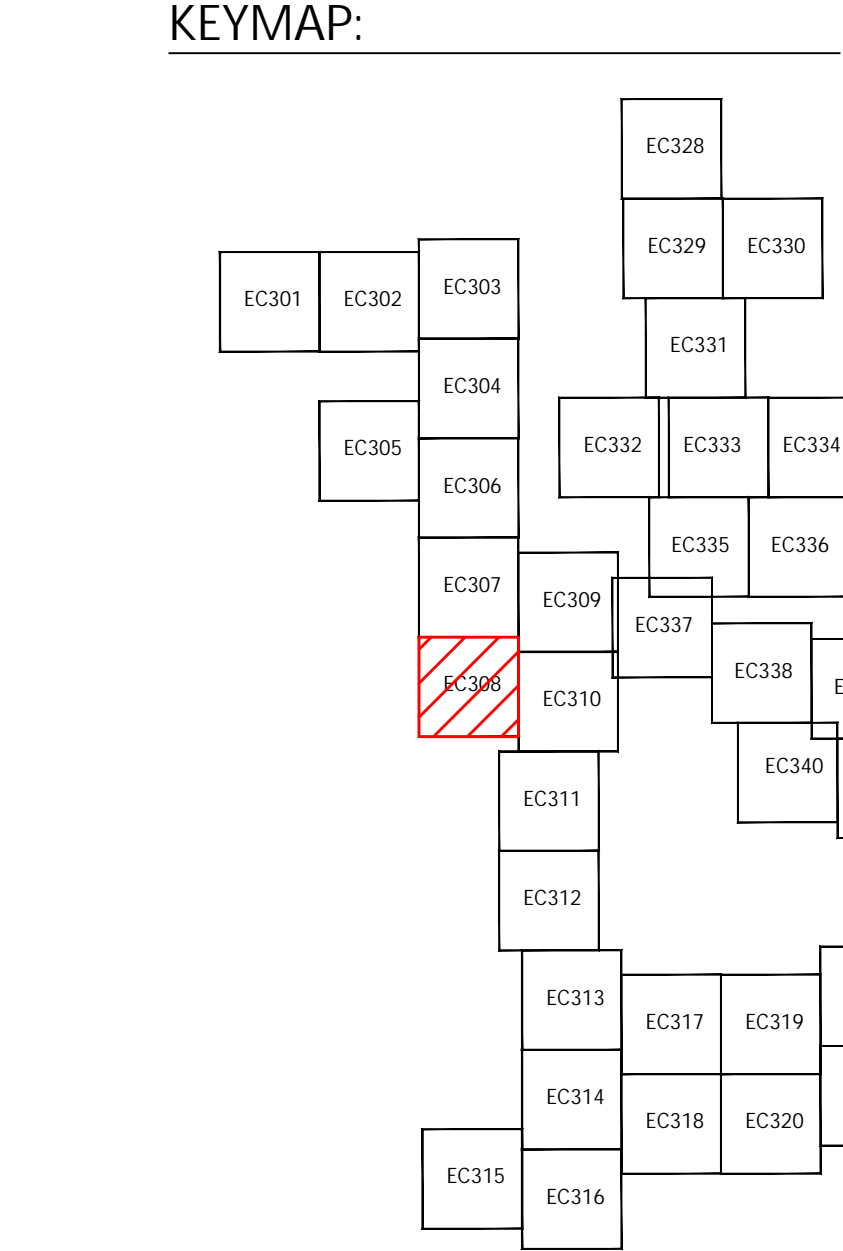
- ALL DISTURBED SOIL AND CUT/FILL SLOPES ARE TO BE SEEDED AND TEMPORARILY STABILIZED.

- POTENTIAL INVASIVE SPECIES WASHOUT LOCATIONS CALLED OUT IN PLANS. ACTUAL LOCATIONS TO BE DETERMINED IN FIELD WITH ENVIRONMENTAL MONITOR.

- TIMBER MATTING IS BASED ON AERIAL IMAGERY. AG LAND MUST BE VERIFIED TO DETERMINE NEED PRIOR TO INSTALLING.

- THERE ARE EXISTING UTILITIES IN THE AREA. UTILITY LOCATIONS SHOWN ARE SCHEMATIC IN NATURE AND MAY NOT ACCURATELY REFLECT SIZE, HORIZONTAL, AND/OR VERTICAL LOCATION. THE CONTRACTOR SHALL VERIFY THE EXACT LOCATION PRIOR TO BEGINNING CONSTRUCTION. THE CONTRACTOR SHALL NOTIFY STATE UTILITY LOCATE SERVICE (DIG SAFELY NEW YORK 811) AT LEAST 48 HOURS BEFORE EXCAVATION ACTIVITIES COMMENCE.

- SLOPES GREATER THAN 4:1 SHOULD BE STABILIZED WITH EROSION CONTROL BLANKET OR HYDRAULICALLY APPLIED PRODUCT.



Westwood

Surveying & Engineering

Phone (214) 473-4640

Toll Free (888) 937-5150

2805 North Dallas Parkway, Suite #150

Piano, TX 75093

www-pc.com

Westwood Surveying and Engineering, P.C.

REDACTED - Matter No. 23-03002

EOR: Allison Leach, PE

PREPARED FOR:

Agricola Wind LLC

90 State Street
Albany, NY 12207

REVISIONS:

#	DATE	COMMENT	NA	HR	AL
0	10/18/2024	ISSUED FOR PERMIT			
B	05/03/2024	60% CIVIL DESIGN			

Agricola Wind Project

Cayuga County, New York

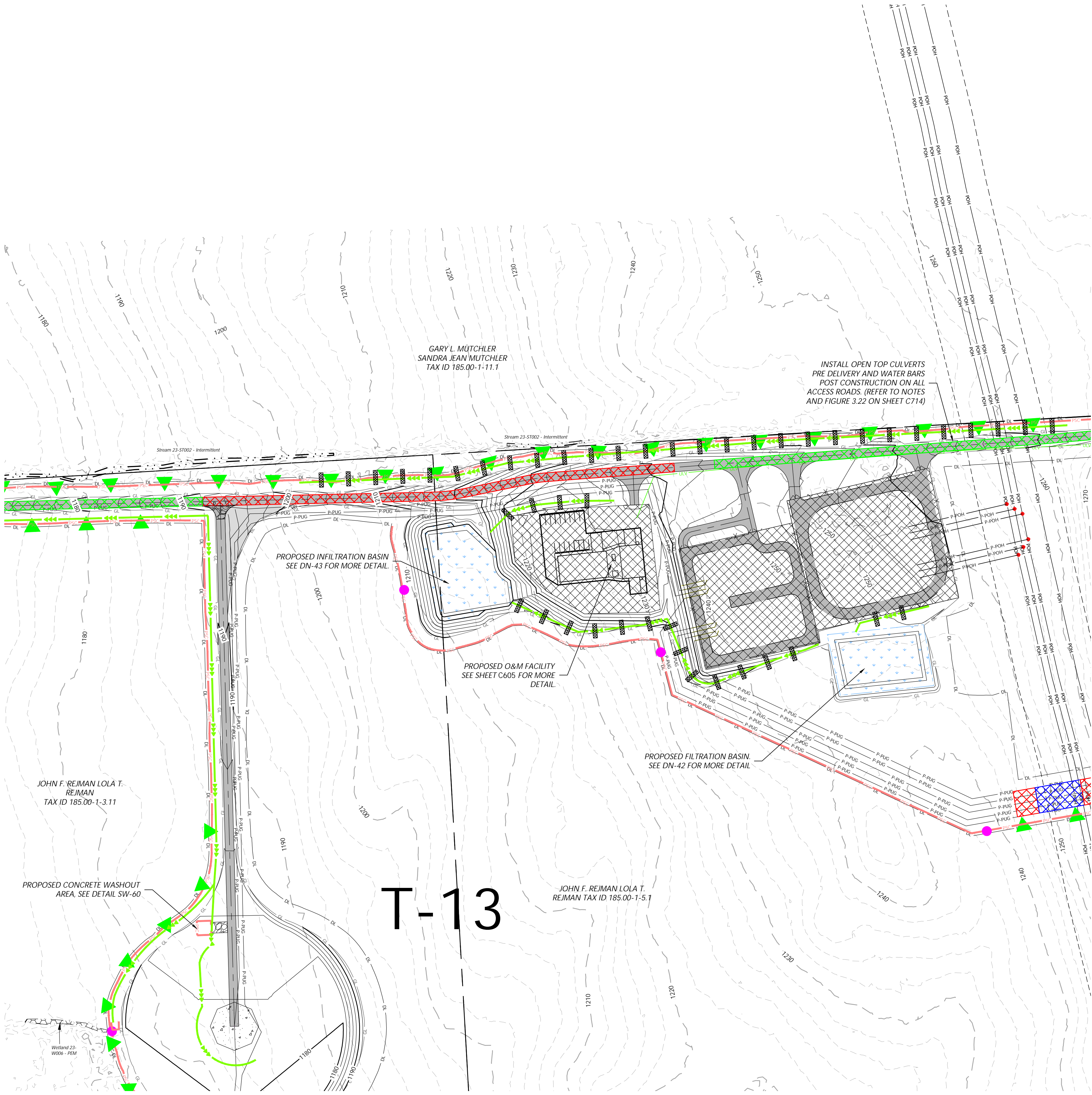
Erosion Control - T-14

ISSUE FOR PERMIT

DATE: 01/30/2025

SHEET: EC308

REV: 0



LEGEND:

PROPOSED:

- T-# TURBINE LOCATION
- ADLS ADLS TOWER
- MET-# MET TOWER LOCATION
- PERMANENT ACCESS ROAD
- TEMPORARY INTERSECTION
- UNDERGROUND COLLECTION
- OVERHEAD TRANSMISSION
- DISTURBANCE LIMITS
- GRADING LIMITS
- PARCEL LINES (BOUNDARY SURVEY)
- EASEMENT LINES
- PROPOSED BLADE SWING AREA (OBSTACLE FREE AREA ONLY)
- PROPOSED DRAINAGE CROSSING
- PROPOSED BORE LOCATION

EXISTING:

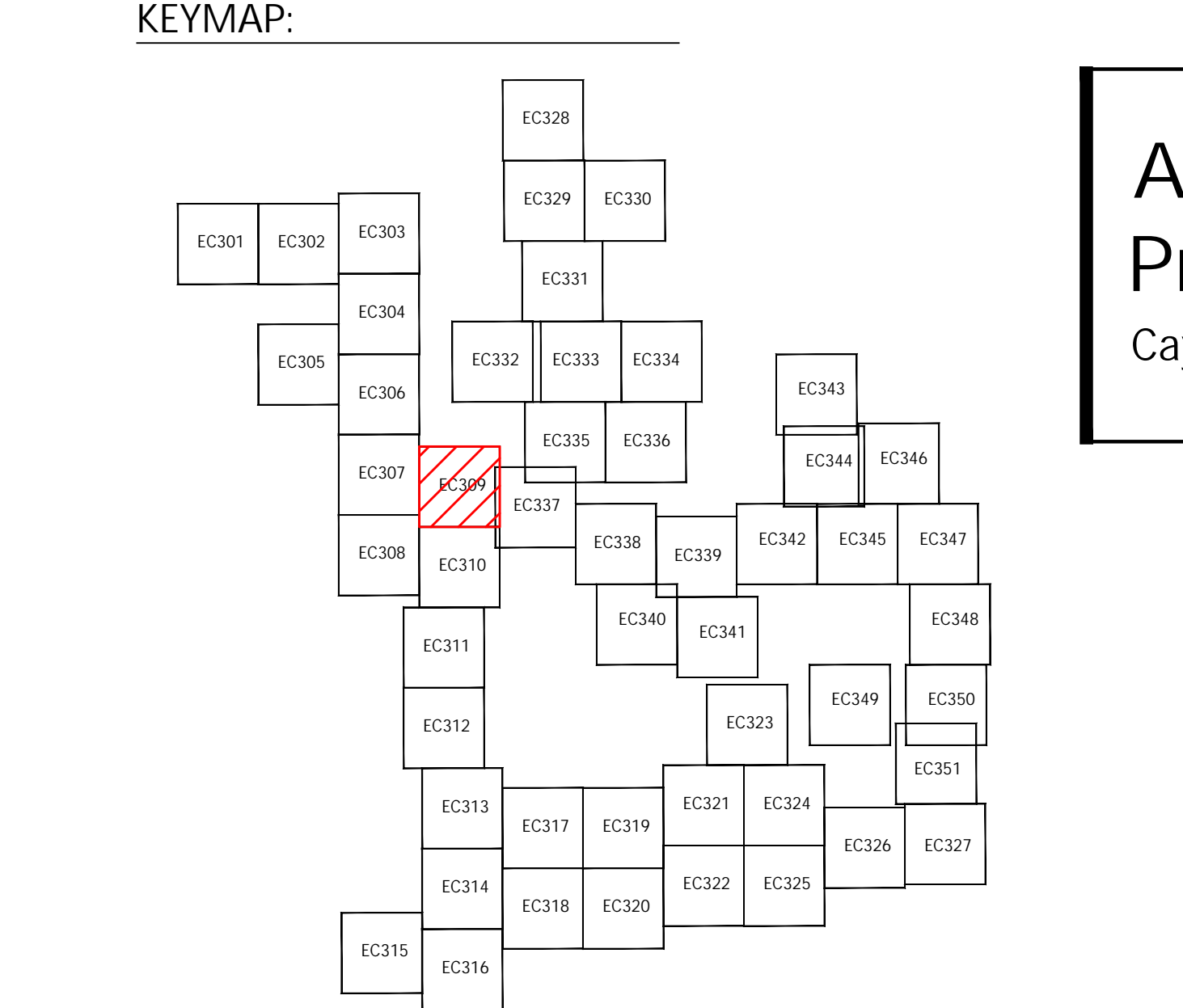
- 900 EX. INDEX CONTOUR
- EX. INTERVAL CONTOUR
- EX. ROAD CENTERLINE
- EX. OVERHEAD POWER
- EX. UNDERGROUND POWER
- EX. FIBER OPTIC LINE
- EX. GAS PIPELINE
- EX. TELEPHONE LINE
- EX. WATER LINE
- EX. STREAM CHANNEL
- EX. RIGHT OF WAY
- EX. WETLAND (DELINEATED)
- 75-FT RESTRICTED ACTIVITIES AREA
- 100-FT REGULATED ADJACENT AREA
- EX. ENVIRONMENTALLY SENSITIVE AREA

EROSION CONTROL LEGEND:

- WATER BARS TO BE INSTALLED AT 125 FOOT SPACING WHERE SLOPES ARE LESS THAN 5%
- WATER BARS TO BE INSTALLED AT 100 FOOT SPACING WHERE SLOPES ARE 5% TO 10%
- WATER BARS TO BE INSTALLED AT 75 FOOT SPACING WHERE SLOPES ARE 10% TO 20%
- PROPOSED RIPARIAN BUFFER
- PERIMETER SEDIMENT CONTROL (PSM). REFER TO SWPPP APPROVED ESC PRACTICES. MODIFY DESIGN OF PSM IN AGRICULTURAL AREAS, WHERE POSSIBLE, TO MAINTAIN PARALLEL ORIENTATION WITH THE SLOPE. J-HOOK PSM WHEN UNABLE TO MAINTAIN PARALLEL ORIENTATION. J-HOOK LOCATION. SEE FIGURE A7.2 FOR INSTALLATION REQUIREMENTS
- TEMPORARY AND OR PERMANENT SWALE
- *IF PERMANENT, SEE WET SWALE FIGURE 6.23 FOR REQUIREMENTS
- PROPOSED CONSTRUCTION FENCE
- PROPOSED SEDIMENT LOGS
- PROPOSED FILTER FABRIC
- PROPOSED ROCK CONSTRUCTION ENTRANCE
- PROPOSED ROCK CHECK DAM
- TIMBER MATTING - REQUIRED FOR ALL AGRICULTURAL AND WETLAND CROSSINGS. ACCESS TO AGRICULTURAL LAND DURING TREE CLEARING WILL BE LIMITED TO MATTED AREAS ONLY.
- PROPOSED SILT FENCE STONE OVERFLOW
- PROPOSED EROSION CONTROL BLANKET
- PROPOSED TRENCH BREAKER. SEE FIGURE 12 TRENCH BREAKER DETAIL

EROSION CONTROL NOTES:

- IF THERE IS AN UPCOMING RAIN EVENT, OR A 7 DAY OR MORE PERIOD BETWEEN CLEARING AND CONSTRUCTION OF ACCESS ROADS AND UNDERGROUND COLLECTION, PERIMETER SEDIMENT CONTROL MUST EXTEND FROM EDGE OF DISTURBANCE LIMITS TO THE OTHER EDGE, FOLLOWING THE EXISTING CONTOUR AS SEEN IN THE PLANS. IF CONSTRUCTION TAKES PLACE LESS THAN 7 DAYS AFTER CLEARING, PERIMETER SEDIMENT CONTROL CAN BE INSTALLED IN THE FORM OF J-HOOKS AS SEEN ON FIGURE A7.2 ON SHEET C707.
- ALL DISTURBED SOIL AND CUT/FILL SLOPES ARE TO BE SEEDED AND TEMPORARILY STABILIZED. POTENTIAL INVASIVE SPECIES WASHOUT LOCATIONS CALLED OUT IN PLANS. ACTUAL LOCATIONS TO BE DETERMINED IN FIELD WITH ENVIRONMENTAL MONITOR.
- TIMBER MATTING IS BASED ON AERIAL IMAGERY. AG LAND MUST BE VERIFIED TO DETERMINE NEED PRIOR TO INSTALLING.
- THERE ARE EXISTING UTILITIES IN THE AREA. UTILITY LOCATIONS SHOWN ARE SCHEMATIC IN NATURE AND MAY NOT ACCURATELY REFLECT SIZE, HORIZONTAL, AND/OR VERTICAL LOCATION. THE CONTRACTOR SHALL VERIFY THE EXACT LOCATION PRIOR TO BEGINNING CONSTRUCTION. THE CONTRACTOR SHALL NOTIFY STATE UTILITY LOCATE SERVICE (DIG SAFELY NEW YORK 811) AT LEAST 48 HOURS BEFORE EXCAVATION ACTIVITIES COMMENCE.
- SLOPES GREATER THAN 4:1 SHOULD BE STABILIZED WITH EROSION CONTROL BLANKET OR HYDRAULICALLY APPLIED PRODUCT.



Westwood
Surveying & Engineering

Phone (214) 473-4640 2805 North Dallas Parkway, Suite #150
Toll Free (888) 937-5150 Plano, TX 75093
www.pc.com

Westwood Surveying and Engineering, P.C.

REDACTED - Matter
No. 23-03002

EOR: Allison Leach, PE

PREPARED FOR:

Agricola Wind LLC

90 State Street
Albany, NY 12207

REVISIONS:

#	DATE	COMMENT	NA	HR	AL
0	10/18/2024	ISSUED FOR PERMIT			

Agricola Wind Project
Cayuga County, New York

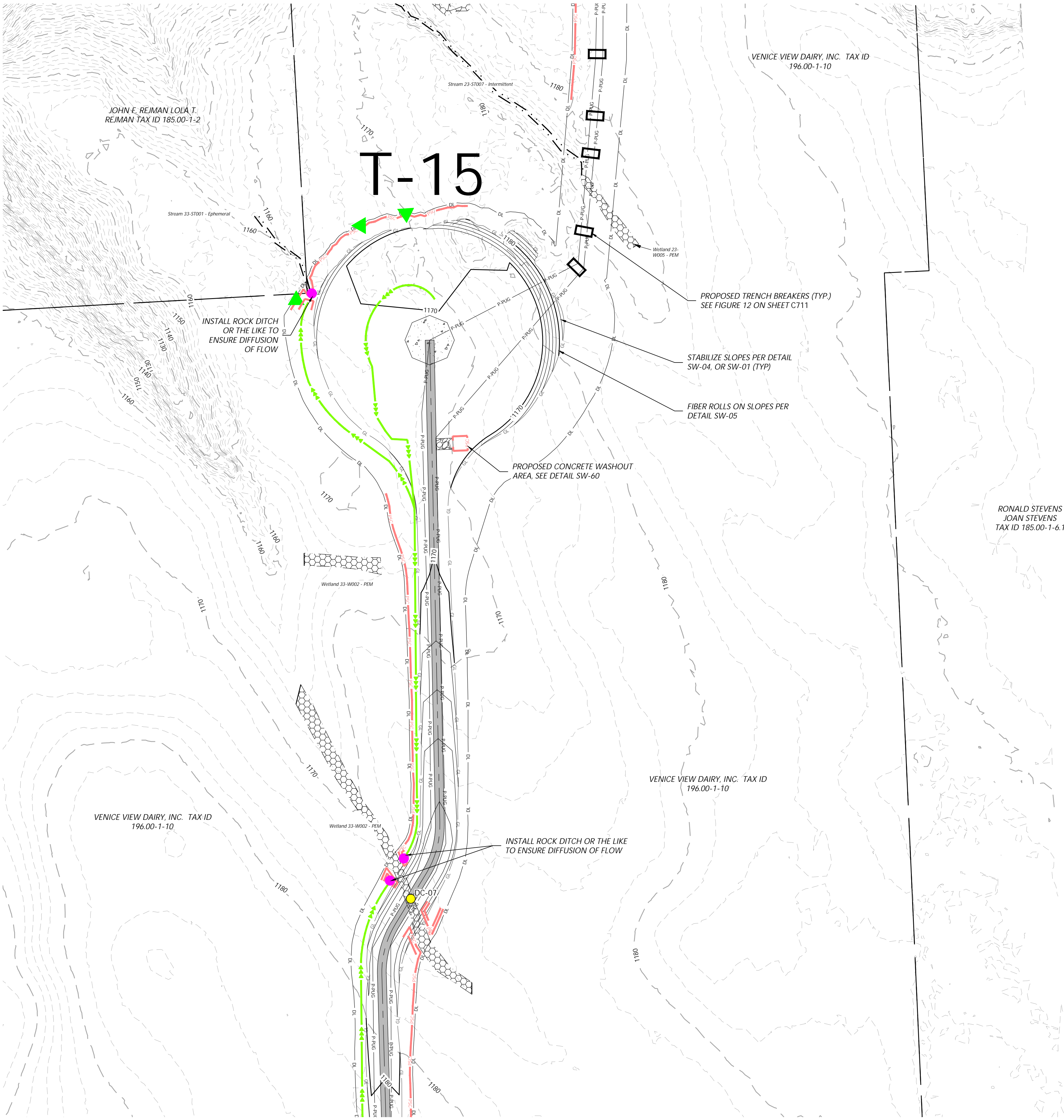
Erosion Control - T-13

ISSUE FOR PERMIT

DATE: 01/30/2025

SHEET: **EC309**

REV: 0



LEGEND:

PROPOSED:

EXISTING:

T-#

TURBINE LOCATION

ADLS

ADLS TOWER

MET-#

MET TOWER LOCATION

PERMANENT ACCESS ROAD

TEMPORARY INTERSECTION

P-PUG

UNDERGROUND COLLECTION

P-POH

OVERHEAD TRANSMISSION

DL

DISTURBANCE LIMITS

GL

GRADING LIMITS

PARCEL LINES (BOUNDARY SURVEY)

EASEMENT LINES

PROPOSED BLADE SWING AREA
(OBSTACLE FREE AREA ONLY)

#

PROPOSED DRAINAGE CROSSING

I

PROPOSED BORE LOCATION

900

EX. INDEX CONTOUR

EX. INTERVAL CONTOUR

EX. ROAD CENTERLINE

POH

EX. OVERHEAD POWER

PUG

EX. UNDERGROUND POWER

FO

EX. FIBER OPTIC LINE

GAS

EX. GAS PIPELINE

TUG

EX. TELEPHONE LINE

WAT

EX. WATER LINE

EX. STREAM CHANNEL

EX. RIGHT OF WAY

EX. WETLAND (DELINEATED)

75-FT RESTRICTED ACTIVITIES AREA

100-FT REGULATED ADJACENT AREA

EX. ENVIRONMENTALLY SENSITIVE AREA

EROSION CONTROL LEGEND:

WATER BARS TO BE INSTALLED AT 125 FOOT SPACING WHERE SLOPES ARE LESS THAN 5%

WATER BARS TO BE INSTALLED AT 100 FOOT SPACING WHERE SLOPES ARE 5% TO 10%

WATER BARS TO BE INSTALLED AT 75 FOOT SPACING WHERE SLOPES ARE 10% TO 20%.

PROPOSED RIPARIAN BUFFER

PSC

PERIMETER SEDIMENT CONTROL (PSM). REFER TO SWPPP APPROVED ESC PRACTICES. MODIFY DESIGN OF PSM IN AGRICULTURAL AREAS, WHERE POSSIBLE, TO MAINTAIN PARALLEL ORIENTATION WITH THE SLOPE. J-HOOK PSM WHEN UNABLE TO MAINTAIN PARALLEL ORIENTATION. J-HOOK LOCATION. SEE FIGURE A7.2 FOR INSTALLATION REQUIREMENTS

TEMPORARY AND OR PERMANENT SWALE
*IF PERMANENT, SEE WET SWALE FIGURE 6.23 FOR REQUIREMENTS

FEN

PROPOSED CONSTRUCTION FENCE

PROPOSED SEDIMENT LOGS

PROPOSED FILTER FABRIC

PROPOSED ROCK CONSTRUCTION ENTRANCE

PROPOSED ROCK CHECK DAM

TIMBER MATTING - REQUIRED FOR ALL AGRICULTURAL AND WETLAND CROSSINGS. ACCESS TO AGRICULTURAL LAND DURING TREE CLEARING WILL BE LIMITED TO MATTED AREAS ONLY.

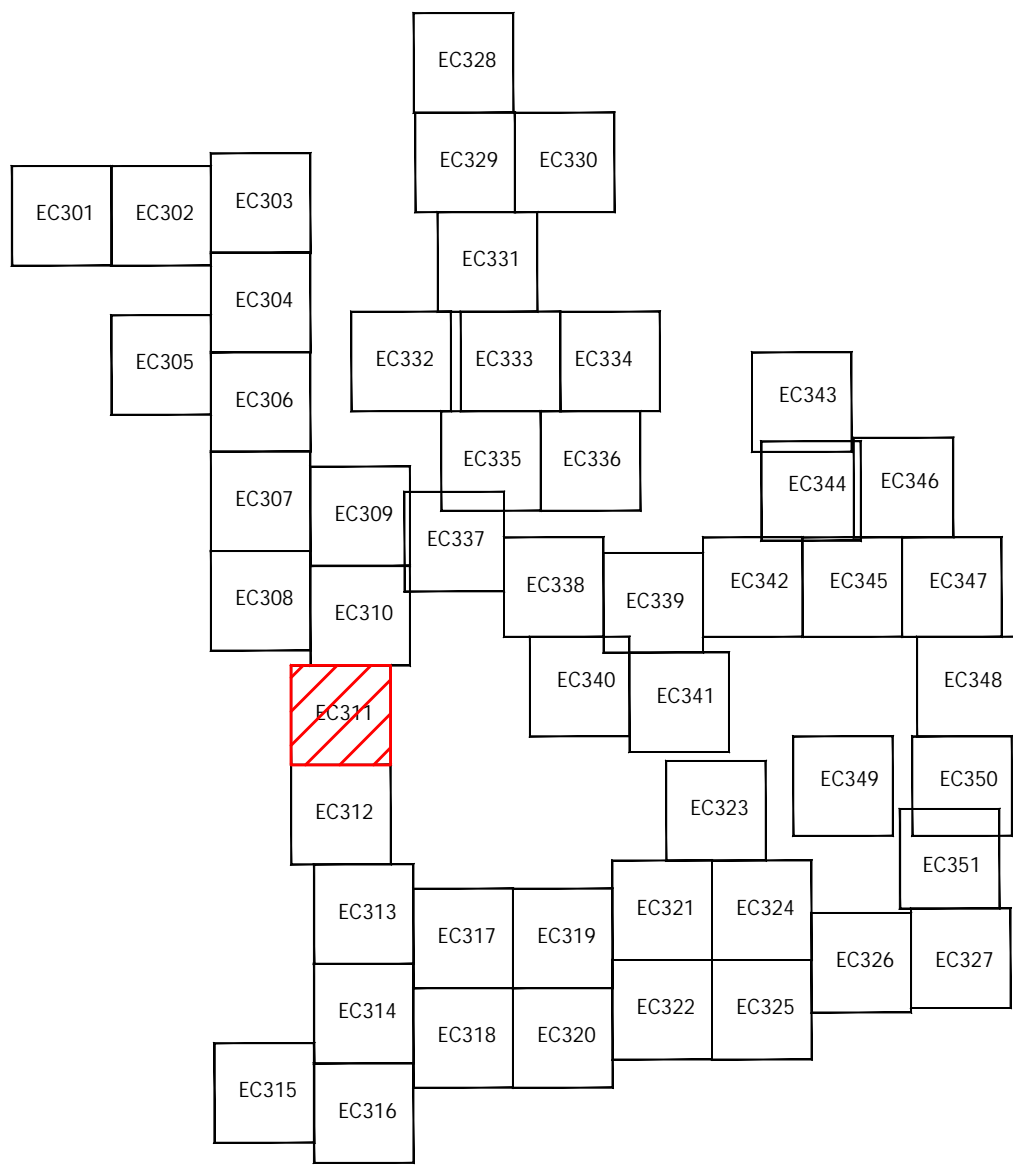
PROPOSED SILT FENCE STONE OVERFLOW

PROPOSED EROSION CONTROL BLANKET

PROPOSED TRENCH BREAKER. SEE FIGURE 12 TRENCH BREAKER DETAIL

- EROSION CONTROL NOTES:
- IF THERE IS AN UPCOMING RAIN EVENT, OR A 7 DAY OR MORE PERIOD BETWEEN CLEARING AND CONSTRUCTION OF ACCESS ROADS AND UNDERGROUND COLLECTION, PERIMETER SEDIMENT CONTROL MUST EXTEND FROM EDGE OF DISTURBANCE LIMITS TO THE OTHER EDGE, FOLLOWING THE EXISTING CONTOUR AS SEEN IN THE PLANS. IF CONSTRUCTION TAKES PLACE LESS THAN 7 DAYS AFTER CLEARING, PERIMETER SEDIMENT CONTROL CAN BE INSTALLED IN THE FORM OF J-HOOKS AS SEEN ON FIGURE A7.2 ON SHEET C707.
 - ALL DISTURBED SOIL AND CUT/FILL SLOPES ARE TO BE SEEDED AND TEMPORARILY STABILIZED.
 - POTENTIAL INVASIVE SPECIES WASHOUT LOCATIONS CALLED OUT IN PLANS. ACTUAL LOCATIONS TO BE DETERMINED IN FIELD WITH ENVIRONMENTAL MONITOR.
 - TIMBER MATTING IS BASED ON AERIAL IMAGERY. AG LAND MUST BE VERIFIED TO DETERMINE NEED PRIOR TO INSTALLING.
 - THERE ARE EXISTING UTILITIES IN THE AREA. UTILITY LOCATIONS SHOWN ARE SCHEMATIC IN NATURE AND MAY NOT ACCURATELY REFLECT SIZE, HORIZONTAL, AND/OR VERTICAL LOCATION. THE CONTRACTOR SHALL VERIFY THE EXACT LOCATION PRIOR TO BEGINNING CONSTRUCTION. THE CONTRACTOR SHALL NOTIFY STATE UTILITY LOCATE SERVICE (DIG SAFELY NEW YORK 811) AT LEAST 48 HOURS BEFORE EXCAVATION ACTIVITIES COMMENCE.
 - SLOPES GREATER THAN 4:1 SHOULD BE STABILIZED WITH EROSION CONTROL BLANKET OR HYDRAULICALLY APPLIED PRODUCT.

KEYMAP:



REDACTED - Matter
No. 23-03002

EOR: Allison Leach, PE

PREPARED FOR:

Agricola Wind LLC

90 State Street
Albany, NY 12207

REVISIONS:				
#	DATE	COMMENT	NA	HR
0	10/18/2024	ISSUED FOR PERMIT		

Agricola Wind
Project
Cayuga County, New York

Erosion Control - T-15

ISSUE FOR PERMIT

DATE: 01/30/2025

SHEET: EC311

REV:
0

REDACTED - Matter
No. 23-03002

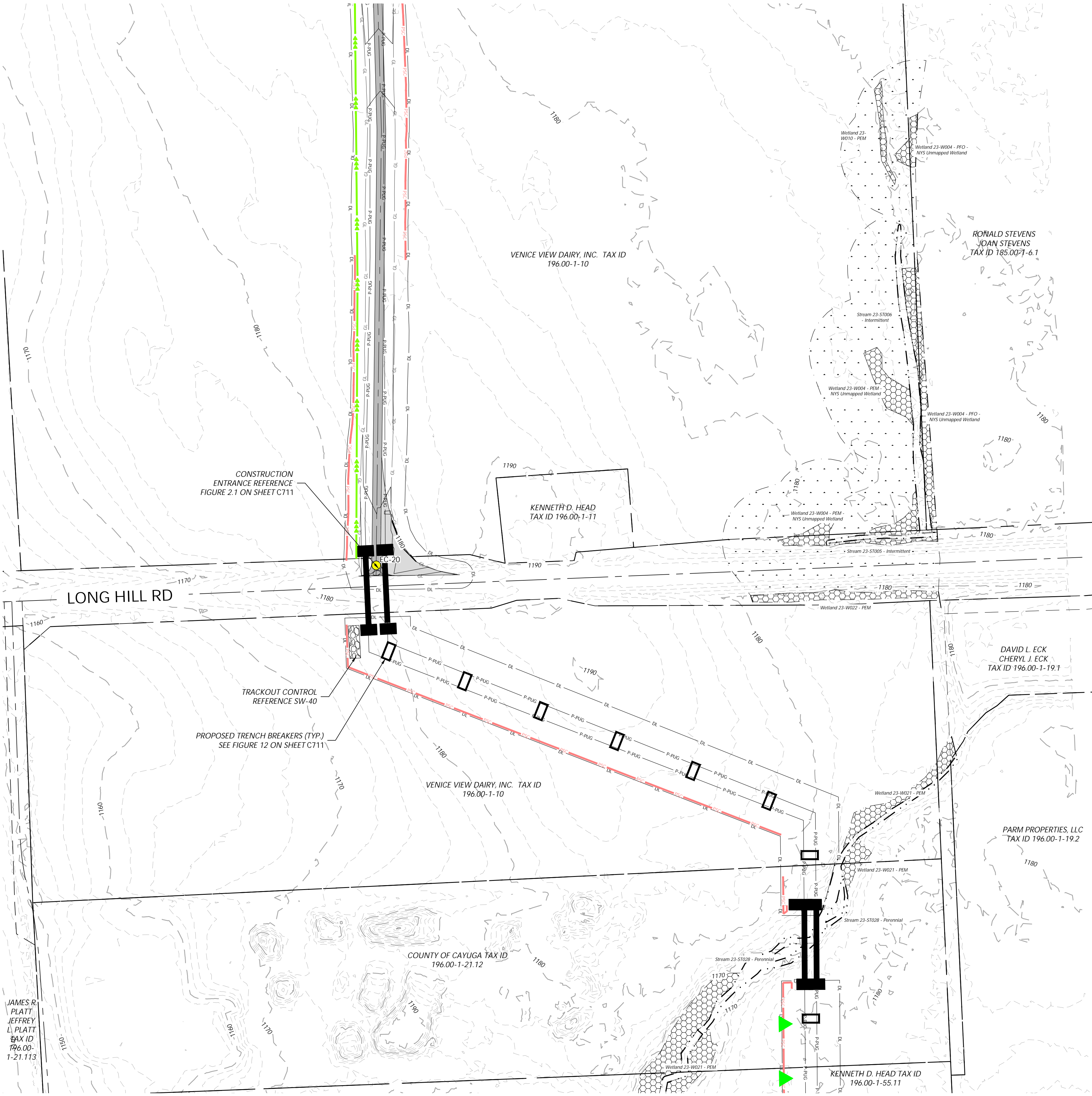
EOR: Allison Leach, PE

PREPARED FOR:

Agricola Wind LLC

90 State Street
Albany, NY 12207

REVISIONS:				
#	DATE	COMMENT	NA	HR
0	10/18/2024	ISSUED FOR PERMIT		



LEGEND:

PROPOSED:

- T-# TURBINE LOCATION
- ADLS ADLS TOWER
- MET-# MET TOWER LOCATION
- PERMANENT ACCESS ROAD
- TEMPORARY INTERSECTION
- UNDERGROUND COLLECTION
- OVERHEAD TRANSMISSION
- DISTURBANCE LIMITS
- GRADING LIMITS
- PARCEL LINES (BOUNDARY SURVEY)
- EASEMENT LINES
- PROPOSED BLADE SWING AREA (OBSTACLE FREE AREA ONLY)
- PROPOSED DRAINAGE CROSSING
- PROPOSED BORE LOCATION

EXISTING:

- 900 EX. INDEX CONTOUR
- EX. INTERVAL CONTOUR
- EX. ROAD CENTERLINE
- EX. OVERHEAD POWER
- EX. UNDERGROUND POWER
- EX. FIBER OPTIC LINE
- EX. GAS PIPELINE
- EX. TELEPHONE LINE
- EX. WATER LINE
- EX. STREAM CHANNEL
- EX. RIGHT OF WAY
- EX. WETLAND (DELINEATED)
- 75-FT RESTRICTED ACTIVITIES AREA
- 100-FT REGULATED ADJACENT AREA
- EX. ENVIRONMENTALLY SENSITIVE AREA

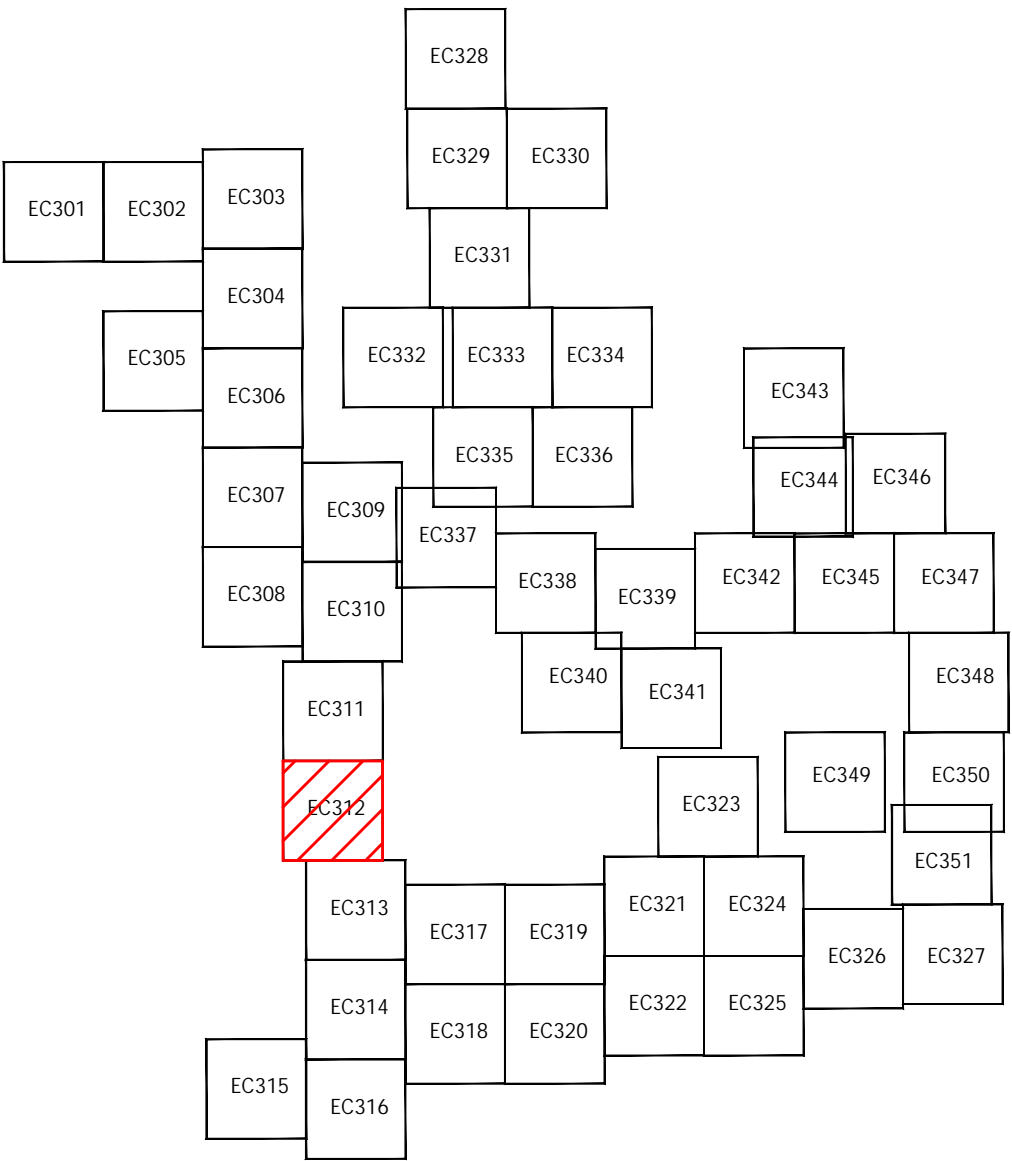
EROSION CONTROL LEGEND:

- WATER BARS TO BE INSTALLED AT 125 FOOT SPACING WHERE SLOPES ARE LESS THAN 5%
- WATER BARS TO BE INSTALLED AT 100 FOOT SPACING WHERE SLOPES ARE 5% TO 10%
- WATER BARS TO BE INSTALLED AT 75 FOOT SPACING WHERE SLOPES ARE 10% TO 20%.
- PROPOSED RIPARIAN BUFFER
- PERIMETER SEDIMENT CONTROL (PSM). REFER TO SWPPP APPROVED ESC PRACTICES. MODIFY DESIGN OF PSM IN AGRICULTURAL AREAS, WHERE POSSIBLE, TO MAINTAIN PARALLEL ORIENTATION WITH THE SLOPE. J-HOOK PSM WHEN UNABLE TO MAINTAIN PARALLEL ORIENTATION. J-HOOK LOCATION. SEE FIGURE A7.2 FOR INSTALLATION REQUIREMENTS
- TEMPORARY AND OR PERMANENT SWALE
- *IF PERMANENT. SEE WET SWALE FIGURE 6.23 FOR REQUIREMENTS
- PROPOSED CONSTRUCTION FENCE
- PROPOSED SEDIMENT LOGS
- PROPOSED FILTER FABRIC
- PROPOSED ROCK CONSTRUCTION ENTRANCE
- PROPOSED ROCK CHECK DAM
- TIMBER MATTING - REQUIRED FOR ALL AGRICULTURAL AND WETLAND CROSSINGS. ACCESS TO AGRICULTURAL LAND DURING TREE CLEARING WILL BE LIMITED TO MATTED AREAS ONLY.
- PROPOSED SILT FENCE STONE OVERFLOW
- PROPOSED EROSION CONTROL BLANKET
- PROPOSED TRENCH BREAKER. SEE FIGURE 12 TRENCH BREAKER DETAIL

EROSION CONTROL NOTES:

- IF THERE IS AN UPCOMING RAIN EVENT, OR A 7 DAY OR MORE PERIOD BETWEEN CLEARING AND CONSTRUCTION OF ACCESS ROADS AND UNDERGROUND COLLECTION, PERIMETER SEDIMENT CONTROL MUST EXTEND FROM EDGE OF DISTURBANCE LIMITS TO THE OTHER EDGE, FOLLOWING THE EXISTING CONTOUR AS SEEN IN THE PLANS. IF CONSTRUCTION TAKES PLACE LESS THAN 7 DAYS AFTER CLEARING, PERIMETER SEDIMENT CONTROL CAN BE INSTALLED IN THE FORM OF J-HOOKS AS SEEN ON FIGURE A7.2 ON SHEET C707.
- ALL DISTURBED SOIL AND CUT/FILL SLOPES ARE TO BE SEEDED AND TEMPORARILY STABILIZED. POTENTIAL INVASIVE SPECIES WASHOUT LOCATIONS CALLED OUT IN PLANS. ACTUAL LOCATIONS TO BE DETERMINED IN FIELD WITH ENVIRONMENTAL MONITOR.
- TIMBER MATTING IS BASED ON AERIAL IMAGERY. AG LAND MUST BE VERIFIED TO DETERMINE NEED PRIOR TO INSTALLING.
- THERE ARE EXISTING UTILITIES IN THE AREA. UTILITY LOCATIONS SHOWN ARE SCHEMATIC IN NATURE AND MAY NOT ACCURATELY REFLECT SIZE, HORIZONTAL, AND/OR VERTICAL LOCATION. THE CONTRACTOR SHALL VERIFY THE EXACT LOCATION PRIOR TO BEGINNING CONSTRUCTION. THE CONTRACTOR SHALL NOTIFY STATE UTILITY LOCATE SERVICE (DIG SAFELY NEW YORK 811) AT LEAST 48 HOURS BEFORE EXCAVATION ACTIVITIES COMMENCE.
- SLOPES GREATER THAN 4:1 SHOULD BE STABILIZED WITH EROSION CONTROL BLANKET OR HYDRAULICALLY APPLIED PRODUCT.

KEYMAP:



Agricola Wind
Project
Cayuga County, New York

Erosion Control - 6

ISSUE FOR PERMIT

DATE: 01/30/2025

SHEET: EC312

REV:
0

REDACTED - Matter
No. 23-03002

EOR: Allison Leach, PE

PREPARED FOR:

Agricola Wind LLC

90 State Street
Albany, NY 12207

REVISIONS:				
#	DATE	COMMENT		
0	10/18/2024	ISSUED FOR PERMIT	NA	HR AL
B	05/03/2024	60% CIVIL DESIGN	ME	HR AL

Agricola Wind Project

Cayuga County, New York

Erosion Control - 8

ISSUE FOR PERMIT

DATE: 01/30/2025

SHEET: EC314

REV:

0

LEGEND:

PROPOSED:

- T-# TURBINE LOCATION
- ADLS ADLS TOWER
- MET-# MET TOWER LOCATION
- PERMANENT ACCESS ROAD
- TEMPORARY INTERSECTION
- UNDERGROUND COLLECTION
- OVERHEAD TRANSMISSION
- DISTURBANCE LIMITS
- GRADING LIMITS
- PARCEL LINES (BOUNDARY SURVEY)
- EASEMENT LINES
- PROPOSED BLADE SWING AREA (OBSTACLE FREE AREA ONLY)
- PROPOSED DRAINAGE CROSSING
- PROPOSED BORE LOCATION

EXISTING:

- 900 EX. INDEX CONTOUR
- EX. INTERVAL CONTOUR
- EX. ROAD CENTERLINE
- EX. OVERHEAD POWER
- EX. UNDERGROUND POWER
- EX. FIBER OPTIC LINE
- EX. GAS PIPELINE
- EX. TELEPHONE LINE
- EX. WATER LINE
- EX. STREAM CHANNEL
- EX. RIGHT OF WAY
- EX. WETLAND (DELINEATED)
- 75-FT RESTRICTED ACTIVITIES AREA
- 100-FT REGULATED ADJACENT AREA
- EX. ENVIRONMENTALLY SENSITIVE AREA

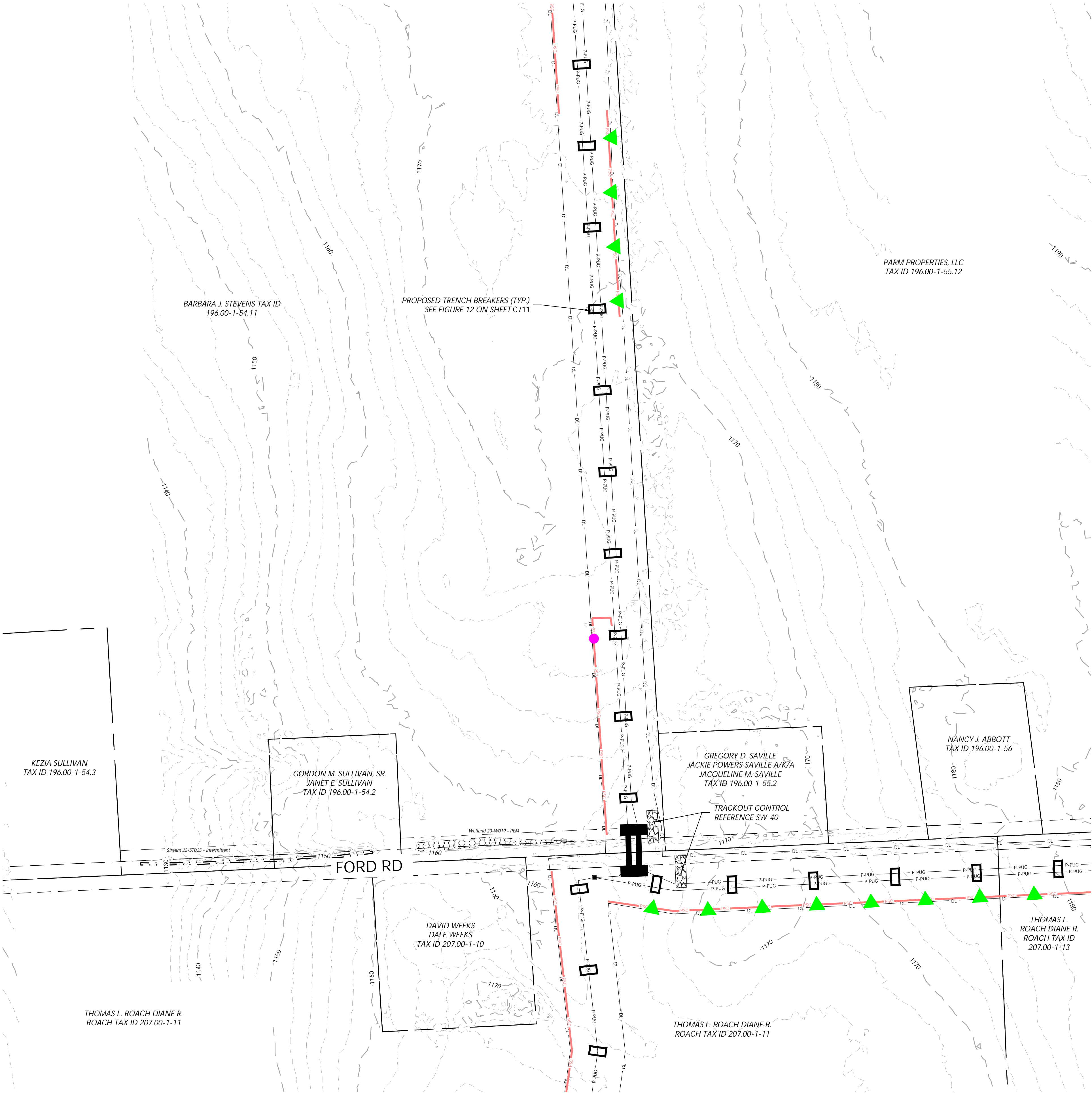
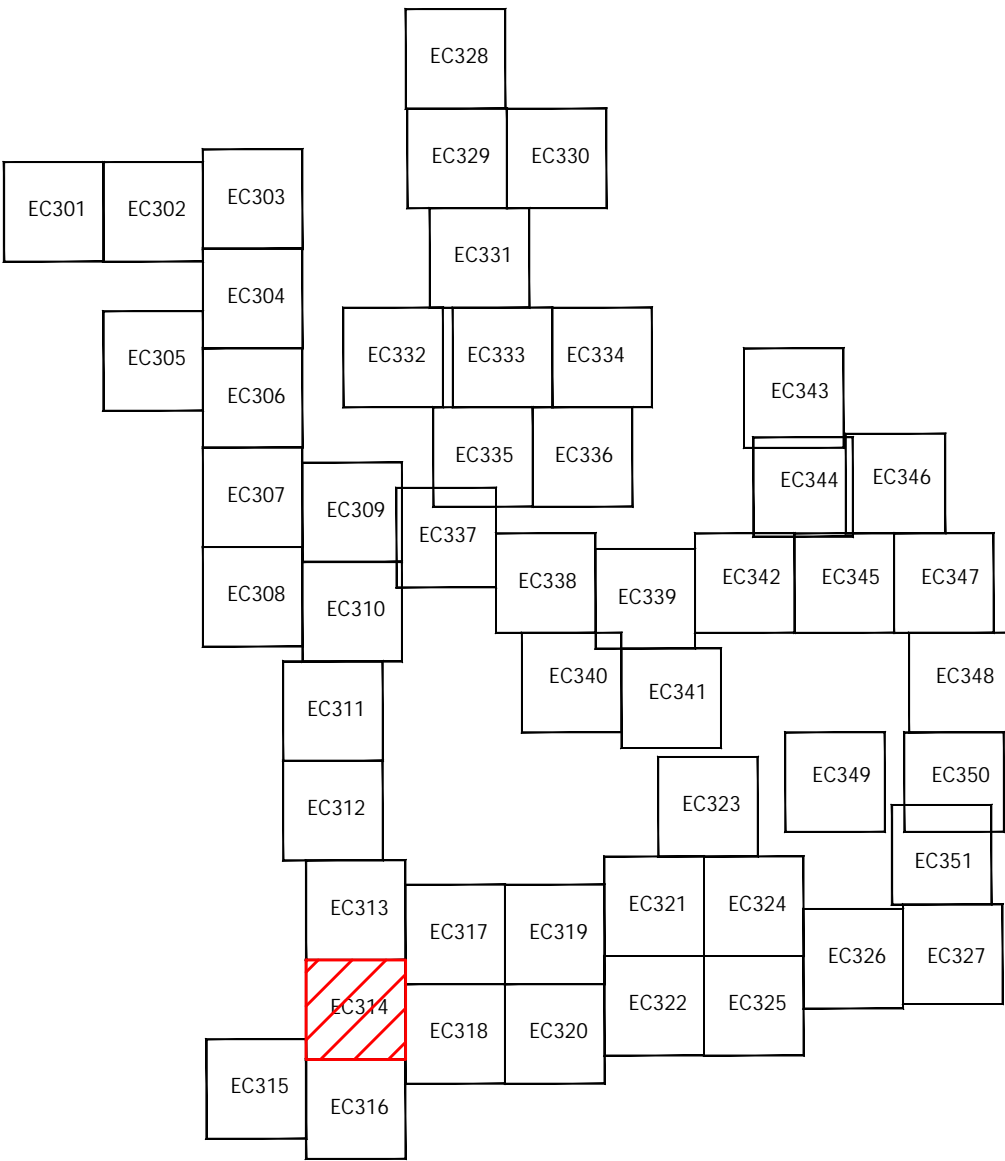
EROSION CONTROL LEGEND:

- WATER BARS TO BE INSTALLED AT 125 FOOT SPACING WHERE SLOPES ARE LESS THAN 5%
- WATER BARS TO BE INSTALLED AT 100 FOOT SPACING WHERE SLOPES ARE 5% TO 10%
- WATER BARS TO BE INSTALLED AT 75 FOOT SPACING WHERE SLOPES ARE 10% TO 20%.
- PROPOSED RIPARIAN BUFFER
- PERIMETER SEDIMENT CONTROL (PSM). REFER TO SWPPP APPROVED ESC PRACTICES. MODIFY DESIGN OF PSM IN AGRICULTURAL AREAS, WHERE POSSIBLE, TO MAINTAIN PARALLEL ORIENTATION WITH THE SLOPE. J-HOOK PSM WHEN UNABLE TO MAINTAIN PARALLEL ORIENTATION. J-HOOK LOCATION. SEE FIGURE A7.2 FOR INSTALLATION REQUIREMENTS
- TEMPORARY AND OR PERMANENT SWALE
*IF PERMANENT, SEE WET SWALE FIGURE 6.23 FOR REQUIREMENTS
- PROPOSED CONSTRUCTION FENCE
- PROPOSED SEDIMENT LOGS
- PROPOSED FILTER FABRIC
- PROPOSED ROCK CONSTRUCTION ENTRANCE
- PROPOSED ROCK CHECK DAM
- TIMBER MATTING - REQUIRED FOR ALL AGRICULTURAL AND WETLAND CROSSINGS. ACCESS TO AGRICULTURAL LAND DURING TREE CLEARING WILL BE LIMITED TO MATTED AREAS ONLY.
- PROPOSED SILT FENCE STONE OVERFLOW
- PROPOSED EROSION CONTROL BLANKET
- PROPOSED TRENCH BREAKER. SEE FIGURE 12 TRENCH BREAKER DETAIL

EROSION CONTROL NOTES:

- IF THERE IS AN UPCOMING RAIN EVENT, OR A 7 DAY OR MORE PERIOD BETWEEN CLEARING AND CONSTRUCTION OF ACCESS ROADS AND UNDERGROUND COLLECTION, PERIMETER SEDIMENT CONTROL MUST EXTEND FROM EDGE OF DISTURBANCE LIMITS TO THE OTHER EDGE, FOLLOWING THE EXISTING CONTOUR AS SEEN IN THE PLANS. IF CONSTRUCTION TAKES PLACE LESS THAN 7 DAYS AFTER CLEARING, PERIMETER SEDIMENT CONTROL CAN BE INSTALLED IN THE FORM OF J-HOOKS AS SEEN ON FIGURE A7.2 ON SHEET C707.
- ALL DISTURBED SOIL AND CUT/FILL SLOPES ARE TO BE SEEDED AND TEMPORARILY STABILIZED. POTENTIAL INVASIVE SPECIES WASHOUT LOCATIONS CALLED OUT IN PLANS. ACTUAL LOCATIONS TO BE DETERMINED IN FIELD WITH ENVIRONMENTAL MONITOR.
- TIMBER MATTING IS BASED ON AERIAL IMAGERY. AG LAND MUST BE VERIFIED TO DETERMINE NEED PRIOR TO INSTALLING.
- THERE ARE EXISTING UTILITIES IN THE AREA. UTILITY LOCATIONS SHOWN ARE SCHEMATIC IN NATURE AND MAY NOT ACCURATELY REFLECT SIZE, HORIZONTAL, AND/OR VERTICAL LOCATION. THE CONTRACTOR SHALL VERIFY THE EXACT LOCATION PRIOR TO BEGINNING CONSTRUCTION. THE CONTRACTOR SHALL NOTIFY STATE UTILITY LOCATE SERVICE (DIG SAFELY NEW YORK 811) AT LEAST 48 HOURS BEFORE EXCAVATION ACTIVITIES COMMENCE.
- SLOPES GREATER THAN 4:1 SHOULD BE STABILIZED WITH EROSION CONTROL BLANKET OR HYDRAULICALLY APPLIED PRODUCT.

KEYMAP:





LEGEND:

PROPOSED:

- T-# TURBINE LOCATION
- ADLS ADLS TOWER
- MET-# MET TOWER LOCATION
- PERMANENT ACCESS ROAD
- TEMPORARY INTERSECTION
- UNDERGROUND COLLECTION
- OVERHEAD TRANSMISSION
- DISTURBANCE LIMITS
- GRADING LIMITS
- PARCEL LINES (BOUNDARY SURVEY)
- EASEMENT LINES
- PROPOSED BLADE SWING AREA (OBSTACLE FREE AREA ONLY)
- PROPOSED DRAINAGE CROSSING
- PROPOSED BORE LOCATION

EXISTING:

- 900 EX. INDEX CONTOUR
- EX. INTERVAL CONTOUR
- EX. ROAD CENTERLINE
- EX. OVERHEAD POWER
- EX. UNDERGROUND POWER
- EX. FIBER OPTIC LINE
- EX. GAS PIPELINE
- EX. TELEPHONE LINE
- EX. WATER LINE
- EX. STREAM CHANNEL
- EX. RIGHT OF WAY
- EX. WETLAND (DELINEATED)
- 75-FT RESTRICTED ACTIVITIES AREA
- 100-FT REGULATED ADJACENT AREA
- EX. ENVIRONMENTALLY SENSITIVE AREA

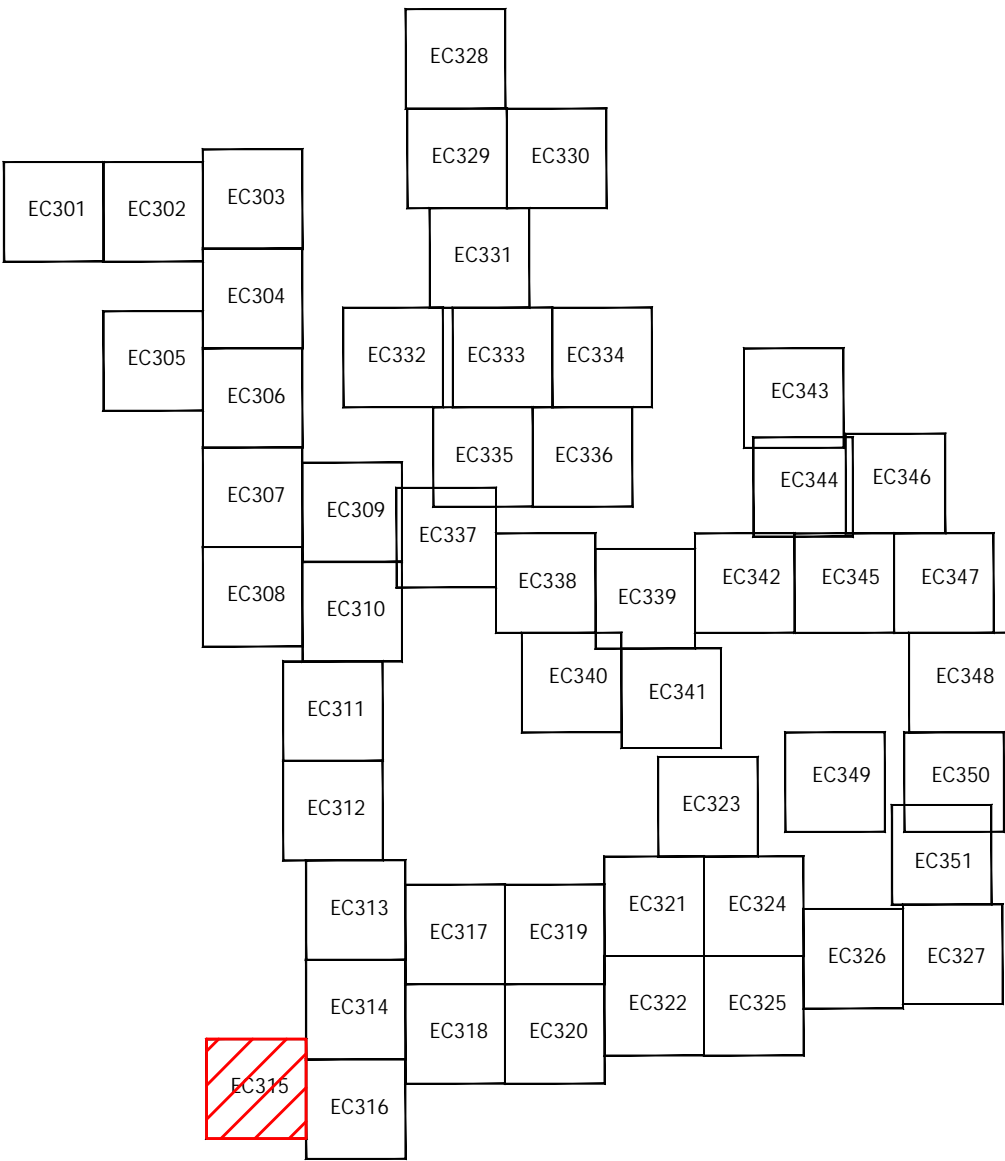
EROSION CONTROL LEGEND:

- WATER BARS TO BE INSTALLED AT 125 FOOT SPACING WHERE SLOPES ARE LESS THAN 5%
- WATER BARS TO BE INSTALLED AT 100 FOOT SPACING WHERE SLOPES ARE 5% TO 10%
- WATER BARS TO BE INSTALLED AT 75 FOOT SPACING WHERE SLOPES ARE 10% TO 20%.
- PROPOSED RIPARIAN BUFFER
- PERIMETER SEDIMENT CONTROL (PSM). REFER TO SWPPP APPROVED ESC PRACTICES. MODIFY DESIGN OF PSM IN AGRICULTURAL AREAS, WHERE POSSIBLE, TO MAINTAIN PARALLEL ORIENTATION WITH THE SLOPE. J-HOOK PSM WHEN UNABLE TO MAINTAIN PARALLEL ORIENTATION. J-HOOK LOCATION. SEE FIGURE A7.2 FOR INSTALLATION REQUIREMENTS
- TEMPORARY AND OR PERMANENT SWALE
- *IF PERMANENT, SEE WET SWALE FIGURE 6.23 FOR REQUIREMENTS
- PROPOSED CONSTRUCTION FENCE
- PROPOSED SEDIMENT LOGS
- PROPOSED FILTER FABRIC
- PROPOSED ROCK CONSTRUCTION ENTRANCE
- PROPOSED ROCK CHECK DAM
- TIMBER MATTING - REQUIRED FOR ALL AGRICULTURAL AND WETLAND CROSSINGS. ACCESS TO AGRICULTURAL LAND DURING TREE CLEARING WILL BE LIMITED TO MATTED AREAS ONLY.
- PROPOSED SILT FENCE STONE OVERFLOW
- PROPOSED EROSION CONTROL BLANKET
- PROPOSED TRENCH BREAKER. SEE FIGURE 12 TRENCH BREAKER DETAIL

EROSION CONTROL NOTES:

- IF THERE IS AN UPCOMING RAIN EVENT, OR A 7 DAY OR MORE PERIOD BETWEEN CLEARING AND CONSTRUCTION OF ACCESS ROADS AND UNDERGROUND COLLECTION, PERIMETER SEDIMENT CONTROL MUST EXTEND FROM EDGE OF DISTURBANCE LIMITS TO THE OTHER EDGE, FOLLOWING THE EXISTING CONTOUR AS SEEN IN THE PLANS. IF CONSTRUCTION TAKES PLACE LESS THAN 7 DAYS AFTER CLEARING, PERIMETER SEDIMENT CONTROL CAN BE INSTALLED IN THE FORM OF J-HOOKS AS SEEN ON FIGURE A7.2 ON SHEET C707.
- ALL DISTURBED SOIL AND CUT/FILL SLOPES ARE TO BE SEEDED AND TEMPORARILY STABILIZED. POTENTIAL INVASIVE SPECIES WASHOUT LOCATIONS CALLED OUT IN PLANS. ACTUAL LOCATIONS TO BE DETERMINED IN FIELD WITH ENVIRONMENTAL MONITOR.
- TIMBER MATTING IS BASED ON AERIAL IMAGERY. AG LAND MUST BE VERIFIED TO DETERMINE NEED PRIOR TO INSTALLING.
- THERE ARE EXISTING UTILITIES IN THE AREA. UTILITY LOCATIONS SHOWN ARE SCHEMATIC IN NATURE AND MAY NOT ACCURATELY REFLECT SIZE, HORIZONTAL, AND/OR VERTICAL LOCATION. THE CONTRACTOR SHALL VERIFY THE EXACT LOCATION PRIOR TO BEGINNING CONSTRUCTION. THE CONTRACTOR SHALL NOTIFY STATE UTILITY LOCATE SERVICE (DIG SAFELY NEW YORK 811) AT LEAST 48 HOURS BEFORE EXCAVATION ACTIVITIES COMMENCE.
- SLOPES GREATER THAN 4:1 SHOULD BE STABILIZED WITH EROSION CONTROL BLANKET OR HYDRAULICALLY APPLIED PRODUCT.

KEYMAP:



REDACTED - Matter
No. 23-03002

EOR: Allison Leach, PE

PREPARED FOR:

Agricola Wind LLC

90 State Street
Albany, NY 12207

REVISIONS:				
#	DATE	COMMENT	NA	HR
0	10/18/2024	ISSUED FOR PERMIT		

Agricola Wind
Project
Cayuga County, New York

Erosion Control - 9

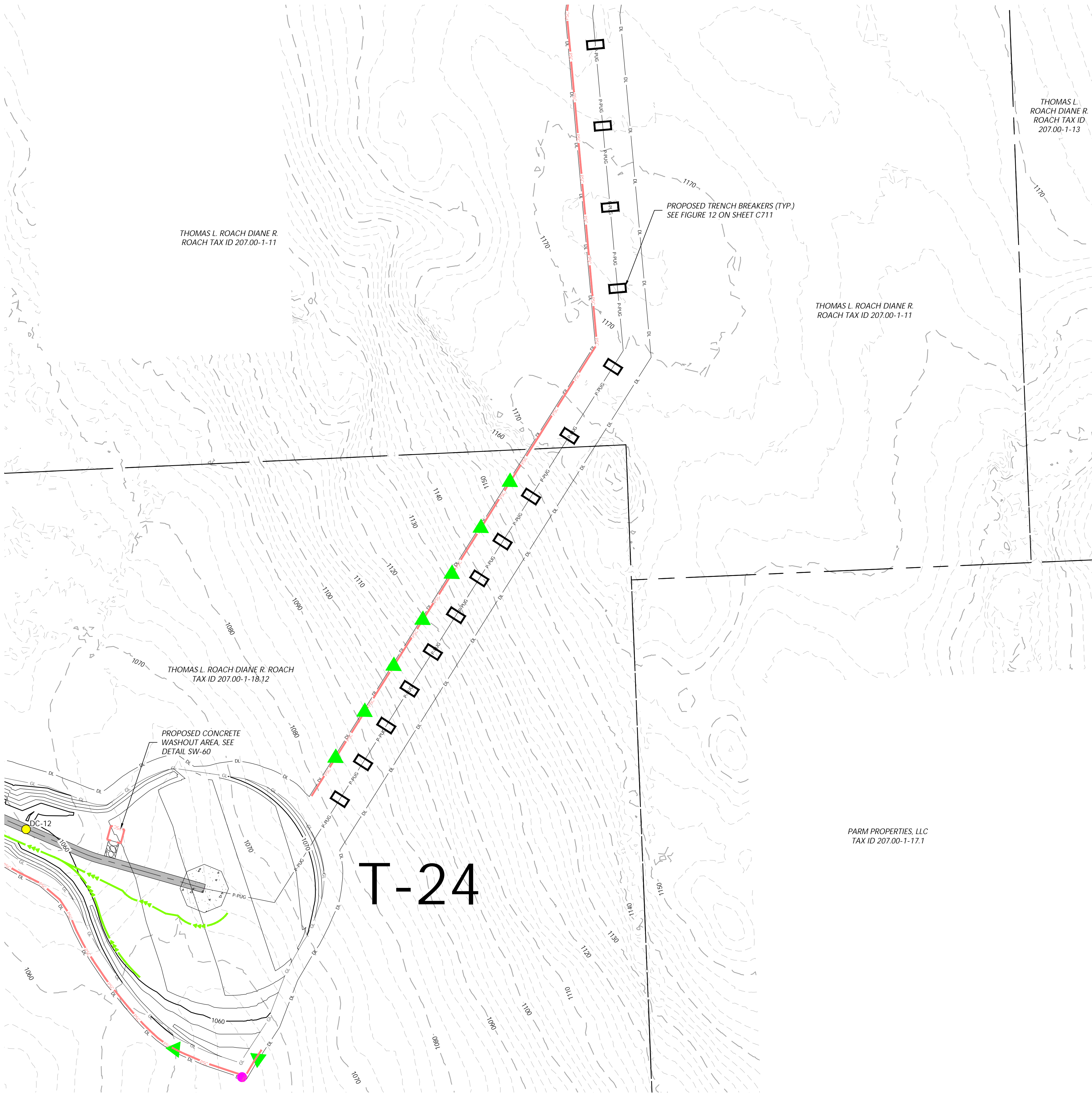
ISSUE FOR PERMIT

DATE: 01/30/2025

SHEET: EC315

REV:

0



LEGEND:

PROPOSED:

EXISTING:

EROSION CONTROL LEGEND:

EROSION CONTROL NOTES:

KEYMAP:

Westwood

Surveying & Engineering

Phone (214) 473-4640

Toll Free (888) 937-5150

2805 North Dallas Parkway, Suite #150

Plano, TX 75093

www-pc.com

Westwood Surveying and Engineering, P.C.

REDACTED - Matter No. 23-03002

EOR: Allison Leach, PE

PREPARED FOR:

Agricola Wind LLC

90 State Street
Albany, NY 12207

REVISIONS:

#	DATE	COMMENT	NA	HR	AL
0	10/18/2024	ISSUED FOR PERMIT			

Agricola Wind Project

Cayuga County, New York

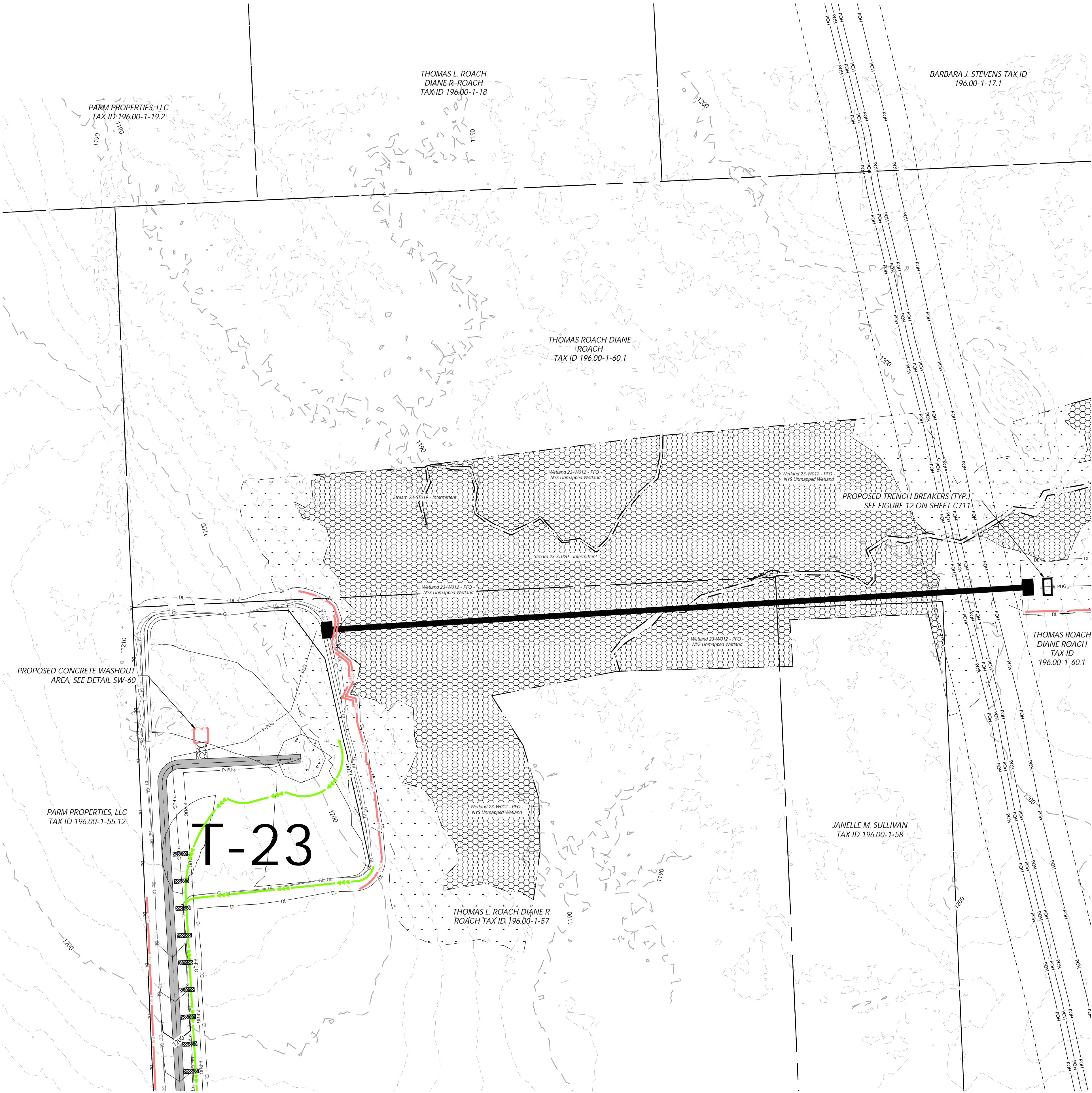
Erosion Control - T-24

ISSUE FOR PERMIT

DATE: 01/30/2025

SHEET: EC316

REV: 0



LEGEND:

PROPOSED:

EXISTING:

EROSION CONTROL LEGEND:

EROSION CONTROL NOTES:

KEYMAP:

Westwood
Surveying & Engineering

Phone (214) 473-4640 2805 North Dallas Parkway, Suite #150
Toll Free (888) 937-5150 Plano, TX 75093
www.pc.com
Westwood Surveying and Engineering, P.C.

REDACTED - Matter
No. 23-03002

EOR: Allison Leach, PE

PREPARED FOR:

Agricola Wind LLC

90 State Street
Albany, NY 12207

REVISIONS:

#	DATE	COMMENT	NA	HR	AL
0	10/18/2024	ISSUED FOR PERMIT			

Agricola Wind
Project
Cayuga County, New York

Erosion Control - T-23

ISSUE FOR PERMIT

DATE: 01/30/2025

SHEET: EC317

REV: 0

REDACTED - Matter
No. 23-03002

EOR: Allison Leach, PE

PREPARED FOR:

Agricola Wind LLC

90 State Street
Albany, NY 12207

REVISIONS:				
#	DATE	COMMENT	NA	HR
0	10/18/2024	ISSUED FOR PERMIT		

Agricola Wind Project

Cayuga County, New York

Erosion Control - 10

ISSUE FOR PERMIT

DATE: 01/30/2025

SHEET: EC318

REV:

0

LEGEND:

PROPOSED:

- T-# TURBINE LOCATION
- ADLS ADLS TOWER
- MET-# MET TOWER LOCATION
- PERMANENT ACCESS ROAD
- TEMPORARY INTERSECTION
- UNDERGROUND COLLECTION
- OVERHEAD TRANSMISSION
- DISTURBANCE LIMITS
- GRADING LIMITS
- PARCEL LINES (BOUNDARY SURVEY)
- EASEMENT LINES
- PROPOSED BLADE SWING AREA (OBSTACLE FREE AREA ONLY)
- PROPOSED DRAINAGE CROSSING
- PROPOSED BORE LOCATION

EXISTING:

- 900 EX. INDEX CONTOUR
- EX. INTERVAL CONTOUR
- EX. ROAD CENTERLINE
- EX. OVERHEAD POWER
- EX. UNDERGROUND POWER
- EX. FIBER OPTIC LINE
- EX. GAS PIPELINE
- EX. TELEPHONE LINE
- EX. WATER LINE
- EX. STREAM CHANNEL
- EX. RIGHT OF WAY
- EX. WETLAND (DELINEATED)
- 75-FT RESTRICTED ACTIVITIES AREA
- 100-FT REGULATED ADJACENT AREA
- EX. ENVIRONMENTALLY SENSITIVE AREA

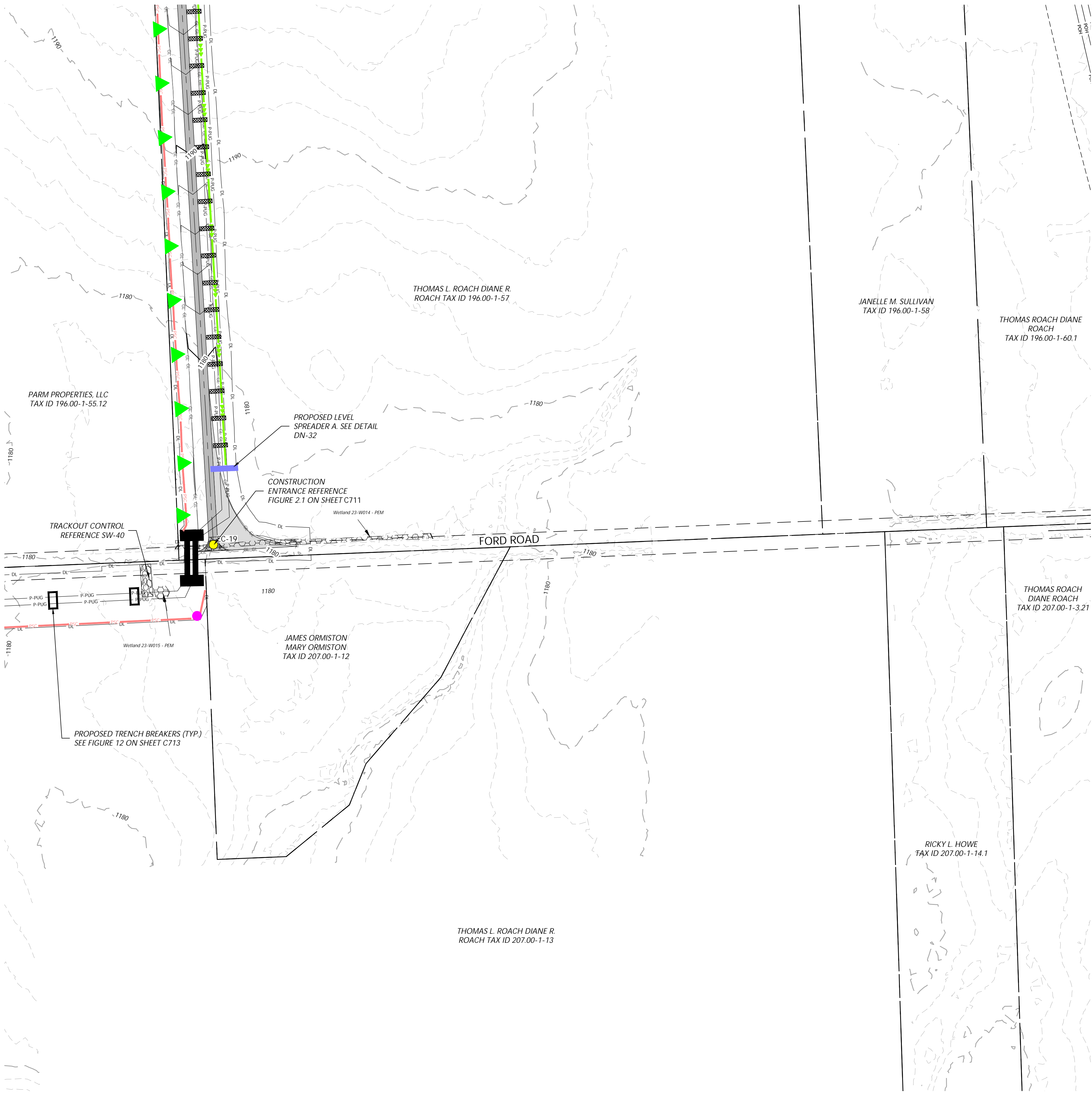
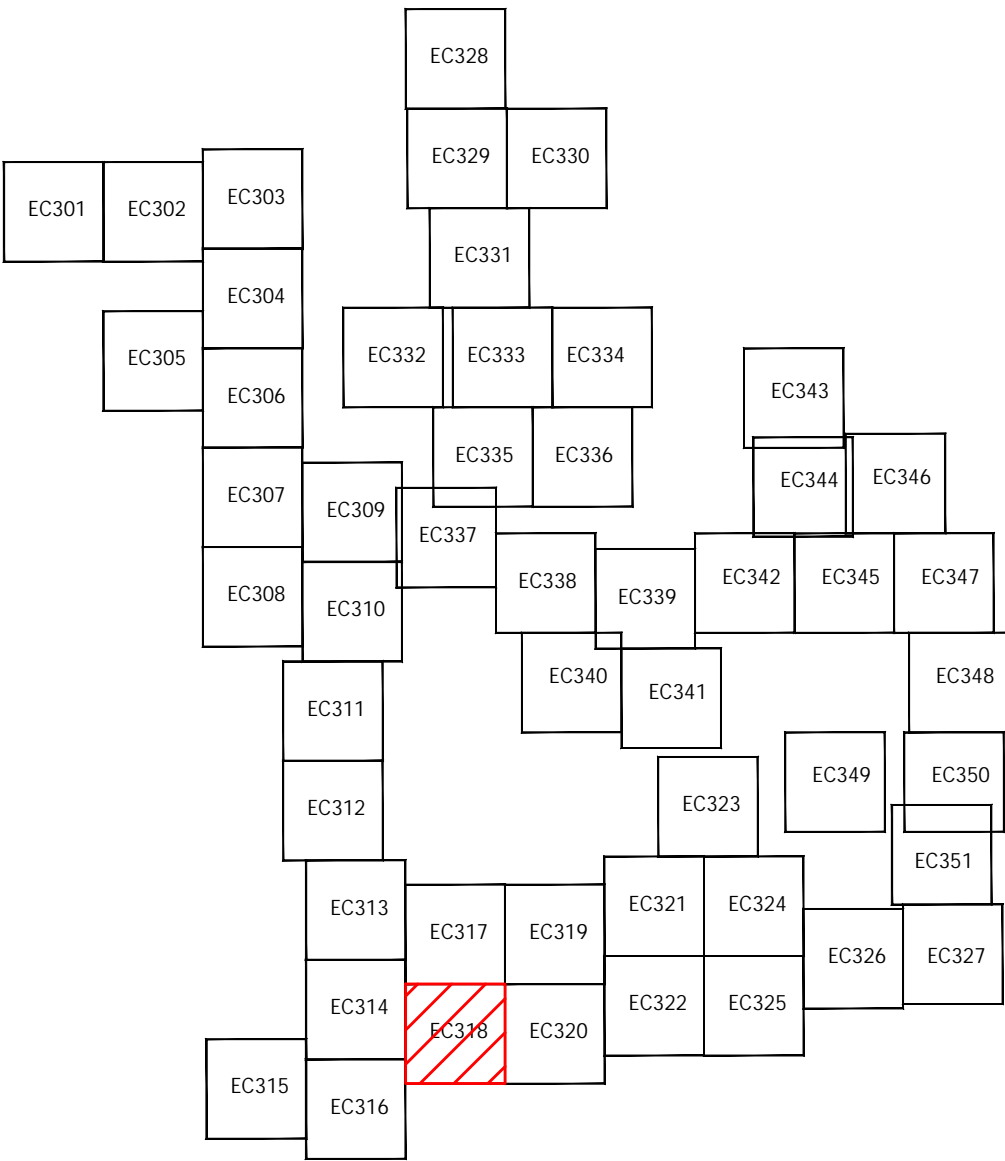
EROSION CONTROL LEGEND:

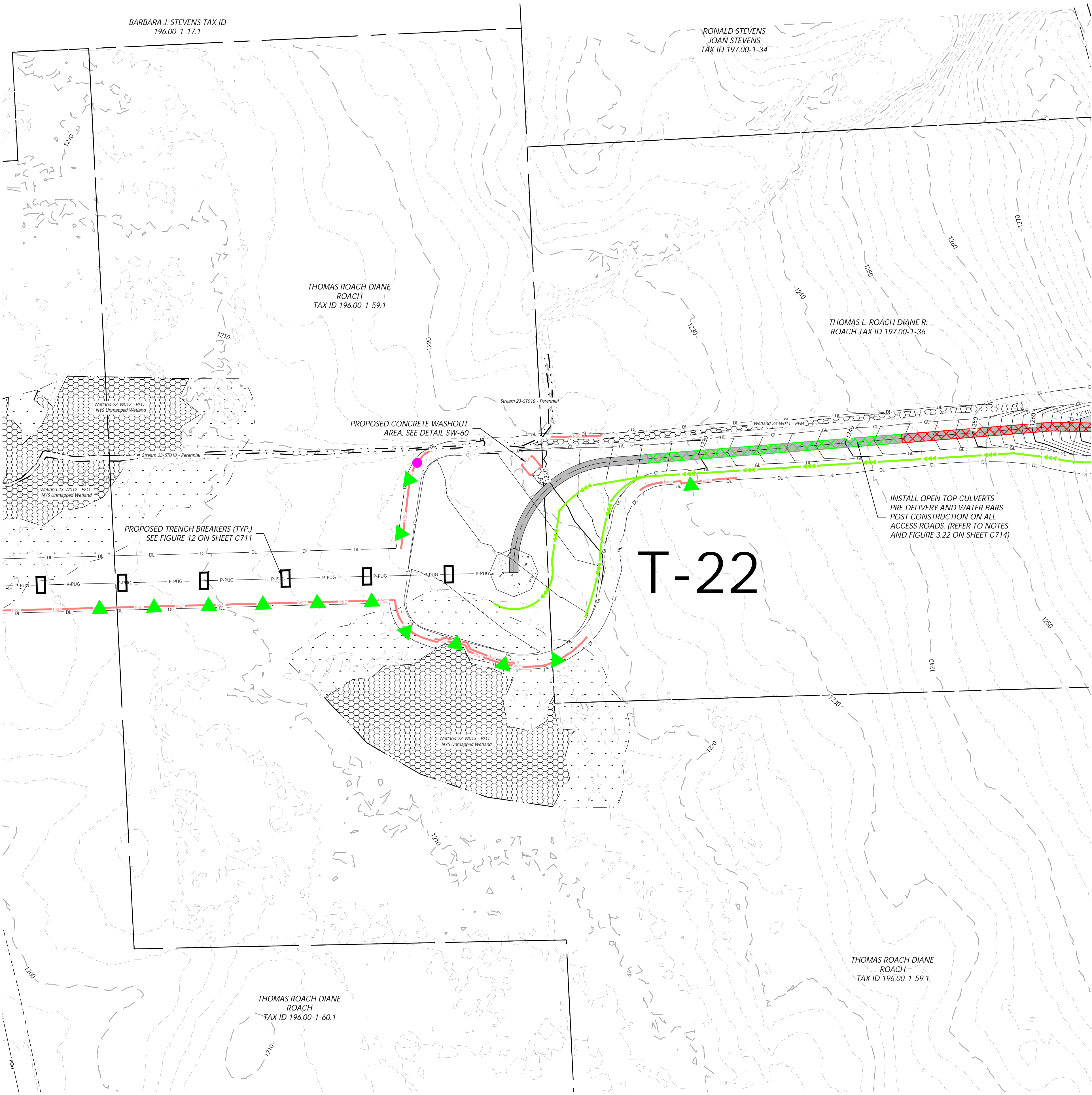
- WATER BARS TO BE INSTALLED AT 125 FOOT SPACING WHERE SLOPES ARE LESS THAN 5%
- WATER BARS TO BE INSTALLED AT 100 FOOT SPACING WHERE SLOPES ARE 5% TO 10%
- WATER BARS TO BE INSTALLED AT 75 FOOT SPACING WHERE SLOPES ARE 10% TO 20%.
- PROPOSED RIPARIAN BUFFER
- PERIMETER SEDIMENT CONTROL (PSM). REFER TO SWPPP APPROVED ESC PRACTICES. MODIFY DESIGN OF PSM IN AGRICULTURAL AREAS, WHERE POSSIBLE, TO MAINTAIN PARALLEL ORIENTATION WITH THE SLOPE. J-HOOK PSM WHEN UNABLE TO MAINTAIN PARALLEL ORIENTATION. J-HOOK LOCATION. SEE FIGURE A7.2 FOR INSTALLATION REQUIREMENTS
- TEMPORARY AND OR PERMANENT SWALE
*IF PERMANENT, SEE WET SWALE FIGURE 6.23 FOR REQUIREMENTS
- PROPOSED CONSTRUCTION FENCE
- PROPOSED SEDIMENT LOGS
- PROPOSED FILTER FABRIC
- PROPOSED ROCK CONSTRUCTION ENTRANCE
- PROPOSED ROCK CHECK DAM
- TIMBER MATTING - REQUIRED FOR ALL AGRICULTURAL AND WETLAND CROSSINGS. ACCESS TO AGRICULTURAL LAND DURING TREE CLEARING WILL BE LIMITED TO MATTED AREAS ONLY.
- PROPOSED SILT FENCE STONE OVERFLOW
- PROPOSED EROSION CONTROL BLANKET
- PROPOSED TRENCH BREAKER. SEE FIGURE 12 TRENCH BREAKER DETAIL

EROSION CONTROL NOTES:

- IF THERE IS AN UPCOMING RAIN EVENT, OR A 7 DAY OR MORE PERIOD BETWEEN CLEARING AND CONSTRUCTION OF ACCESS ROADS AND UNDERGROUND COLLECTION, PERIMETER SEDIMENT CONTROL MUST EXTEND FROM EDGE OF DISTURBANCE LIMITS TO THE OTHER EDGE, FOLLOWING THE EXISTING CONTOUR AS SEEN IN THE PLANS. IF CONSTRUCTION TAKES PLACE LESS THAN 7 DAYS AFTER CLEARING, PERIMETER SEDIMENT CONTROL CAN BE INSTALLED IN THE FORM OF J-HOOKS AS SEEN ON FIGURE A7.2 ON SHEET C707.
- ALL DISTURBED SOIL AND CUT/FILL SLOPES ARE TO BE SEEDED AND TEMPORARILY STABILIZED. POTENTIAL INVASIVE SPECIES WASHOUT LOCATIONS CALLED OUT IN PLANS. ACTUAL LOCATIONS TO BE DETERMINED IN FIELD WITH ENVIRONMENTAL MONITOR.
- TIMBER MATTING IS BASED ON AERIAL IMAGERY. AG LAND MUST BE VERIFIED TO DETERMINE NEED PRIOR TO INSTALLING.
- THERE ARE EXISTING UTILITIES IN THE AREA. UTILITY LOCATIONS SHOWN ARE SCHEMATIC IN NATURE AND MAY NOT ACCURATELY REFLECT SIZE, HORIZONTAL, AND/OR VERTICAL LOCATION. THE CONTRACTOR SHALL VERIFY THE EXACT LOCATION PRIOR TO BEGINNING CONSTRUCTION. THE CONTRACTOR SHALL NOTIFY STATE UTILITY LOCATE SERVICE (DIG SAFELY NEW YORK 811) AT LEAST 48 HOURS BEFORE EXCAVATION ACTIVITIES COMMENCE.
- SLOPES GREATER THAN 4:1 SHOULD BE STABILIZED WITH EROSION CONTROL BLANKET OR HYDRAULICALLY APPLIED PRODUCT.

KEYMAP:





LEGEND:

PROPOSED:

EXISTING:

T-#

TURBINE LOCATION

ADLS

ADLS TOWER

MET-#

MET TOWER LOCATION

PERMANENT ACCESS ROAD

TEMPORARY INTERSECTION

UNDERGROUND COLLECTION

OVERHEAD TRANSMISSION

DISTURBANCE LIMITS

GRADING LIMITS

PARCEL LINES (BOUNDARY SURVEY)

EASEMENT LINES

PROPOSED BLADE SWING AREA (OBSTACLE FREE AREA ONLY)

PROPOSED DRAINAGE CROSSING

PROPOSED BORE LOCATION

900

EX. INDEX CONTOUR

EX. INTERVAL CONTOUR

EX. ROAD CENTERLINE

EX. OVERHEAD POWER

EX. UNDERGROUND POWER

EX. FIBER OPTIC LINE

EX. GAS PIPELINE

EX. TELEPHONE LINE

EX. WATER LINE

EX. STREAM CHANNEL

EX. RIGHT OF WAY

EX. WETLAND (DELINEATED)

75-FT RESTRICTED ACTIVITIES AREA

100-FT REGULATED ADJACENT AREA

EX. ENVIRONMENTALLY SENSITIVE AREA

EROSION CONTROL LEGEND:

WATER BARS TO BE INSTALLED AT 125 FOOT SPACING WHERE SLOPES ARE LESS THAN 5%

WATER BARS TO BE INSTALLED AT 100 FOOT SPACING WHERE SLOPES ARE 5% TO 10%

WATER BARS TO BE INSTALLED AT 75 FOOT SPACING WHERE SLOPES ARE 10% TO 20%.

PROPOSED RIPARIAN BUFFER

PERIMETER SEDIMENT CONTROL (PSM). REFER TO SWPPP APPROVED ESC PRACTICES. MODIFY DESIGN OF PSM IN AGRICULTURAL AREAS, WHERE POSSIBLE, TO MAINTAIN PARALLEL ORIENTATION WITH THE SLOPE. J-HOOK PSM WHEN UNABLE TO MAINTAIN PARALLEL ORIENTATION. J-HOOK LOCATION. SEE FIGURE A7.2 FOR INSTALLATION REQUIREMENTS

TEMPORARY AND OR PERMANENT SWALE

*IF PERMANENT, SEE WET SWALE FIGURE 6.23 FOR REQUIREMENTS

PROPOSED CONSTRUCTION FENCE

PROPOSED SEDIMENT LOGS

PROPOSED FILTER FABRIC

PROPOSED ROCK CONSTRUCTION ENTRANCE

PROPOSED ROCK CHECK DAM

TIMBER MATTING - REQUIRED FOR ALL AGRICULTURAL AND WETLAND CROSSINGS. ACCESS TO AGRICULTURAL LAND DURING TREE CLEARING WILL BE LIMITED TO MATTED AREAS ONLY.

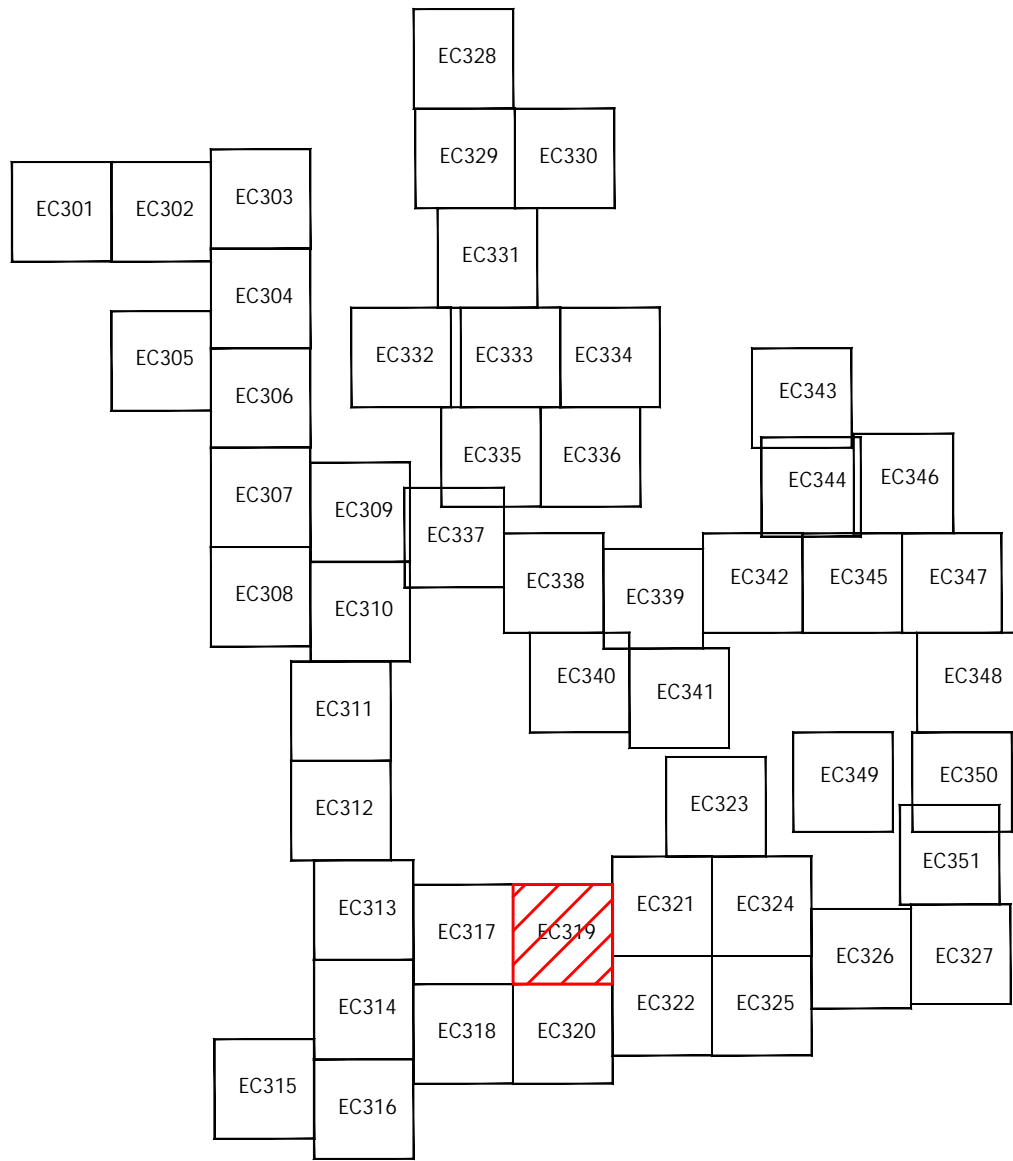
PROPOSED SILT FENCE STONE OVERFLOW

PROPOSED EROSION CONTROL BLANKET

PROPOSED TRENCH BREAKER. SEE FIGURE 12 TRENCH BREAKER DETAIL

- EROSION CONTROL NOTES:
- IF THERE IS AN UPCOMING RAIN EVENT, OR A 7 DAY OR MORE PERIOD BETWEEN CLEARING AND CONSTRUCTION OF ACCESS ROADS AND UNDERGROUND COLLECTION, PERIMETER SEDIMENT CONTROL MUST EXTEND FROM EDGE OF DISTURBANCE LIMITS TO THE OTHER EDGE, FOLLOWING THE EXISTING CONTOUR AS SEEN IN THE PLANS. IF CONSTRUCTION TAKES PLACE LESS THAN 7 DAYS AFTER CLEARING, PERIMETER SEDIMENT CONTROL CAN BE INSTALLED IN THE FORM OF J-HOOKS AS SEEN ON FIGURE A7.2 ON SHEET C707.
 - ALL DISTURBED SOIL AND CUT/FILL SLOPES ARE TO BE SEEDED AND TEMPORARILY STABILIZED. POTENTIAL INVASIVE SPECIES WASHOUT LOCATIONS CALLED OUT IN PLANS. ACTUAL LOCATIONS TO BE DETERMINED IN FIELD WITH ENVIRONMENTAL MONITOR.
 - TIMBER MATTING IS BASED ON AERIAL IMAGERY. AG LAND MUST BE VERIFIED TO DETERMINE NEED PRIOR TO INSTALLING.
 - THERE ARE EXISTING UTILITIES IN THE AREA. UTILITY LOCATIONS SHOWN ARE SCHEMATIC IN NATURE AND MAY NOT ACCURATELY REFLECT SIZE, HORIZONTAL, AND/OR VERTICAL LOCATION. THE CONTRACTOR SHALL VERIFY THE EXACT LOCATION PRIOR TO BEGINNING CONSTRUCTION. THE CONTRACTOR SHALL NOTIFY STATE UTILITY LOCATE SERVICE (DIG SAFELY NEW YORK 811) AT LEAST 48 HOURS BEFORE EXCAVATION ACTIVITIES COMMENCE.
 - SLOPES GREATER THAN 4:1 SHOULD BE STABILIZED WITH EROSION CONTROL BLANKET OR HYDRAULICALLY APPLIED PRODUCT.

KEYMAP:



REDACTED - Matter
No. 23-03002

EOR: Allison Leach, PE

PREPARED FOR:

Agricola Wind LLC

90 State Street
Albany, NY 12207

REVISIONS:				
#	DATE	COMMENT	NA	HR
0	10/18/2024	ISSUED FOR PERMIT	NA	HR

Agricola Wind
Project
Cayuga County, New York

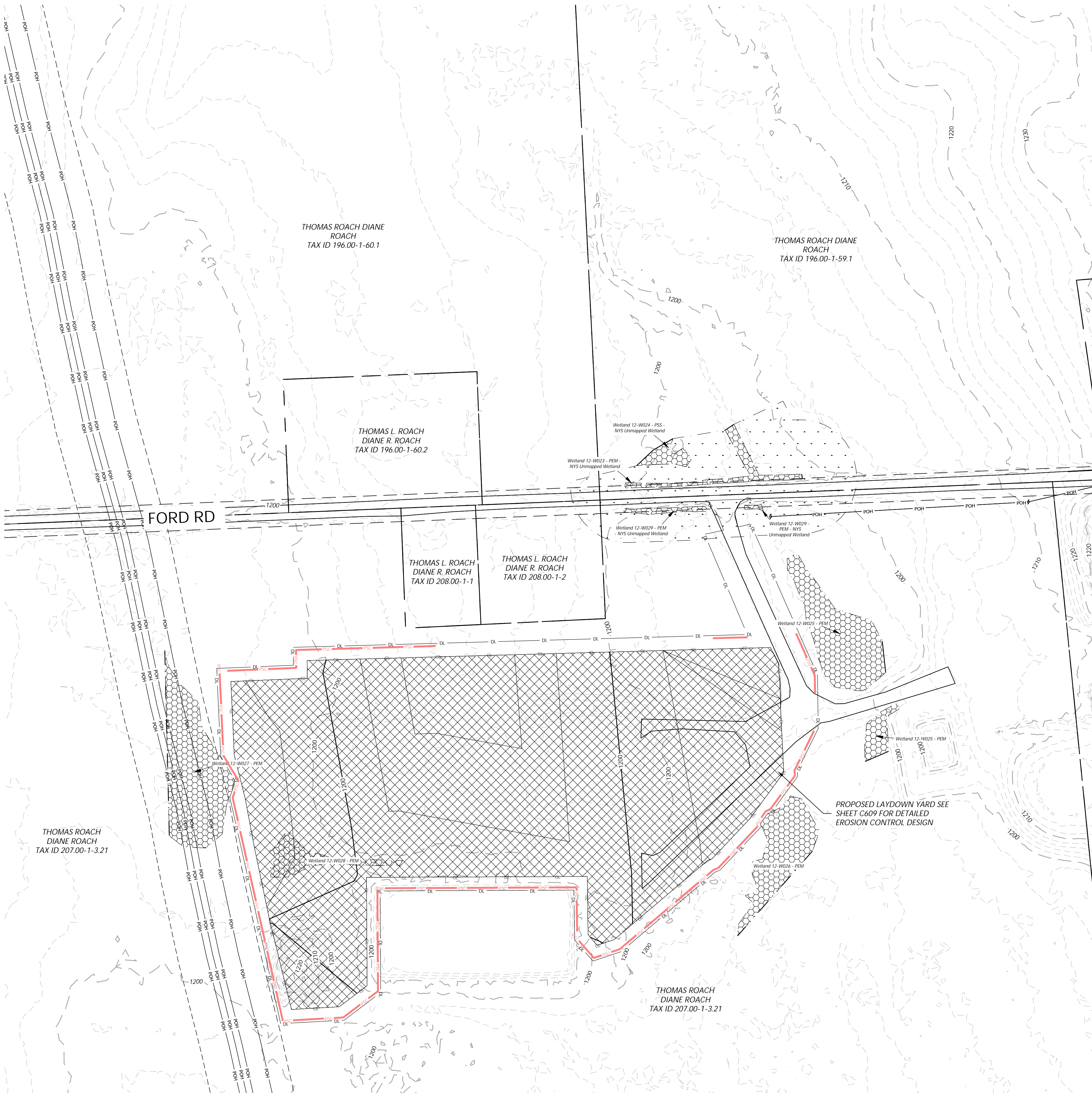
Erosion Control - T-22

ISSUE FOR PERMIT

DATE: 01/30/2025

SHEET: EC319

REV:
0



LEGEND:

PROPOSED:

EXISTING:

EROSION CONTROL LEGEND:

EROSION CONTROL NOTES:

KEYMAP:

Westwood
Surveying & Engineering

Phone (214) 473-4640 2805 North Dallas Parkway, Suite #150
Toll Free (888) 937-5150 Plano, TX 75093
www-pc.com
Westwood Surveying and Engineering, P.C.

REDACTED - Matter
No. 23-03002

EOR: Allison Leach, PE

PREPARED FOR:

Agricola Wind LLC

90 State Street
Albany, NY 12207

REVISIONS:

0 10/18/2024 ISSUED FOR PERMIT NA HR AL

Agricola Wind
Project
Cayuga County, New York

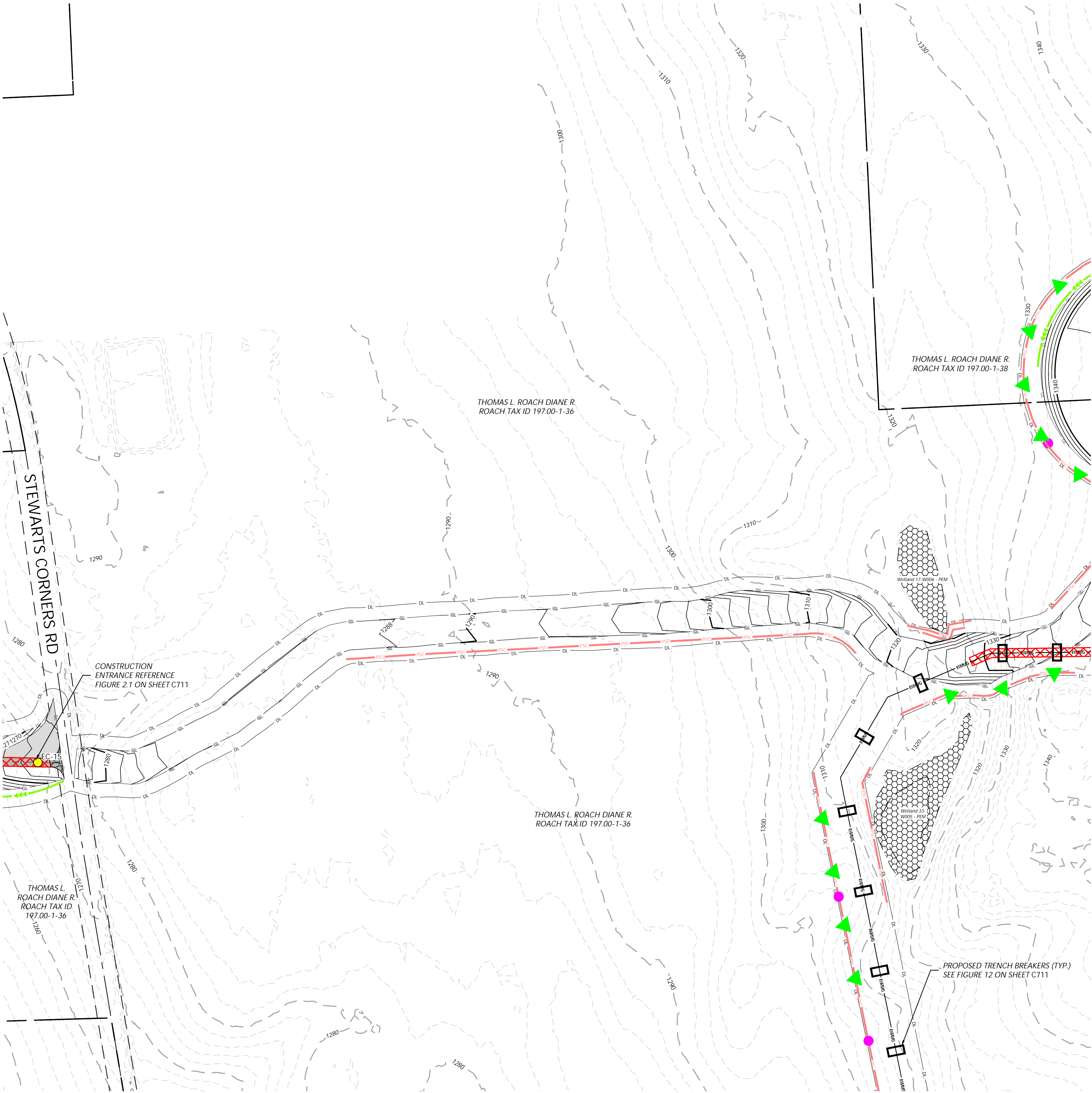
Erosion Control - 11

ISSUE FOR PERMIT

DATE: 01/30/2025

SHEET: EC320

REV: 0



LEGEND:

PROPOSED:

- T-# TURBINE LOCATION
- ADLS ADLS TOWER
- MET-# MET TOWER LOCATION
- PERMANENT ACCESS ROAD
- TEMPORARY INTERSECTION
- UNDERGROUND COLLECTION
- OVERHEAD TRANSMISSION
- DISTURBANCE LIMITS
- GRADING LIMITS
- PARCEL LINES (BOUNDARY SURVEY)
- EASEMENT LINES
- PROPOSED BLADE SWING AREA (OBSTACLE FREE AREA ONLY)
- PROPOSED DRAINAGE CROSSING
- PROPOSED BORE LOCATION

EXISTING:

- 900 EX. INDEX CONTOUR
- EX. INTERVAL CONTOUR
- EX. ROAD CENTERLINE
- EX. OVERHEAD POWER
- EX. UNDERGROUND POWER
- EX. FIBER OPTIC LINE
- EX. GAS PIPELINE
- EX. TELEPHONE LINE
- EX. WATER LINE
- EX. STREAM CHANNEL
- EX. RIGHT OF WAY
- EX. WETLAND (DELINEATED)
- 75-FT RESTRICTED ACTIVITIES AREA
- 100-FT REGULATED ADJACENT AREA
- EX. ENVIRONMENTALLY SENSITIVE AREA

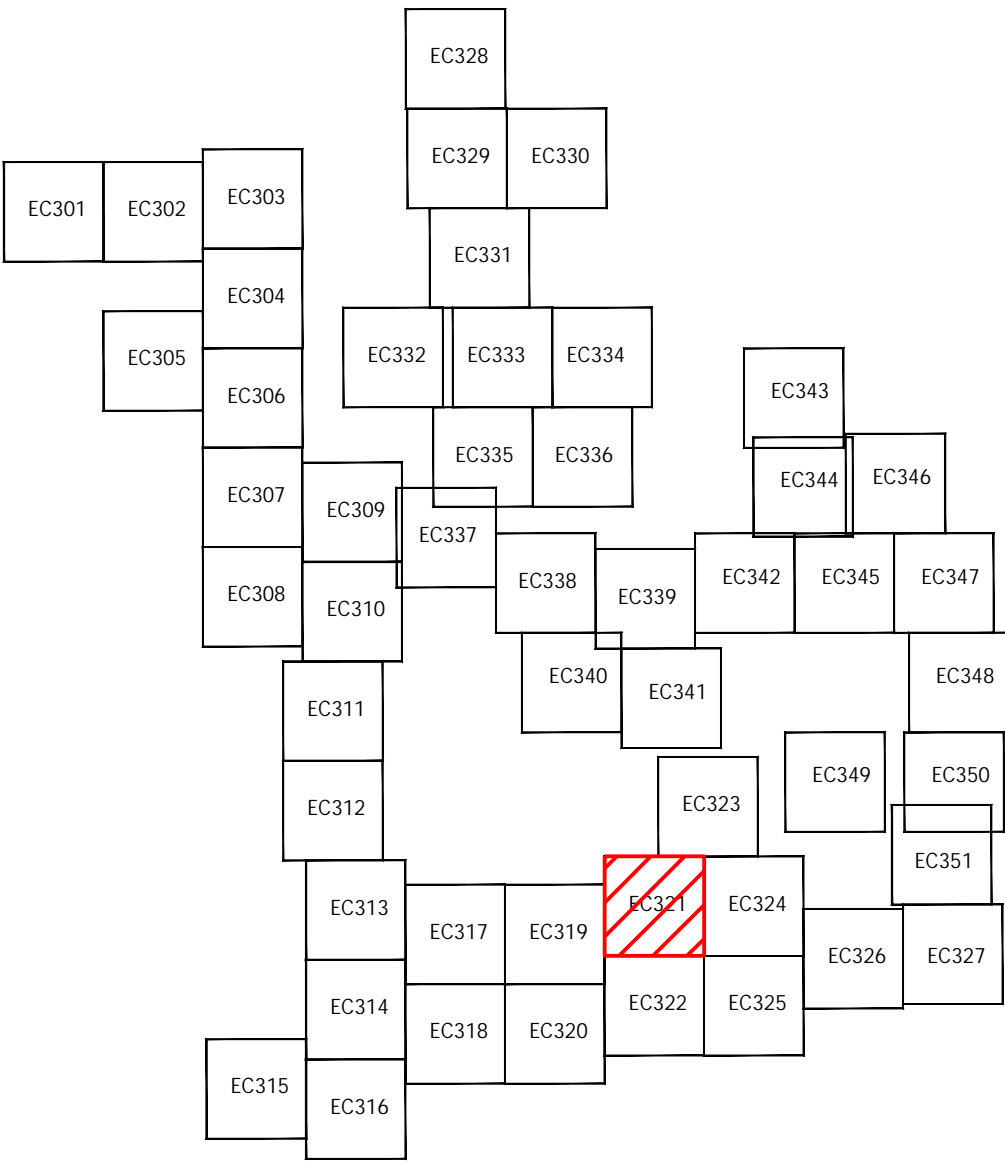
EROSION CONTROL LEGEND:

- WATER BARS TO BE INSTALLED AT 125 FOOT SPACING WHERE SLOPES ARE LESS THAN 5%
- WATER BARS TO BE INSTALLED AT 100 FOOT SPACING WHERE SLOPES ARE 5% TO 10%
- WATER BARS TO BE INSTALLED AT 75 FOOT SPACING WHERE SLOPES ARE 10% TO 20%.
- PROPOSED RIPARIAN BUFFER
- PERIMETER SEDIMENT CONTROL (PSM). REFER TO SWPPP APPROVED ESC PRACTICES. MODIFY DESIGN OF PSM IN AGRICULTURAL AREAS, WHERE POSSIBLE, TO MAINTAIN PARALLEL ORIENTATION WITH THE SLOPE. J-HOOK PSM WHEN UNABLE TO MAINTAIN PARALLEL ORIENTATION. J-HOOK LOCATION. SEE FIGURE A7.2 FOR INSTALLATION REQUIREMENTS
- TEMPORARY AND OR PERMANENT SWALE
- *IF PERMANENT, SEE WET SWALE FIGURE 6.23 FOR REQUIREMENTS
- PROPOSED CONSTRUCTION FENCE
- PROPOSED SEDIMENT LOGS
- PROPOSED FILTER FABRIC
- PROPOSED ROCK CONSTRUCTION ENTRANCE
- PROPOSED ROCK CHECK DAM
- TIMBER MATTING - REQUIRED FOR ALL AGRICULTURAL AND WETLAND CROSSINGS. ACCESS TO AGRICULTURAL LAND DURING TREE CLEARING WILL BE LIMITED TO MATTED AREAS ONLY.
- PROPOSED SILT FENCE STONE OVERFLOW
- PROPOSED EROSION CONTROL BLANKET
- PROPOSED TRENCH BREAKER. SEE FIGURE 12 TRENCH BREAKER DETAIL

EROSION CONTROL NOTES:

- IF THERE IS AN UPCOMING RAIN EVENT, OR A 7 DAY OR MORE PERIOD BETWEEN CLEARING AND CONSTRUCTION OF ACCESS ROADS AND UNDERGROUND COLLECTION, PERIMETER SEDIMENT CONTROL MUST EXTEND FROM EDGE OF DISTURBANCE LIMITS TO THE OTHER EDGE, FOLLOWING THE EXISTING CONTOUR AS SEEN IN THE PLANS. IF CONSTRUCTION TAKES PLACE LESS THAN 7 DAYS AFTER CLEARING, PERIMETER SEDIMENT CONTROL CAN BE INSTALLED IN THE FORM OF J-HOOKS AS SEEN ON FIGURE A7.2 ON SHEET C707.
- ALL DISTURBED SOIL AND CUT/FILL SLOPES ARE TO BE SEEDED AND TEMPORARILY STABILIZED.
- POTENTIAL INVASIVE SPECIES WASHOUT LOCATIONS CALLED OUT IN PLANS. ACTUAL LOCATIONS TO BE DETERMINED IN FIELD WITH ENVIRONMENTAL MONITOR.
- TIMBER MATTING IS BASED ON AERIAL IMAGERY. AG LAND MUST BE VERIFIED TO DETERMINE NEED PRIOR TO INSTALLING.
- THERE ARE EXISTING UTILITIES IN THE AREA. UTILITY LOCATIONS SHOWN ARE SCHEMATIC IN NATURE AND MAY NOT ACCURATELY REFLECT SIZE, HORIZONTAL, AND/OR VERTICAL LOCATION. THE CONTRACTOR SHALL VERIFY THE EXACT LOCATION PRIOR TO BEGINNING CONSTRUCTION. THE CONTRACTOR SHALL NOTIFY STATE UTILITY LOCATE SERVICE (DIG SAFELY NEW YORK 811) AT LEAST 48 HOURS BEFORE EXCAVATION ACTIVITIES COMMENCE.
- SLOPES GREATER THAN 4:1 SHOULD BE STABILIZED WITH EROSION CONTROL BLANKET OR HYDRAULICALLY APPLIED PRODUCT.

KEYMAP:



REDACTED - Matter
No. 23-03002

EOR: Allison Leach, PE

PREPARED FOR:

Agricola Wind LLC

90 State Street
Albany, NY 12207

REVISIONS:				
#	DATE	COMMENT	NA	HR
0	10/18/2024	ISSUED FOR PERMIT		

Agricola Wind
Project
Cayuga County, New York

Erosion Control - 12

ISSUE FOR PERMIT

DATE: 01/30/2025

SHEET: EC321

REV:

0

REDACTED - Matter
No. 23-03002

EOR: Allison Leach, PE

PREPARED FOR:

Agricola Wind LLC

90 State Street
Albany, NY 12207

REVISIONS:				
#	DATE	COMMENT	NA	HR
0	10/18/2024	ISSUED FOR PERMIT		

Agricola Wind Project

Cayuga County, New York

Erosion Control - T-21

ISSUE FOR PERMIT

DATE: 01/30/2025

SHEET: EC322

REV:

0

LEGEND:

PROPOSED:

- T-# TURBINE LOCATION
- ADLS ADLS TOWER
- MET-# MET TOWER LOCATION
- PERMANENT ACCESS ROAD
- TEMPORARY INTERSECTION
- UNDERGROUND COLLECTION
- OVERHEAD TRANSMISSION
- DISTURBANCE LIMITS
- GRADING LIMITS
- PARCEL LINES (BOUNDARY SURVEY)
- EASEMENT LINES
- PROPOSED BLADE SWING AREA (OBSTACLE FREE AREA ONLY)
- PROPOSED DRAINAGE CROSSING
- PROPOSED BORE LOCATION

EXISTING:

- 900 EX. INDEX CONTOUR
- EX. INTERVAL CONTOUR
- EX. ROAD CENTERLINE
- EX. OVERHEAD POWER
- EX. UNDERGROUND POWER
- EX. FIBER OPTIC LINE
- EX. GAS PIPELINE
- EX. TELEPHONE LINE
- EX. WATER LINE
- EX. STREAM CHANNEL
- EX. RIGHT OF WAY
- EX. WETLAND (DELINEATED)
- 75-FT RESTRICTED ACTIVITIES AREA
- 100-FT REGULATED ADJACENT AREA
- EX. ENVIRONMENTALLY SENSITIVE AREA

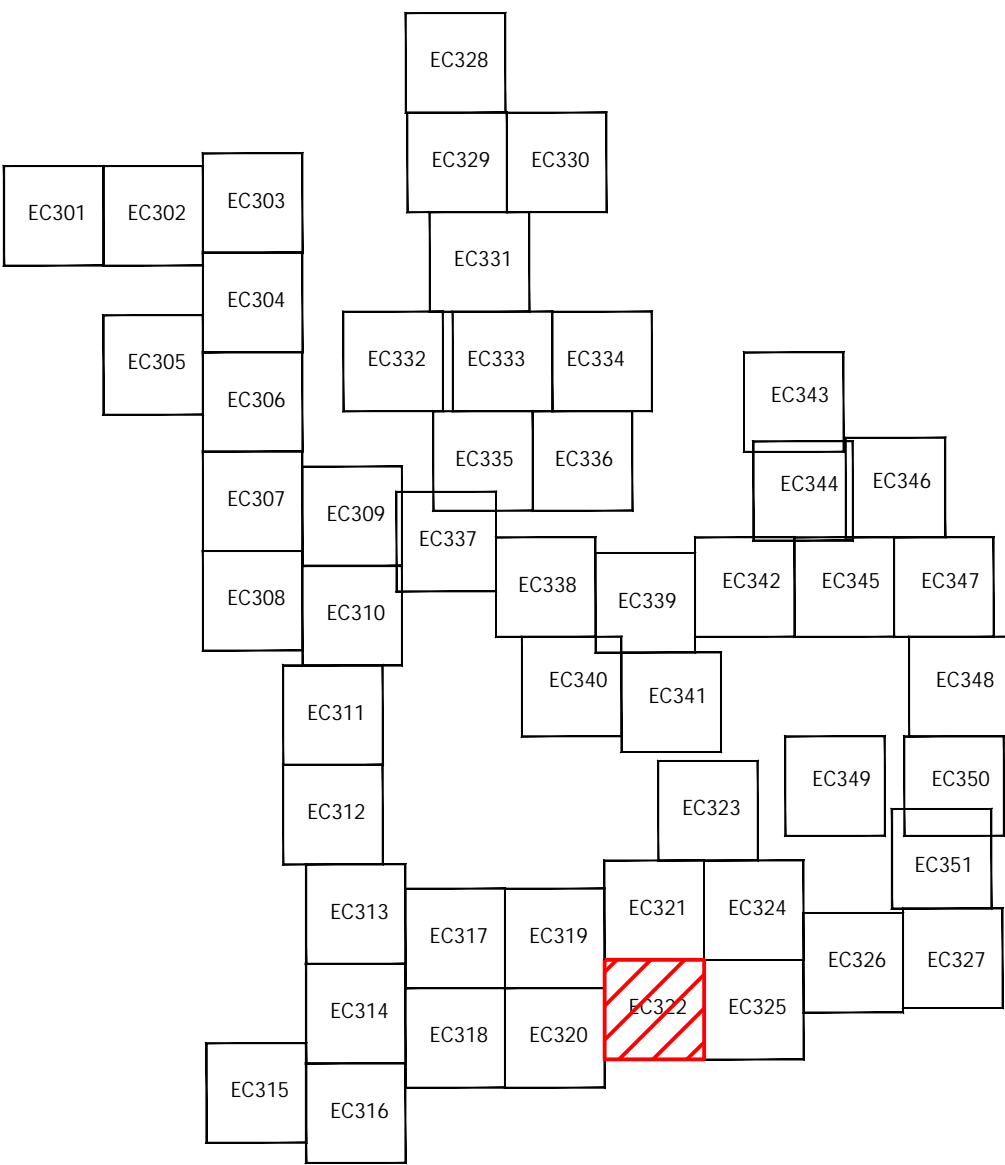
EROSION CONTROL LEGEND:

- WATER BARS TO BE INSTALLED AT 125 FOOT SPACING WHERE SLOPES ARE LESS THAN 5%
- WATER BARS TO BE INSTALLED AT 100 FOOT SPACING WHERE SLOPES ARE 5% TO 10%
- WATER BARS TO BE INSTALLED AT 75 FOOT SPACING WHERE SLOPES ARE 10% TO 20%
- PROPOSED RIPARIAN BUFFER
- PERIMETER SEDIMENT CONTROL (PSM). REFER TO SWPPP APPROVED ESC PRACTICES. MODIFY DESIGN OF PSM IN AGRICULTURAL AREAS, WHERE POSSIBLE, TO MAINTAIN PARALLEL ORIENTATION WITH THE SLOPE. J-HOOK PSM WHEN UNABLE TO MAINTAIN PARALLEL ORIENTATION. J-HOOK LOCATION. SEE FIGURE A7.2 FOR INSTALLATION REQUIREMENTS
- TEMPORARY AND OR PERMANENT SWALE
- *IF PERMANENT, SEE WET SWALE FIGURE 6.23 FOR REQUIREMENTS
- PROPOSED CONSTRUCTION FENCE
- PROPOSED SEDIMENT LOGS
- PROPOSED FILTER FABRIC
- PROPOSED ROCK CONSTRUCTION ENTRANCE
- PROPOSED ROCK CHECK DAM
- TIMBER MATTING - REQUIRED FOR ALL AGRICULTURAL AND WETLAND CROSSINGS. ACCESS TO AGRICULTURAL LAND DURING TREE CLEARING WILL BE LIMITED TO MATTED AREAS ONLY.
- PROPOSED SILT FENCE STONE OVERFLOW
- PROPOSED EROSION CONTROL BLANKET
- PROPOSED TRENCH BREAKER. SEE FIGURE 12 TRENCH BREAKER DETAIL

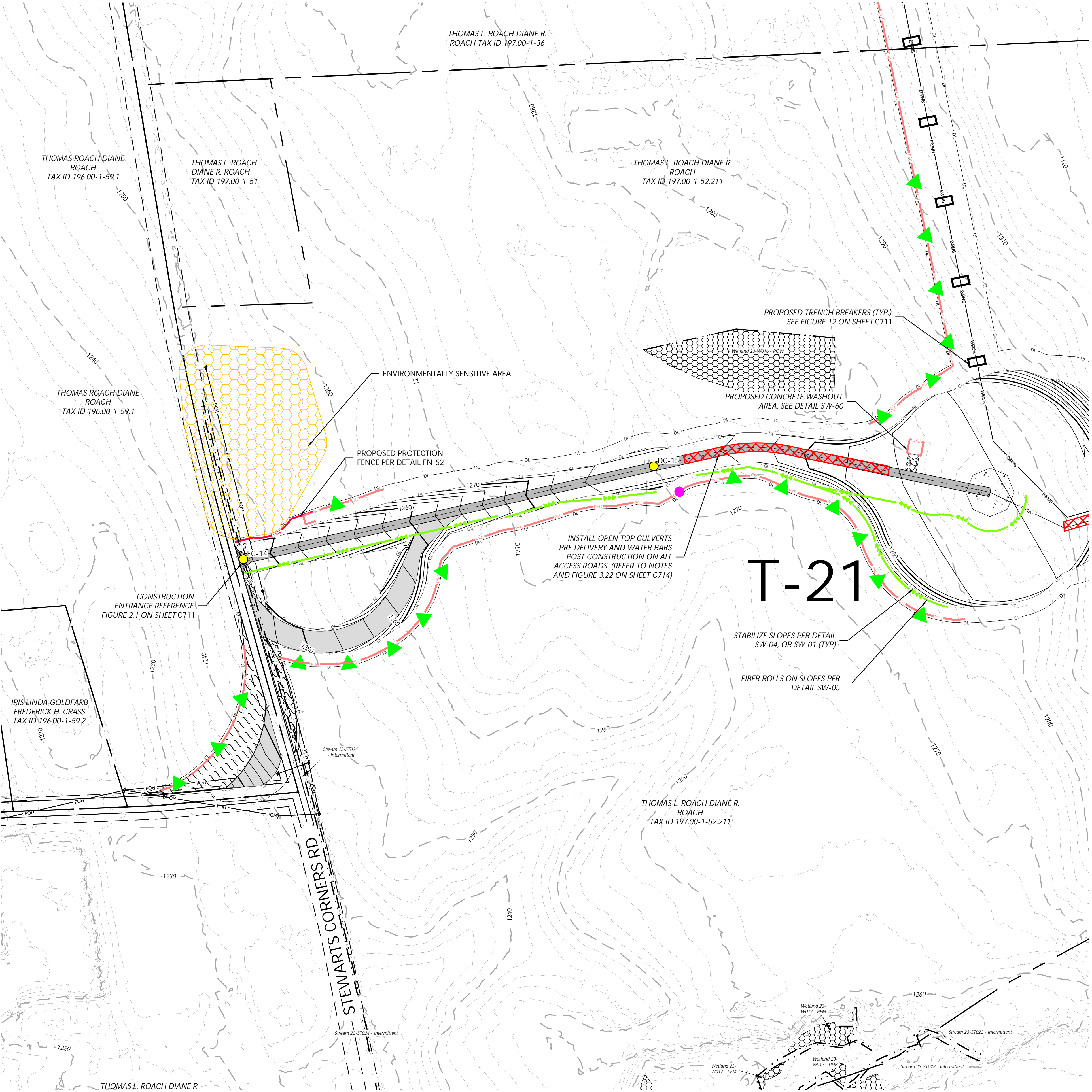
EROSION CONTROL NOTES:

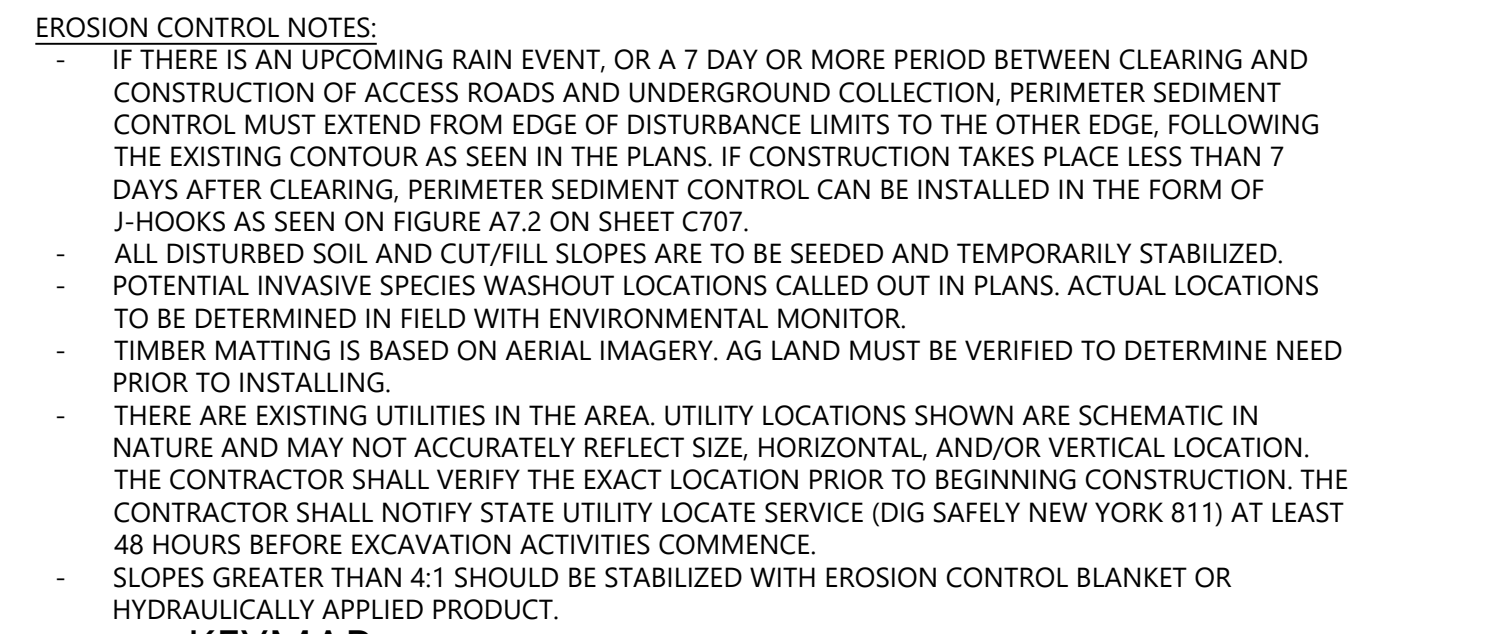
- IF THERE IS AN UPCOMING RAIN EVENT, OR A 7 DAY OR MORE PERIOD BETWEEN CLEARING AND CONSTRUCTION OF ACCESS ROADS AND UNDERGROUND COLLECTION, PERIMETER SEDIMENT CONTROL MUST EXTEND FROM EDGE OF DISTURBANCE LIMITS TO THE OTHER EDGE, FOLLOWING THE EXISTING CONTOUR AS SEEN IN THE PLANS. IF CONSTRUCTION TAKES PLACE LESS THAN 7 DAYS AFTER CLEARING, PERIMETER SEDIMENT CONTROL CAN BE INSTALLED IN THE FORM OF J-HOOKS AS SEEN ON FIGURE A7.2 ON SHEET C707.
- ALL DISTURBED SOIL AND CUT/FILL SLOPES ARE TO BE SEEDED AND TEMPORARILY STABILIZED.
- POTENTIAL INVASIVE SPECIES WASHOUT LOCATIONS CALLED OUT IN PLANS. ACTUAL LOCATIONS TO BE DETERMINED IN FIELD WITH ENVIRONMENTAL MONITOR.
- TIMBER MATTING IS BASED ON AERIAL IMAGERY. AG LAND MUST BE VERIFIED TO DETERMINE NEED PRIOR TO INSTALLING.
- THERE ARE EXISTING UTILITIES IN THE AREA. UTILITY LOCATIONS SHOWN ARE SCHEMATIC IN NATURE AND MAY NOT ACCURATELY REFLECT SIZE, HORIZONTAL, AND/OR VERTICAL LOCATION. THE CONTRACTOR SHALL VERIFY THE EXACT LOCATION PRIOR TO BEGINNING CONSTRUCTION. THE CONTRACTOR SHALL NOTIFY STATE UTILITY LOCATE SERVICE (DIG SAFELY NEW YORK 811) AT LEAST 48 HOURS BEFORE EXCAVATION ACTIVITIES COMMENCE.
- SLOPES GREATER THAN 4:1 SHOULD BE STABILIZED WITH EROSION CONTROL BLANKET OR HYDRAULICALLY APPLIED PRODUCT.

KEYMAP:

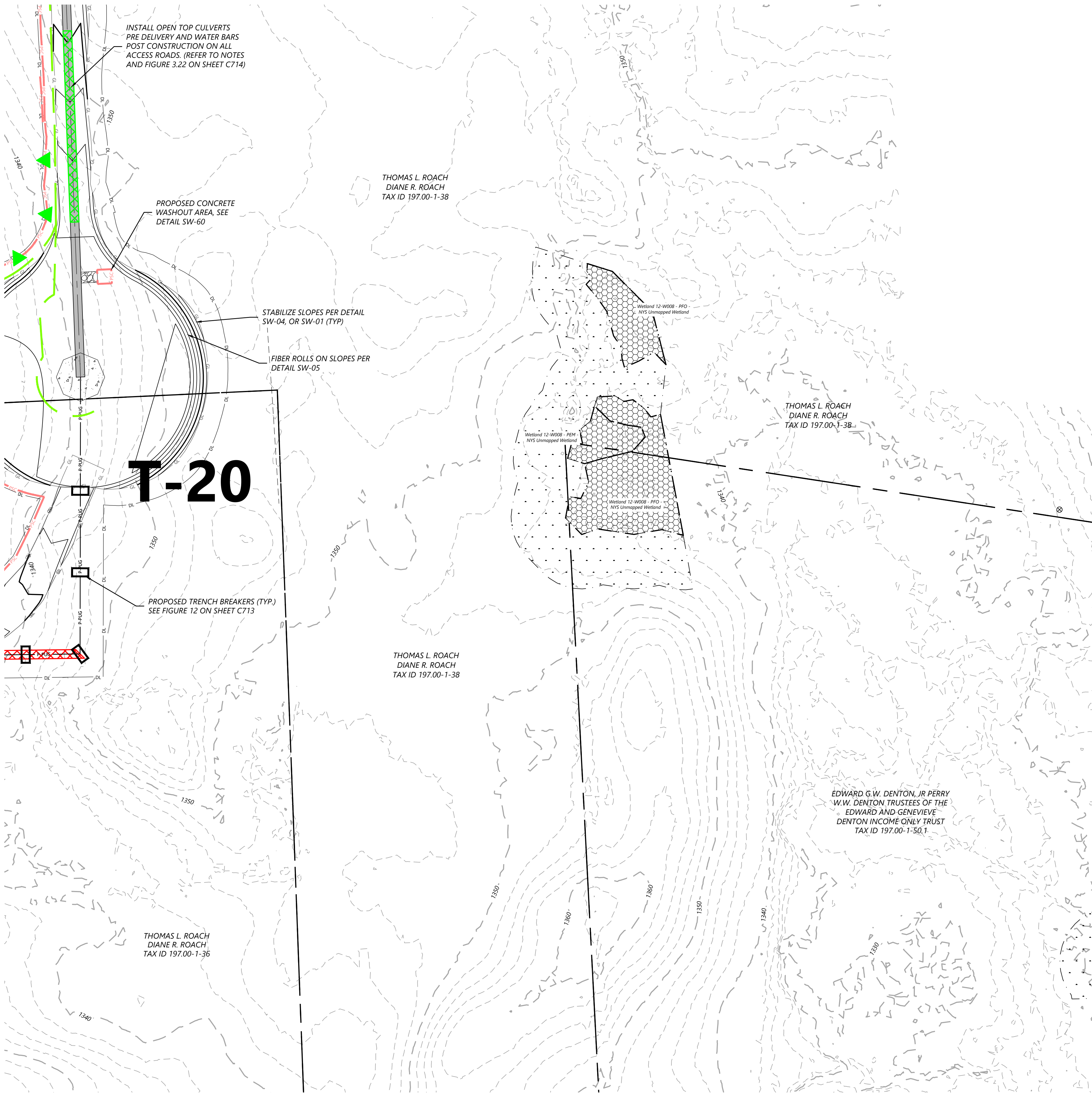


T-21





REV:
0



LEGEND:

PROPOSED:

- T-#** TURBINE LOCATION
- ADLS** ADLS TOWER
- MET-#** MET TOWER LOCATION
- PERMANENT ACCESS ROAD
- TEMPORARY INTERSECTION
- UNDERGROUND COLLECTION
- OVERHEAD TRANSMISSION
- DISTURBANCE LIMITS
- GRADING LIMITS
- PARCEL LINES (BOUNDARY SURVEY)
- EASEMENT LINES
- PROPOSED BLADE SWING AREA (OBSTACLE FREE AREA ONLY)
- PROPOSED DRAINAGE CROSSING
- PROPOSED BORE LOCATION

EXISTING:

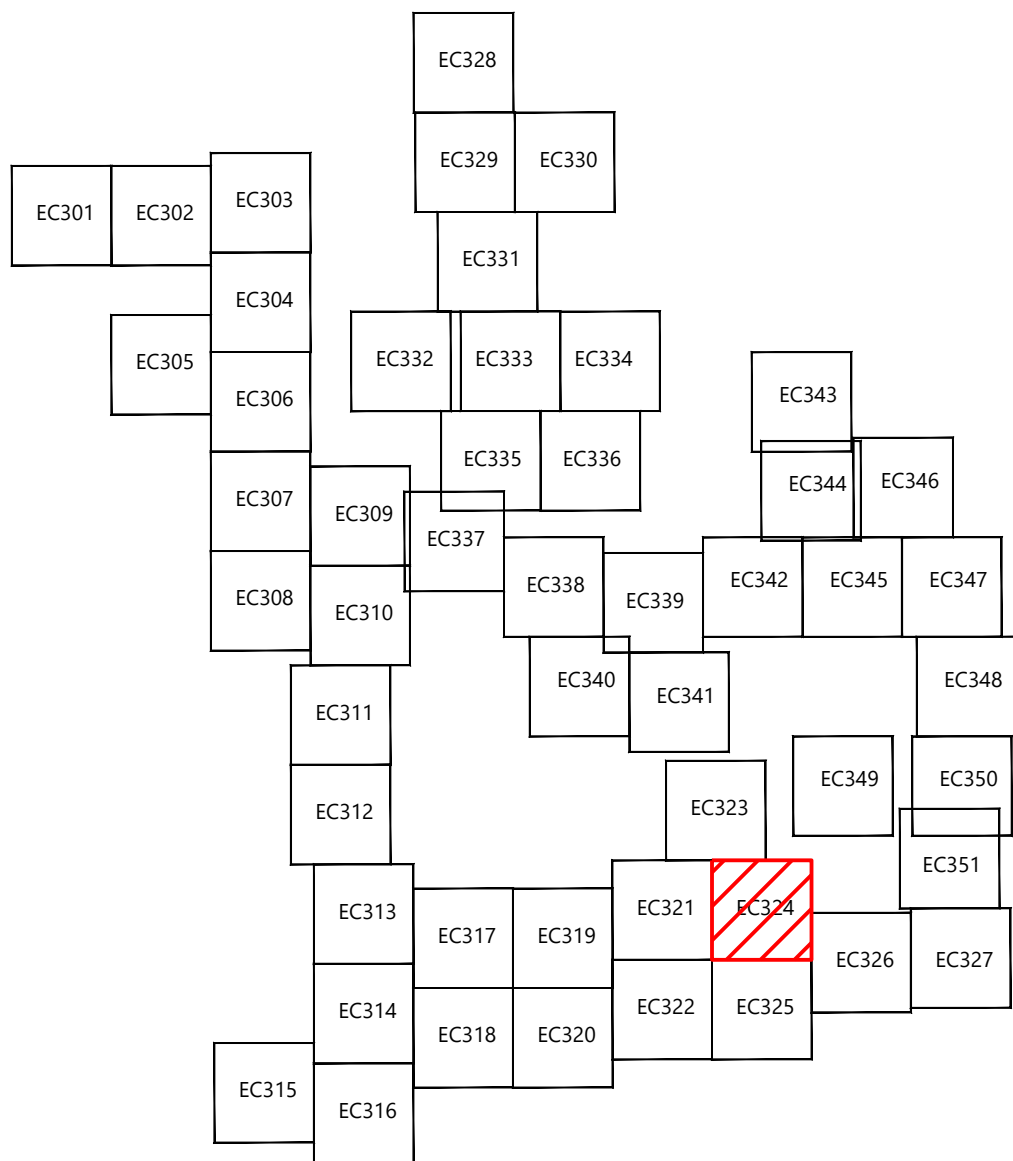
- 900 EX. INDEX CONTOUR
- EX. INTERVAL CONTOUR
- EX. ROAD CENTERLINE
- EX. OVERHEAD POWER
- EX. UNDERGROUND POWER
- EX. FIBER OPTIC LINE
- EX. GAS PIPELINE
- EX. TELEPHONE LINE
- EX. WATER LINE
- EX. STREAM CHANNEL
- EX. RIGHT OF WAY
- EX. WETLAND (DELINEATED)
- 75-FT RESTRICTED ACTIVITIES AREA
- 100-FT REGULATED ADJACENT AREA
- EX. ENVIRONMENTALLY SENSITIVE AREA

EROSION CONTROL LEGEND:

- WATER BARS TO BE INSTALLED AT 125 FOOT SPACING WHERE SLOPES ARE LESS THAN 5%
- WATER BARS TO BE INSTALLED AT 100 FOOT SPACING WHERE SLOPES ARE 5% TO 10%
- WATER BARS TO BE INSTALLED AT 75 FOOT SPACING WHERE SLOPES ARE 10% TO 20%.
- PROPOSED RIPARIAN BUFFER
- PERIMETER SEDIMENT CONTROL (PSM). REFER TO SWPPP APPROVED ESC PRACTICES. MODIFY DESIGN OF PSM IN AGRICULTURAL AREAS, WHERE POSSIBLE, TO MAINTAIN PARALLEL ORIENTATION WITH THE SLOPE. J-HOOK PSM WHEN UNABLE TO MAINTAIN PARALLEL ORIENTATION. J-HOOK LOCATION. SEE FIGURE A7.2 FOR INSTALLATION REQUIREMENTS
- TEMPORARY AND OR PERMANENT SWALE
- *IF PERMANENT, SEE WET SWALE FIGURE 6.23 FOR REQUIREMENTS
- PROPOSED CONSTRUCTION FENCE
- PROPOSED SEDIMENT LOGS
- PROPOSED FILTER FABRIC
- PROPOSED ROCK CONSTRUCTION ENTRANCE
- PROPOSED ROCK CHECK DAM
- TIMBER MATTING - REQUIRED FOR ALL AGRICULTURAL AND WETLAND CROSSINGS. ACCESS TO AGRICULTURAL LAND DURING TREE CLEARING WILL BE LIMITED TO MATTED AREAS ONLY.
- PROPOSED SILT FENCE STONE OVERFLOW
- PROPOSED EROSION CONTROL BLANKET
- PROPOSED TRENCH BREAKER. SEE FIGURE 12 TRENCH BREAKER DETAIL

- EROSION CONTROL NOTES:**
- IF THERE IS AN UPCOMING RAIN EVENT, OR A 7 DAY OR MORE PERIOD BETWEEN CLEARING AND CONSTRUCTION OF ACCESS ROADS AND UNDERGROUND COLLECTION, PERIMETER SEDIMENT CONTROL MUST EXTEND FROM EDGE OF DISTURBANCE LIMITS TO THE OTHER EDGE, FOLLOWING THE EXISTING CONTOUR AS SEEN IN THE PLANS. IF CONSTRUCTION TAKES PLACE LESS THAN 7 DAYS AFTER CLEARING, PERIMETER SEDIMENT CONTROL CAN BE INSTALLED IN THE FORM OF J-HOOKS AS SEEN ON FIGURE A7.2 ON SHEET C707.
 - ALL DISTURBED SOIL AND CUT/FILL SLOPES ARE TO BE SEEDED AND TEMPORARILY STABILIZED. POTENTIAL INVASIVE SPECIES WASHOUT LOCATIONS CALLED OUT IN PLANS. ACTUAL LOCATIONS TO BE DETERMINED IN FIELD WITH ENVIRONMENTAL MONITOR.
 - TIMBER MATTING IS BASED ON AERIAL IMAGERY. AG LAND MUST BE VERIFIED TO DETERMINE NEED PRIOR TO INSTALLING.
 - THERE ARE EXISTING UTILITIES IN THE AREA. UTILITY LOCATIONS SHOWN ARE SCHEMATIC IN NATURE AND MAY NOT ACCURATELY REFLECT SIZE, HORIZONTAL, AND/OR VERTICAL LOCATION. THE CONTRACTOR SHALL VERIFY THE EXACT LOCATION PRIOR TO BEGINNING CONSTRUCTION. THE CONTRACTOR SHALL NOTIFY STATE UTILITY LOCATE SERVICE (DIG SAFELY NEW YORK 811) AT LEAST 48 HOURS BEFORE EXCAVATION ACTIVITIES COMMENCE.
 - SLOPES GREATER THAN 4:1 SHOULD BE STABILIZED WITH EROSION CONTROL BLANKET OR HYDRAULICALLY APPLIED PRODUCT.

KEYMAP:



REDACTED - Matter
No. 23-03002

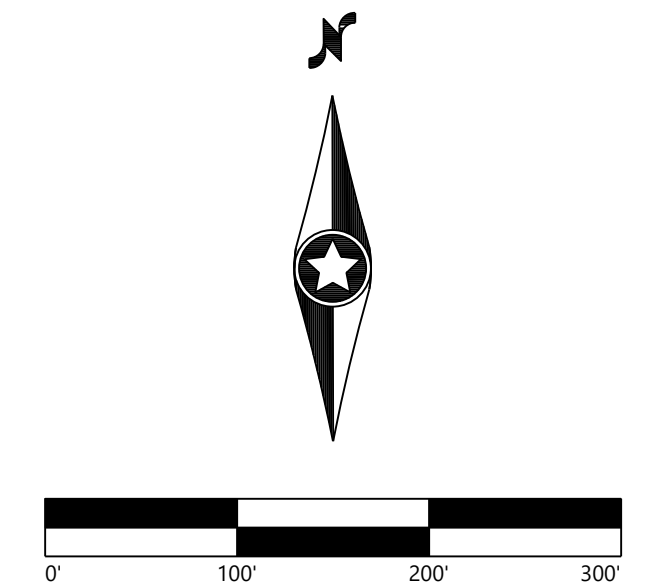
EOR: Allison Leach, PE

PREPARED FOR:

Agricola Wind LLC

90 State Street
Albany, NY 12207

REVISIONS:				
#	DATE	COMMENT	NA	HR
0	10/18/2024	ISSUED FOR PERMIT		



Agricola Wind Project

Cayuga County, New York

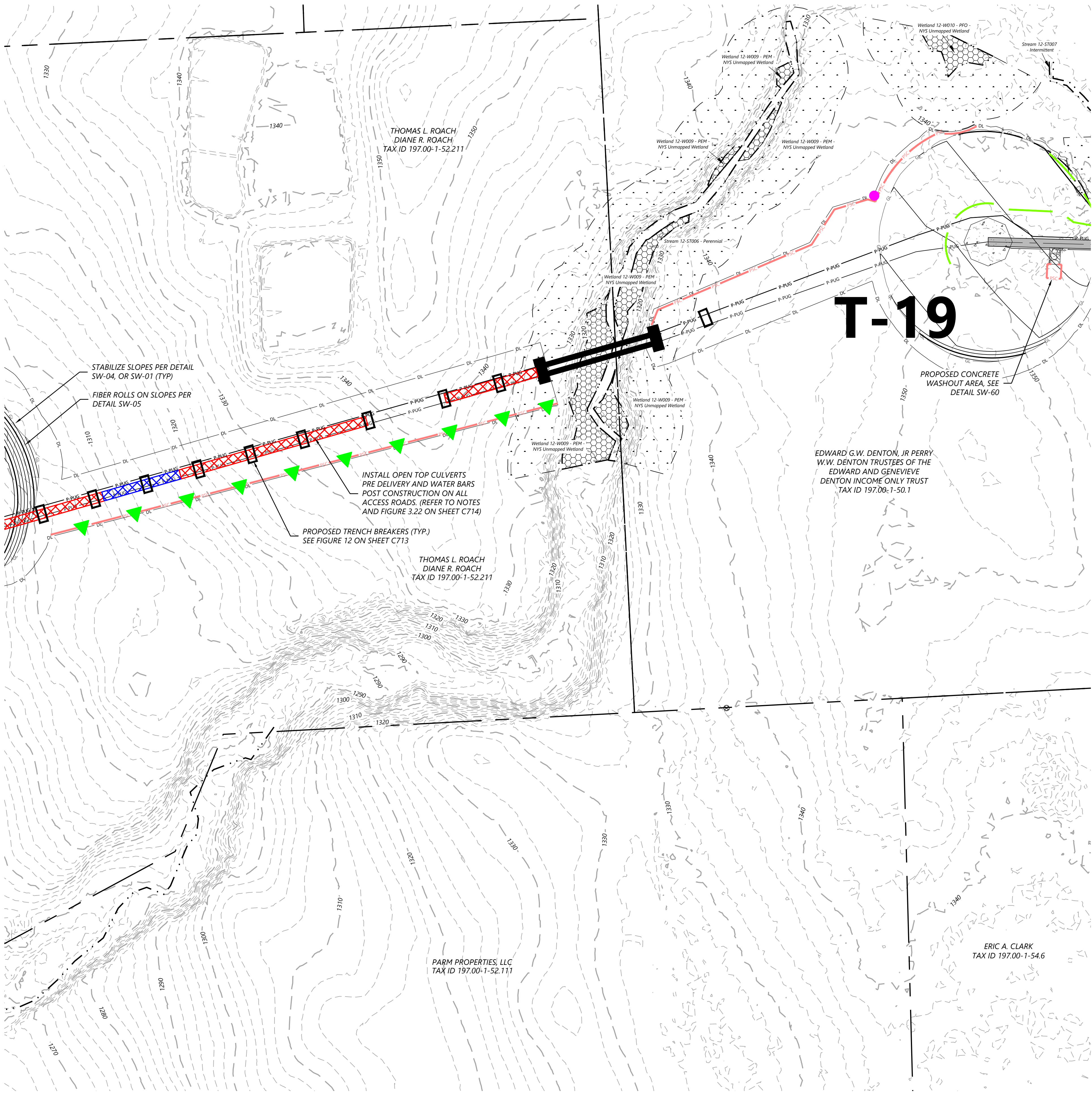
Erosion Control - T-20

ISSUE FOR PERMIT

DATE: 01/30/2025

SHEET: EC324

REV: 0



LEGEND:

PROPOSED:

- T-#** TURBINE LOCATION
- ADLS** ADLS TOWER
- MET-#** MET TOWER LOCATION
- PERMANENT ACCESS ROAD
- TEMPORARY INTERSECTION
- UNDERGROUND COLLECTION
- OVERHEAD TRANSMISSION
- DISTURBANCE LIMITS
- GRADING LIMITS
- PARCEL LINES (BOUNDARY SURVEY)
- EASEMENT LINES
- PROPOSED BLADE SWING AREA (OBSTACLE FREE AREA ONLY)
- PROPOSED DRAINAGE CROSSING
- PROPOSED BORE LOCATION

EXISTING:

- 900
- EX. INDEX CONTOUR
- EX. INTERVAL CONTOUR
- EX. ROAD CENTERLINE
- EX. OVERHEAD POWER
- EX. UNDERGROUND POWER
- EX. FIBER OPTIC LINE
- EX. GAS PIPELINE
- EX. TELEPHONE LINE
- EX. WATER LINE
- EX. STREAM CHANNEL
- EX. RIGHT OF WAY
- EX. WETLAND (DELINEATED)
- 75-FT RESTRICTED ACTIVITIES AREA
- 100-FT REGULATED ADJACENT AREA
- EX. ENVIRONMENTALLY SENSITIVE AREA

EROSION CONTROL LEGEND:

- WATER BARS TO BE INSTALLED AT 125 FOOT SPACING WHERE SLOPES ARE LESS THAN 5%
- WATER BARS TO BE INSTALLED AT 100 FOOT SPACING WHERE SLOPES ARE 5% TO 10%
- WATER BARS TO BE INSTALLED AT 75 FOOT SPACING WHERE SLOPES ARE 10% TO 20%
- PROPOSED RIPARIAN BUFFER
- PERIMETER SEDIMENT CONTROL (PSM). REFER TO SWPPP APPROVED ESC PRACTICES. MODIFY DESIGN OF PSM IN AGRICULTURAL AREAS, WHERE POSSIBLE, TO MAINTAIN PARALLEL ORIENTATION WITH THE SLOPE. J-HOOK PSM WHEN UNABLE TO MAINTAIN PARALLEL ORIENTATION. J-HOOK LOCATION. SEE FIGURE A7.2 FOR INSTALLATION REQUIREMENTS
- TEMPORARY AND OR PERMANENT SWALE
- *IF PERMANENT, SEE WET SWALE FIGURE 6.23 FOR REQUIREMENTS
- PROPOSED CONSTRUCTION FENCE
- PROPOSED SEDIMENT LOGS
- PROPOSED FILTER FABRIC
- PROPOSED ROCK CONSTRUCTION ENTRANCE
- PROPOSED ROCK CHECK DAM
- TIMBER MATTING - REQUIRED FOR ALL AGRICULTURAL AND WETLAND CROSSINGS. ACCESS TO AGRICULTURAL LAND DURING TREE CLEARING WILL BE LIMITED TO MATTED AREAS ONLY.
- PROPOSED SILT FENCE STONE OVERFLOW
- PROPOSED EROSION CONTROL BLANKET
- PROPOSED TRENCH BREAKER. SEE FIGURE 12 TRENCH BREAKER DETAIL

EROSION CONTROL NOTES:

- IF THERE IS AN UPCOMING RAIN EVENT, OR A 7 DAY OR MORE PERIOD BETWEEN CLEARING AND CONSTRUCTION OF ACCESS ROADS AND UNDERGROUND COLLECTION, PERIMETER SEDIMENT CONTROL MUST EXTEND FROM EDGE OF DISTURBANCE LIMITS TO THE OTHER EDGE, FOLLOWING THE EXISTING CONTOUR AS SEEN IN THE PLANS. IF CONSTRUCTION TAKES PLACE LESS THAN 7 DAYS AFTER CLEARING, PERIMETER SEDIMENT CONTROL CAN BE INSTALLED IN THE FORM OF J-HOOKS AS SEEN ON FIGURE A7.2 ON SHEET C707.
- ALL DISTURBED SOIL AND CUT/FILL SLOPES ARE TO BE SEEDED AND TEMPORARILY STABILIZED.
- POTENTIAL INVASIVE SPECIES WASHOUT LOCATIONS CALLED OUT IN PLANS. ACTUAL LOCATIONS TO BE DETERMINED IN FIELD WITH ENVIRONMENTAL MONITOR.
- TIMBER MATTING IS BASED ON AERIAL IMAGERY. AG LAND MUST BE VERIFIED TO DETERMINE NEED PRIOR TO INSTALLING.
- THERE ARE EXISTING UTILITIES IN THE AREA. UTILITY LOCATIONS SHOWN ARE SCHEMATIC IN NATURE AND MAY NOT ACCURATELY REFLECT SIZE, HORIZONTAL, AND/OR VERTICAL LOCATION. THE CONTRACTOR SHALL VERIFY THE EXACT LOCATION PRIOR TO BEGINNING CONSTRUCTION. THE CONTRACTOR SHALL NOTIFY STATE UTILITY LOCATE SERVICE (DIG SAFELY NEW YORK 811) AT LEAST 48 HOURS BEFORE EXCAVATION ACTIVITIES COMMENCE.
- SLOPES GREATER THAN 4:1 SHOULD BE STABILIZED WITH EROSION CONTROL BLANKET OR HYDRAULICALLY APPLIED PRODUCT.

KEYMAP:

Westwood Surveying & Engineering

Phone (214) 473-4640 2805 North Dallas Parkway, Suite #150
Tel/Fax (888) 937-5150 Plano, TX 75093
www.pc.com

Westwood Surveying and Engineering, P.C.

REDACTED - Matter No. 23-03002

EOR: Allison Leach, PE

PREPARED FOR:

Agricola Wind LLC

90 State Street
Albany, NY 12207

REVISIONS:

#	DATE	COMMENT	NA	HR	AL
0	10/18/2024	ISSUED FOR PERMIT			

Agricola Wind Project

Cayuga County, New York

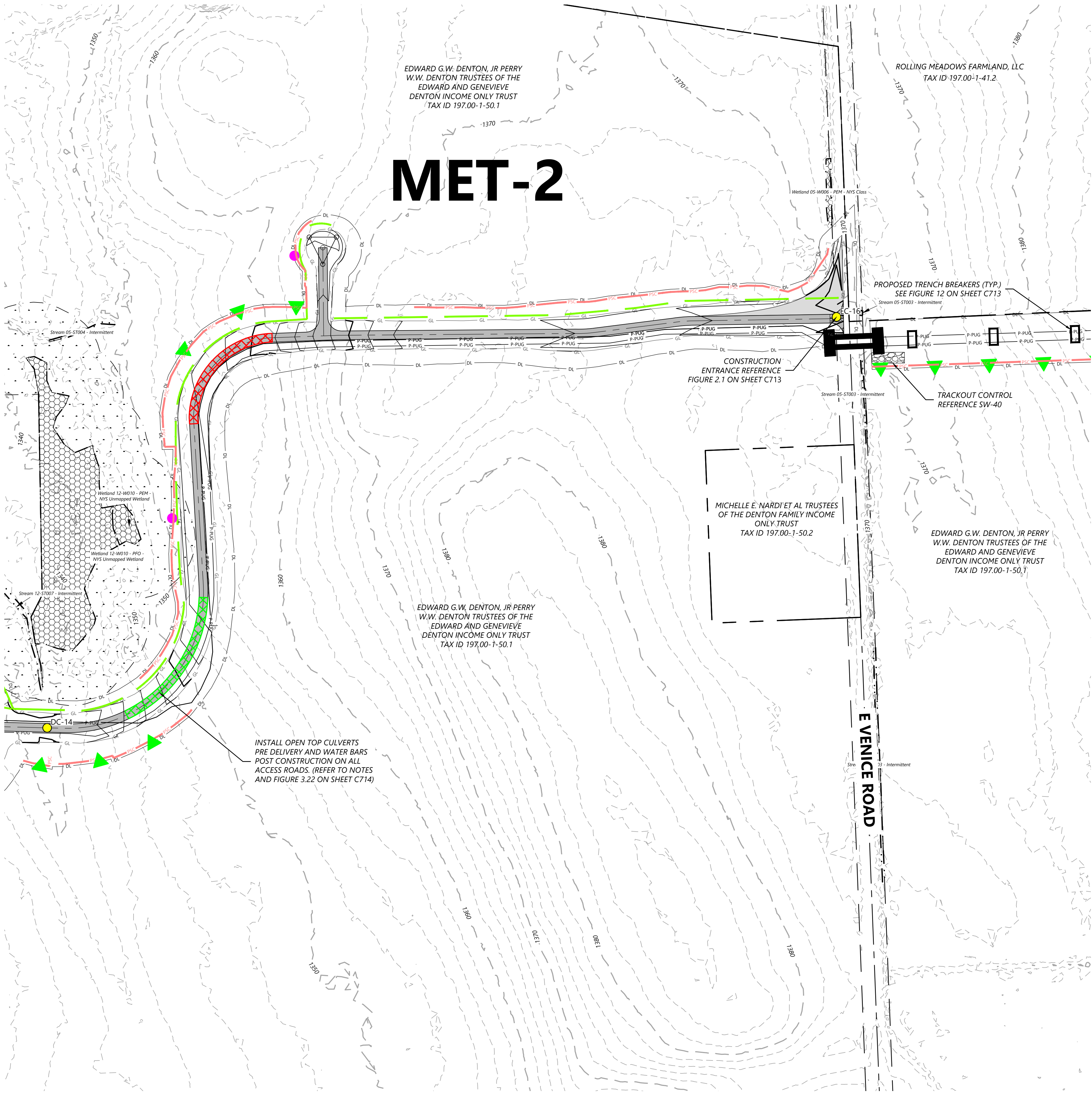
Erosion Control - T-19

ISSUE FOR PERMIT

DATE: 01/30/2025

SHEET: EC325

REV: 0



MET-2

LEGEND:

PROPOSED:

- T-#** TURBINE LOCATION
- ADLS** ADLS TOWER
- MET-#** MET TOWER LOCATION
- PERMANENT ACCESS ROAD
- TEMPORARY INTERSECTION
- UNDERGROUND COLLECTION
- OVERHEAD TRANSMISSION
- DISTURBANCE LIMITS
- GRADING LIMITS
- PARCEL LINES (BOUNDARY SURVEY)
- EASEMENT LINES
- PROPOSED BLADE SWING AREA (OBSTACLE FREE AREA ONLY)
- PROPOSED DRAINAGE CROSSING
- PROPOSED BORE LOCATION

EXISTING:

- 900 EX. INDEX CONTOUR
- EX. INTERVAL CONTOUR
- EX. ROAD CENTERLINE
- EX. OVERHEAD POWER
- EX. UNDERGROUND POWER
- EX. FIBER OPTIC LINE
- EX. GAS PIPELINE
- EX. TELEPHONE LINE
- EX. WATER LINE
- EX. STREAM CHANNEL
- EX. RIGHT OF WAY
- EX. WETLAND (DELINEATED)
- 75-FT RESTRICTED ACTIVITIES AREA
- 100-FT REGULATED ADJACENT AREA
- EX. ENVIRONMENTALLY SENSITIVE AREA

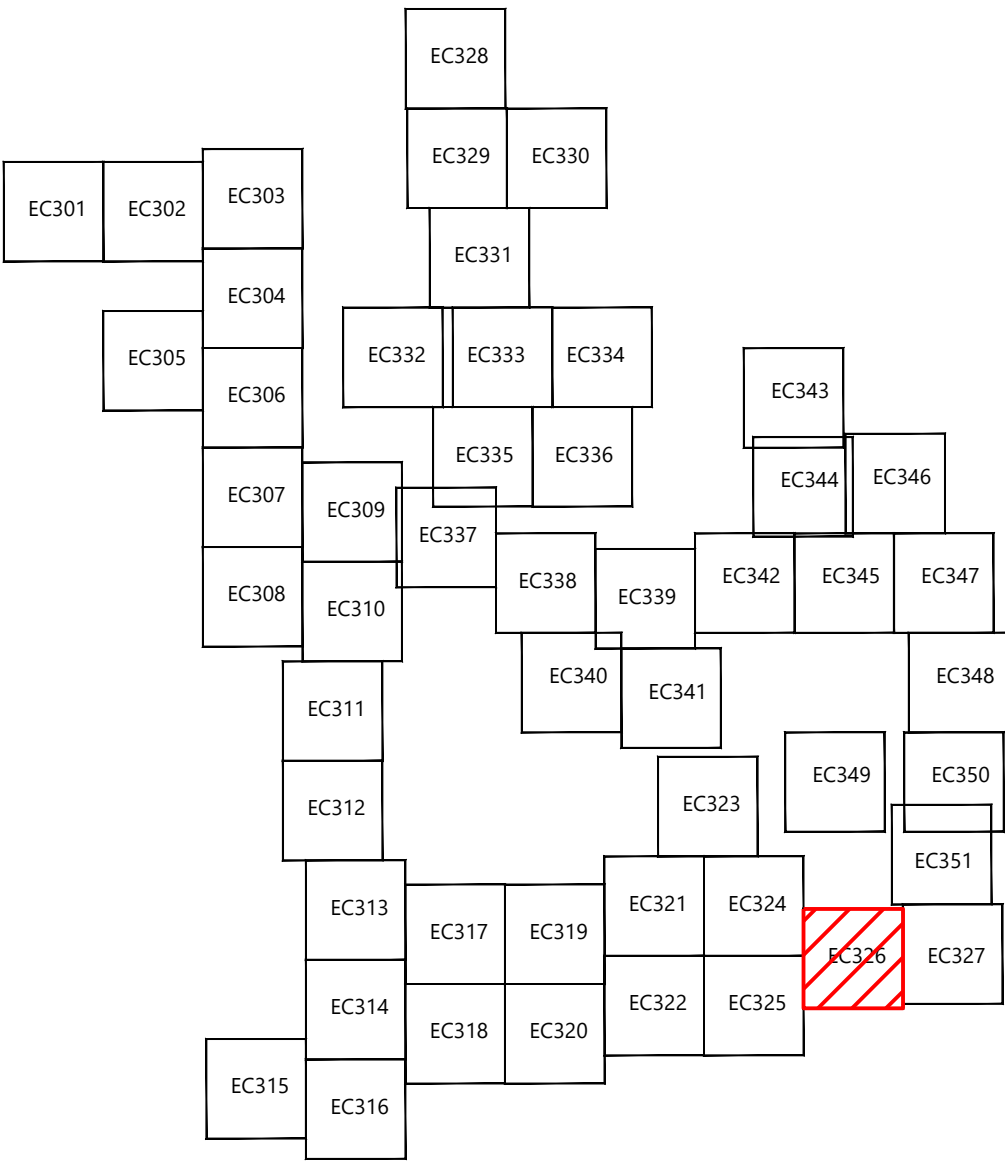
EROSION CONTROL LEGEND:

- WATER BARS TO BE INSTALLED AT 125 FOOT SPACING WHERE SLOPES ARE LESS THAN 5%
- WATER BARS TO BE INSTALLED AT 100 FOOT SPACING WHERE SLOPES ARE 5% TO 10%
- WATER BARS TO BE INSTALLED AT 75 FOOT SPACING WHERE SLOPES ARE 10% TO 20%
- PROPOSED RIPARIAN BUFFER
- PERIMETER SEDIMENT CONTROL (PSM). REFER TO SWPPP APPROVED ESC PRACTICES. MODIFY DESIGN OF PSM IN AGRICULTURAL AREAS, WHERE POSSIBLE, TO MAINTAIN PARALLEL ORIENTATION WITH THE SLOPE. J-HOOK PSM WHEN UNABLE TO MAINTAIN PARALLEL ORIENTATION. J-HOOK LOCATION. SEE FIGURE A7.2 FOR INSTALLATION REQUIREMENTS
- TEMPORARY AND OR PERMANENT SWALE
- *IF PERMANENT, SEE WET SWALE FIGURE 6.23 FOR REQUIREMENTS
- PROPOSED CONSTRUCTION FENCE
- PROPOSED SEDIMENT LOGS
- PROPOSED FILTER FABRIC
- PROPOSED ROCK CONSTRUCTION ENTRANCE
- PROPOSED ROCK CHECK DAM
- TIMBER MATTING - REQUIRED FOR ALL AGRICULTURAL AND WETLAND CROSSINGS. ACCESS TO AGRICULTURAL LAND DURING TREE CLEARING WILL BE LIMITED TO MATTED AREAS ONLY.
- PROPOSED SILT FENCE STONE OVERFLOW
- PROPOSED EROSION CONTROL BLANKET
- PROPOSED TRENCH BREAKER. SEE FIGURE 12 TRENCH BREAKER DETAIL

EROSION CONTROL NOTES:

- IF THERE IS AN UPCOMING RAIN EVENT, OR A 7 DAY OR MORE PERIOD BETWEEN CLEARING AND CONSTRUCTION OF ACCESS ROADS AND UNDERGROUND COLLECTION, PERIMETER SEDIMENT CONTROL MUST EXTEND FROM EDGE OF DISTURBANCE LIMITS TO THE OTHER EDGE, FOLLOWING THE EXISTING CONTOUR AS SEEN IN THE PLANS. IF CONSTRUCTION TAKES PLACE LESS THAN 7 DAYS AFTER CLEARING, PERIMETER SEDIMENT CONTROL CAN BE INSTALLED IN THE FORM OF J-HOOKS AS SEEN ON FIGURE A7.2 ON SHEET C707.
- ALL DISTURBED SOIL AND CUT/FILL SLOPES ARE TO BE SEEDED AND TEMPORARILY STABILIZED. POTENTIAL INVASIVE SPECIES WASHOUT LOCATIONS CALLED OUT IN PLANS. ACTUAL LOCATIONS TO BE DETERMINED IN FIELD WITH ENVIRONMENTAL MONITOR.
- TIMBER MATTING IS BASED ON AERIAL IMAGERY. AG LAND MUST BE VERIFIED TO DETERMINE NEED PRIOR TO INSTALLING.
- THERE ARE EXISTING UTILITIES IN THE AREA. UTILITY LOCATIONS SHOWN ARE SCHEMATIC IN NATURE AND MAY NOT ACCURATELY REFLECT SIZE, HORIZONTAL, AND/OR VERTICAL LOCATION. THE CONTRACTOR SHALL VERIFY THE EXACT LOCATION PRIOR TO BEGINNING CONSTRUCTION. THE CONTRACTOR SHALL NOTIFY STATE UTILITY LOCATE SERVICE (DIG SAFELY NEW YORK 811) AT LEAST 48 HOURS BEFORE EXCAVATION ACTIVITIES COMMENCE.
- SLOPES GREATER THAN 4:1 SHOULD BE STABILIZED WITH EROSION CONTROL BLANKET OR HYDRAULICALLY APPLIED PRODUCT.

KEYMAP:



REDACTED - Matter
No. 23-03002


EOR: Allison Leach, PE

PREPARED FOR:

Agricola Wind LLC

90 State Street
Albany, NY 12207

REVISIONS:				
#	DATE	COMMENT	NA	HR
0	10/18/2024	ISSUED FOR PERMIT	NA	HR



Agricola Wind Project

Cayuga County, New York

Erosion Control - MET-2

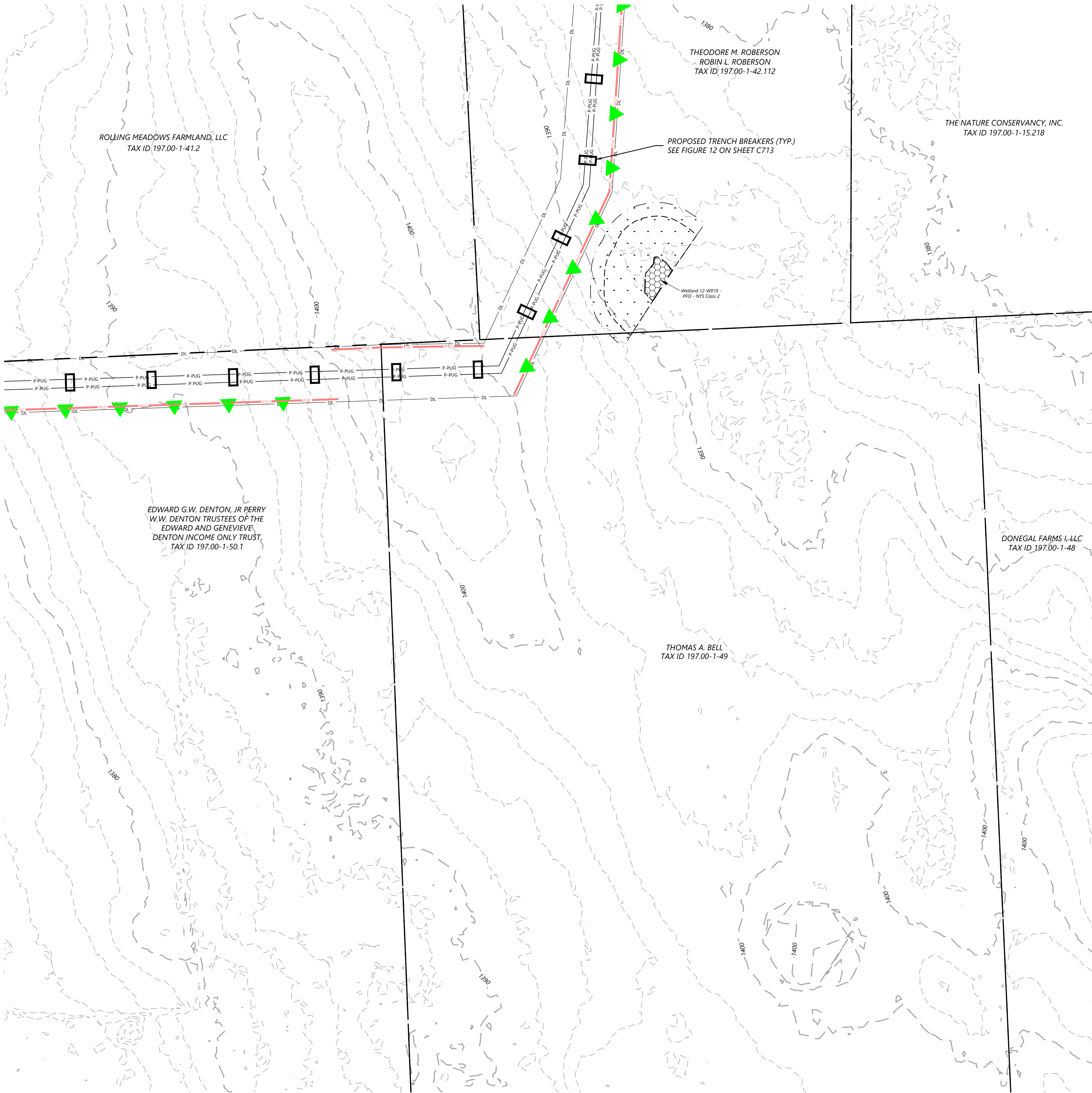
ISSUE FOR PERMIT

DATE: 01/30/2025

SHEET: EC326

REV:

0



LEGEND:

PROPOSED:

EXISTING:

EROSION CONTROL LEGEND:

EROSION CONTROL NOTES:

KEYMAP:

Westwood

Surveying & Engineering

Phone (214) 473-4640 2805 North Dallas Parkway, Suite #150
Toll Free (888) 937-5150 Plano, TX 75093
www-pc.com

Westwood Surveying and Engineering, P.C.

REDACTED - Matter

No. 23-03002

EOR: Allison Leach, PE

PREPARED FOR:

Agricola Wind LLC

90 State Street
Albany, NY 12207

REVISIONS:

#	DATE	COMMENT	NA	HR	AL
0	10/18/2024	ISSUED FOR PERMIT			

North Arrow

0' 100' 200' 300'

Agricola Wind Project

Cayuga County, New York

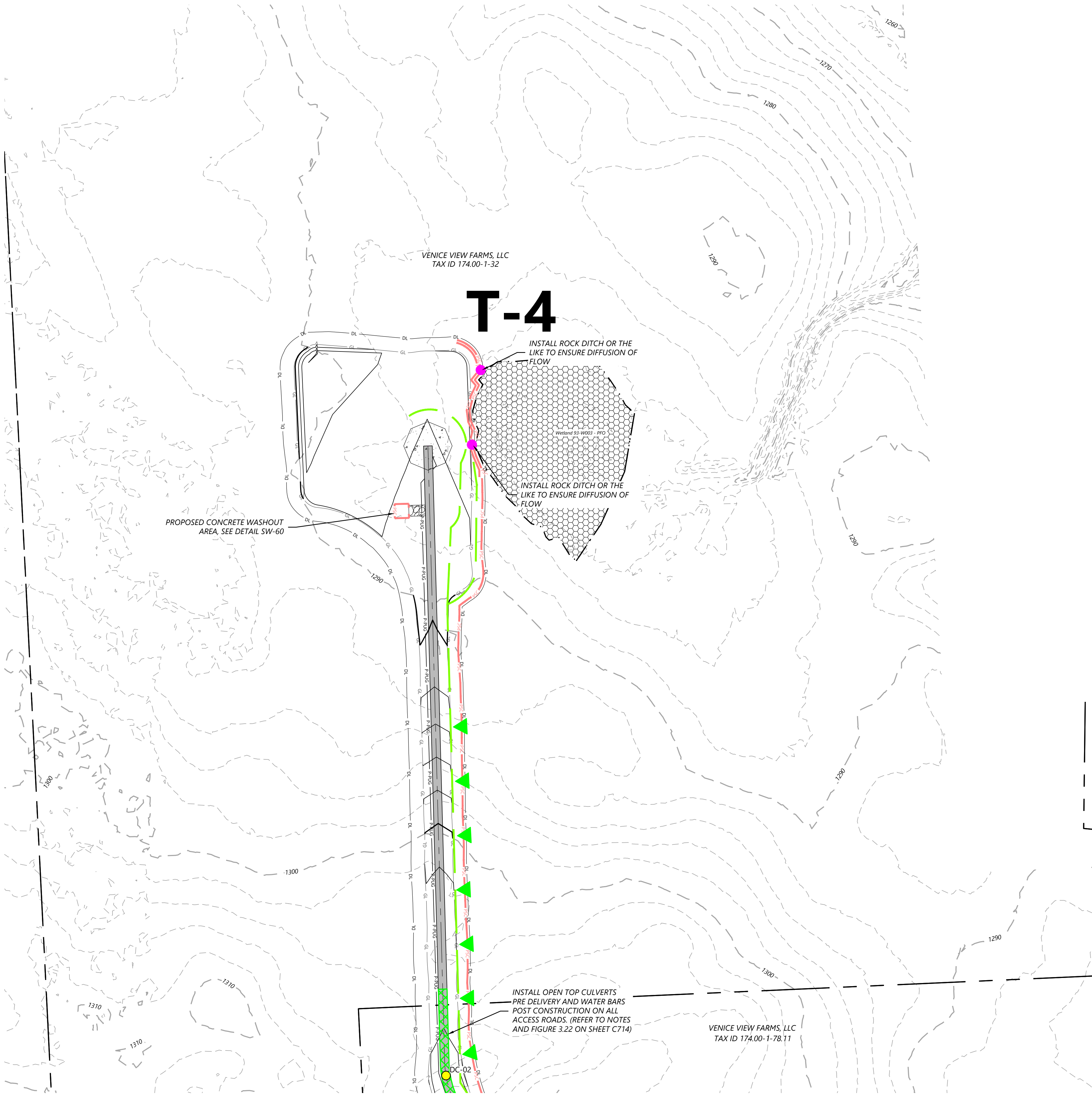
Erosion Control - 14

ISSUE FOR PERMIT

DATE: 01/30/2025

SHEET: EC327

REV: 0



LEGEND:

PROPOSED:

- T-# TURBINE LOCATION
- ADLS ADLS TOWER
- MET-# MET TOWER LOCATION
- PERMANENT ACCESS ROAD
- TEMPORARY INTERSECTION
- UNDERGROUND COLLECTION
- OVERHEAD TRANSMISSION
- DISTURBANCE LIMITS
- GRADING LIMITS
- PARCEL LINES (BOUNDARY SURVEY)
- EASEMENT LINES
- PROPOSED BLADE SWING AREA (OBSTACLE FREE AREA ONLY)
- PROPOSED DRAINAGE CROSSING
- PROPOSED BORE LOCATION

EXISTING:

- 900 EX. INDEX CONTOUR
- EX. INTERVAL CONTOUR
- EX. ROAD CENTERLINE
- EX. OVERHEAD POWER
- EX. UNDERGROUND POWER
- EX. FIBER OPTIC LINE
- EX. GAS PIPELINE
- EX. TELEPHONE LINE
- EX. WATER LINE
- EX. STREAM CHANNEL
- EX. RIGHT OF WAY
- EX. WETLAND (DELINEATED)
- 75-FT RESTRICTED ACTIVITIES AREA
- 100-FT REGULATED ADJACENT AREA
- EX. ENVIRONMENTALLY SENSITIVE AREA

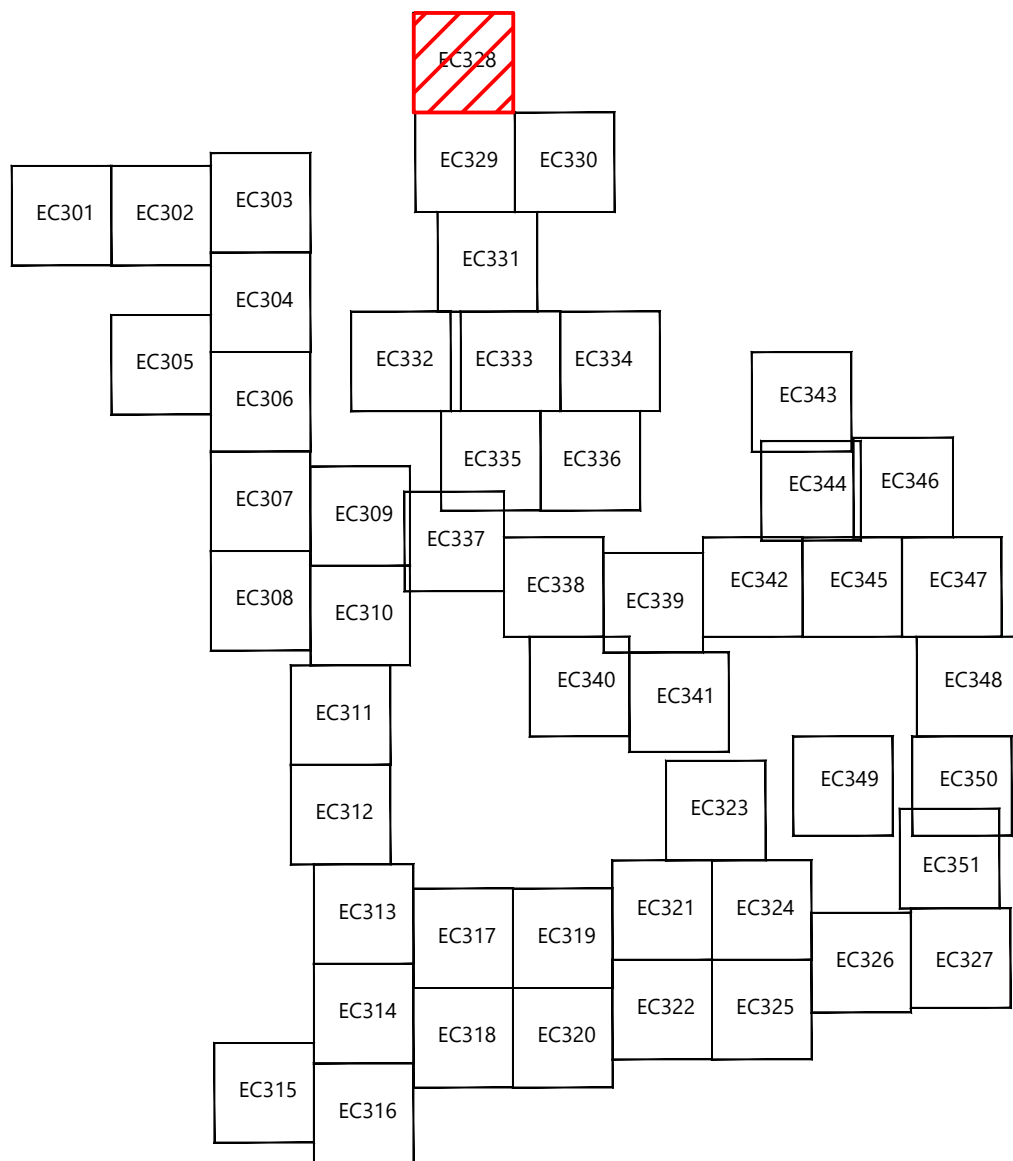
EROSION CONTROL LEGEND:

- WATER BARS TO BE INSTALLED AT 125 FOOT SPACING WHERE SLOPES ARE LESS THAN 5%
- WATER BARS TO BE INSTALLED AT 100 FOOT SPACING WHERE SLOPES ARE 5% TO 10%
- WATER BARS TO BE INSTALLED AT 75 FOOT SPACING WHERE SLOPES ARE 10% TO 20%.
- PROPOSED RIPARIAN BUFFER
- PERIMETER SEDIMENT CONTROL (PSM). REFER TO SWPPP APPROVED ESC PRACTICES. MODIFY DESIGN OF PSM IN AGRICULTURAL AREAS, WHERE POSSIBLE, TO MAINTAIN PARALLEL ORIENTATION WITH THE SLOPE. J-HOOK PSM WHEN UNABLE TO MAINTAIN PARALLEL ORIENTATION. J-HOOK LOCATION. SEE FIGURE A7.2 FOR INSTALLATION REQUIREMENTS
- TEMPORARY AND OR PERMANENT SWALE
- *IF PERMANENT, SEE WET SWALE FIGURE 6.23 FOR REQUIREMENTS
- PROPOSED CONSTRUCTION FENCE
- PROPOSED SEDIMENT LOGS
- PROPOSED FILTER FABRIC
- PROPOSED ROCK CONSTRUCTION ENTRANCE
- PROPOSED ROCK CHECK DAM
- TIMBER MATTING - REQUIRED FOR ALL AGRICULTURAL AND WETLAND CROSSINGS. ACCESS TO AGRICULTURAL LAND DURING TREE CLEARING WILL BE LIMITED TO MATTED AREAS ONLY.
- PROPOSED SILT FENCE STONE OVERFLOW
- PROPOSED EROSION CONTROL BLANKET
- PROPOSED TRENCH BREAKER. SEE FIGURE 12 TRENCH BREAKER DETAIL

EROSION CONTROL NOTES:

- IF THERE IS AN UPCOMING RAIN EVENT, OR A 7 DAY OR MORE PERIOD BETWEEN CLEARING AND CONSTRUCTION OF ACCESS ROADS AND UNDERGROUND COLLECTION, PERIMETER SEDIMENT CONTROL MUST EXTEND FROM EDGE OF DISTURBANCE LIMITS TO THE OTHER EDGE, FOLLOWING THE EXISTING CONTOUR AS SEEN IN THE PLANS. IF CONSTRUCTION TAKES PLACE LESS THAN 7 DAYS AFTER CLEARING, PERIMETER SEDIMENT CONTROL CAN BE INSTALLED IN THE FORM OF J-HOOKS AS SEEN ON FIGURE A7.2 ON SHEET C707.
- ALL DISTURBED SOIL AND CUT/FILL SLOPES ARE TO BE SEEDED AND TEMPORARILY STABILIZED. POTENTIAL INVASIVE SPECIES WASHOUT LOCATIONS CALLED OUT IN PLANS. ACTUAL LOCATIONS TO BE DETERMINED IN FIELD WITH ENVIRONMENTAL MONITOR.
- TIMBER MATTING IS BASED ON AERIAL IMAGERY. AG LAND MUST BE VERIFIED TO DETERMINE NEED PRIOR TO INSTALLING.
- THERE ARE EXISTING UTILITIES IN THE AREA. UTILITY LOCATIONS SHOWN ARE SCHEMATIC IN NATURE AND MAY NOT ACCURATELY REFLECT SIZE, HORIZONTAL, AND/OR VERTICAL LOCATION. THE CONTRACTOR SHALL VERIFY THE EXACT LOCATION PRIOR TO BEGINNING CONSTRUCTION. THE CONTRACTOR SHALL NOTIFY STATE UTILITY LOCATION SERVICE (DIG SAFELY NEW YORK 811) AT LEAST 48 HOURS BEFORE EXCAVATION ACTIVITIES COMMENCE.
- SLOPES GREATER THAN 4:1 SHOULD BE STABILIZED WITH EROSION CONTROL BLANKET OR HYDRAULICALLY APPLIED PRODUCT.

KEYMAP:



REDACTED - Matter
No. 23-03002

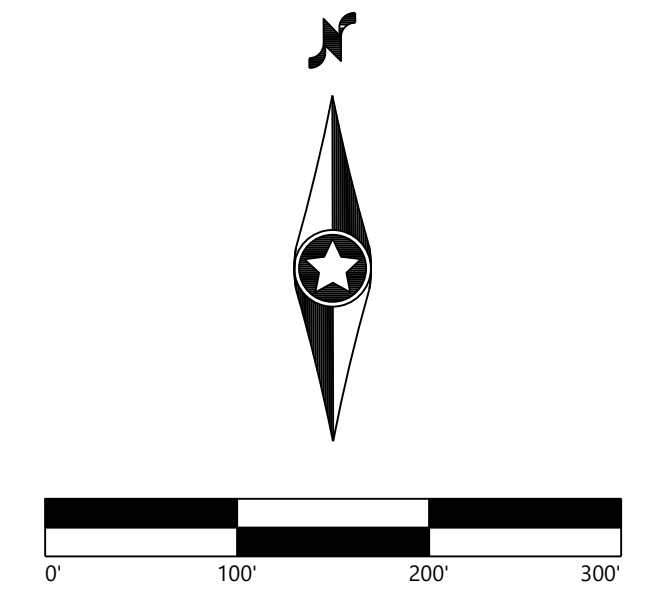
EOR: Allison Leach, PE

PREPARED FOR:

Agricola Wind LLC

90 State Street
Albany, NY 12207

REVISIONS:				
#	DATE	COMMENT	NA	HR
0	10/18/2024	ISSUED FOR PERMIT	NA	HR



Agricola Wind
Project
Cayuga County, New York

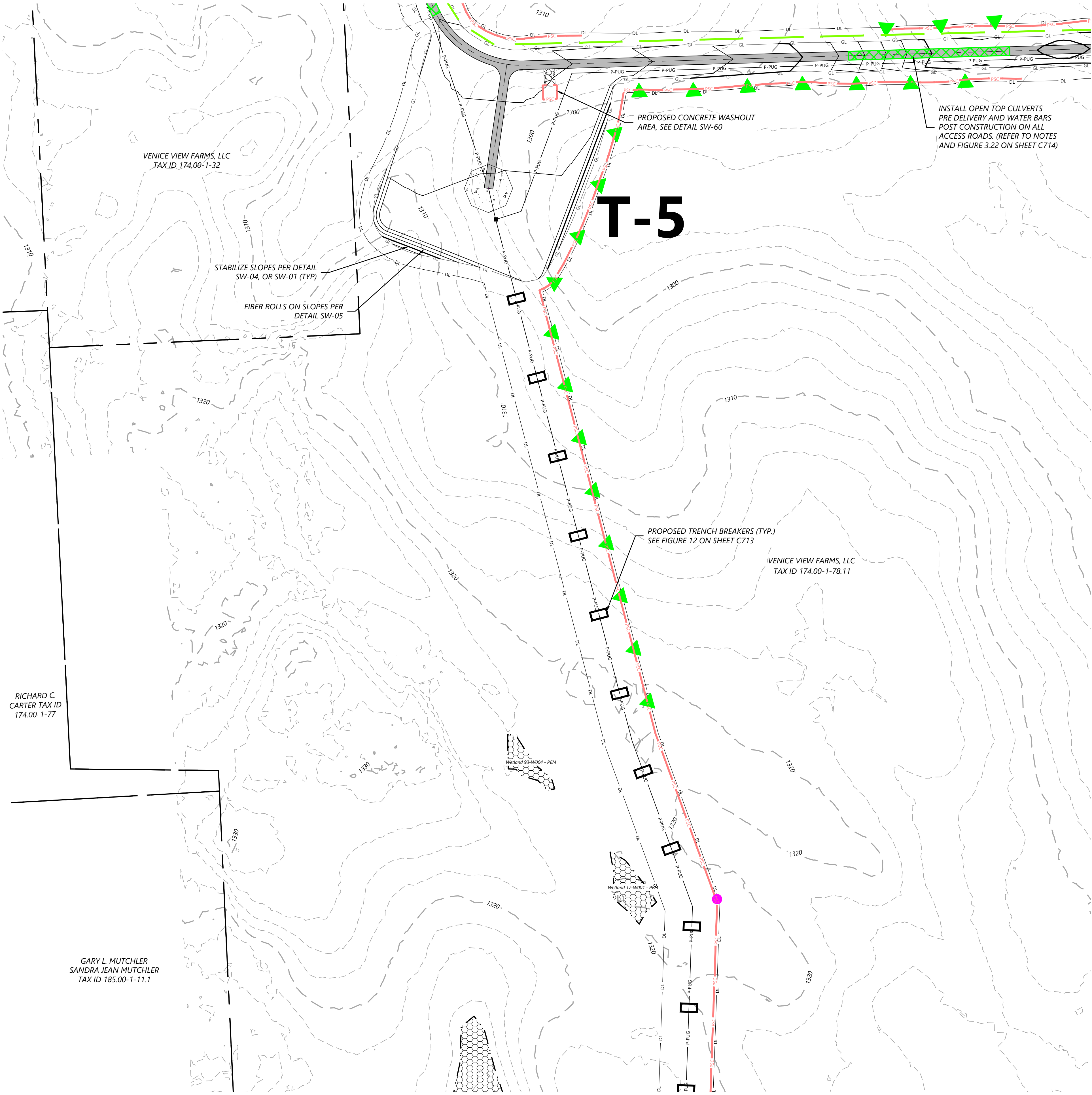
Erosion Control - T-4

ISSUE FOR PERMIT

DATE: 01/30/2025

SHEET: EC328

REV:
0



LEGEND:

PROPOSED:

- T-#** TURBINE LOCATION
- ADLS** ADLS TOWER
- MET-#** MET TOWER LOCATION
- PERMANENT ACCESS ROAD
- TEMPORARY INTERSECTION
- UNDERGROUND COLLECTION
- OVERHEAD TRANSMISSION
- DISTURBANCE LIMITS
- GRADING LIMITS
- PARCEL LINES (BOUNDARY SURVEY)
- EASEMENT LINES
- PROPOSED BLADE SWING AREA (OBSTACLE FREE AREA ONLY)
- PROPOSED DRAINAGE CROSSING
- PROPOSED BORE LOCATION

EXISTING:

- 900 EX. INDEX CONTOUR
- EX. INTERVAL CONTOUR
- EX. ROAD CENTERLINE
- EX. OVERHEAD POWER
- EX. UNDERGROUND POWER
- EX. FIBER OPTIC LINE
- EX. GAS PIPELINE
- EX. TELEPHONE LINE
- EX. WATER LINE
- EX. STREAM CHANNEL
- EX. RIGHT OF WAY
- EX. WETLAND (DELINEATED)
- 75-FT RESTRICTED ACTIVITIES AREA
- 100-FT REGULATED ADJACENT AREA
- EX. ENVIRONMENTALLY SENSITIVE AREA

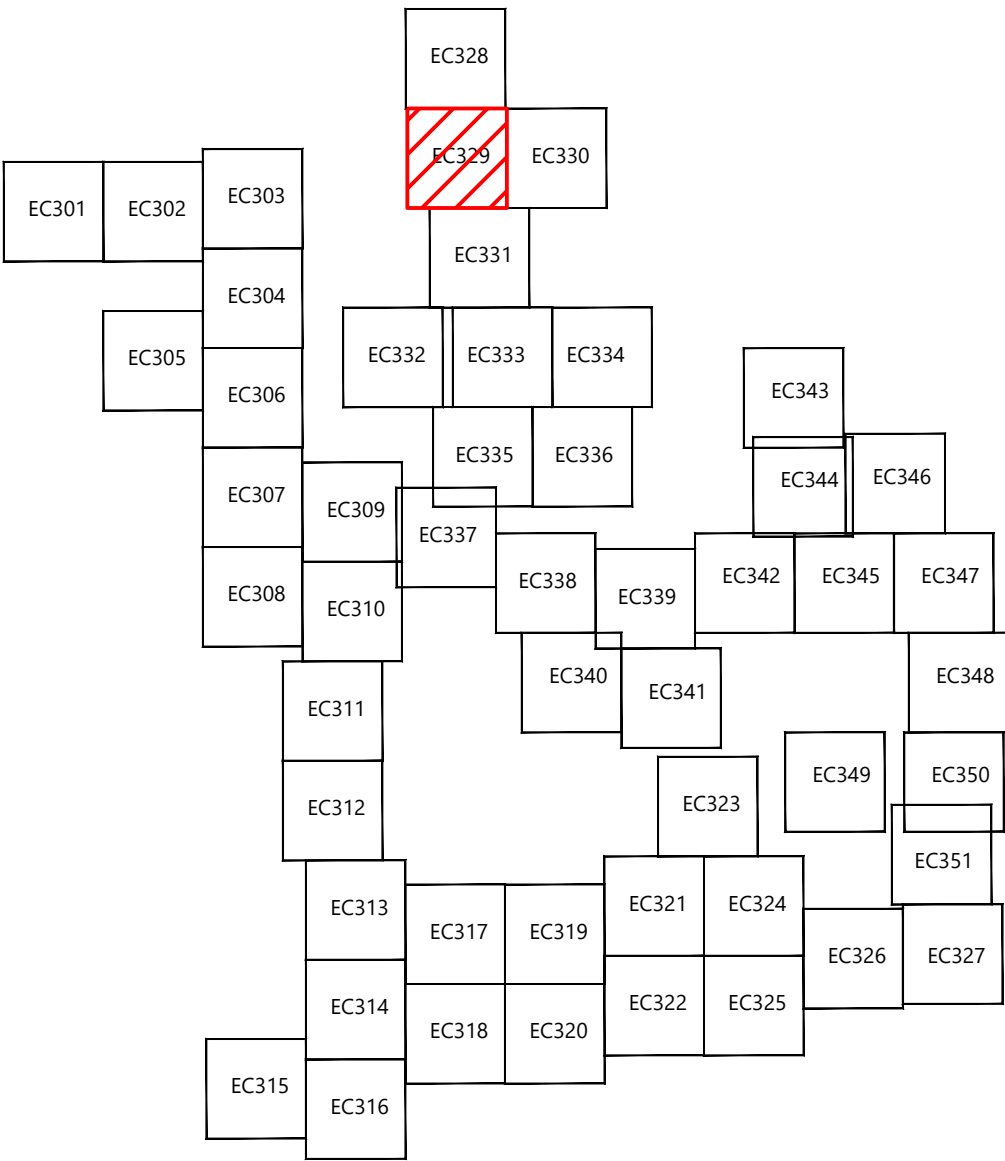
EROSION CONTROL LEGEND:

- WATER BARS TO BE INSTALLED AT 125 FOOT SPACING WHERE SLOPES ARE LESS THAN 5%
- WATER BARS TO BE INSTALLED AT 100 FOOT SPACING WHERE SLOPES ARE 5% TO 10%
- WATER BARS TO BE INSTALLED AT 75 FOOT SPACING WHERE SLOPES ARE 10% TO 20%
- PROPOSED RIPARIAN BUFFER
- PERIMETER SEDIMENT CONTROL (PSM). REFER TO SWPPP APPROVED ESC PRACTICES. MODIFY DESIGN OF PSM IN AGRICULTURAL AREAS, WHERE POSSIBLE, TO MAINTAIN PARALLEL ORIENTATION WITH THE SLOPE. J-HOOK PSM WHEN UNABLE TO MAINTAIN PARALLEL ORIENTATION. J-HOOK LOCATION. SEE FIGURE A7.2 FOR INSTALLATION REQUIREMENTS
- TEMPORARY AND OR PERMANENT SWALE
- *IF PERMANENT, SEE WET SWALE FIGURE 6.23 FOR REQUIREMENTS
- PROPOSED CONSTRUCTION FENCE
- PROPOSED SEDIMENT LOGS
- PROPOSED FILTER FABRIC
- PROPOSED ROCK CONSTRUCTION ENTRANCE
- PROPOSED ROCK CHECK DAM
- TIMBER MATTING - REQUIRED FOR ALL AGRICULTURAL AND WETLAND CROSSINGS. ACCESS TO AGRICULTURAL LAND DURING TREE CLEARING WILL BE LIMITED TO MATTED AREAS ONLY.
- PROPOSED SILT FENCE STONE OVERFLOW
- PROPOSED EROSION CONTROL BLANKET
- PROPOSED TRENCH BREAKER. SEE FIGURE 12 TRENCH BREAKER DETAIL

EROSION CONTROL NOTES:

- IF THERE IS AN UPCOMING RAIN EVENT, OR A 7 DAY OR MORE PERIOD BETWEEN CLEARING AND CONSTRUCTION OF ACCESS ROADS AND UNDERGROUND COLLECTION, PERIMETER SEDIMENT CONTROL MUST EXTEND FROM EDGE OF DISTURBANCE LIMITS TO THE OTHER EDGE, FOLLOWING THE EXISTING CONTOUR AS SEEN IN THE PLANS. IF CONSTRUCTION TAKES PLACE LESS THAN 7 DAYS AFTER CLEARING, PERIMETER SEDIMENT CONTROL CAN BE INSTALLED IN THE FORM OF J-HOOKS AS SEEN ON FIGURE A7.2 ON SHEET C707.
- ALL DISTURBED SOIL AND CUT/FILL SLOPES ARE TO BE SEEDED AND TEMPORARILY STABILIZED. POTENTIAL INVASIVE SPECIES WASHOUT LOCATIONS CALLED OUT IN PLANS. ACTUAL LOCATIONS TO BE DETERMINED IN FIELD WITH ENVIRONMENTAL MONITOR.
- TIMBER MATTING IS BASED ON AERIAL IMAGERY. AG LAND MUST BE VERIFIED TO DETERMINE NEED PRIOR TO INSTALLING.
- THERE ARE EXISTING UTILITIES IN THE AREA. UTILITY LOCATIONS SHOWN ARE SCHEMATIC IN NATURE AND MAY NOT ACCURATELY REFLECT SIZE, HORIZONTAL, AND/OR VERTICAL LOCATION. THE CONTRACTOR SHALL VERIFY THE EXACT LOCATION PRIOR TO BEGINNING CONSTRUCTION. THE CONTRACTOR SHALL NOTIFY STATE UTILITY LOCATE SERVICE (DIG SAFELY NEW YORK 811) AT LEAST 48 HOURS BEFORE EXCAVATION ACTIVITIES COMMENCE.
- SLOPES GREATER THAN 4:1 SHOULD BE STABILIZED WITH EROSION CONTROL BLANKET OR HYDRAULICALLY APPLIED PRODUCT.

KEYMAP:



REDACTED - Matter
No. 23-03002


EOR: Allison Leach, PE

PREPARED FOR:

Agricola Wind LLC

90 State Street
Albany, NY 12207

REVISIONS:				
#	DATE	COMMENT	NA	HR
0	10/18/2024	ISSUED FOR PERMIT		



Agricola Wind
Project

Cayuga County, New York

Erosion Control - T-5

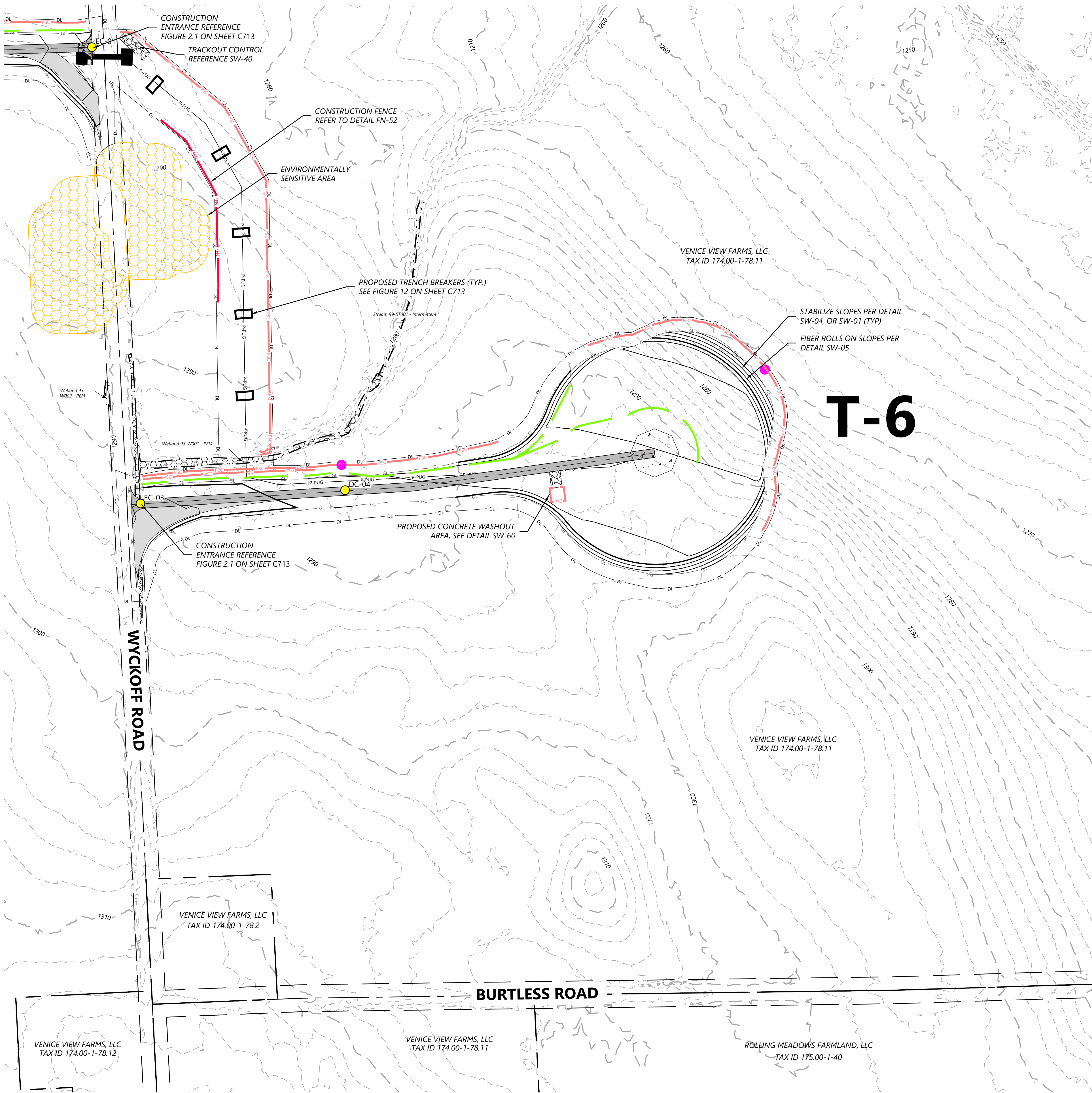
ISSUE FOR PERMIT

DATE: 01/30/2025

SHEET: EC329

REV:

0



LEGEND:

PROPOSED:

- T-#** TURBINE LOCATION
- ADLS** ADLS TOWER
- MET-#** MET TOWER LOCATION
- PERMANENT ACCESS ROAD
- TEMPORARY INTERSECTION
- UNDERGROUND COLLECTION
- OVERHEAD TRANSMISSION
- DISTURBANCE LIMITS
- GRADING LIMITS
- PARCEL LINES (BOUNDARY SURVEY)
- EASEMENT LINES
- PROPOSED BLADE SWING AREA (OBSTACLE FREE AREA ONLY)
- PROPOSED DRAINAGE CROSSING
- PROPOSED BORE LOCATION

EXISTING:

- EX. INDEX CONTOUR
- EX. INTERVAL CONTOUR
- EX. ROAD CENTERLINE
- EX. OVERHEAD POWER
- EX. UNDERGROUND POWER
- EX. FIBER OPTIC LINE
- EX. GAS PIPELINE
- EX. TELEPHONE LINE
- EX. WATER LINE
- EX. STREAM CHANNEL
- EX. RIGHT OF WAY
- EX. WETLAND (DELINEATED)
- 75-FT RESTRICTED ACTIVITIES AREA
- 100-FT REGULATED ADJACENT AREA
- EX. ENVIRONMENTALLY SENSITIVE AREA

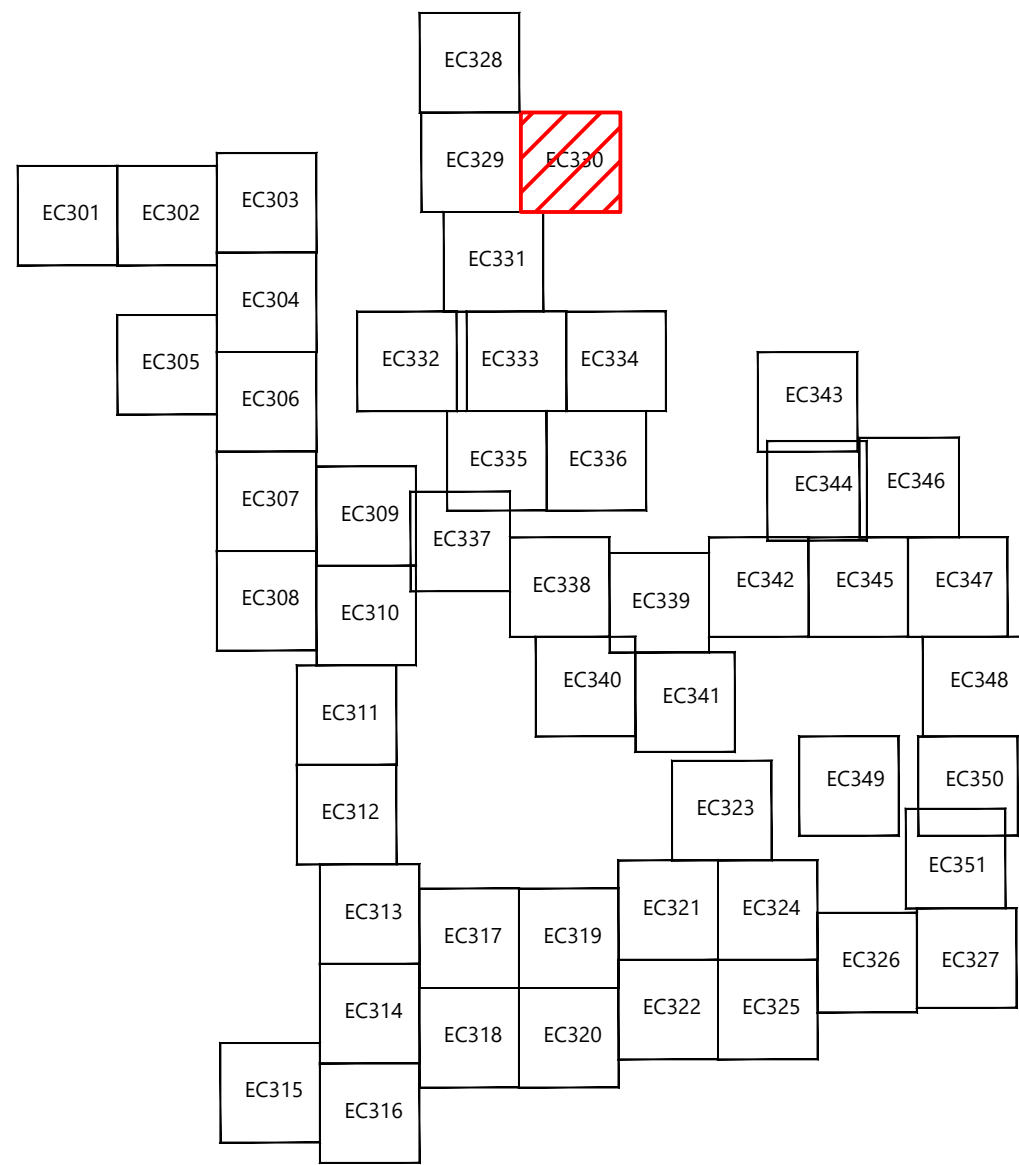
EROSION CONTROL LEGEND:

- WATER BARS TO BE INSTALLED AT 125 FOOT SPACING WHERE SLOPES ARE LESS THAN 5%
- WATER BARS TO BE INSTALLED AT 100 FOOT SPACING WHERE SLOPES ARE 5% TO 10%
- WATER BARS TO BE INSTALLED AT 75 FOOT SPACING WHERE SLOPES ARE 10% TO 20%
- PROPOSED RIPARIAN BUFFER
- PERIMETER SEDIMENT CONTROL (PSM). REFER TO SWPPP APPROVED ESC PRACTICES. MODIFY DESIGN OF PSM IN AGRICULTURAL AREAS, WHERE POSSIBLE, TO MAINTAIN PARALLEL ORIENTATION WITH THE SLOPE. J-HOOK PSM WHEN UNABLE TO MAINTAIN PARALLEL ORIENTATION. J-HOOK LOCATION. SEE FIGURE A7.2 FOR INSTALLATION REQUIREMENTS
- TEMPORARY AND OR PERMANENT SWALE
- *IF PERMANENT, SEE WET SWALE FIGURE 6.23 FOR REQUIREMENTS
- PROPOSED CONSTRUCTION FENCE
- PROPOSED SEDIMENT LOGS
- PROPOSED FILTER FABRIC
- PROPOSED ROCK CONSTRUCTION ENTRANCE
- PROPOSED ROCK CHECK DAM
- TIMBER MATTING - REQUIRED FOR ALL AGRICULTURAL AND WETLAND CROSSINGS. ACCESS TO AGRICULTURAL LAND DURING TREE CLEARING WILL BE LIMITED TO MATTED AREAS ONLY.
- PROPOSED SILT FENCE STONE OVERFLOW
- PROPOSED EROSION CONTROL BLANKET
- PROPOSED TRENCH BREAKER. SEE FIGURE 12 TRENCH BREAKER DETAIL

EROSION CONTROL NOTES:

- IF THERE IS AN UPCOMING RAIN EVENT, OR A 7 DAY OR MORE PERIOD BETWEEN CLEARING AND CONSTRUCTION OF ACCESS ROADS AND UNDERGROUND COLLECTION, PERIMETER SEDIMENT CONTROL MUST EXTEND FROM EDGE OF DISTURBANCE LIMITS TO THE OTHER EDGE, FOLLOWING THE EXISTING CONTOUR AS SEEN IN THE PLANS. IF CONSTRUCTION TAKES PLACE LESS THAN 7 DAYS AFTER CLEARING, PERIMETER SEDIMENT CONTROL CAN BE INSTALLED IN THE FORM OF J-HOOKS AS SEEN ON FIGURE A7.2 ON SHEET C707.
- ALL DISTURBED SOIL AND CUT/FILL SLOPES ARE TO BE SEEDED AND TEMPORARILY STABILIZED. POTENTIAL INVASIVE SPECIES WASHOUT LOCATIONS CALLED OUT IN PLANS. ACTUAL LOCATIONS TO BE DETERMINED IN FIELD WITH ENVIRONMENTAL MONITOR.
- TIMBER MATTING IS BASED ON AERIAL IMAGERY. AG LAND MUST BE VERIFIED TO DETERMINE NEED PRIOR TO INSTALLING.
- THERE ARE EXISTING UTILITIES IN THE AREA. UTILITY LOCATIONS SHOWN ARE SCHEMATIC IN NATURE AND MAY NOT ACCURATELY REFLECT SIZE, HORIZONTAL, AND/OR VERTICAL LOCATION. THE CONTRACTOR SHALL VERIFY THE EXACT LOCATION PRIOR TO BEGINNING CONSTRUCTION. THE CONTRACTOR SHALL NOTIFY STATE UTILITY LOCATE SERVICE (DIG SAFELY NEW YORK 811) AT LEAST 48 HOURS BEFORE EXCAVATION ACTIVITIES COMMENCE.
- SLOPES GREATER THAN 4:1 SHOULD BE STABILIZED WITH EROSION CONTROL BLANKET OR HYDRAULICALLY APPLIED PRODUCT.

KEYMAP:



REDACTED - Matter
No. 23-03002

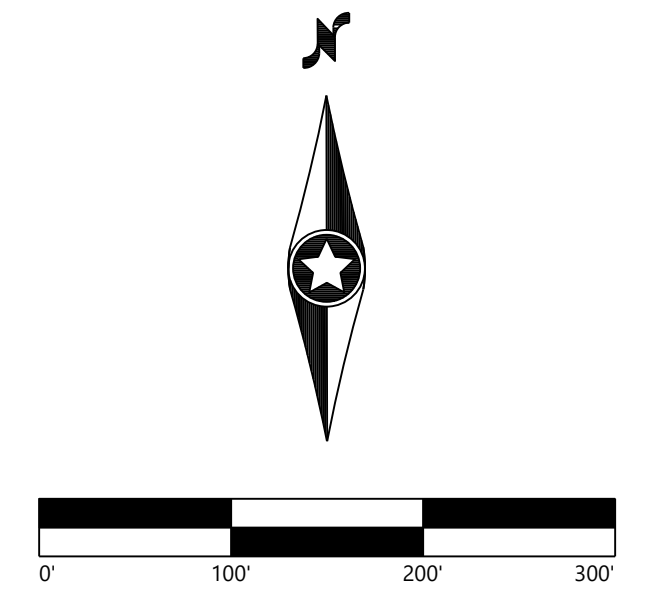
EOR: Allison Leach, PE

PREPARED FOR:

Agricola Wind LLC

90 State Street
Albany, NY 12207

REVISIONS:				
#	DATE	COMMENT	NA	HR
0	10/18/2024	ISSUED FOR PERMIT		



Agricola Wind
Project
Cayuga County, New York

Erosion Control - T-6

ISSUE FOR PERMIT

DATE: 01/30/2025

SHEET: **EC330**

REV: **0**