Know what's below. Call before you dig.

Westwood Surveying & Engineering
Phone (214) 473-4640 2805 North Dallas Parkway, Suite #150
Toll Free (888) 937-5150 Plano, TX 75093
ww-pc.com
Westwood Surveying and Engineering, P.C.

REDACTED - Matter No. 23-03002

EOR: Allison Leach, PE

PREPARED FOR:

Agricola Wind LLC

90 State Street
Albany, NY 12207

REVISIONS:

#	DATE	COMMENT	BY	CHK	APR
0	10/18/2024	ISSUE FOR PERMIT	NA	HR	AL

Agricola Wind Project

Cayuga County, New York

Civil Construction Plans

REGIONAL MAP

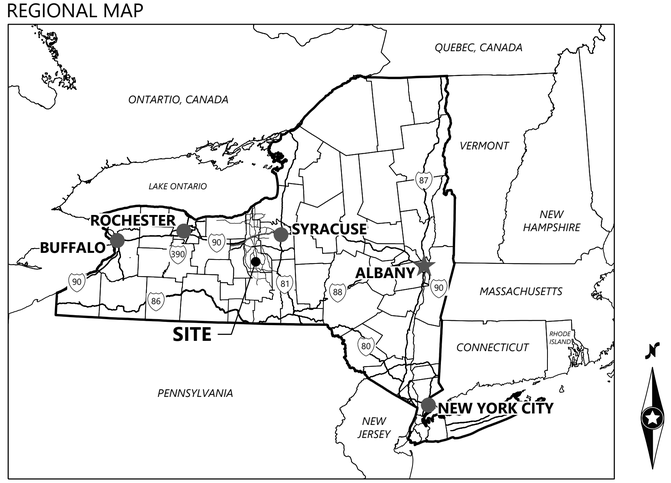

VICINITY MAP

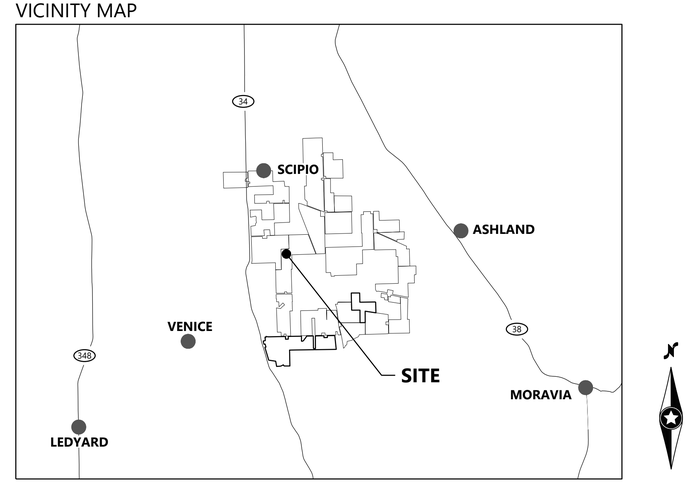

DATA SET INFORMATION			
Coordinate System	NSRS11.NY-CF		
BASE FILE	FILE NAME / NOTES	PROVIDER	DATE
AERIAL IMAGE	2023-12-13_Aerial	Westwood	12/13/2023
BOUNDARY SURVEY	0042617V-SURV	Westwood	7/22/2024
TOPOGRAPHY	0042617V-DTM	Westwood	7/30/2024
TURBINE ARRAY	Wind Turbine	Liberty	8/1/2024
UNDERGROUND COLLECTION	0042617E-WIRE	Westwood	8/12/2024
OVERHEAD COLLECTION	2024-04-15 Overhead Collection Design	Reynolds Architecture Engineering	4/15/2024
STREAMS/WETLANDS	Wetland and Stream Shapefiles	EDR	10/3/2024
ENVIROMENTALLY SENSITIVE AREAS		EDR	8/9/2024
FEMA INFO	2023-06-29 FEMA_36011C_20230321	EDR	6/29/2023
GEOTECHNICAL REPORT	AgricolaWind_PreliminaryGeotechReport_2024-07-17	Westwood	7/17/2024

CONTACT INFORMATION				
NAME	COMPANY NAME	PROJECT ROLE	EMAIL	PHONE
Meg Lee	Liberty Renewables Inc.	Client Project Manager	mlee@liberty-renewables.com	(860) 575-0680
Daniel Zvirzdin	EDR	Environmental Project Manager	dzvirzdin@edrdpc.com	(518) 451-9150
Hector Rodriguez	Westwood Surveying & Engineering, LLC	Civil Engineering Lead	hector.rodriguez@westwoodps.com	(469) 304-2212
Alli Leach	Westwood Surveying & Engineering, LLC	Civil Engineer of Record	Alli.Leach@westwoodps.com	(214) 473-4647

Agricola Wind Project
Cayuga County, New York

Cover

ISSUE FOR PERMIT

DATE: 01/30/2025

SHEET: C001 REV: 0

Sheet List Table	
SHEET NUMBER	SHEET TITLE
C001	Cover
C002	Index
C200	Delivery Flow Plan
T300	Tree Clearing Overall Plan
T301	Tree Clearing - T-1
T302	Tree Clearing - 1
T303	Tree Clearing - T-2
T304	Tree Clearing - T-3
T305	Tree Clearing - 2
T306	Tree Clearing - 3
T307	Tree Clearing - 4
T308	Tree Clearing - T-14
T309	Tree Clearing - T-13
T310	Tree Clearing - 5
T311	Tree Clearing - T-15
T312	Tree Clearing - 6
T313	Tree Clearing - 7
T314	Tree Clearing - 8
T315	Tree Clearing - 9
T316	Tree Clearing - T-24
T317	Tree Clearing - T-23
T318	Tree Clearing - 10
T319	Tree Clearing - T-22
T320	Tree Clearing - 11
T321	Tree Clearing - 12
T322	Tree Clearing - T-21
T323	Tree Clearing - 13
T324	Tree Clearing - T-19 & T-20
T325	Tree Clearing - 14
T326	Tree Clearing - MET-2
T327	Tree Clearing - 15
T328	Tree Clearing - T-4
T329	Tree Clearing - T-5
T330	Tree Clearing - T-6
T331	Tree Clearing - T-7
T332	Tree Clearing - 16
T333	Tree Clearing - T-8
T334	Tree Clearing - T-10
T335	Tree Clearing - T-9
T336	Tree Clearing - T-11
T337	Tree Clearing - 17
T338	Tree Clearing - T-16
T339	Tree Clearing - 18
T340	Tree Clearing - 19
T341	Tree Clearing - T-17
T342	Tree Clearing - 20
T343	Tree Clearing - 21
T344	Tree Clearing - 22
T345	Tree Clearing - 23
T346	Tree Clearing - T-12
T347	Tree Clearing - 24
T348	Tree Clearing - T-18
T349	Tree Clearing - 25
T350	Tree Clearing - MET-1 & ADLS-1
T351	Tree Clearing - 26

Sheet List Table	
SHEET NUMBER	SHEET TITLE
C400	Plan and Profile Overall Plan
C401	Road T-14 - Sta. -0+50.00 to 17+00.00
C402	Road T-14 - Sta. 16+00.00 to 33+50.00
C403	Road T-14 - Sta. 32+50.00 to 51+50.00
C404	Road T-14 - Sta. 51+50.00 to 67+00.00
C405	Road T-13 - Sta. -0+50.00 to 13+00.00
C406	Road T-15 - Sta. -0+50.00 to 19+00.00
C407	Road T-15 - Sta. 18+00.00 to 28+00.00
C408	Road T-23 - Sta. -0+50.00 to 20+00.00
C409	Road T-22 - Sta. -0+50.00 to 16+50.00
C410	Road T-16 - Sta. -0+50.00 to 13+00.00
C411	Road T-17 - Sta. -0+50.00 to 19+00.00
C412	Road T-17 - Sta. 18+00.00 to 26+00.00
C413	Road T-20 - Sta. -0+50.00 to 20+50.00
C414	Road T-19 - Sta. -0+50.00 to 18+50.00
C415	Road T-19 - Sta. 17+50.00 to 30+00.00
C416	Road T-12 - Sta. -0+50.00 to 12+50.00
C417	Road T-18 - Sta. -0+50.00 to 18+50.00
C418	Road T-18 - Sta. 17+50.00 to 29+00.00
C419	Road T-21 - Sta. 0+00.00 to 18+00.00
C420	Road T-24 - Sta. -0+50.00 to 15+50.00
C421	Road T-24 - Sta. 15+00.00 to 30+00.00
C422	Road T-1 - Sta. -0+50.00 to 14+50.00
C423	Road T-1 - Sta. 13+50.00 to 24+50.00
C424	Road T-2 - Sta. -0+50.00 to 18+50.00
C425	Road T-2 - Sta. 17+50.00 to 37+00.00
C426	Road T-7 - Sta. -0+50.00 to 14+00.00
C427	Road T-4 - Sta. -0+50.00 to 17+50.00
C428	Road T-4 - Sta. 16+50.00 to 31+00.00
C429	Road T-9 - Sta. -0+50.00 to 12+50.00
C430	Road T-8 - Sta. -0+50.00 to 12+00.00
C431	Road T-6 - Sta. -0+50.00 to 13+00.00
C432	Road T-11 - Sta. -0+50.00 to 14+50.00
C433	Road T-10 - Sta. -0+50.00 to 12+00.00
EC300	Erosion Control Overall Plan
EC301	Erosion Control - T-1
EC302	Erosion Control - 1
EC303	Erosion Control - T-2
EC304	Erosion Control - T-3
EC305	Erosion Control - 2
EC306	Erosion Control - 3
EC307	Erosion Control - 4
EC308	Erosion Control - T-14
EC309	Erosion Control - T-15
EC310	Erosion Control - 5
EC311	Erosion Control - T-15
EC312	Erosion Control - 6
EC313	Erosion Control - 7
EC314	Erosion Control - 8
EC315	Erosion Control - 9
EC316	Erosion Control - T-24
EC317	Erosion Control - T-23
EC318	Erosion Control - 10
EC319	Erosion Control - T-22
EC320	Erosion Control - 11

Sheet List Table	
SHEET NUMBER	SHEET TITLE
EC321	Erosion Control - 12
EC322	Erosion Control - T-21
EC323	Erosion Control - 13
EC324	Erosion Control - T-20
EC325	Erosion Control - T-19
EC326	Erosion Control - MET-2
EC327	Erosion Control - 14
EC328	Erosion Control - T-4
EC329	Erosion Control - T-5
EC330	Erosion Control - T-6
EC331	Erosion Control - T-7
EC332	Erosion Control - 15
EC333	Erosion Control - T-8
EC334	Erosion Control - T-10
EC335	Erosion Control - T-9
EC336	Erosion Control - T-11
EC337	Erosion Control - 16
EC338	Erosion Control - T-16
EC339	Erosion Control - 17
EC340	Erosion Control - 18
EC341	Erosion Control - T-17
EC342	Erosion Control - 19
EC343	Erosion Control - 20
EC344	Erosion Control - 21
EC345	Erosion Control - 22
EC346	Erosion Control - T-12
EC347	Erosion Control - 23
EC348	Erosion Control - T-18
EC349	Erosion Control - 24
EC350	Erosion Control - MET-1 & ADLS-1
EC351	Erosion Control - 25
C501	Public Intersection Improvement - 1
C502	Public Intersection Improvement - 2
C503	Public Intersection Improvement - 3
C504	Public Intersection Improvement - 4
C505	Public Intersection Improvement - 5
C506	Public Intersection Improvement - 6
C507	Public Intersection Improvement - 7
C508	Public Intersection Improvement - 8 and 9
C509	Public Intersection Improvement - 10
C601	Substation & Switchyard - Grading Plan
C602	Substation & Switchyard - Cross Sections 1
C603	Substation & Switchyard - Cross Section 2
C604	O&M - Grading Plan
C605	O&M - Cross Sections - 1
C606	O&M - Cross Sections - 2
C607	O&M - Elevations
C608	Laydown Yard Area 1
C609	Laydown Yard Area 2
C700	Construction Details - 1
C701	Construction Details - 2
C702	Construction Details - 3
C703	Construction Details - 4
C704	Construction Details - 5
C705	Construction Details - 6

Sheet List Table	
SHEET NUMBER	SHEET TITLE
C706	Construction Details - 7
C707	Construction Details - 8
C708	Construction Details - 9
C709	Construction Details - 10
C710	Construction Details - 11
C711	Construction Details - 12
C712	Construction Details - 13
C713	Construction Details - 14
C714	Construction Details - 15
C715	Construction Details - 16
C716	Construction Details - 17
C717	Construction Tables
C718	General Notes - 1
C719	General Notes - 2

Westwood Surveying & Engineering

Phone (214) 473-4640
Toll Free (888) 937-5150
2805 North Dallas Parkway, Suite #150
Plano, TX 75093
ww-pc.com

Westwood Surveying and Engineering, P.C.

REDACTED - Matter No. 23-03002

EOR: Allison Leach, PE

PREPARED FOR:

Agricola Wind LLC

90 State Street
Albany, NY 12207

REVISIONS:

#	DATE	COMMENT	BY	CHK	APR
0	08/23/2024	ISSUE FOR PERMIT	ME	AA	AL

Agricola Wind Project

Cayuga County, New York

Index

ISSUE FOR PERMIT

DATE: 01/30/2025

SHEET: C002

REV: 0

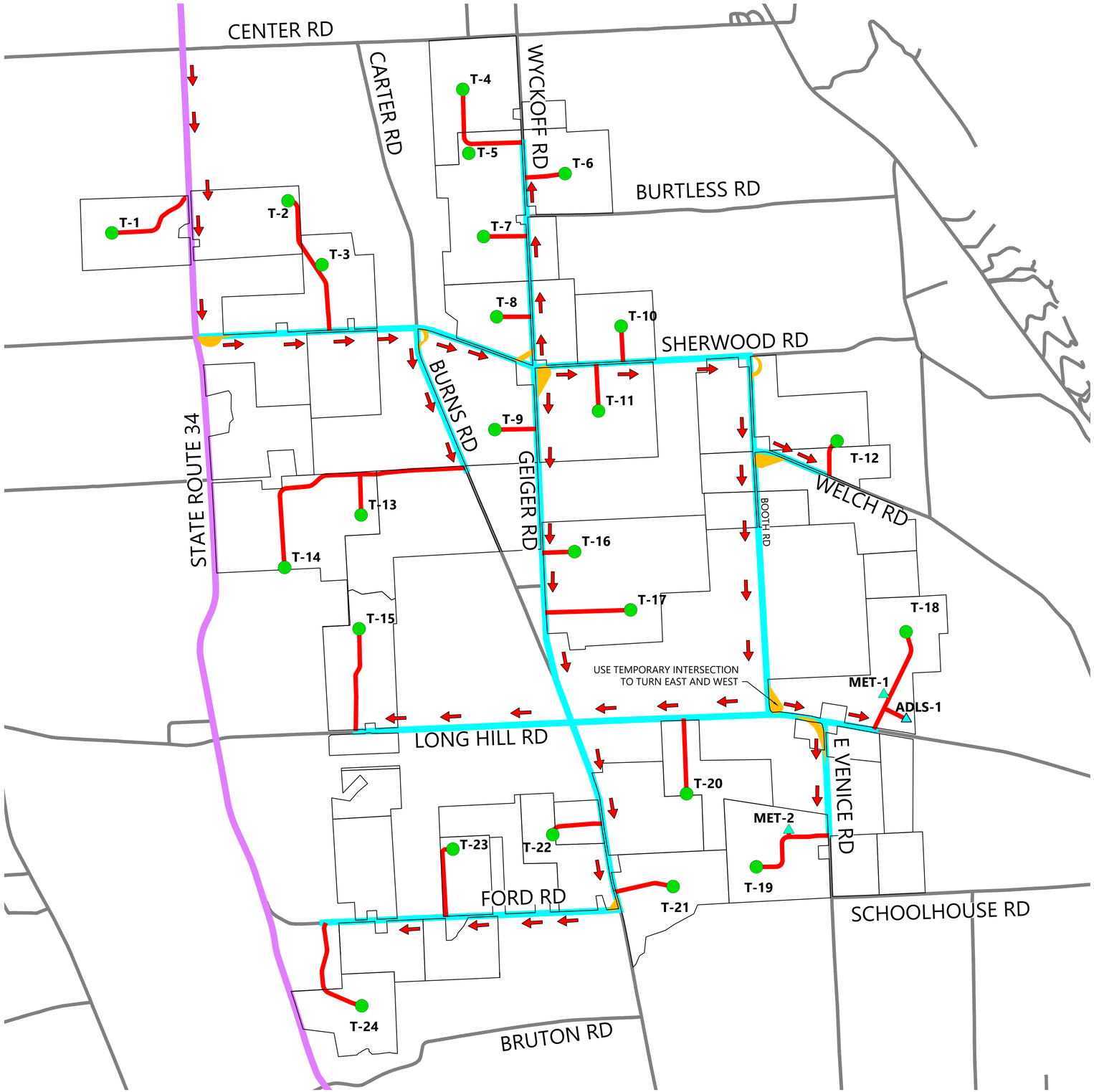

LEGEND:

- T-# — WIND TURBINE
- MET-# — PERMANENT MET TOWER
- ADLS-# — ADLS TOWER
- PROJECT BOUNDARY WITH NO HATCHES
- PROPOSED ACCESS ROAD
- EXISTING ROAD
- DELIVERY ROUTE (INGRESS)
- EXISTING HIGHWAY
- EX. ASPHALT DELIVERY RD.
- TEMPORARY INTERSECTION IMPROVEMENT

Westwood Surveying & Engineering

Phone (214) 473-4640
Toll Free (888) 937-5150

2805 North Dallas Parkway, Suite #150
Plano, TX 75093
ww-pc.com

Westwood Surveying and Engineering, P.C.

REDACTED - Matter No. 23-03002

EOR: Allison Leach, PE

PREPARED FOR:

Agricola Wind LLC

90 State Street
Albany, NY 12207

REVISIONS:

#	DATE	COMMENT	BY	CHK	APR
0	10/18/2024	ISSUE FOR PERMIT	NA	HR	AL

N

0' 1300' 2600' 3900'

Agricola Wind Project

Cayuga County, New York

Delivery Flow Plan

ISSUE FOR PERMIT

DATE: 01/30/2025

SHEET: C200

REV: 0

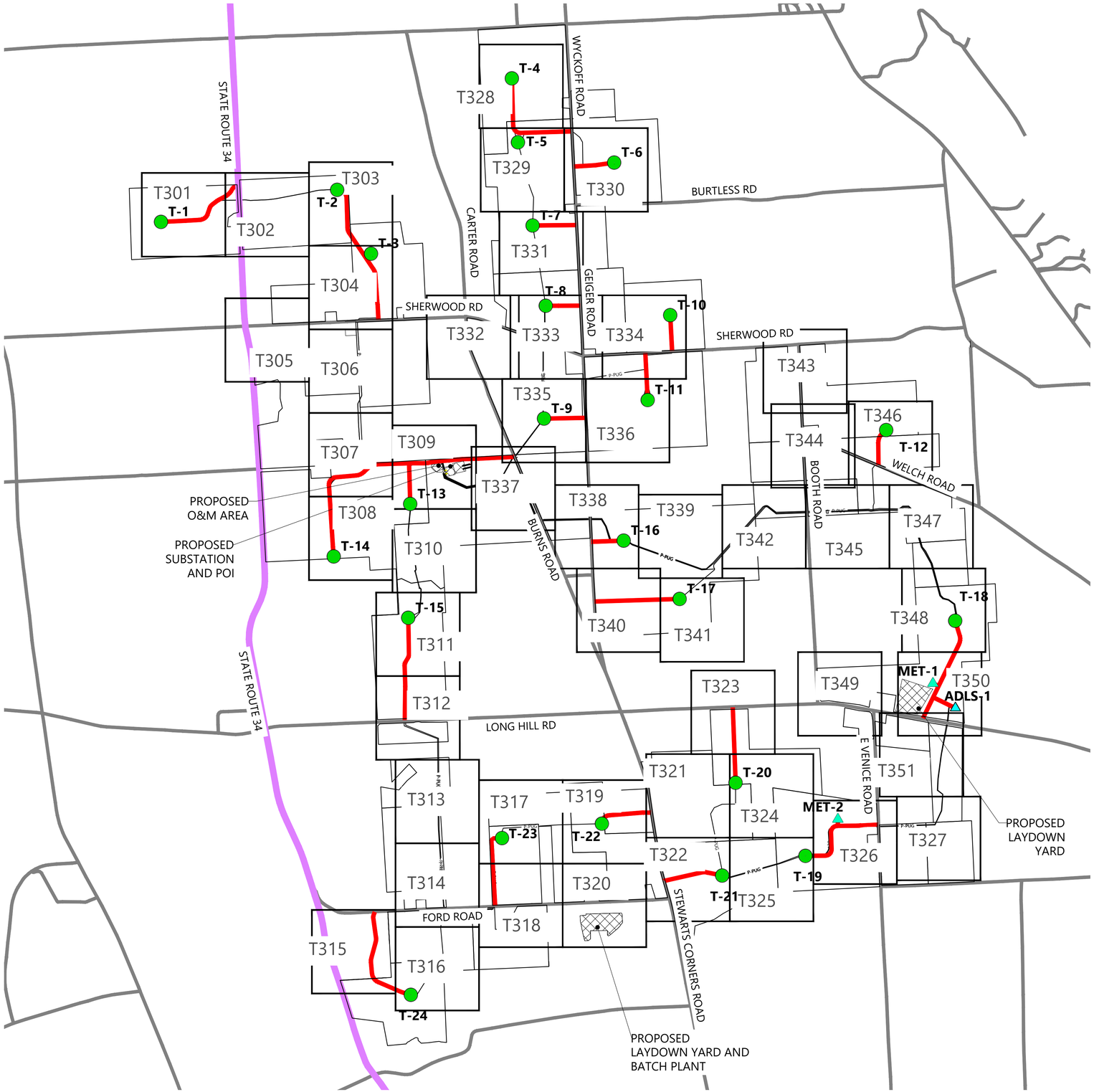

LEGEND:

- T-# — WIND TURBINE
- MET-# — PERMANENT MET TOWER
- ADLS-# — ADLS TOWER
- PROJECT BOUNDARY WITH NO HATCHES
- EXISTING HIGHWAY
- PROPOSED ACCESS ROAD
- P-PUG — PROPOSED COLLECTION
- EXISTING ROAD
- PROJECT FACILITIES
- TXXX — SHEET NUMBER REFERENCE

Westwood Surveying & Engineering

Phone (214) 473-4640 Toll Free (888) 937-5150
2805 North Dallas Parkway, Suite #150
Plano, TX 75093
ww-pc.com

Westwood Surveying and Engineering, P.C.

REDACTED - Matter No. 23-03002

EOR: Allison Leach, PE

PREPARED FOR:

Agricola Wind LLC

90 State Street
Albany, NY 12207

REVISIONS:

#	DATE	COMMENT	BY	CHK	APR
0	10/18/2024	ISSUE FOR PERMIT	NA	HR	AL

0' 1300 2600 3900

Agricola Wind Project

Cayuga County, New York

Tree Clearing Overall Plan

ISSUE FOR PERMIT

DATE: 01/30/2025

SHEET: T300

REV: 0

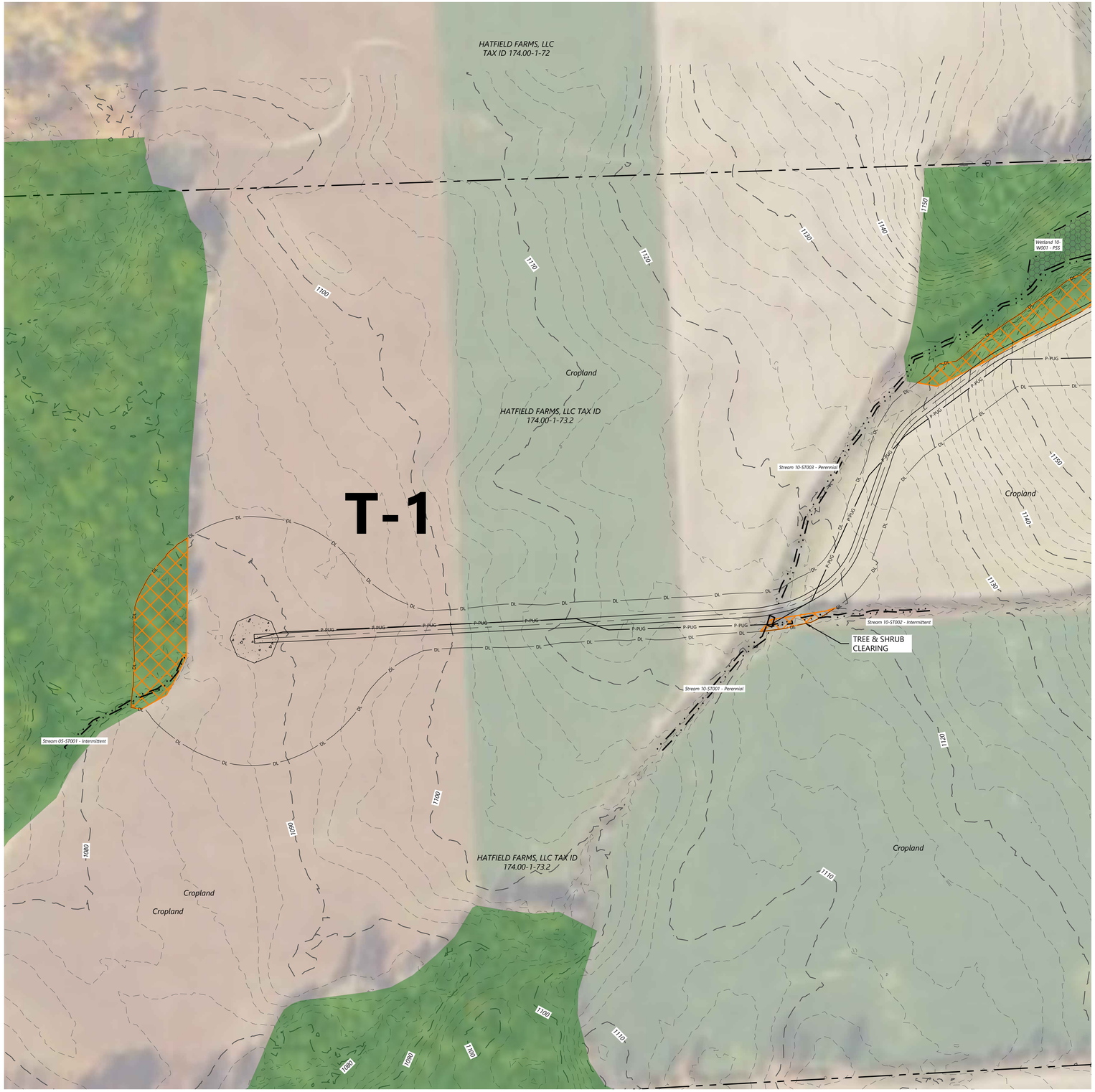

LEGEND:

- T-# — TURBINE LOCATION
- ADLS-# — ADLS TOWER
- MET-# — PERMANENT MET TOWER
- PERMANENT ACCESS ROAD
- TEMPORARY INTERSECTION
- P-PUG — UNDERGROUND COLLECTION AND COMMUNICATION
- PROPOSED JUNCTION BOX
- BORE LOCATION
- DL — DISTURBANCE LIMITS
- EXISTING ROADS
- PARCEL LINES (BOUNDARY SURVEY)
- 900 — EX. INDEX CONTOUR
- EX. INTERVAL CONTOUR
- 900 — PROPOSED INDEX CONTOUR
- PROPOSED INTERVAL CONTOUR
- POH — EX. OVERHEAD POWER
- EX. UTILITY EASEMENT
- EX. RIGHT OF WAY
- EX. STREAM CHANNEL
- FEN — PROTECTION FENCE
- EX. CULVERTS
- EX. WETLAND
- 75-FT RESTRICTED ACTIVITIES AREA
- 100-FT REGULATED ADJACENT AREA
- EX. ENVIROMENTALLY SENSITIVE AREA
- FEMA MAPPED FLOOD HAZARD AREA
- PROPOSED FACILITIES
- PROPOSED BLADE SWING AREA (OBSTACLE FREE AREA ONLY)
- APPROXIMATE PROPOSED SPOILS AND LOG STORAGE TO BE CLEARED,THEN USED FOR TEMPORARY STORAGE
- P-POH — PROPOSED OVERHEAD POWER

TREE CLEARING LEGEND:

- FORESTLAND
- SHRUBLAND
- TREE & SHRUB CLEARING

1. TREES WILL BE FELLED AND CUT TO APPROXIMATE LENGTHS WITHIN THE LIMITS OF DISTURBANCE IN PROXIMITY TO THE PROPOSED LOG STORAGE AREA. FELLED TIMBER WILL BE STACKED IN PLACE UNTIL SUFFICIENT SPACE HAS BEEN CLEARED TO ESTABLISH IDENTIFIED LOG STORAGE AREAS. APPROXIMATE LOG STORAGE AREAS WILL BE FINALIZED BASED ON FIELD CONDITIONS.
2. CONTRACTOR TO MAINTAIN ROAD ACCESS DURING CONSTRUCTION WHEN NOT USING A BORE.
3. THE LIMITS OF TREE AND SHRUB CLEARING ARE BASED ON THE ECOLOGICAL COMMUNITY DATA DISCUSSED IN EXHIBIT 11 OF ARTICLE VIII APPLICATION. SEE EXHIBIT 11 FOR FURTHER DISCUSSION OF THE ECOLOGICAL COMMUNITY TYPES AND FACILITY'S IMPACTS TO FORESTLAND AND SHRUBLAND.

KEYMAP:

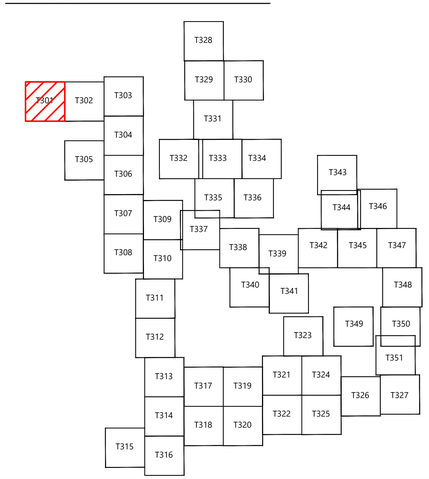

Westwood Surveying & Engineering

Phone (214) 473-4640
Toll Free (888) 937-5150
2805 North Dallas Parkway, Suite #150
Plano, TX 75093
ww-pc.com

Westwood Surveying and Engineering, P.C.

REDACTED - Matter No. 23-03002

EOR: Allison Leach, PE

PREPARED FOR:

Agricola Wind LLC

90 State Street
Albany, NY 12207

REVISIONS:

#	DATE	COMMENT	BY	CHK	APR
0	10/18/2024	ISSUE FOR PERMIT	NA	HR	AL

0' 100' 200' 300'

Agricola Wind Project

Cayuga County, New York

Tree Clearing - T-1

ISSUE FOR PERMIT

DATE: 01/30/2025

SHEET: T301

REV: 0

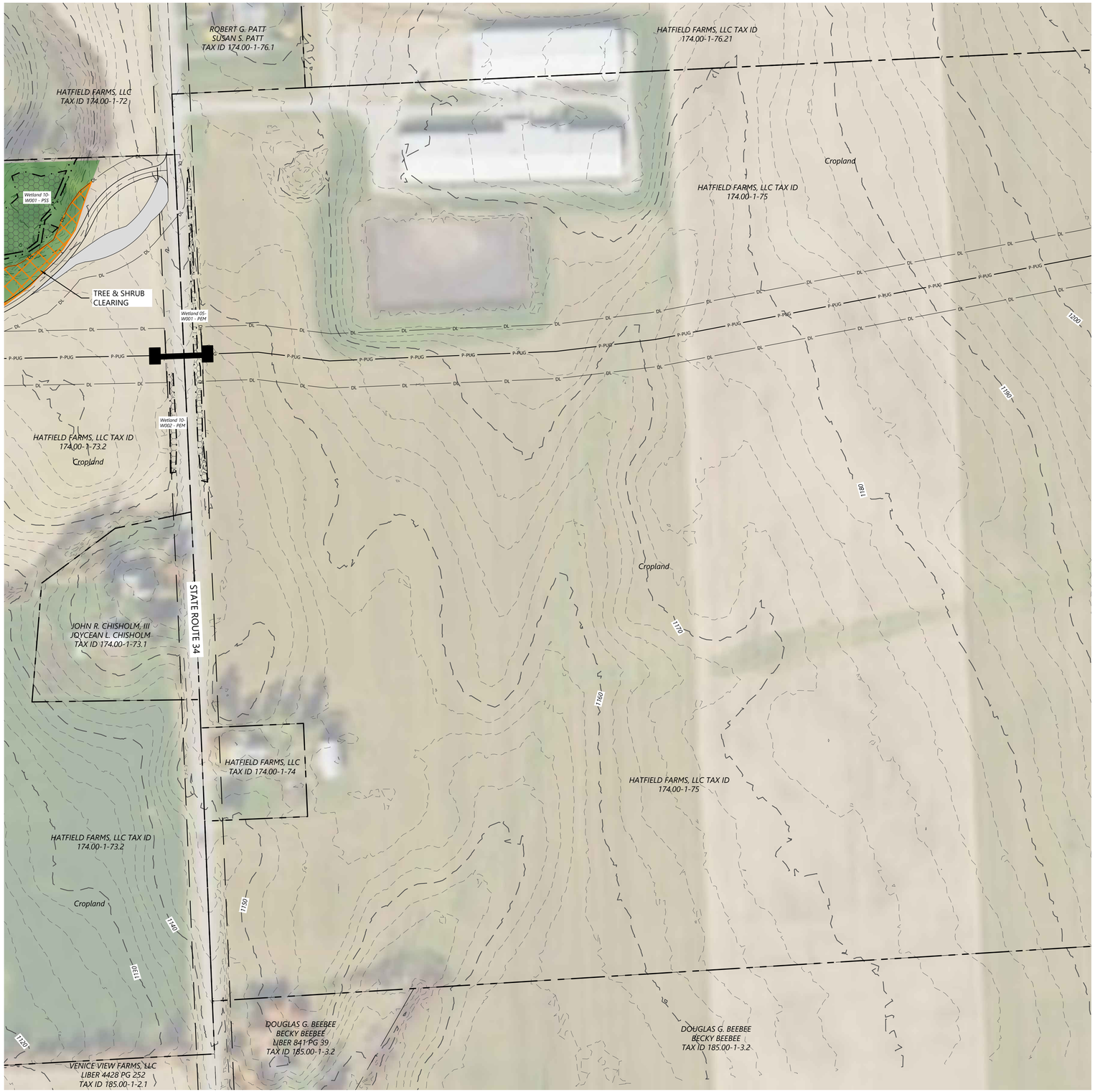

LEGEND:

- T-# — TURBINE LOCATION
- ADLS-# — ADLS TOWER
- MET-# — PERMANENT MET TOWER
- PERMANENT ACCESS ROAD
- TEMPORARY INTERSECTION
- P-PUG — UNDERGROUND COLLECTION AND COMMUNICATION
- PROPOSED JUNCTION BOX
- BORE LOCATION
- DL — DISTURBANCE LIMITS
- EXISTING ROADS
- PARCEL LINES (BOUNDARY SURVEY)
- 900 — EX. INDEX CONTOUR
- EX. INTERVAL CONTOUR
- 900 — PROPOSED INDEX CONTOUR
- PROPOSED INTERVAL CONTOUR
- POH — EX. OVERHEAD POWER
- EX. UTILITY EASEMENT
- EX. RIGHT OF WAY
- EX. STREAM CHANNEL
- FEN — PROTECTION FENCE
- EX. CULVERTS
- EX. WETLAND
- 75-FT RESTRICTED ACTIVITIES AREA
- 100-FT REGULATED ADJACENT AREA
- EX. ENVIROMENTALLY SENSITIVE AREA
- FEMA MAPPED FLOOD HAZARD AREA
- PROPOSED FACILITIES
- PROPOSED BLADE SWING AREA (OBSTACLE FREE AREA ONLY)
- APPROXIMATE PROPOSED SPOILS AND LOG STORAGE TO BE CLEARED,THEN USED FOR TEMPORARY STORAGE
- P-POH — PROPOSED OVERHEAD POWER

TREE CLEARING LEGEND:

- FORESTLAND
- SHRUBLAND
- TREE & SHRUB CLEARING

1. TREES WILL BE FELLED AND CUT TO APPROXIMATE LENGTHS WITHIN THE LIMITS OF DISTURBANCE IN PROXIMITY TO THE PROPOSED LOG STORAGE AREA. FELLED TIMBER WILL BE STACKED IN PLACE UNTIL SUFFICIENT SPACE HAS BEEN CLEARED TO ESTABLISH IDENTIFIED LOG STORAGE AREAS. APPROXIMATE LOG STORAGE AREAS WILL BE FINALIZED BASED ON FIELD CONDITIONS.
2. CONTRACTOR TO MAINTAIN ROAD ACCESS DURING CONSTRUCTION WHEN NOT USING A BORE.
3. THE LIMITS OF TREE AND SHRUB CLEARING ARE BASED ON THE ECOLOGICAL COMMUNITY DATA DISCUSSED IN EXHIBIT 11 OF ARTICLE VIII APPLICATION. SEE EXHIBIT 11 FOR FURTHER DISCUSSION OF THE ECOLOGICAL COMMUNITY TYPES AND FACILITY'S IMPACTS TO FORESTLAND AND SHRUBLAND.

KEYMAP:

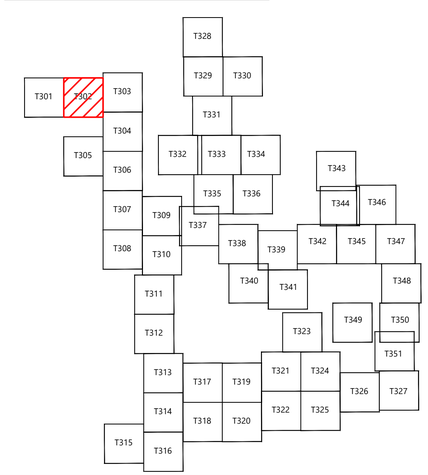

Westwood Surveying & Engineering

Phone (214) 473-4640
Toll Free (888) 937-5150
2805 North Dallas Parkway, Suite #150
Plano, TX 75093
ww-pc.com

Westwood Surveying and Engineering, P.C.

REDACTED - Matter No. 23-03002

EOR: Allison Leach, PE

PREPARED FOR:

Agricola Wind LLC

90 State Street
Albany, NY 12207

REVISIONS:

#	DATE	COMMENT	BY	CHK	APR
0	10/18/2024	ISSUE FOR PERMIT	NA	HR	AL

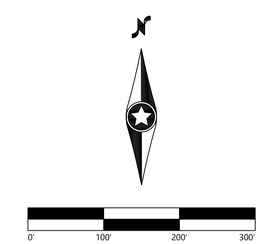

Agricola Wind Project

Cayuga County, New York

Tree Clearing - 1

ISSUE FOR PERMIT

DATE: 01/30/2025

SHEET: T302

REV: 0

LEGEND:

- T-# — TURBINE LOCATION
- ADLS-# — ADLS TOWER
- MET-# — PERMANENT MET TOWER
- PERMANENT ACCESS ROAD
- TEMPORARY INTERSECTION
- P-PUG — UNDERGROUND COLLECTION AND COMMUNICATION
- PROPOSED JUNCTION BOX
- BORE LOCATION
- DL — DISTURBANCE LIMITS
- EXISTING ROADS
- PARCEL LINES (BOUNDARY SURVEY)
- 900 — EX. INDEX CONTOUR
- EX. INTERVAL CONTOUR
- 900 — PROPOSED INDEX CONTOUR
- PROPOSED INTERVAL CONTOUR
- POH — EX. OVERHEAD POWER
- EX. UTILITY EASEMENT
- EX. RIGHT OF WAY
- EX. STREAM CHANNEL
- FEN — PROTECTION FENCE
- EX. CULVERTS
- EX. WETLAND
- 75-FT RESTRICTED ACTIVITIES AREA
- 100-FT REGULATED ADJACENT AREA
- EX. ENVIROMENTALLY SENSITIVE AREA
- FEMA MAPPED FLOOD HAZARD AREA
- PROPOSED FACILITIES
- PROPOSED BLADE SWING AREA (OBSTACLE FREE AREA ONLY)
- APPROXIMATE PROPOSED SPOILS AND LOG STORAGE TO BE CLEARED,THEN USED FOR TEMPORARY STORAGE
- P-POH — PROPOSED OVERHEAD POWER

TREE CLEARING LEGEND:

- FORESTLAND
- SHRUBLAND
- TREE & SHRUB CLEARING

1. TREES WILL BE FELLED AND CUT TO APPROXIMATE LENGTHS WITHIN THE LIMITS OF DISTURBANCE IN PROXIMITY TO THE PROPOSED LOG STORAGE AREA. FELLED TIMBER WILL BE STACKED IN PLACE UNTIL SUFFICIENT SPACE HAS BEEN CLEARED TO ESTABLISH IDENTIFIED LOG STORAGE AREAS. APPROXIMATE LOG STORAGE AREAS WILL BE FINALIZED BASED ON FIELD CONDITIONS.
2. CONTRACTOR TO MAINTAIN ROAD ACCESS DURING CONSTRUCTION WHEN NOT USING A BORE.
3. THE LIMITS OF TREE AND SHRUB CLEARING ARE BASED ON THE ECOLOGICAL COMMUNITY DATA DISCUSSED IN EXHIBIT 11 OF ARTICLE VIII APPLICATION. SEE EXHIBIT 11 FOR FURTHER DISCUSSION OF THE ECOLOGICAL COMMUNITY TYPES AND FACILITY'S IMPACTS TO FORESTLAND AND SHRUBLAND.

KEYMAP:

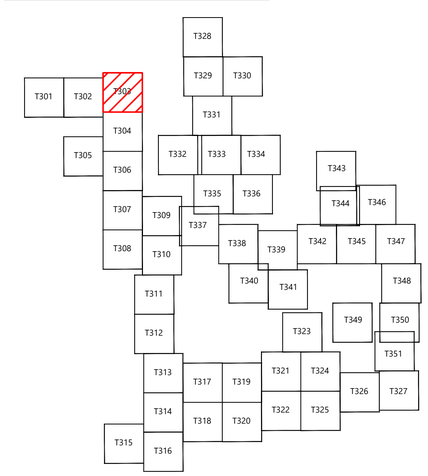

Westwood Surveying & Engineering

Phone (214) 473-4640
Toll Free (888) 937-5150
2805 North Dallas Parkway, Suite #150
Plano, TX 75093
ww-pc.com

Westwood Surveying and Engineering, P.C.

REDACTED - Matter No. 23-03002

EOR: Allison Leach, PE

PREPARED FOR:

Agricola Wind LLC

90 State Street
Albany, NY 12207

REVISIONS:

#	DATE	COMMENT	BY	CHK	APR
0	10/18/2024	ISSUE FOR PERMIT	NA	HR	AL

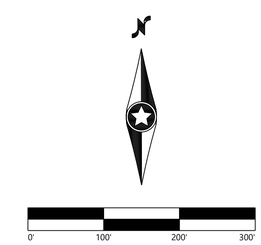

Agricola Wind Project

Cayuga County, New York

Tree Clearing - T-2

ISSUE FOR PERMIT

DATE: 01/30/2025

SHEET: T303

REV: 0

LEGEND:

- T-# — TURBINE LOCATION
- ADLS-# — ADLS TOWER
- MET-# — PERMANENT MET TOWER
- PERMANENT ACCESS ROAD
- TEMPORARY INTERSECTION
- P-PUG — UNDERGROUND COLLECTION AND COMMUNICATION
- PROPOSED JUNCTION BOX
- BORE LOCATION
- DL — DISTURBANCE LIMITS
- EXISTING ROADS
- PARCEL LINES (BOUNDARY SURVEY)
- 900 — EX. INDEX CONTOUR
- EX. INTERVAL CONTOUR
- 900 — PROPOSED INDEX CONTOUR
- PROPOSED INTERVAL CONTOUR
- POH — EX. OVERHEAD POWER
- EX. UTILITY EASEMENT
- EX. RIGHT OF WAY
- EX. STREAM CHANNEL
- TEN — PROTECTION FENCE
- EX. CULVERTS
- EX. WETLAND
- 75-FT RESTRICTED ACTIVITIES AREA
- 100-FT REGULATED ADJACENT AREA
- EX. ENVIROMENTALLY SENSITIVE AREA
- FEMA MAPPED FLOOD HAZARD AREA
- PROPOSED FACILITIES
- PROPOSED BLADE SWING AREA (OBSTACLE FREE AREA ONLY)
- APPROXIMATE PROPOSED SPOILS AND LOG STORAGE TO BE CLEARED,THEN USED FOR TEMPORARY STORAGE
- P-POH — PROPOSED OVERHEAD POWER

TREE CLEARING LEGEND:

- FORESTLAND
- SHRUBLAND
- TREE & SHRUB CLEARING

1. TREES WILL BE FELLED AND CUT TO APPROXIMATE LENGTHS WITHIN THE LIMITS OF DISTURBANCE IN PROXIMITY TO THE PROPOSED LOG STORAGE AREA. FELLED TIMBER WILL BE STACKED IN PLACE UNTIL SUFFICIENT SPACE HAS BEEN CLEARED TO ESTABLISH IDENTIFIED LOG STORAGE AREAS. APPROXIMATE LOG STORAGE AREAS WILL BE FINALIZED BASED ON FIELD CONDITIONS.
2. CONTRACTOR TO MAINTAIN ROAD ACCESS DURING CONSTRUCTION WHEN NOT USING A BORE.
3. THE LIMITS OF TREE AND SHRUB CLEARING ARE BASED ON THE ECOLOGICAL COMMUNITY DATA DISCUSSED IN EXHIBIT 11 OF ARTICLE VIII APPLICATION. SEE EXHIBIT 11 FOR FURTHER DISCUSSION OF THE ECOLOGICAL COMMUNITY TYPES AND FACILITY'S IMPACTS TO FORESTLAND AND SHRUBLAND.

KEYMAP:

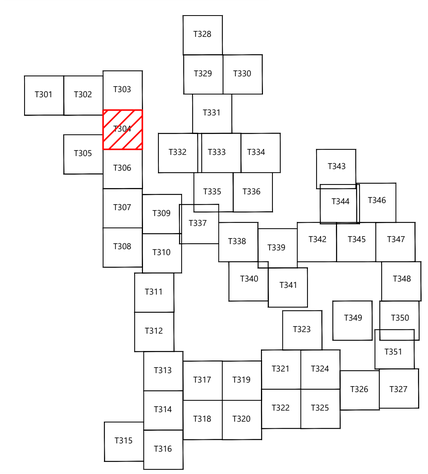

Westwood Surveying & Engineering

Phone (214) 473-4640
Toll Free (888) 937-5150
2805 North Dallas Parkway, Suite #150
Plano, TX 75093
ww-pc.com

Westwood Surveying and Engineering, P.C.

REDACTED - Matter No. 23-03002

EOR: Allison Leach, PE

PREPARED FOR:

Agricola Wind LLC

90 State Street
Albany, NY 12207

REVISIONS:

#	DATE	COMMENT	BY	CHK	APR
0	10/18/2024	ISSUE FOR PERMIT	NA	HR	AL

0' 100' 200' 300'

Agricola Wind Project

Cayuga County, New York

Tree Clearing - T-3

ISSUE FOR PERMIT

DATE: 01/30/2025

SHEET: T304

REV: 0

LEGEND:

- T-# — TURBINE LOCATION
- ADLS-# — ADLS TOWER
- MET-# — PERMANENT MET TOWER
- PERMANENT ACCESS ROAD
- TEMPORARY INTERSECTION
- P-PUG — UNDERGROUND COLLECTION AND COMMUNICATION
- PROPOSED JUNCTION BOX
- BORE LOCATION
- DL — DISTURBANCE LIMITS
- EXISTING ROADS
- PARCEL LINES (BOUNDARY SURVEY)
- 900 — EX. INDEX CONTOUR
- EX. INTERVAL CONTOUR
- 900 — PROPOSED INDEX CONTOUR
- PROPOSED INTERVAL CONTOUR
- POH — EX. OVERHEAD POWER
- EX. UTILITY EASEMENT
- EX. RIGHT OF WAY
- EX. STREAM CHANNEL
- FEN — PROTECTION FENCE
- EX. CULVERTS
- EX. WETLAND
- 75-FT RESTRICTED ACTIVITIES AREA
- 100-FT REGULATED ADJACENT AREA
- EX. ENVIROMENTALLY SENSITIVE AREA
- FEMA MAPPED FLOOD HAZARD AREA
- PROPOSED FACILITIES
- PROPOSED BLADE SWING AREA (OBSTACLE FREE AREA ONLY)
- APPROXIMATE PROPOSED SPOILS AND LOG STORAGE TO BE CLEARED,THEN USED FOR TEMPORARY STORAGE
- P-POH — PROPOSED OVERHEAD POWER

TREE CLEARING LEGEND:

- FORESTLAND
- SHRUBLAND
- TREE & SHRUB CLEARING

1. TREES WILL BE FELLED AND CUT TO APPROXIMATE LENGTHS WITHIN THE LIMITS OF DISTURBANCE IN PROXIMITY TO THE PROPOSED LOG STORAGE AREA. FELLED TIMBER WILL BE STACKED IN PLACE UNTIL SUFFICIENT SPACE HAS BEEN CLEARED TO ESTABLISH IDENTIFIED LOG STORAGE AREAS. APPROXIMATE LOG STORAGE AREAS WILL BE FINALIZED BASED ON FIELD CONDITIONS.
2. CONTRACTOR TO MAINTAIN ROAD ACCESS DURING CONSTRUCTION WHEN NOT USING A BORE.
3. THE LIMITS OF TREE AND SHRUB CLEARING ARE BASED ON THE ECOLOGICAL COMMUNITY DATA DISCUSSED IN EXHIBIT 11 OF ARTICLE VIII APPLICATION. SEE EXHIBIT 11 FOR FURTHER DISCUSSION OF THE ECOLOGICAL COMMUNITY TYPES AND FACILITY'S IMPACTS TO FORESTLAND AND SHRUBLAND.

KEYMAP:

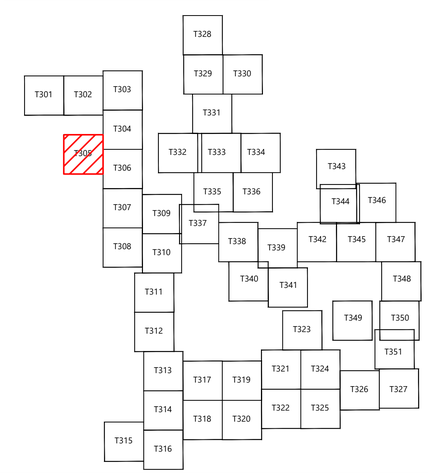

Westwood Surveying & Engineering

Phone (214) 473-4640
Toll Free (888) 937-5150
2805 North Dallas Parkway, Suite #150
Plano, TX 75093
ww-pc.com

Westwood Surveying and Engineering, P.C.

REDACTED - Matter No. 23-03002

EOR: Allison Leach, PE

PREPARED FOR:

Agricola Wind LLC

90 State Street
Albany, NY 12207

REVISIONS:

#	DATE	COMMENT	BY	CHK	APR
0	10/18/2024	ISSUE FOR PERMIT	NA	HR	AL

0' 100' 200' 300'

Agricola Wind Project

Cayuga County, New York

Tree Clearing - 2

ISSUE FOR PERMIT

DATE: 01/30/2025

SHEET: T305

REV: 0

LEGEND:

- T-# — TURBINE LOCATION
- ADLS-# — ADLS TOWER
- MET-# — PERMANENT MET TOWER
- PERMANENT ACCESS ROAD
- TEMPORARY INTERSECTION
- P-PUG — UNDERGROUND COLLECTION AND COMMUNICATION
- PROPOSED JUNCTION BOX
- BORE LOCATION
- DL — DISTURBANCE LIMITS
- EXISTING ROADS
- PARCEL LINES (BOUNDARY SURVEY)
- 900 — EX. INDEX CONTOUR
- EX. INTERVAL CONTOUR
- 900 — PROPOSED INDEX CONTOUR
- PROPOSED INTERVAL CONTOUR
- POH — EX. OVERHEAD POWER
- EX. UTILITY EASEMENT
- EX. RIGHT OF WAY
- EX. STREAM CHANNEL
- FEN — PROTECTION FENCE
- EX. CULVERTS
- EX. WETLAND
- 75-FT RESTRICTED ACTIVITIES AREA
- 100-FT REGULATED ADJACENT AREA
- EX. ENVIROMENTALLY SENSITIVE AREA
- FEMA MAPPED FLOOD HAZARD AREA
- PROPOSED FACILITIES
- PROPOSED BLADE SWING AREA (OBSTACLE FREE AREA ONLY)
- APPROXIMATE PROPOSED SPOILS AND LOG STORAGE TO BE CLEARED,THEN USED FOR TEMPORARY STORAGE
- P-POH — PROPOSED OVERHEAD POWER

TREE CLEARING LEGEND:

- FORESTLAND
- SHRUBLAND
- TREE & SHRUB CLEARING

1. TREES WILL BE FELLED AND CUT TO APPROXIMATE LENGTHS WITHIN THE LIMITS OF DISTURBANCE IN PROXIMITY TO THE PROPOSED LOG STORAGE AREA. FELLED TIMBER WILL BE STACKED IN PLACE UNTIL SUFFICIENT SPACE HAS BEEN CLEARED TO ESTABLISH IDENTIFIED LOG STORAGE AREAS. APPROXIMATE LOG STORAGE AREAS WILL BE FINALIZED BASED ON FIELD CONDITIONS.
2. CONTRACTOR TO MAINTAIN ROAD ACCESS DURING CONSTRUCTION WHEN NOT USING A BORE.
3. THE LIMITS OF TREE AND SHRUB CLEARING ARE BASED ON THE ECOLOGICAL COMMUNITY DATA DISCUSSED IN EXHIBIT 11 OF ARTICLE VIII APPLICATION. SEE EXHIBIT 11 FOR FURTHER DISCUSSION OF THE ECOLOGICAL COMMUNITY TYPES AND FACILITY'S IMPACTS TO FORESTLAND AND SHRUBLAND.

KEYMAP:

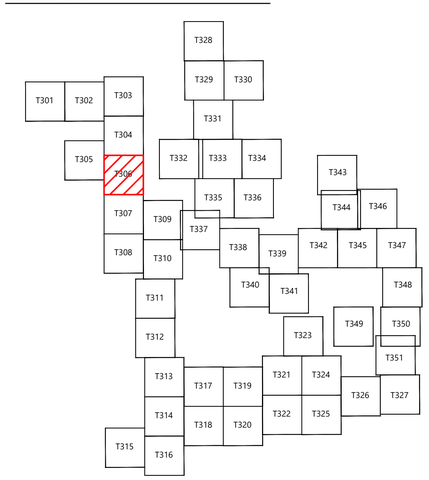

Westwood Surveying & Engineering

Phone (214) 473-4640
Toll Free (888) 937-5150
2805 North Dallas Parkway, Suite #150
Plano, TX 75093
ww-pc.com

Westwood Surveying and Engineering, P.C.

REDACTED - Matter No. 23-03002

EOR: Allison Leach, PE

PREPARED FOR:

Agricola Wind LLC

90 State Street
Albany, NY 12207

REVISIONS:

#	DATE	COMMENT	BY	CHK	APR
0	10/18/2024	ISSUE FOR PERMIT	NA	HR	AL

0' 100' 200' 300'

Agricola Wind Project

Cayuga County, New York

Tree Clearing - 3

ISSUE FOR PERMIT

DATE: 01/30/2025

SHEET: T306

REV: 0

LEGEND:

- T-# — TURBINE LOCATION
- ADLS-# — ADLS TOWER
- MET-# — PERMANENT MET TOWER
- PERMANENT ACCESS ROAD
- TEMPORARY INTERSECTION
- P-PUG — UNDERGROUND COLLECTION AND COMMUNICATION
- PROPOSED JUNCTION BOX
- BORE LOCATION
- DL — DISTURBANCE LIMITS
- EXISTING ROADS
- PARCEL LINES (BOUNDARY SURVEY)
- 900 — EX. INDEX CONTOUR
- EX. INTERVAL CONTOUR
- 900 — PROPOSED INDEX CONTOUR
- PROPOSED INTERVAL CONTOUR
- POH — EX. OVERHEAD POWER
- EX. UTILITY EASEMENT
- EX. RIGHT OF WAY
- EX. STREAM CHANNEL
- TFN — PROTECTION FENCE
- EX. CULVERTS
- EX. WETLAND
- 75-FT RESTRICTED ACTIVITIES AREA
- 100-FT REGULATED ADJACENT AREA
- EX. ENVIROMENTALLY SENSITIVE AREA
- FEMA MAPPED FLOOD HAZARD AREA
- PROPOSED FACILITIES
- PROPOSED BLADE SWING AREA (OBSTACLE FREE AREA ONLY)
- APPROXIMATE PROPOSED SPOILS AND LOG STORAGE TO BE CLEARED,THEN USED FOR TEMPORARY STORAGE
- P-POH — PROPOSED OVERHEAD POWER

TREE CLEARING LEGEND:

- FORESTLAND
- SHRUBLAND
- TREE & SHRUB CLEARING

1. TREES WILL BE FELLED AND CUT TO APPROXIMATE LENGTHS WITHIN THE LIMITS OF DISTURBANCE IN PROXIMITY TO THE PROPOSED LOG STORAGE AREA. FELLED TIMBER WILL BE STACKED IN PLACE UNTIL SUFFICIENT SPACE HAS BEEN CLEARED TO ESTABLISH IDENTIFIED LOG STORAGE AREAS. APPROXIMATE LOG STORAGE AREAS WILL BE FINALIZED BASED ON FIELD CONDITIONS.
2. CONTRACTOR TO MAINTAIN ROAD ACCESS DURING CONSTRUCTION WHEN NOT USING A BORE.
3. THE LIMITS OF TREE AND SHRUB CLEARING ARE BASED ON THE ECOLOGICAL COMMUNITY DATA DISCUSSED IN EXHIBIT 11 OF ARTICLE VIII APPLICATION. SEE EXHIBIT 11 FOR FURTHER DISCUSSION OF THE ECOLOGICAL COMMUNITY TYPES AND FACILITY'S IMPACTS TO FORESTLAND AND SHRUBLAND.

KEYMAP:

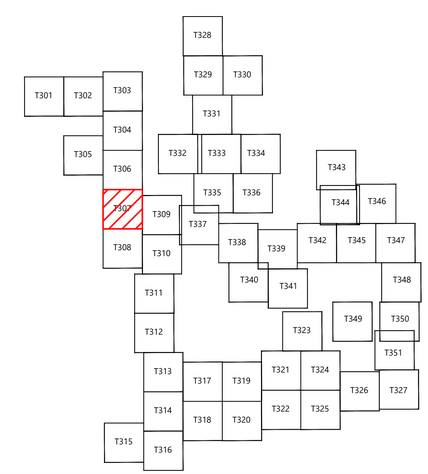

Westwood Surveying & Engineering

Phone (214) 473-4640
Toll Free (888) 937-5150
2805 North Dallas Parkway, Suite #150
Plano, TX 75093
ww-pc.com

Westwood Surveying and Engineering, P.C.

REDACTED - Matter No. 23-03002

EOR: Allison Leach, PE

PREPARED FOR:

Agricola Wind LLC

90 State Street
Albany, NY 12207

REVISIONS:

#	DATE	COMMENT	BY	CHK	APR
0	10/18/2024	ISSUE FOR PERMIT	NA	HR	AL

0' 100' 200' 300'

Agricola Wind Project

Cayuga County, New York

Tree Clearing - 4

ISSUE FOR PERMIT

DATE: 01/30/2025

SHEET: T307

REV: 0

LEGEND:

- T-# — TURBINE LOCATION
- ADLS-# — ADLS TOWER
- MET-# — PERMANENT MET TOWER
- PERMANENT ACCESS ROAD
- TEMPORARY INTERSECTION
- P-PUG — UNDERGROUND COLLECTION AND COMMUNICATION
- PROPOSED JUNCTION BOX
- BORE LOCATION
- DL — DISTURBANCE LIMITS
- EXISTING ROADS
- PARCEL LINES (BOUNDARY SURVEY)
- 900 — EX. INDEX CONTOUR
- EX. INTERVAL CONTOUR
- 900 — PROPOSED INDEX CONTOUR
- PROPOSED INTERVAL CONTOUR
- POH — EX. OVERHEAD POWER
- EX. UTILITY EASEMENT
- EX. RIGHT OF WAY
- EX. STREAM CHANNEL
- FEN — PROTECTION FENCE
- EX. CULVERTS
- EX. WETLAND
- 75-FT RESTRICTED ACTIVITIES AREA
- 100-FT REGULATED ADJACENT AREA
- EX. ENVIROMENTALLY SENSITIVE AREA
- FEMA MAPPED FLOOD HAZARD AREA
- PROPOSED FACILITIES
- PROPOSED BLADE SWING AREA (OBSTACLE FREE AREA ONLY)
- APPROXIMATE PROPOSED SPOILS AND LOG STORAGE TO BE CLEARED,THEN USED FOR TEMPORARY STORAGE
- P-POH — PROPOSED OVERHEAD POWER

TREE CLEARING LEGEND:

- FORESTLAND
- SHRUBLAND
- TREE & SHRUB CLEARING

1. TREES WILL BE FELLED AND CUT TO APPROXIMATE LENGTHS WITHIN THE LIMITS OF DISTURBANCE IN PROXIMITY TO THE PROPOSED LOG STORAGE AREA. FELLED TIMBER WILL BE STACKED IN PLACE UNTIL SUFFICIENT SPACE HAS BEEN CLEARED TO ESTABLISH IDENTIFIED LOG STORAGE AREAS. APPROXIMATE LOG STORAGE AREAS WILL BE FINALIZED BASED ON FIELD CONDITIONS.
2. CONTRACTOR TO MAINTAIN ROAD ACCESS DURING CONSTRUCTION WHEN NOT USING A BORE.
3. THE LIMITS OF TREE AND SHRUB CLEARING ARE BASED ON THE ECOLOGICAL COMMUNITY DATA DISCUSSED IN EXHIBIT 11 OF ARTICLE VIII APPLICATION. SEE EXHIBIT 11 FOR FURTHER DISCUSSION OF THE ECOLOGICAL COMMUNITY TYPES AND FACILITY'S IMPACTS TO FORESTLAND AND SHRUBLAND.

KEYMAP:

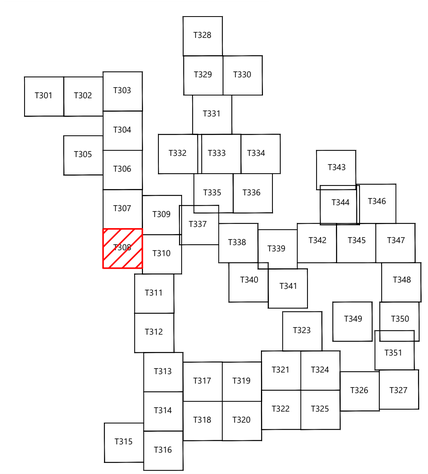

Westwood Surveying & Engineering

Phone (214) 473-4640
Toll Free (888) 937-5150
2805 North Dallas Parkway, Suite #150
Plano, TX 75093
ww-pc.com

Westwood Surveying and Engineering, P.C.

REDACTED - Matter No. 23-03002

EOR: Allison Leach, PE

PREPARED FOR:

Agricola Wind LLC

90 State Street
Albany, NY 12207

REVISIONS:

#	DATE	COMMENT	BY	CHK	APR
0	10/18/2024	ISSUE FOR PERMIT	NA	HR	AL

0' 100' 200' 300'

Agricola Wind Project

Cayuga County, New York

Tree Clearing - T-14

ISSUE FOR PERMIT

DATE: 01/30/2025

SHEET: T308

REV: 0

LEGEND:

- T-# — TURBINE LOCATION
- ADLS-# — ADLS TOWER
- MET-# — PERMANENT MET TOWER
- PERMANENT ACCESS ROAD
- TEMPORARY INTERSECTION
- P-PUG — UNDERGROUND COLLECTION AND COMMUNICATION
- PROPOSED JUNCTION BOX
- BORE LOCATION
- DL — DISTURBANCE LIMITS
- EXISTING ROADS
- PARCEL LINES (BOUNDARY SURVEY)
- 900 — EX. INDEX CONTOUR
- EX. INTERVAL CONTOUR
- 900 — PROPOSED INDEX CONTOUR
- PROPOSED INTERVAL CONTOUR
- POH — EX. OVERHEAD POWER
- EX. UTILITY EASEMENT
- EX. RIGHT OF WAY
- EX. STREAM CHANNEL
- TEN — PROTECTION FENCE
- EX. CULVERTS
- EX. WETLAND
- 75-FT RESTRICTED ACTIVITIES AREA
- 100-FT REGULATED ADJACENT AREA
- EX. ENVIROMENTALLY SENSITIVE AREA
- FEMA MAPPED FLOOD HAZARD AREA
- PROPOSED FACILITIES
- PROPOSED BLADE SWING AREA (OBSTACLE FREE AREA ONLY)
- APPROXIMATE PROPOSED SPOILS AND LOG STORAGE TO BE CLEARED,THEN USED FOR TEMPORARY STORAGE
- P-POH — PROPOSED OVERHEAD POWER

TREE CLEARING LEGEND:

- FORESTLAND
- SHRUBLAND
- TREE & SHRUB CLEARING

1. TREES WILL BE FELLED AND CUT TO APPROXIMATE LENGTHS WITHIN THE LIMITS OF DISTURBANCE IN PROXIMITY TO THE PROPOSED LOG STORAGE AREA. FELLED TIMBER WILL BE STACKED IN PLACE UNTIL SUFFICIENT SPACE HAS BEEN CLEARED TO ESTABLISH IDENTIFIED LOG STORAGE AREAS. APPROXIMATE LOG STORAGE AREAS WILL BE FINALIZED BASED ON FIELD CONDITIONS.
2. CONTRACTOR TO MAINTAIN ROAD ACCESS DURING CONSTRUCTION WHEN NOT USING A BORE.
3. THE LIMITS OF TREE AND SHRUB CLEARING ARE BASED ON THE ECOLOGICAL COMMUNITY DATA DISCUSSED IN EXHIBIT 11 OF ARTICLE VIII APPLICATION. SEE EXHIBIT 11 FOR FURTHER DISCUSSION OF THE ECOLOGICAL COMMUNITY TYPES AND FACILITY'S IMPACTS TO FORESTLAND AND SHRUBLAND.

KEYMAP:

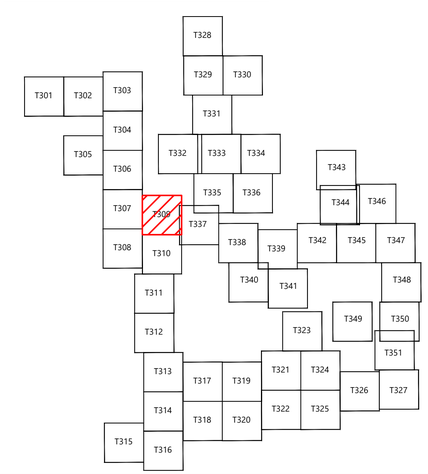

Westwood Surveying & Engineering

Phone (214) 473-4640
Toll Free (888) 937-5150
2805 North Dallas Parkway, Suite #150
Plano, TX 75093
ww-pc.com

Westwood Surveying and Engineering, P.C.

REDACTED - Matter No. 23-03002

EOR: Allison Leach, PE

PREPARED FOR:

Agricola Wind LLC

90 State Street
Albany, NY 12207

REVISIONS:

#	DATE	COMMENT	BY	CHK	APR
0	10/18/2024	ISSUE FOR PERMIT	NA	HR	AL

0' 100' 200' 300'

Agricola Wind Project

Cayuga County, New York

Tree Clearing - T-13

ISSUE FOR PERMIT

DATE: 01/30/2025

SHEET: T309

REV: 0

LEGEND:

- T-# — TURBINE LOCATION
- ADLS-# — ADLS TOWER
- MET-# — PERMANENT MET TOWER
- PERMANENT ACCESS ROAD
- TEMPORARY INTERSECTION
- P-PUG — UNDERGROUND COLLECTION AND COMMUNICATION
- PROPOSED JUNCTION BOX
- BORE LOCATION
- DL — DISTURBANCE LIMITS
- EXISTING ROADS
- PARCEL LINES (BOUNDARY SURVEY)
- 900 — EX. INDEX CONTOUR
- EX. INTERVAL CONTOUR
- 900 — PROPOSED INDEX CONTOUR
- PROPOSED INTERVAL CONTOUR
- POH — EX. OVERHEAD POWER
- EX. UTILITY EASEMENT
- EX. RIGHT OF WAY
- EX. STREAM CHANNEL
- FEN — PROTECTION FENCE
- EX. CULVERTS
- EX. WETLAND
- 75-FT RESTRICTED ACTIVITIES AREA
- 100-FT REGULATED ADJACENT AREA
- EX. ENVIROMENTALLY SENSITIVE AREA
- FEMA MAPPED FLOOD HAZARD AREA
- PROPOSED FACILITIES
- PROPOSED BLADE SWING AREA (OBSTACLE FREE AREA ONLY)
- APPROXIMATE PROPOSED SPOILS AND LOG STORAGE TO BE CLEARED,THEN USED FOR TEMPORARY STORAGE
- P-POH — PROPOSED OVERHEAD POWER

TREE CLEARING LEGEND:

- FORESTLAND
- SHRUBLAND
- TREE & SHRUB CLEARING

1. TREES WILL BE FELLED AND CUT TO APPROXIMATE LENGTHS WITHIN THE LIMITS OF DISTURBANCE IN PROXIMITY TO THE PROPOSED LOG STORAGE AREA. FELLED TIMBER WILL BE STACKED IN PLACE UNTIL SUFFICIENT SPACE HAS BEEN CLEARED TO ESTABLISH IDENTIFIED LOG STORAGE AREAS. APPROXIMATE LOG STORAGE AREAS WILL BE FINALIZED BASED ON FIELD CONDITIONS.
2. CONTRACTOR TO MAINTAIN ROAD ACCESS DURING CONSTRUCTION WHEN NOT USING A BORE.
3. THE LIMITS OF TREE AND SHRUB CLEARING ARE BASED ON THE ECOLOGICAL COMMUNITY DATA DISCUSSED IN EXHIBIT 11 OF ARTICLE VIII APPLICATION. SEE EXHIBIT 11 FOR FURTHER DISCUSSION OF THE ECOLOGICAL COMMUNITY TYPES AND FACILITY'S IMPACTS TO FORESTLAND AND SHRUBLAND.

KEYMAP:

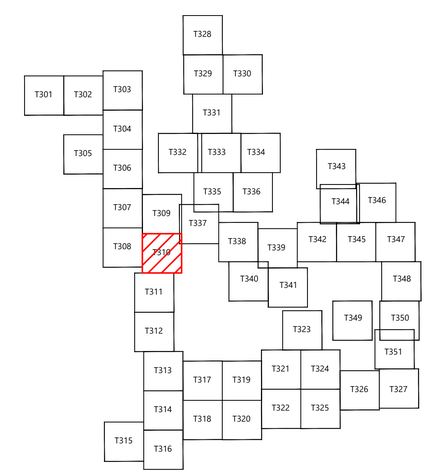

Westwood Surveying & Engineering

Phone (214) 473-4640
Toll Free (888) 937-5150
2805 North Dallas Parkway, Suite #150
Plano, TX 75093
ww-pc.com

Westwood Surveying and Engineering, P.C.

REDACTED - Matter No. 23-03002

EOR: Allison Leach, PE

PREPARED FOR:

Agricola Wind LLC

90 State Street
Albany, NY 12207

REVISIONS:

#	DATE	COMMENT	BY	CHK	APR
0	10/18/2024	ISSUE FOR PERMIT	NA	HR	AL

0' 100' 200' 300'

Agricola Wind Project

Cayuga County, New York

Tree Clearing - 5

ISSUE FOR PERMIT

DATE: 01/30/2025

SHEET: T310

REV: 0

LEGEND:

- T-# — TURBINE LOCATION
- ADLS-# — ADLS TOWER
- MET-# — PERMANENT MET TOWER
- PERMANENT ACCESS ROAD
- TEMPORARY INTERSECTION
- P-PUG — UNDERGROUND COLLECTION AND COMMUNICATION
- PROPOSED JUNCTION BOX
- BORE LOCATION
- DL — DISTURBANCE LIMITS
- EXISTING ROADS
- PARCEL LINES (BOUNDARY SURVEY)
- 900 — EX. INDEX CONTOUR
- EX. INTERVAL CONTOUR
- 900 — PROPOSED INDEX CONTOUR
- PROPOSED INTERVAL CONTOUR
- POH — EX. OVERHEAD POWER
- EX. UTILITY EASEMENT
- EX. RIGHT OF WAY
- EX. STREAM CHANNEL
- TEN — PROTECTION FENCE
- EX. CULVERTS
- EX. WETLAND
- 75-FT RESTRICTED ACTIVITIES AREA
- 100-FT REGULATED ADJACENT AREA
- EX. ENVIROMENTALLY SENSITIVE AREA
- FEMA MAPPED FLOOD HAZARD AREA
- PROPOSED FACILITIES
- PROPOSED BLADE SWING AREA (OBSTACLE FREE AREA ONLY)
- APPROXIMATE PROPOSED SPOILS AND LOG STORAGE TO BE CLEARED,THEN USED FOR TEMPORARY STORAGE
- P-POH — PROPOSED OVERHEAD POWER

TREE CLEARING LEGEND:

- FORESTLAND
- SHRUBLAND
- TREE & SHRUB CLEARING

1. TREES WILL BE FELLED AND CUT TO APPROXIMATE LENGTHS WITHIN THE LIMITS OF DISTURBANCE IN PROXIMITY TO THE PROPOSED LOG STORAGE AREA. FELLED TIMBER WILL BE STACKED IN PLACE UNTIL SUFFICIENT SPACE HAS BEEN CLEARED TO ESTABLISH IDENTIFIED LOG STORAGE AREAS. APPROXIMATE LOG STORAGE AREAS WILL BE FINALIZED BASED ON FIELD CONDITIONS.
2. CONTRACTOR TO MAINTAIN ROAD ACCESS DURING CONSTRUCTION WHEN NOT USING A BORE.
3. THE LIMITS OF TREE AND SHRUB CLEARING ARE BASED ON THE ECOLOGICAL COMMUNITY DATA DISCUSSED IN EXHIBIT 11 OF ARTICLE VIII APPLICATION. SEE EXHIBIT 11 FOR FURTHER DISCUSSION OF THE ECOLOGICAL COMMUNITY TYPES AND FACILITY'S IMPACTS TO FORESTLAND AND SHRUBLAND.

KEYMAP:

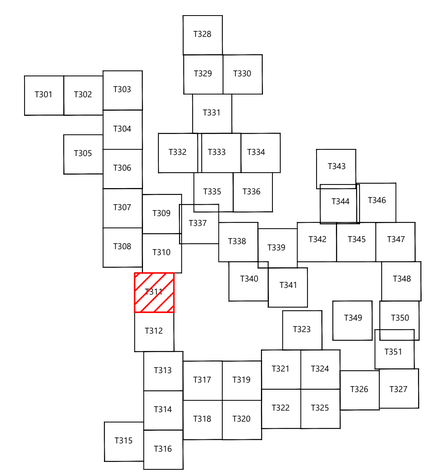

Westwood Surveying & Engineering

Phone (214) 473-4640
Toll Free (888) 937-5150
2805 North Dallas Parkway, Suite #150
Plano, TX 75093
ww-pc.com

Westwood Surveying and Engineering, P.C.

REDACTED - Matter No. 23-03002

EOR: Allison Leach, PE

PREPARED FOR:

Agricola Wind LLC

90 State Street
Albany, NY 12207

REVISIONS:

#	DATE	COMMENT	BY	CHK	APR
0	10/18/2024	ISSUE FOR PERMIT	NA	HR	AL

0' 100' 200' 300'

Agricola Wind Project

Cayuga County, New York

Tree Clearing - T-15

ISSUE FOR PERMIT

DATE: 01/30/2025

SHEET: T311

REV: 0

LEGEND:

- T-# — TURBINE LOCATION
- ADLS-# — ADLS TOWER
- MET-# — PERMANENT MET TOWER
- PERMANENT ACCESS ROAD
- TEMPORARY INTERSECTION
- P-PUG — UNDERGROUND COLLECTION AND COMMUNICATION
- PROPOSED JUNCTION BOX
- BORE LOCATION
- DL — DISTURBANCE LIMITS
- EXISTING ROADS
- PARCEL LINES (BOUNDARY SURVEY)
- 900 — EX. INDEX CONTOUR
- EX. INTERVAL CONTOUR
- 900 — PROPOSED INDEX CONTOUR
- PROPOSED INTERVAL CONTOUR
- POH — EX. OVERHEAD POWER
- EX. UTILITY EASEMENT
- EX. RIGHT OF WAY
- EX. STREAM CHANNEL
- TEN — PROTECTION FENCE
- EX. CULVERTS
- EX. WETLAND
- 75-FT RESTRICTED ACTIVITIES AREA
- 100-FT REGULATED ADJACENT AREA
- EX. ENVIROMENTALLY SENSITIVE AREA
- FEMA MAPPED FLOOD HAZARD AREA
- PROPOSED FACILITIES
- PROPOSED BLADE SWING AREA (OBSTACLE FREE AREA ONLY)
- APPROXIMATE PROPOSED SPOILS AND LOG STORAGE TO BE CLEARED,THEN USED FOR TEMPORARY STORAGE
- P-POH — PROPOSED OVERHEAD POWER

TREE CLEARING LEGEND:

- FORESTLAND
- SHRUBLAND
- TREE & SHRUB CLEARING

1. TREES WILL BE FELLED AND CUT TO APPROXIMATE LENGTHS WITHIN THE LIMITS OF DISTURBANCE IN PROXIMITY TO THE PROPOSED LOG STORAGE AREA. FELLED TIMBER WILL BE STACKED IN PLACE UNTIL SUFFICIENT SPACE HAS BEEN CLEARED TO ESTABLISH IDENTIFIED LOG STORAGE AREAS. APPROXIMATE LOG STORAGE AREAS WILL BE FINALIZED BASED ON FIELD CONDITIONS.
2. CONTRACTOR TO MAINTAIN ROAD ACCESS DURING CONSTRUCTION WHEN NOT USING A BORE.
3. THE LIMITS OF TREE AND SHRUB CLEARING ARE BASED ON THE ECOLOGICAL COMMUNITY DATA DISCUSSED IN EXHIBIT 11 OF ARTICLE VIII APPLICATION. SEE EXHIBIT 11 FOR FURTHER DISCUSSION OF THE ECOLOGICAL COMMUNITY TYPES AND FACILITY'S IMPACTS TO FORESTLAND AND SHRUBLAND.

KEYMAP:

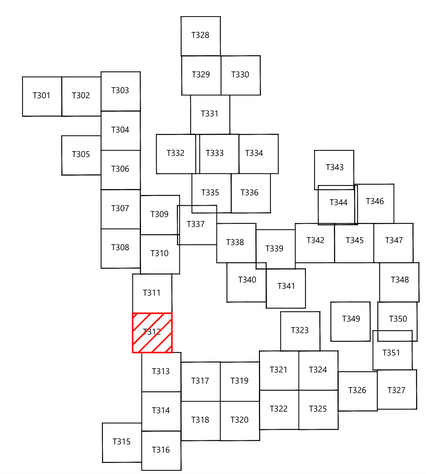

Westwood Surveying & Engineering

Phone (214) 473-4640
Toll Free (888) 937-5150
2805 North Dallas Parkway, Suite #150
Plano, TX 75093
ww-pc.com

Westwood Surveying and Engineering, P.C.

REDACTED - Matter No. 23-03002

EOR: Allison Leach, PE

PREPARED FOR:

Agricola Wind LLC

90 State Street
Albany, NY 12207

REVISIONS:

#	DATE	COMMENT	BY	CHK	APR
0	10/18/2024	ISSUE FOR PERMIT	NA	HR	AL

0' 100' 200' 300'

Agricola Wind Project

Cayuga County, New York

Tree Clearing - 6

ISSUE FOR PERMIT

DATE: 01/30/2025

SHEET: T312

REV: 0

LEGEND:

- T-# — TURBINE LOCATION
- ADLS-# — ADLS TOWER
- MET-# — PERMANENT MET TOWER
- PERMANENT ACCESS ROAD
- TEMPORARY INTERSECTION
- P-PUG — UNDERGROUND COLLECTION AND COMMUNICATION
- PROPOSED JUNCTION BOX
- BORE LOCATION
- DL — DISTURBANCE LIMITS
- EXISTING ROADS
- PARCEL LINES (BOUNDARY SURVEY)
- 900 — EX. INDEX CONTOUR
- EX. INTERVAL CONTOUR
- 900 — PROPOSED INDEX CONTOUR
- PROPOSED INTERVAL CONTOUR
- POH — EX. OVERHEAD POWER
- EX. UTILITY EASEMENT
- EX. RIGHT OF WAY
- EX. STREAM CHANNEL
- TFN — PROTECTION FENCE
- EX. CULVERTS
- EX. WETLAND
- 75-FT RESTRICTED ACTIVITIES AREA
- 100-FT REGULATED ADJACENT AREA
- EX. ENVIROMENTALLY SENSITIVE AREA
- FEMA MAPPED FLOOD HAZARD AREA
- PROPOSED FACILITIES
- PROPOSED BLADE SWING AREA (OBSTACLE FREE AREA ONLY)
- APPROXIMATE PROPOSED SPOILS AND LOG STORAGE TO BE CLEARED,THEN USED FOR TEMPORARY STORAGE
- P-POH — PROPOSED OVERHEAD POWER

TREE CLEARING LEGEND:

- FORESTLAND
- SHRUBLAND
- TREE & SHRUB CLEARING

1. TREES WILL BE FELLED AND CUT TO APPROXIMATE LENGTHS WITHIN THE LIMITS OF DISTURBANCE IN PROXIMITY TO THE PROPOSED LOG STORAGE AREA. FELLED TIMBER WILL BE STACKED IN PLACE UNTIL SUFFICIENT SPACE HAS BEEN CLEARED TO ESTABLISH IDENTIFIED LOG STORAGE AREAS. APPROXIMATE LOG STORAGE AREAS WILL BE FINALIZED BASED ON FIELD CONDITIONS.
2. CONTRACTOR TO MAINTAIN ROAD ACCESS DURING CONSTRUCTION WHEN NOT USING A BORE.
3. THE LIMITS OF TREE AND SHRUB CLEARING ARE BASED ON THE ECOLOGICAL COMMUNITY DATA DISCUSSED IN EXHIBIT 11 OF ARTICLE VIII APPLICATION. SEE EXHIBIT 11 FOR FURTHER DISCUSSION OF THE ECOLOGICAL COMMUNITY TYPES AND FACILITY'S IMPACTS TO FORESTLAND AND SHRUBLAND.

KEYMAP:

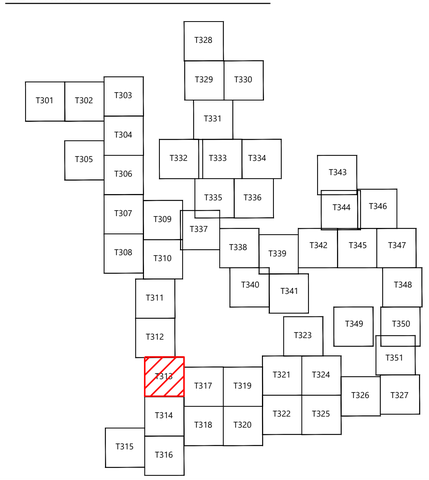

Westwood Surveying & Engineering

Phone (214) 473-4640
Toll Free (888) 937-5150
2805 North Dallas Parkway, Suite #150
Plano, TX 75093
ww-pc.com

Westwood Surveying and Engineering, P.C.

REDACTED - Matter No. 23-03002

EOR: Allison Leach, PE

PREPARED FOR:

Agricola Wind LLC

90 State Street
Albany, NY 12207

REVISIONS:

#	DATE	COMMENT	BY	CHK	APR
0	10/18/2024	ISSUE FOR PERMIT	NA	HR	AL

0' 100' 200' 300'

Agricola Wind Project

Cayuga County, New York

Tree Clearing - 7

ISSUE FOR PERMIT

DATE: 01/30/2025

SHEET: T313

REV: 0

LEGEND:

- T-# — TURBINE LOCATION
- ADLS-# — ADLS TOWER
- MET-# — PERMANENT MET TOWER
- PERMANENT ACCESS ROAD
- TEMPORARY INTERSECTION
- P-PUG — UNDERGROUND COLLECTION AND COMMUNICATION
- PROPOSED JUNCTION BOX
- BORE LOCATION
- DL — DISTURBANCE LIMITS
- EXISTING ROADS
- PARCEL LINES (BOUNDARY SURVEY)
- 900 — EX. INDEX CONTOUR
- EX. INTERVAL CONTOUR
- 900 — PROPOSED INDEX CONTOUR
- PROPOSED INTERVAL CONTOUR
- POH — EX. OVERHEAD POWER
- EX. UTILITY EASEMENT
- EX. RIGHT OF WAY
- EX. STREAM CHANNEL
- TFN — PROTECTION FENCE
- EX. CULVERTS
- EX. WETLAND
- 75-FT RESTRICTED ACTIVITIES AREA
- 100-FT REGULATED ADJACENT AREA
- EX. ENVIROMENTALLY SENSITIVE AREA
- FEMA MAPPED FLOOD HAZARD AREA
- PROPOSED FACILITIES
- PROPOSED BLADE SWING AREA (OBSTACLE FREE AREA ONLY)
- APPROXIMATE PROPOSED SPOILS AND LOG STORAGE TO BE CLEARED,THEN USED FOR TEMPORARY STORAGE
- P-POH — PROPOSED OVERHEAD POWER

TREE CLEARING LEGEND:

- FORESTLAND
- SHRUBLAND
- TREE & SHRUB CLEARING

1. TREES WILL BE FELLED AND CUT TO APPROXIMATE LENGTHS WITHIN THE LIMITS OF DISTURBANCE IN PROXIMITY TO THE PROPOSED LOG STORAGE AREA. FELLED TIMBER WILL BE STACKED IN PLACE UNTIL SUFFICIENT SPACE HAS BEEN CLEARED TO ESTABLISH IDENTIFIED LOG STORAGE AREAS. APPROXIMATE LOG STORAGE AREAS WILL BE FINALIZED BASED ON FIELD CONDITIONS.
2. CONTRACTOR TO MAINTAIN ROAD ACCESS DURING CONSTRUCTION WHEN NOT USING A BORE.
3. THE LIMITS OF TREE AND SHRUB CLEARING ARE BASED ON THE ECOLOGICAL COMMUNITY DATA DISCUSSED IN EXHIBIT 11 OF ARTICLE VIII APPLICATION. SEE EXHIBIT 11 FOR FURTHER DISCUSSION OF THE ECOLOGICAL COMMUNITY TYPES AND FACILITY'S IMPACTS TO FORESTLAND AND SHRUBLAND.

KEYMAP:

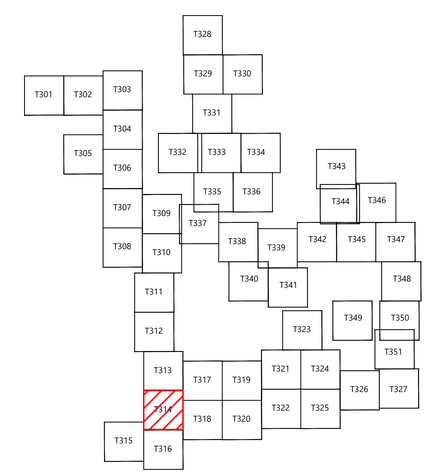

Westwood Surveying & Engineering

Phone (214) 473-4640
Toll Free (888) 937-5150
2805 North Dallas Parkway, Suite #150
Plano, TX 75093
ww-pc.com

Westwood Surveying and Engineering, P.C.

REDACTED - Matter No. 23-03002

EOR: Allison Leach, PE

PREPARED FOR:

Agricola Wind LLC

90 State Street
Albany, NY 12207

REVISIONS:

#	DATE	COMMENT	BY	CHK	APR
0	10/18/2024	ISSUE FOR PERMIT	NA	HR	AL

0' 100' 200' 300'

Agricola Wind Project

Cayuga County, New York

Tree Clearing - 8

ISSUE FOR PERMIT

DATE: 01/30/2025

SHEET: T314

REV: 0

LEGEND:

- T-# — TURBINE LOCATION
- ADLS-# — ADLS TOWER
- MET-# — PERMANENT MET TOWER
- PERMANENT ACCESS ROAD
- TEMPORARY INTERSECTION
- P-PUG — UNDERGROUND COLLECTION AND COMMUNICATION
- PROPOSED JUNCTION BOX
- BORE LOCATION
- DL — DISTURBANCE LIMITS
- EXISTING ROADS
- PARCEL LINES (BOUNDARY SURVEY)
- 900 — EX. INDEX CONTOUR
- EX. INTERVAL CONTOUR
- 900 — PROPOSED INDEX CONTOUR
- PROPOSED INTERVAL CONTOUR
- POH — EX. OVERHEAD POWER
- EX. UTILITY EASEMENT
- EX. RIGHT OF WAY
- EX. STREAM CHANNEL
- TEN — PROTECTION FENCE
- EX. CULVERTS
- EX. WETLAND
- 75-FT RESTRICTED ACTIVITIES AREA
- 100-FT REGULATED ADJACENT AREA
- EX. ENVIROMENTALLY SENSITIVE AREA
- FEMA MAPPED FLOOD HAZARD AREA
- PROPOSED FACILITIES
- PROPOSED BLADE SWING AREA (OBSTACLE FREE AREA ONLY)
- APPROXIMATE PROPOSED SPOILS AND LOG STORAGE TO BE CLEARED,THEN USED FOR TEMPORARY STORAGE
- P-POH — PROPOSED OVERHEAD POWER

TREE CLEARING LEGEND:

- FORESTLAND
- SHRUBLAND
- TREE & SHRUB CLEARING

1. TREES WILL BE FELLED AND CUT TO APPROXIMATE LENGTHS WITHIN THE LIMITS OF DISTURBANCE IN PROXIMITY TO THE PROPOSED LOG STORAGE AREA. FELLED TIMBER WILL BE STACKED IN PLACE UNTIL SUFFICIENT SPACE HAS BEEN CLEARED TO ESTABLISH IDENTIFIED LOG STORAGE AREAS. APPROXIMATE LOG STORAGE AREAS WILL BE FINALIZED BASED ON FIELD CONDITIONS.
2. CONTRACTOR TO MAINTAIN ROAD ACCESS DURING CONSTRUCTION WHEN NOT USING A BORE.
3. THE LIMITS OF TREE AND SHRUB CLEARING ARE BASED ON THE ECOLOGICAL COMMUNITY DATA DISCUSSED IN EXHIBIT 11 OF ARTICLE VIII APPLICATION. SEE EXHIBIT 11 FOR FURTHER DISCUSSION OF THE ECOLOGICAL COMMUNITY TYPES AND FACILITY'S IMPACTS TO FORESTLAND AND SHRUBLAND.

KEYMAP:

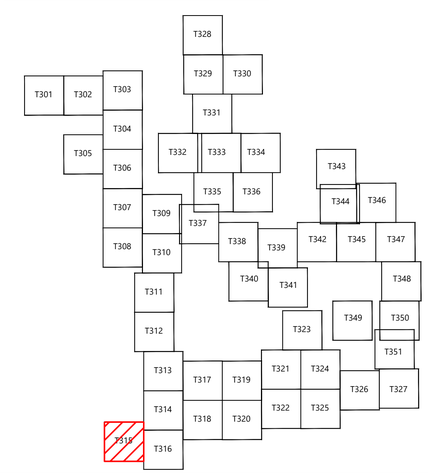

Westwood Surveying & Engineering
Phone (214) 473-4640
Toll Free (888) 937-5150
2805 North Dallas Parkway, Suite #150
Plano, TX 75093
ww-pc.com
Westwood Surveying and Engineering, P.C.

REDACTED - Matter No. 23-03002

EOR: Allison Leach, PE

PREPARED FOR:

Agricola Wind LLC

90 State Street
Albany, NY 12207

REVISIONS:

#	DATE	COMMENT	BY	CHK	APR
0	10/18/2024	ISSUE FOR PERMIT	NA	HR	AL

0' 100' 200' 300'

Agricola Wind Project

Cayuga County, New York

Tree Clearing - 9

ISSUE FOR PERMIT

DATE: 01/30/2025

SHEET: T315

REV: 0

LEGEND:

- T-# — TURBINE LOCATION
- ADLS-# — ADLS TOWER
- MET-# — PERMANENT MET TOWER
- PERMANENT ACCESS ROAD
- TEMPORARY INTERSECTION
- P-PUG — UNDERGROUND COLLECTION AND COMMUNICATION
- PROPOSED JUNCTION BOX
- BORE LOCATION
- DL — DISTURBANCE LIMITS
- EXISTING ROADS
- PARCEL LINES (BOUNDARY SURVEY)
- 900 — EX. INDEX CONTOUR
- EX. INTERVAL CONTOUR
- 900 — PROPOSED INDEX CONTOUR
- PROPOSED INTERVAL CONTOUR
- POH — EX. OVERHEAD POWER
- EX. UTILITY EASEMENT
- EX. RIGHT OF WAY
- EX. STREAM CHANNEL
- FEN — PROTECTION FENCE
- EX. CULVERTS
- EX. WETLAND
- 75-FT RESTRICTED ACTIVITIES AREA
- 100-FT REGULATED ADJACENT AREA
- EX. ENVIROMENTALLY SENSITIVE AREA
- FEMA MAPPED FLOOD HAZARD AREA
- PROPOSED FACILITIES
- PROPOSED BLADE SWING AREA (OBSTACLE FREE AREA ONLY)
- APPROXIMATE PROPOSED SPOILS AND LOG STORAGE TO BE CLEARED,THEN USED FOR TEMPORARY STORAGE
- P-POH — PROPOSED OVERHEAD POWER

TREE CLEARING LEGEND:

- FORESTLAND
- SHRUBLAND
- TREE & SHRUB CLEARING

1. TREES WILL BE FELLED AND CUT TO APPROXIMATE LENGTHS WITHIN THE LIMITS OF DISTURBANCE IN PROXIMITY TO THE PROPOSED LOG STORAGE AREA. FELLED TIMBER WILL BE STACKED IN PLACE UNTIL SUFFICIENT SPACE HAS BEEN CLEARED TO ESTABLISH IDENTIFIED LOG STORAGE AREAS. APPROXIMATE LOG STORAGE AREAS WILL BE FINALIZED BASED ON FIELD CONDITIONS.
2. CONTRACTOR TO MAINTAIN ROAD ACCESS DURING CONSTRUCTION WHEN NOT USING A BORE.
3. THE LIMITS OF TREE AND SHRUB CLEARING ARE BASED ON THE ECOLOGICAL COMMUNITY DATA DISCUSSED IN EXHIBIT 11 OF ARTICLE VIII APPLICATION. SEE EXHIBIT 11 FOR FURTHER DISCUSSION OF THE ECOLOGICAL COMMUNITY TYPES AND FACILITY'S IMPACTS TO FORESTLAND AND SHRUBLAND.

KEYMAP:

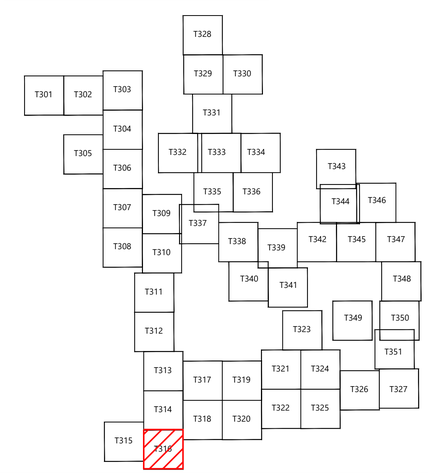

Westwood Surveying & Engineering

Phone (214) 473-4640
Toll Free (888) 937-5150
2805 North Dallas Parkway, Suite #150
Plano, TX 75093
ww-pc.com

Westwood Surveying and Engineering, P.C.

REDACTED - Matter No. 23-03002

EOR: Allison Leach, PE

PREPARED FOR:

Agricola Wind LLC

90 State Street
Albany, NY 12207

REVISIONS:

#	DATE	COMMENT	BY	CHK	APR
0	10/18/2024	ISSUE FOR PERMIT	NA	HR	AL

0' 100' 200' 300'

Agricola Wind Project

Cayuga County, New York

Tree Clearing - T-24

ISSUE FOR PERMIT

DATE: 01/30/2025

SHEET: T316

REV: 0

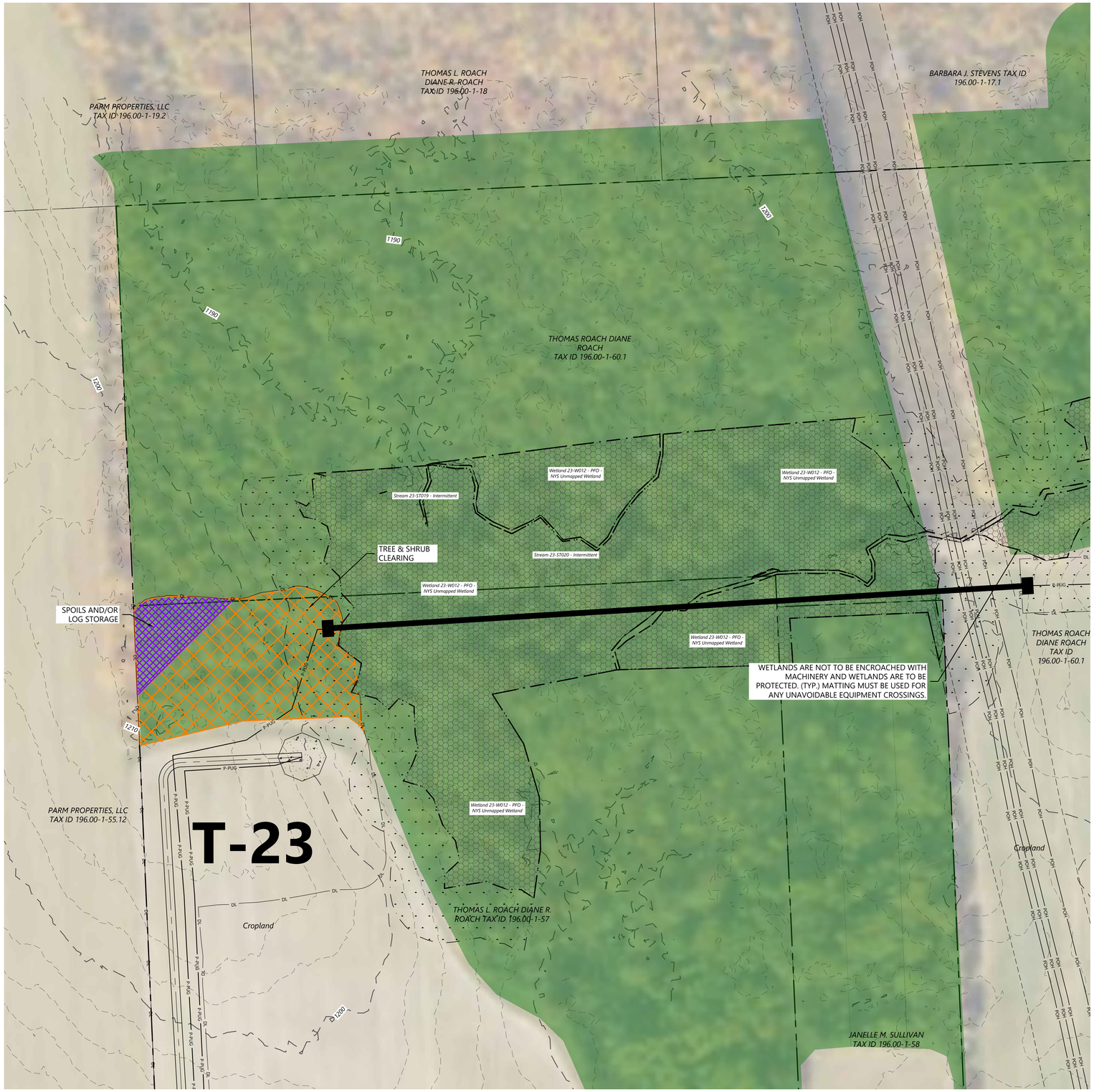

LEGEND:

- T-# — TURBINE LOCATION
- ADLS-# — ADLS TOWER
- MET-# — PERMANENT MET TOWER
- PERMANENT ACCESS ROAD
- TEMPORARY INTERSECTION
- P-PUG — UNDERGROUND COLLECTION AND COMMUNICATION
- PROPOSED JUNCTION BOX
- BORE LOCATION
- DL — DISTURBANCE LIMITS
- EXISTING ROADS
- PARCEL LINES (BOUNDARY SURVEY)
- 900 — EX. INDEX CONTOUR
- EX. INTERVAL CONTOUR
- 900 — PROPOSED INDEX CONTOUR
- PROPOSED INTERVAL CONTOUR
- POH — EX. OVERHEAD POWER
- EX. UTILITY EASEMENT
- EX. RIGHT OF WAY
- EX. STREAM CHANNEL
- TEN — PROTECTION FENCE
- EX. CULVERTS
- EX. WETLAND
- 75-FT RESTRICTED ACTIVITIES AREA
- 100-FT REGULATED ADJACENT AREA
- EX. ENVIROMENTALLY SENSITIVE AREA
- FEMA MAPPED FLOOD HAZARD AREA
- PROPOSED FACILITIES
- PROPOSED BLADE SWING AREA (OBSTACLE FREE AREA ONLY)
- APPROXIMATE PROPOSED SPOILS AND LOG STORAGE TO BE CLEARED,THEN USED FOR TEMPORARY STORAGE
- P-POH — PROPOSED OVERHEAD POWER

TREE CLEARING LEGEND:

- FORESTLAND
- SHRUBLAND
- TREE & SHRUB CLEARING

1. TREES WILL BE FELLED AND CUT TO APPROXIMATE LENGTHS WITHIN THE LIMITS OF DISTURBANCE IN PROXIMITY TO THE PROPOSED LOG STORAGE AREA. FELLED TIMBER WILL BE STACKED IN PLACE UNTIL SUFFICIENT SPACE HAS BEEN CLEARED TO ESTABLISH IDENTIFIED LOG STORAGE AREAS. APPROXIMATE LOG STORAGE AREAS WILL BE FINALIZED BASED ON FIELD CONDITIONS.
2. CONTRACTOR TO MAINTAIN ROAD ACCESS DURING CONSTRUCTION WHEN NOT USING A BORE.
3. THE LIMITS OF TREE AND SHRUB CLEARING ARE BASED ON THE ECOLOGICAL COMMUNITY DATA DISCUSSED IN EXHIBIT 11 OF ARTICLE VIII APPLICATION. SEE EXHIBIT 11 FOR FURTHER DISCUSSION OF THE ECOLOGICAL COMMUNITY TYPES AND FACILITY'S IMPACTS TO FORESTLAND AND SHRUBLAND.

KEYMAP:

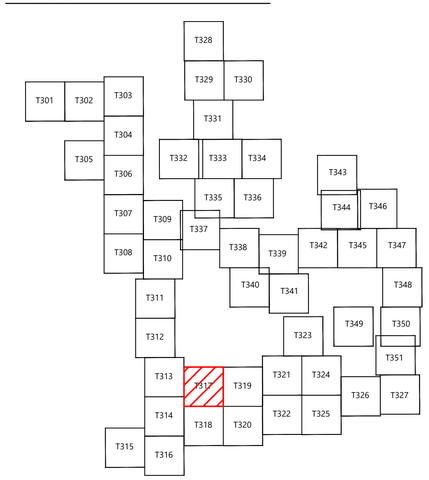

Westwood Surveying & Engineering

Phone (214) 473-4640
Toll Free (888) 937-5150
2805 North Dallas Parkway, Suite #150
Plano, TX 75093
ww-pc.com

Westwood Surveying and Engineering, P.C.

REDACTED - Matter No. 23-03002

EOR: Allison Leach, PE

PREPARED FOR:

Agricola Wind LLC

90 State Street
Albany, NY 12207

REVISIONS:

#	DATE	COMMENT	BY	CHK	APR
0	10/18/2024	ISSUE FOR PERMIT	NA	HR	AL

0' 100' 200' 300'

Agricola Wind Project

Cayuga County, New York

Tree Clearing - T-23

ISSUE FOR PERMIT

DATE: 01/30/2025

SHEET: T317

REV: 0

LEGEND:

- T-# — TURBINE LOCATION
- ADLS-# — ADLS TOWER
- MET-# — PERMANENT MET TOWER
- PERMANENT ACCESS ROAD
- TEMPORARY INTERSECTION
- P-PUG — UNDERGROUND COLLECTION AND COMMUNICATION
- PROPOSED JUNCTION BOX
- BORE LOCATION
- DL — DISTURBANCE LIMITS
- EXISTING ROADS
- PARCEL LINES (BOUNDARY SURVEY)
- 900 — EX. INDEX CONTOUR
- EX. INTERVAL CONTOUR
- 900 — PROPOSED INDEX CONTOUR
- PROPOSED INTERVAL CONTOUR
- POH — EX. OVERHEAD POWER
- EX. UTILITY EASEMENT
- EX. RIGHT OF WAY
- EX. STREAM CHANNEL
- TFN — PROTECTION FENCE
- EX. CULVERTS
- EX. WETLAND
- 75-FT RESTRICTED ACTIVITIES AREA
- 100-FT REGULATED ADJACENT AREA
- EX. ENVIROMENTALLY SENSITIVE AREA
- FEMA MAPPED FLOOD HAZARD AREA
- PROPOSED FACILITIES
- PROPOSED BLADE SWING AREA (OBSTACLE FREE AREA ONLY)
- APPROXIMATE PROPOSED SPOILS AND LOG STORAGE TO BE CLEARED,THEN USED FOR TEMPORARY STORAGE
- P-POH — PROPOSED OVERHEAD POWER

TREE CLEARING LEGEND:

- FORESTLAND
- SHRUBLAND
- TREE & SHRUB CLEARING

1. TREES WILL BE FELLED AND CUT TO APPROXIMATE LENGTHS WITHIN THE LIMITS OF DISTURBANCE IN PROXIMITY TO THE PROPOSED LOG STORAGE AREA. FELLED TIMBER WILL BE STACKED IN PLACE UNTIL SUFFICIENT SPACE HAS BEEN CLEARED TO ESTABLISH IDENTIFIED LOG STORAGE AREAS. APPROXIMATE LOG STORAGE AREAS WILL BE FINALIZED BASED ON FIELD CONDITIONS.
2. CONTRACTOR TO MAINTAIN ROAD ACCESS DURING CONSTRUCTION WHEN NOT USING A BORE.
3. THE LIMITS OF TREE AND SHRUB CLEARING ARE BASED ON THE ECOLOGICAL COMMUNITY DATA DISCUSSED IN EXHIBIT 11 OF ARTICLE VIII APPLICATION. SEE EXHIBIT 11 FOR FURTHER DISCUSSION OF THE ECOLOGICAL COMMUNITY TYPES AND FACILITY'S IMPACTS TO FORESTLAND AND SHRUBLAND.

KEYMAP:

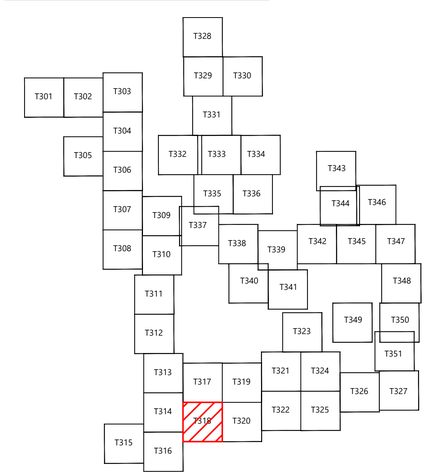

Westwood Surveying & Engineering

Phone (214) 473-4640
Toll Free (888) 937-5150
2805 North Dallas Parkway, Suite #150
Plano, TX 75093
ww-pc.com

Westwood Surveying and Engineering, P.C.

REDACTED - Matter No. 23-03002

EOR: Allison Leach, PE

PREPARED FOR:

Agricola Wind LLC

90 State Street
Albany, NY 12207

REVISIONS:

#	DATE	COMMENT	BY	CHK	APR
0	10/18/2024	ISSUE FOR PERMIT	NA	HR	AL

0' 100' 200' 300'

Agricola Wind Project

Cayuga County, New York

Tree Clearing - 10

ISSUE FOR PERMIT

DATE: 01/30/2025

SHEET: T318

REV: 0

LEGEND:

- T-# — TURBINE LOCATION
- ADLS-# — ADLS TOWER
- MET-# — PERMANENT MET TOWER
- PERMANENT ACCESS ROAD
- TEMPORARY INTERSECTION
- P-PUG — UNDERGROUND COLLECTION AND COMMUNICATION
- PROPOSED JUNCTION BOX
- BORE LOCATION
- DL — DISTURBANCE LIMITS
- EXISTING ROADS
- PARCEL LINES (BOUNDARY SURVEY)
- 900 — EX. INDEX CONTOUR
- EX. INTERVAL CONTOUR
- 900 — PROPOSED INDEX CONTOUR
- PROPOSED INTERVAL CONTOUR
- POH — EX. OVERHEAD POWER
- EX. UTILITY EASEMENT
- EX. RIGHT OF WAY
- EX. STREAM CHANNEL
- TEN — PROTECTION FENCE
- EX. CULVERTS
- EX. WETLAND
- 75-FT RESTRICTED ACTIVITIES AREA
- 100-FT REGULATED ADJACENT AREA
- EX. ENVIROMENTALLY SENSITIVE AREA
- FEMA MAPPED FLOOD HAZARD AREA
- PROPOSED FACILITIES
- PROPOSED BLADE SWING AREA (OBSTACLE FREE AREA ONLY)
- APPROXIMATE PROPOSED SPOILS AND LOG STORAGE TO BE CLEARED,THEN USED FOR TEMPORARY STORAGE
- P-POH — PROPOSED OVERHEAD POWER

TREE CLEARING LEGEND:

- FORESTLAND
- SHRUBLAND
- TREE & SHRUB CLEARING

1. TREES WILL BE FELLED AND CUT TO APPROXIMATE LENGTHS WITHIN THE LIMITS OF DISTURBANCE IN PROXIMITY TO THE PROPOSED LOG STORAGE AREA. FELLED TIMBER WILL BE STACKED IN PLACE UNTIL SUFFICIENT SPACE HAS BEEN CLEARED TO ESTABLISH IDENTIFIED LOG STORAGE AREAS. APPROXIMATE LOG STORAGE AREAS WILL BE FINALIZED BASED ON FIELD CONDITIONS.
2. CONTRACTOR TO MAINTAIN ROAD ACCESS DURING CONSTRUCTION WHEN NOT USING A BORE.
3. THE LIMITS OF TREE AND SHRUB CLEARING ARE BASED ON THE ECOLOGICAL COMMUNITY DATA DISCUSSED IN EXHIBIT 11 OF ARTICLE VIII APPLICATION. SEE EXHIBIT 11 FOR FURTHER DISCUSSION OF THE ECOLOGICAL COMMUNITY TYPES AND FACILITY'S IMPACTS TO FORESTLAND AND SHRUBLAND.

KEYMAP:

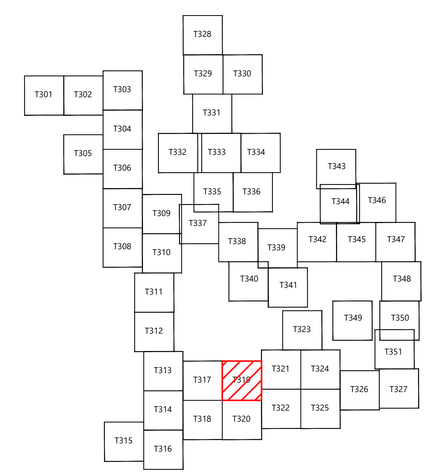

Westwood Surveying & Engineering

Phone (214) 473-4640
Toll Free (888) 937-5150
2805 North Dallas Parkway, Suite #150
Plano, TX 75093
ww-pc.com

Westwood Surveying and Engineering, P.C.

REDACTED - Matter No. 23-03002

EOR: Allison Leach, PE

PREPARED FOR:

Agricola Wind LLC

90 State Street
Albany, NY 12207

REVISIONS:

#	DATE	COMMENT	BY	CHK	APR
0	10/18/2024	ISSUE FOR PERMIT	NA	HR	AL

0' 100' 200' 300'

Agricola Wind Project

Cayuga County, New York

Tree Clearing - T-22

ISSUE FOR PERMIT

DATE: 01/30/2025

SHEET: T319

REV: 0

LEGEND:

- T-# — TURBINE LOCATION
- ADLS-# — ADLS TOWER
- MET-# — PERMANENT MET TOWER
- PERMANENT ACCESS ROAD
- TEMPORARY INTERSECTION
- P-PUG — UNDERGROUND COLLECTION AND COMMUNICATION
- PROPOSED JUNCTION BOX
- BORE LOCATION
- DL — DISTURBANCE LIMITS
- EXISTING ROADS
- PARCEL LINES (BOUNDARY SURVEY)
- 900 — EX. INDEX CONTOUR
- EX. INTERVAL CONTOUR
- 900 — PROPOSED INDEX CONTOUR
- PROPOSED INTERVAL CONTOUR
- POH — EX. OVERHEAD POWER
- EX. UTILITY EASEMENT
- EX. RIGHT OF WAY
- EX. STREAM CHANNEL
- TEN — PROTECTION FENCE
- EX. CULVERTS
- EX. WETLAND
- 75-FT RESTRICTED ACTIVITIES AREA
- 100-FT REGULATED ADJACENT AREA
- EX. ENVIROMENTALLY SENSITIVE AREA
- FEMA MAPPED FLOOD HAZARD AREA
- PROPOSED FACILITIES
- PROPOSED BLADE SWING AREA (OBSTACLE FREE AREA ONLY)
- APPROXIMATE PROPOSED SPOILS AND LOG STORAGE TO BE CLEARED,THEN USED FOR TEMPORARY STORAGE
- P-POH — PROPOSED OVERHEAD POWER

TREE CLEARING LEGEND:

- FORESTLAND
- SHRUBLAND
- TREE & SHRUB CLEARING

1. TREES WILL BE FELLED AND CUT TO APPROXIMATE LENGTHS WITHIN THE LIMITS OF DISTURBANCE IN PROXIMITY TO THE PROPOSED LOG STORAGE AREA. FELLED TIMBER WILL BE STACKED IN PLACE UNTIL SUFFICIENT SPACE HAS BEEN CLEARED TO ESTABLISH IDENTIFIED LOG STORAGE AREAS. APPROXIMATE LOG STORAGE AREAS WILL BE FINALIZED BASED ON FIELD CONDITIONS.
2. CONTRACTOR TO MAINTAIN ROAD ACCESS DURING CONSTRUCTION WHEN NOT USING A BORE.
3. THE LIMITS OF TREE AND SHRUB CLEARING ARE BASED ON THE ECOLOGICAL COMMUNITY DATA DISCUSSED IN EXHIBIT 11 OF ARTICLE VIII APPLICATION. SEE EXHIBIT 11 FOR FURTHER DISCUSSION OF THE ECOLOGICAL COMMUNITY TYPES AND FACILITY'S IMPACTS TO FORESTLAND AND SHRUBLAND.

KEYMAP:

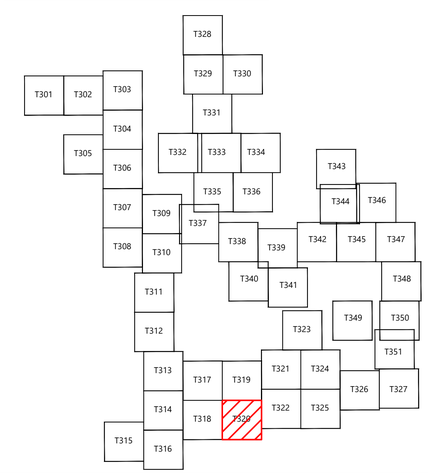

Westwood Surveying & Engineering

Phone (214) 473-4640
Toll Free (888) 937-5150
2805 North Dallas Parkway, Suite #150
Plano, TX 75093
ww-pc.com

Westwood Surveying and Engineering, P.C.

REDACTED - Matter No. 23-03002

EOR: Allison Leach, PE

PREPARED FOR:

Agricola Wind LLC

90 State Street
Albany, NY 12207

REVISIONS:

#	DATE	COMMENT	BY	CHK	APR
0	10/18/2024	ISSUE FOR PERMIT	NA	HR	AL

0' 100' 200' 300'

Agricola Wind Project

Cayuga County, New York

Tree Clearing - 11

ISSUE FOR PERMIT

DATE: 01/30/2025

SHEET: T320

REV: 0

LEGEND:

- T-# — TURBINE LOCATION
- ADLS-# — ADLS TOWER
- MET-# — PERMANENT MET TOWER
- PERMANENT ACCESS ROAD
- TEMPORARY INTERSECTION
- P-PUG — UNDERGROUND COLLECTION AND COMMUNICATION
- PROPOSED JUNCTION BOX
- BORE LOCATION
- DL — DISTURBANCE LIMITS
- EXISTING ROADS
- PARCEL LINES (BOUNDARY SURVEY)
- 900 — EX. INDEX CONTOUR
- EX. INTERVAL CONTOUR
- 900 — PROPOSED INDEX CONTOUR
- PROPOSED INTERVAL CONTOUR
- POH — EX. OVERHEAD POWER
- EX. UTILITY EASEMENT
- EX. RIGHT OF WAY
- EX. STREAM CHANNEL
- FEN — PROTECTION FENCE
- EX. CULVERTS
- EX. WETLAND
- 75-FT RESTRICTED ACTIVITIES AREA
- 100-FT REGULATED ADJACENT AREA
- EX. ENVIROMENTALLY SENSITIVE AREA
- FEMA MAPPED FLOOD HAZARD AREA
- PROPOSED FACILITIES
- PROPOSED BLADE SWING AREA (OBSTACLE FREE AREA ONLY)
- APPROXIMATE PROPOSED SPOILS AND LOG STORAGE TO BE CLEARED,THEN USED FOR TEMPORARY STORAGE
- P-POH — PROPOSED OVERHEAD POWER

TREE CLEARING LEGEND:

- FORESTLAND
- SHRUBLAND
- TREE & SHRUB CLEARING

1. TREES WILL BE FELLED AND CUT TO APPROXIMATE LENGTHS WITHIN THE LIMITS OF DISTURBANCE IN PROXIMITY TO THE PROPOSED LOG STORAGE AREA. FELLED TIMBER WILL BE STACKED IN PLACE UNTIL SUFFICIENT SPACE HAS BEEN CLEARED TO ESTABLISH IDENTIFIED LOG STORAGE AREAS. APPROXIMATE LOG STORAGE AREAS WILL BE FINALIZED BASED ON FIELD CONDITIONS.
2. CONTRACTOR TO MAINTAIN ROAD ACCESS DURING CONSTRUCTION WHEN NOT USING A BORE.
3. THE LIMITS OF TREE AND SHRUB CLEARING ARE BASED ON THE ECOLOGICAL COMMUNITY DATA DISCUSSED IN EXHIBIT 11 OF ARTICLE VIII APPLICATION. SEE EXHIBIT 11 FOR FURTHER DISCUSSION OF THE ECOLOGICAL COMMUNITY TYPES AND FACILITY'S IMPACTS TO FORESTLAND AND SHRUBLAND.

KEYMAP:

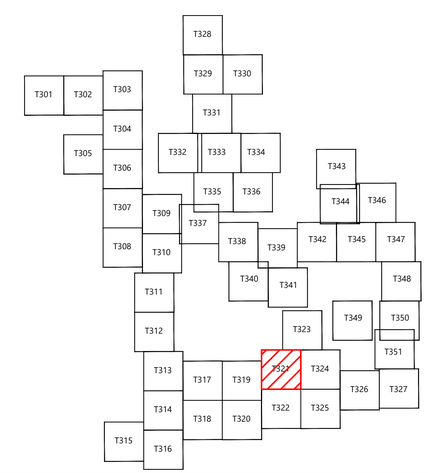

Westwood Surveying & Engineering

Phone (214) 473-4640
Toll Free (888) 937-5150
2805 North Dallas Parkway, Suite #150
Plano, TX 75093
ww-pc.com

Westwood Surveying and Engineering, P.C.

REDACTED - Matter No. 23-03002

EOR: Allison Leach, PE

PREPARED FOR:

Agricola Wind LLC

90 State Street
Albany, NY 12207

REVISIONS:

#	DATE	COMMENT	BY	CHK	APR
0	10/18/2024	ISSUE FOR PERMIT	NA	HR	AL

0' 100' 200' 300'

Agricola Wind Project

Cayuga County, New York

Tree Clearing - 12

ISSUE FOR PERMIT

DATE: 01/30/2025

SHEET: T321

REV: 0

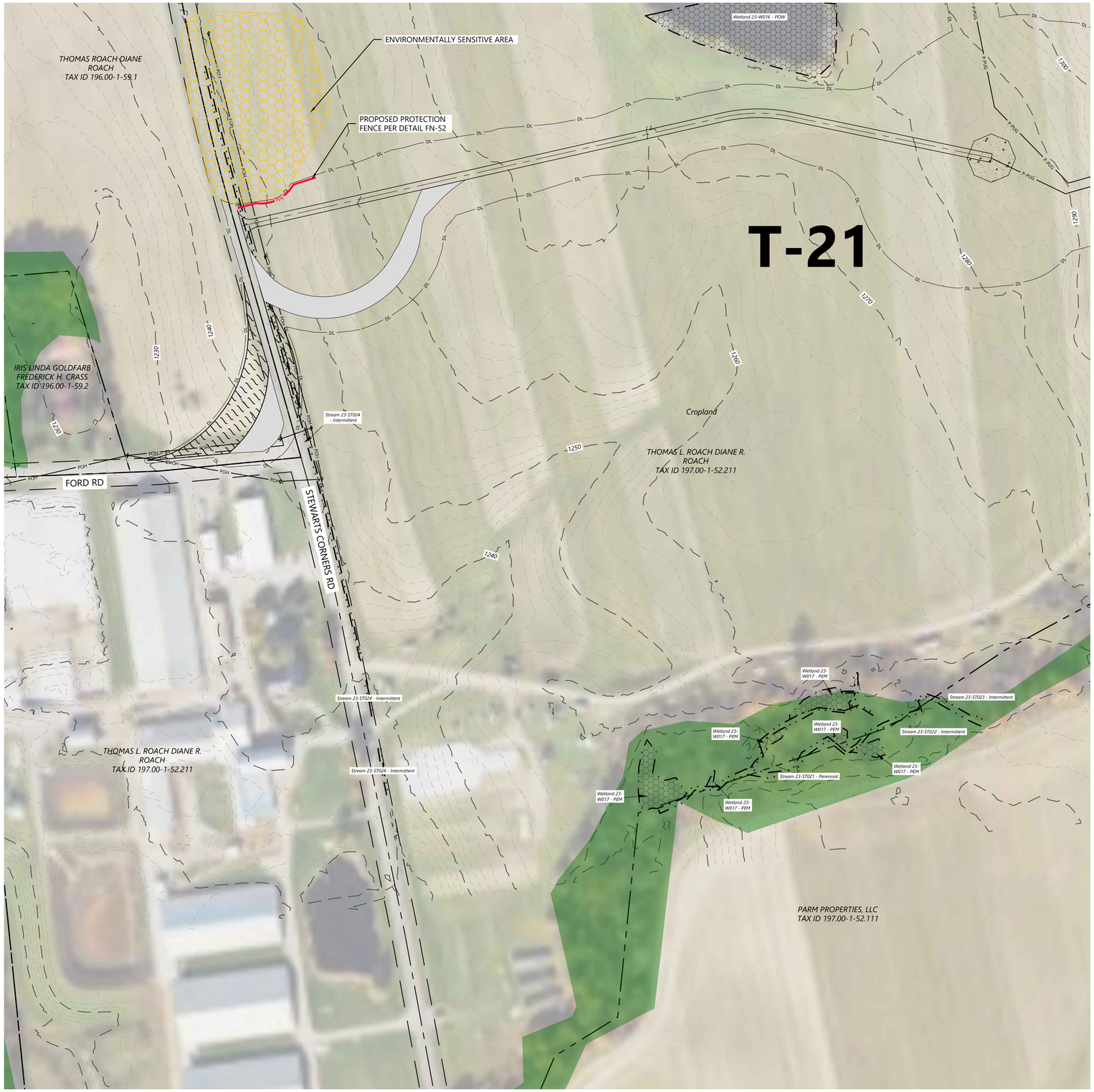

LEGEND:

- T-# — TURBINE LOCATION
- ADLS-# — ADLS TOWER
- MET-# — PERMANENT MET TOWER
- PERMANENT ACCESS ROAD
- TEMPORARY INTERSECTION
- P-PUG — UNDERGROUND COLLECTION AND COMMUNICATION
- PROPOSED JUNCTION BOX
- BORE LOCATION
- DL — DISTURBANCE LIMITS
- EXISTING ROADS
- PARCEL LINES (BOUNDARY SURVEY)
- 900 — EX. INDEX CONTOUR
- EX. INTERVAL CONTOUR
- 900 — PROPOSED INDEX CONTOUR
- PROPOSED INTERVAL CONTOUR
- POH — EX. OVERHEAD POWER
- EX. UTILITY EASEMENT
- EX. RIGHT OF WAY
- EX. STREAM CHANNEL
- FEN — PROTECTION FENCE
- EX. CULVERTS
- EX. WETLAND
- 75-FT RESTRICTED ACTIVITIES AREA
- 100-FT REGULATED ADJACENT AREA
- EX. ENVIROMENTALLY SENSITIVE AREA
- FEMA MAPPED FLOOD HAZARD AREA
- PROPOSED FACILITIES
- PROPOSED BLADE SWING AREA (OBSTACLE FREE AREA ONLY)
- APPROXIMATE PROPOSED SPOILS AND LOG STORAGE TO BE CLEARED,THEN USED FOR TEMPORARY STORAGE
- P-POH — PROPOSED OVERHEAD POWER

TREE CLEARING LEGEND:

- FORESTLAND
- SHRUBLAND
- TREE & SHRUB CLEARING

1. TREES WILL BE FELLED AND CUT TO APPROXIMATE LENGTHS WITHIN THE LIMITS OF DISTURBANCE IN PROXIMITY TO THE PROPOSED LOG STORAGE AREA. FELLED TIMBER WILL BE STACKED IN PLACE UNTIL SUFFICIENT SPACE HAS BEEN CLEARED TO ESTABLISH IDENTIFIED LOG STORAGE AREAS. APPROXIMATE LOG STORAGE AREAS WILL BE FINALIZED BASED ON FIELD CONDITIONS.
2. CONTRACTOR TO MAINTAIN ROAD ACCESS DURING CONSTRUCTION WHEN NOT USING A BORE.
3. THE LIMITS OF TREE AND SHRUB CLEARING ARE BASED ON THE ECOLOGICAL COMMUNITY DATA DISCUSSED IN EXHIBIT 11 OF ARTICLE VIII APPLICATION. SEE EXHIBIT 11 FOR FURTHER DISCUSSION OF THE ECOLOGICAL COMMUNITY TYPES AND FACILITY'S IMPACTS TO FORESTLAND AND SHRUBLAND.

KEYMAP:

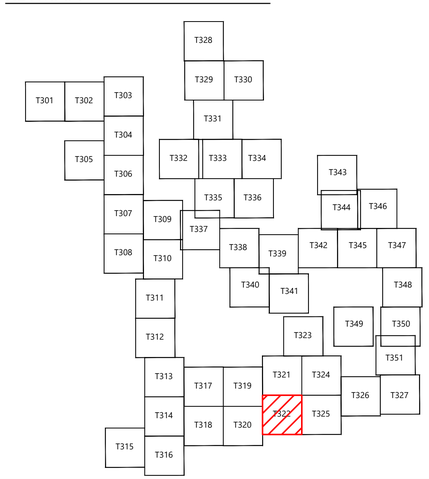

Westwood Surveying & Engineering

Phone (214) 473-4640
Toll Free (888) 937-5150
2805 North Dallas Parkway, Suite #150
Plano, TX 75093
ww-pc.com

Westwood Surveying and Engineering, P.C.

REDACTED - Matter No. 23-03002

EOR: Allison Leach, PE

PREPARED FOR:

Agricola Wind LLC

90 State Street
Albany, NY 12207

REVISIONS:

#	DATE	COMMENT	BY	CHK	APR
0	10/18/2024	ISSUE FOR PERMIT	NA	HR	AL

0' 100' 200' 300'

Agricola Wind Project

Cayuga County, New York

Tree Clearing - T-21

ISSUE FOR PERMIT

DATE: 01/30/2025

SHEET: T322

REV: 0

LEGEND:

- T-# — TURBINE LOCATION
- ADLS-# — ADLS TOWER
- MET-# — PERMANENT MET TOWER
- PERMANENT ACCESS ROAD
- TEMPORARY INTERSECTION
- P-PUG — UNDERGROUND COLLECTION AND COMMUNICATION
- PROPOSED JUNCTION BOX
- BORE LOCATION
- DL — DISTURBANCE LIMITS
- EXISTING ROADS
- PARCEL LINES (BOUNDARY SURVEY)
- 900 — EX. INDEX CONTOUR
- EX. INTERVAL CONTOUR
- 900 — PROPOSED INDEX CONTOUR
- PROPOSED INTERVAL CONTOUR
- POH — EX. OVERHEAD POWER
- EX. UTILITY EASEMENT
- EX. RIGHT OF WAY
- EX. STREAM CHANNEL
- FEN — PROTECTION FENCE
- EX. CULVERTS
- EX. WETLAND
- 75-FT RESTRICTED ACTIVITIES AREA
- 100-FT REGULATED ADJACENT AREA
- EX. ENVIROMENTALLY SENSITIVE AREA
- FEMA MAPPED FLOOD HAZARD AREA
- PROPOSED FACILITIES
- PROPOSED BLADE SWING AREA (OBSTACLE FREE AREA ONLY)
- APPROXIMATE PROPOSED SPOILS AND LOG STORAGE TO BE CLEARED,THEN USED FOR TEMPORARY STORAGE
- P-POH — PROPOSED OVERHEAD POWER

TREE CLEARING LEGEND:

- FORESTLAND
- SHRUBLAND
- TREE & SHRUB CLEARING

1. TREES WILL BE FELLED AND CUT TO APPROXIMATE LENGTHS WITHIN THE LIMITS OF DISTURBANCE IN PROXIMITY TO THE PROPOSED LOG STORAGE AREA. FELLED TIMBER WILL BE STACKED IN PLACE UNTIL SUFFICIENT SPACE HAS BEEN CLEARED TO ESTABLISH IDENTIFIED LOG STORAGE AREAS. APPROXIMATE LOG STORAGE AREAS WILL BE FINALIZED BASED ON FIELD CONDITIONS.
2. CONTRACTOR TO MAINTAIN ROAD ACCESS DURING CONSTRUCTION WHEN NOT USING A BORE.
3. THE LIMITS OF TREE AND SHRUB CLEARING ARE BASED ON THE ECOLOGICAL COMMUNITY DATA DISCUSSED IN EXHIBIT 11 OF ARTICLE VIII APPLICATION. SEE EXHIBIT 11 FOR FURTHER DISCUSSION OF THE ECOLOGICAL COMMUNITY TYPES AND FACILITY'S IMPACTS TO FORESTLAND AND SHRUBLAND.

KEYMAP:

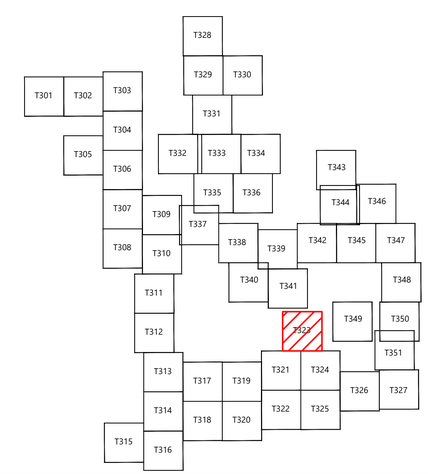

Westwood Surveying & Engineering

Phone (214) 473-4640
Toll Free (888) 937-5150
2805 North Dallas Parkway, Suite #150
Plano, TX 75093
ww-pc.com

Westwood Surveying and Engineering, P.C.

REDACTED - Matter No. 23-03002

EOR: Allison Leach, PE

PREPARED FOR:

Agricola Wind LLC

90 State Street
Albany, NY 12207

REVISIONS:

#	DATE	COMMENT	BY	CHK	APR
0	10/18/2024	ISSUE FOR PERMIT	NA	HR	AL

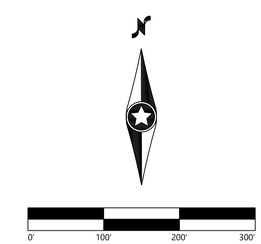

Agricola Wind Project

Cayuga County, New York

Tree Clearing - 13

ISSUE FOR PERMIT

DATE: 01/30/2025

SHEET: T323

REV: 0

LEGEND:

- T-# — TURBINE LOCATION
- ADLS-# — ADLS TOWER
- MET-# — PERMANENT MET TOWER
- PERMANENT ACCESS ROAD
- TEMPORARY INTERSECTION
- P-PUG — UNDERGROUND COLLECTION AND COMMUNICATION
- PROPOSED JUNCTION BOX
- BORE LOCATION
- DL — DISTURBANCE LIMITS
- EXISTING ROADS
- PARCEL LINES (BOUNDARY SURVEY)
- 900 — EX. INDEX CONTOUR
- EX. INTERVAL CONTOUR
- 900 — PROPOSED INDEX CONTOUR
- PROPOSED INTERVAL CONTOUR
- POH — EX. OVERHEAD POWER
- EX. UTILITY EASEMENT
- EX. RIGHT OF WAY
- EX. STREAM CHANNEL
- TFN — PROTECTION FENCE
- EX. CULVERTS
- EX. WETLAND
- 75-FT RESTRICTED ACTIVITIES AREA
- 100-FT REGULATED ADJACENT AREA
- EX. ENVIROMENTALLY SENSITIVE AREA
- FEMA MAPPED FLOOD HAZARD AREA
- PROPOSED FACILITIES
- PROPOSED BLADE SWING AREA (OBSTACLE FREE AREA ONLY)
- APPROXIMATE PROPOSED SPOILS AND LOG STORAGE TO BE CLEARED,THEN USED FOR TEMPORARY STORAGE
- P-POH — PROPOSED OVERHEAD POWER

TREE CLEARING LEGEND:

- FORESTLAND
- SHRUBLAND
- TREE & SHRUB CLEARING

1. TREES WILL BE FELLED AND CUT TO APPROXIMATE LENGTHS WITHIN THE LIMITS OF DISTURBANCE IN PROXIMITY TO THE PROPOSED LOG STORAGE AREA. FELLED TIMBER WILL BE STACKED IN PLACE UNTIL SUFFICIENT SPACE HAS BEEN CLEARED TO ESTABLISH IDENTIFIED LOG STORAGE AREAS. APPROXIMATE LOG STORAGE AREAS WILL BE FINALIZED BASED ON FIELD CONDITIONS.
2. CONTRACTOR TO MAINTAIN ROAD ACCESS DURING CONSTRUCTION WHEN NOT USING A BORE.
3. THE LIMITS OF TREE AND SHRUB CLEARING ARE BASED ON THE ECOLOGICAL COMMUNITY DATA DISCUSSED IN EXHIBIT 11 OF ARTICLE VIII APPLICATION. SEE EXHIBIT 11 FOR FURTHER DISCUSSION OF THE ECOLOGICAL COMMUNITY TYPES AND FACILITY'S IMPACTS TO FORESTLAND AND SHRUBLAND.

KEYMAP:

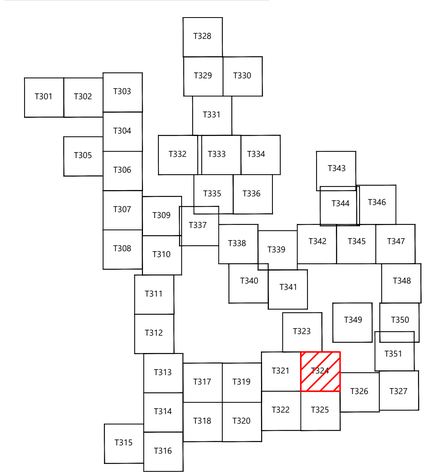

Westwood Surveying & Engineering

Phone (214) 473-4640
Toll Free (888) 937-5150
2805 North Dallas Parkway, Suite #150
Plano, TX 75093
ww-pc.com

Westwood Surveying and Engineering, P.C.

REDACTED - Matter No. 23-03002

EOR: Allison Leach, PE

PREPARED FOR:

Agricola Wind LLC

90 State Street
Albany, NY 12207

REVISIONS:

#	DATE	COMMENT	BY	CHK	APR
0	10/18/2024	ISSUE FOR PERMIT	NA	HR	AL

0' 100' 200' 300'

Agricola Wind Project

Cayuga County, New York

Tree Clearing - T-19 & T-20

ISSUE FOR PERMIT

DATE: 01/30/2025

SHEET: T324

REV: 0

LEGEND:

- T-# — TURBINE LOCATION
- ADLS-# — ADLS TOWER
- MET-# — PERMANENT MET TOWER
- PERMANENT ACCESS ROAD
- TEMPORARY INTERSECTION
- P-PUG — UNDERGROUND COLLECTION AND COMMUNICATION
- PROPOSED JUNCTION BOX
- BORE LOCATION
- DL — DISTURBANCE LIMITS
- EXISTING ROADS
- PARCEL LINES (BOUNDARY SURVEY)
- 900 — EX. INDEX CONTOUR
- EX. INTERVAL CONTOUR
- 900 — PROPOSED INDEX CONTOUR
- PROPOSED INTERVAL CONTOUR
- POH — EX. OVERHEAD POWER
- EX. UTILITY EASEMENT
- EX. RIGHT OF WAY
- EX. STREAM CHANNEL
- TFN — PROTECTION FENCE
- EX. CULVERTS
- EX. WETLAND
- 75-FT RESTRICTED ACTIVITIES AREA
- 100-FT REGULATED ADJACENT AREA
- EX. ENVIROMENTALLY SENSITIVE AREA
- FEMA MAPPED FLOOD HAZARD AREA
- PROPOSED FACILITIES
- PROPOSED BLADE SWING AREA (OBSTACLE FREE AREA ONLY)
- APPROXIMATE PROPOSED SPOILS AND LOG STORAGE TO BE CLEARED,THEN USED FOR TEMPORARY STORAGE
- P-POH — PROPOSED OVERHEAD POWER

TREE CLEARING LEGEND:

- FORESTLAND
- SHRUBLAND
- TREE & SHRUB CLEARING

1. TREES WILL BE FELLED AND CUT TO APPROXIMATE LENGTHS WITHIN THE LIMITS OF DISTURBANCE IN PROXIMITY TO THE PROPOSED LOG STORAGE AREA. FELLED TIMBER WILL BE STACKED IN PLACE UNTIL SUFFICIENT SPACE HAS BEEN CLEARED TO ESTABLISH IDENTIFIED LOG STORAGE AREAS. APPROXIMATE LOG STORAGE AREAS WILL BE FINALIZED BASED ON FIELD CONDITIONS.
2. CONTRACTOR TO MAINTAIN ROAD ACCESS DURING CONSTRUCTION WHEN NOT USING A BORE.
3. THE LIMITS OF TREE AND SHRUB CLEARING ARE BASED ON THE ECOLOGICAL COMMUNITY DATA DISCUSSED IN EXHIBIT 11 OF ARTICLE VIII APPLICATION. SEE EXHIBIT 11 FOR FURTHER DISCUSSION OF THE ECOLOGICAL COMMUNITY TYPES AND FACILITY'S IMPACTS TO FORESTLAND AND SHRUBLAND.

KEYMAP:

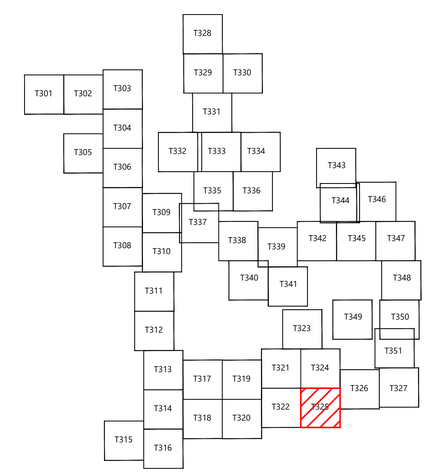

Westwood Surveying & Engineering

Phone (214) 473-4640
Toll Free (888) 937-5150
2805 North Dallas Parkway, Suite #150
Plano, TX 75093
ww-pc.com

Westwood Surveying and Engineering, P.C.

REDACTED - Matter No. 23-03002

EOR: Allison Leach, PE

PREPARED FOR:

Agricola Wind LLC

90 State Street
Albany, NY 12207

REVISIONS:

#	DATE	COMMENT	BY	CHK	APR
0	10/18/2024	ISSUE FOR PERMIT	NA	HR	AL

0' 100' 200' 300'

Agricola Wind Project

Cayuga County, New York

Tree Clearing - 14

ISSUE FOR PERMIT

DATE: 01/30/2025

SHEET: T325

REV: 0



LEGEND:

- T-# — TURBINE LOCATION
- ADLS-# — ADLS TOWER
- MET-# — PERMANENT MET TOWER
- PERMANENT ACCESS ROAD
- TEMPORARY INTERSECTION
- P-PUG — UNDERGROUND COLLECTION AND COMMUNICATION
- PROPOSED JUNCTION BOX
- BORE LOCATION
- DL — DISTURBANCE LIMITS
- EXISTING ROADS
- PARCEL LINES (BOUNDARY SURVEY)
- 900 — EX. INDEX CONTOUR
- EX. INTERVAL CONTOUR
- 900 — PROPOSED INDEX CONTOUR
- PROPOSED INTERVAL CONTOUR
- POH — EX. OVERHEAD POWER
- EX. UTILITY EASEMENT
- EX. RIGHT OF WAY
- EX. STREAM CHANNEL
- TEN — PROTECTION FENCE
- EX. CULVERTS
- EX. WETLAND
- 75-FT RESTRICTED ACTIVITIES AREA
- 100-FT REGULATED ADJACENT AREA
- EX. ENVIROMENTALLY SENSITIVE AREA
- FEMA MAPPED FLOOD HAZARD AREA
- PROPOSED FACILITIES
- PROPOSED BLADE SWING AREA (OBSTACLE FREE AREA ONLY)
- APPROXIMATE PROPOSED SPOILS AND LOG STORAGE TO BE CLEARED,THEN USED FOR TEMPORARY STORAGE
- P-POH — PROPOSED OVERHEAD POWER

TREE CLEARING LEGEND:

- FORESTLAND
- SHRUBLAND
- TREE & SHRUB CLEARING

1. TREES WILL BE FELLED AND CUT TO APPROXIMATE LENGTHS WITHIN THE LIMITS OF DISTURBANCE IN PROXIMITY TO THE PROPOSED LOG STORAGE AREA. FELLED TIMBER WILL BE STACKED IN PLACE UNTIL SUFFICIENT SPACE HAS BEEN CLEARED TO ESTABLISH IDENTIFIED LOG STORAGE AREAS. APPROXIMATE LOG STORAGE AREAS WILL BE FINALIZED BASED ON FIELD CONDITIONS.
2. CONTRACTOR TO MAINTAIN ROAD ACCESS DURING CONSTRUCTION WHEN NOT USING A BORE.
3. THE LIMITS OF TREE AND SHRUB CLEARING ARE BASED ON THE ECOLOGICAL COMMUNITY DATA DISCUSSED IN EXHIBIT 11 OF ARTICLE VIII APPLICATION. SEE EXHIBIT 11 FOR FURTHER DISCUSSION OF THE ECOLOGICAL COMMUNITY TYPES AND FACILITY'S IMPACTS TO FORESTLAND AND SHRUBLAND.

KEYMAP:

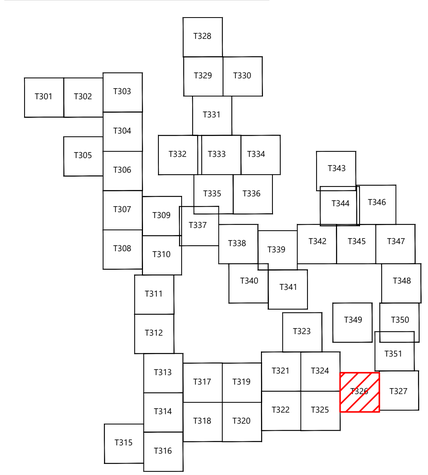

Westwood Surveying & Engineering

Phone (214) 473-4640
Toll Free (888) 937-5150
2805 North Dallas Parkway, Suite #150
Plano, TX 75093
ww-pc.com

Westwood Surveying and Engineering, P.C.

REDACTED - Matter No. 23-03002

EOR: Allison Leach, PE

PREPARED FOR:

Agricola Wind LLC

90 State Street
Albany, NY 12207

REVISIONS:

#	DATE	COMMENT	BY	CHK	APR
0	10/18/2024	ISSUE FOR PERMIT	NA	HR	AL

0' 100' 200' 300'

Agricola Wind Project

Cayuga County, New York

Tree Clearing - MET-2

ISSUE FOR PERMIT

DATE: 01/30/2025

SHEET: T326

REV: 0

LEGEND:

- T-# — TURBINE LOCATION
- ADLS-# — ADLS TOWER
- MET-# — PERMANENT MET TOWER
- PERMANENT ACCESS ROAD
- TEMPORARY INTERSECTION
- P-PUG — UNDERGROUND COLLECTION AND COMMUNICATION
- PROPOSED JUNCTION BOX
- BORE LOCATION
- DL — DISTURBANCE LIMITS
- EXISTING ROADS
- PARCEL LINES (BOUNDARY SURVEY)
- 900 — EX. INDEX CONTOUR
- EX. INTERVAL CONTOUR
- 900 — PROPOSED INDEX CONTOUR
- PROPOSED INTERVAL CONTOUR
- POH — EX. OVERHEAD POWER
- EX. UTILITY EASEMENT
- EX. RIGHT OF WAY
- EX. STREAM CHANNEL
- TFN — PROTECTION FENCE
- EX. CULVERTS
- EX. WETLAND
- 75-FT RESTRICTED ACTIVITIES AREA
- 100-FT REGULATED ADJACENT AREA
- EX. ENVIROMENTALLY SENSITIVE AREA
- FEMA MAPPED FLOOD HAZARD AREA
- PROPOSED FACILITIES
- PROPOSED BLADE SWING AREA (OBSTACLE FREE AREA ONLY)
- APPROXIMATE PROPOSED SPOILS AND LOG STORAGE TO BE CLEARED,THEN USED FOR TEMPORARY STORAGE
- P-POH — PROPOSED OVERHEAD POWER

TREE CLEARING LEGEND:

- FORESTLAND
- SHRUBLAND
- TREE & SHRUB CLEARING

1. TREES WILL BE FELLED AND CUT TO APPROXIMATE LENGTHS WITHIN THE LIMITS OF DISTURBANCE IN PROXIMITY TO THE PROPOSED LOG STORAGE AREA. FELLED TIMBER WILL BE STACKED IN PLACE UNTIL SUFFICIENT SPACE HAS BEEN CLEARED TO ESTABLISH IDENTIFIED LOG STORAGE AREAS. APPROXIMATE LOG STORAGE AREAS WILL BE FINALIZED BASED ON FIELD CONDITIONS.
2. CONTRACTOR TO MAINTAIN ROAD ACCESS DURING CONSTRUCTION WHEN NOT USING A BORE.
3. THE LIMITS OF TREE AND SHRUB CLEARING ARE BASED ON THE ECOLOGICAL COMMUNITY DATA DISCUSSED IN EXHIBIT 11 OF ARTICLE VIII APPLICATION. SEE EXHIBIT 11 FOR FURTHER DISCUSSION OF THE ECOLOGICAL COMMUNITY TYPES AND FACILITY'S IMPACTS TO FORESTLAND AND SHRUBLAND.

KEYMAP:

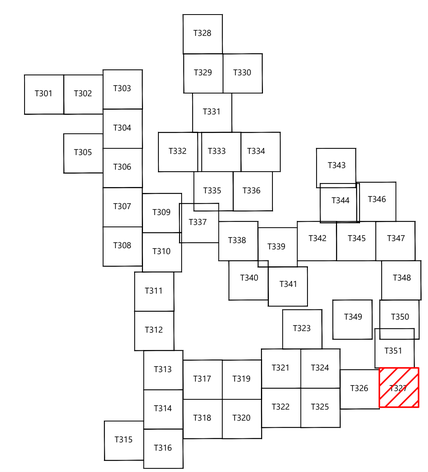

Westwood Surveying & Engineering

Phone (214) 473-4640
Toll Free (888) 937-5150
2805 North Dallas Parkway, Suite #150
Plano, TX 75093
ww-pc.com

Westwood Surveying and Engineering, P.C.

REDACTED - Matter No. 23-03002

EOR: Allison Leach, PE

PREPARED FOR:

Agricola Wind LLC

90 State Street
Albany, NY 12207

REVISIONS:

#	DATE	COMMENT	BY	CHK	APR
0	10/18/2024	ISSUE FOR PERMIT	NA	HR	AL

0' 100' 200' 300'

Agricola Wind Project

Cayuga County, New York

Tree Clearing - 15

ISSUE FOR PERMIT

DATE: 01/30/2025

SHEET: T327

REV: 0

LEGEND:

- T-# — TURBINE LOCATION
- ADLS-# — ADLS TOWER
- MET-# — PERMANENT MET TOWER
- PERMANENT ACCESS ROAD
- TEMPORARY INTERSECTION
- P-PUG — UNDERGROUND COLLECTION AND COMMUNICATION
- PROPOSED JUNCTION BOX
- BORE LOCATION
- DL — DISTURBANCE LIMITS
- EXISTING ROADS
- PARCEL LINES (BOUNDARY SURVEY)
- 900 — EX. INDEX CONTOUR
- EX. INTERVAL CONTOUR
- 900 — PROPOSED INDEX CONTOUR
- PROPOSED INTERVAL CONTOUR
- POH — EX. OVERHEAD POWER
- EX. UTILITY EASEMENT
- EX. RIGHT OF WAY
- EX. STREAM CHANNEL
- TFN — PROTECTION FENCE
- EX. CULVERTS
- EX. WETLAND
- 75-FT RESTRICTED ACTIVITIES AREA
- 100-FT REGULATED ADJACENT AREA
- EX. ENVIROMENTALLY SENSITIVE AREA
- FEMA MAPPED FLOOD HAZARD AREA
- PROPOSED FACILITIES
- PROPOSED BLADE SWING AREA (OBSTACLE FREE AREA ONLY)
- APPROXIMATE PROPOSED SPOILS AND LOG STORAGE TO BE CLEARED,THEN USED FOR TEMPORARY STORAGE
- P-POH — PROPOSED OVERHEAD POWER

TREE CLEARING LEGEND:

- FORESTLAND
- SHRUBLAND
- TREE & SHRUB CLEARING

1. TREES WILL BE FELLED AND CUT TO APPROXIMATE LENGTHS WITHIN THE LIMITS OF DISTURBANCE IN PROXIMITY TO THE PROPOSED LOG STORAGE AREA. FELLED TIMBER WILL BE STACKED IN PLACE UNTIL SUFFICIENT SPACE HAS BEEN CLEARED TO ESTABLISH IDENTIFIED LOG STORAGE AREAS. APPROXIMATE LOG STORAGE AREAS WILL BE FINALIZED BASED ON FIELD CONDITIONS.
2. CONTRACTOR TO MAINTAIN ROAD ACCESS DURING CONSTRUCTION WHEN NOT USING A BORE.
3. THE LIMITS OF TREE AND SHRUB CLEARING ARE BASED ON THE ECOLOGICAL COMMUNITY DATA DISCUSSED IN EXHIBIT 11 OF ARTICLE VIII APPLICATION. SEE EXHIBIT 11 FOR FURTHER DISCUSSION OF THE ECOLOGICAL COMMUNITY TYPES AND FACILITY'S IMPACTS TO FORESTLAND AND SHRUBLAND.

KEYMAP:

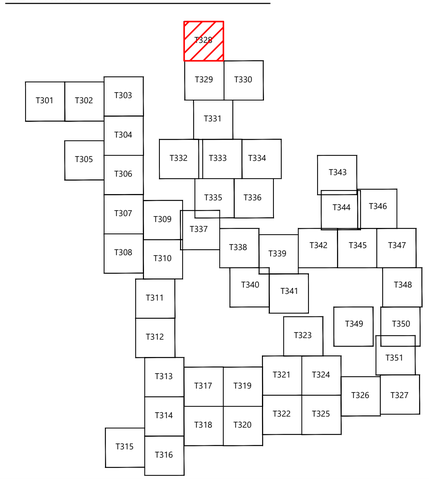

Westwood Surveying & Engineering

Phone (214) 473-4640
Toll Free (888) 937-5150
2805 North Dallas Parkway, Suite #150
Plano, TX 75093
ww-pc.com

Westwood Surveying and Engineering, P.C.

REDACTED - Matter No. 23-03002

EOR: Allison Leach, PE

PREPARED FOR:

Agricola Wind LLC

90 State Street
Albany, NY 12207

REVISIONS:

#	DATE	COMMENT	BY	CHK	APR
0	10/18/2024	ISSUE FOR PERMIT	NA	HR	AL

0' 100' 200' 300'

Agricola Wind Project

Cayuga County, New York

Tree Clearing - T-4

ISSUE FOR PERMIT

DATE: 01/30/2025

SHEET: T328

REV: 0

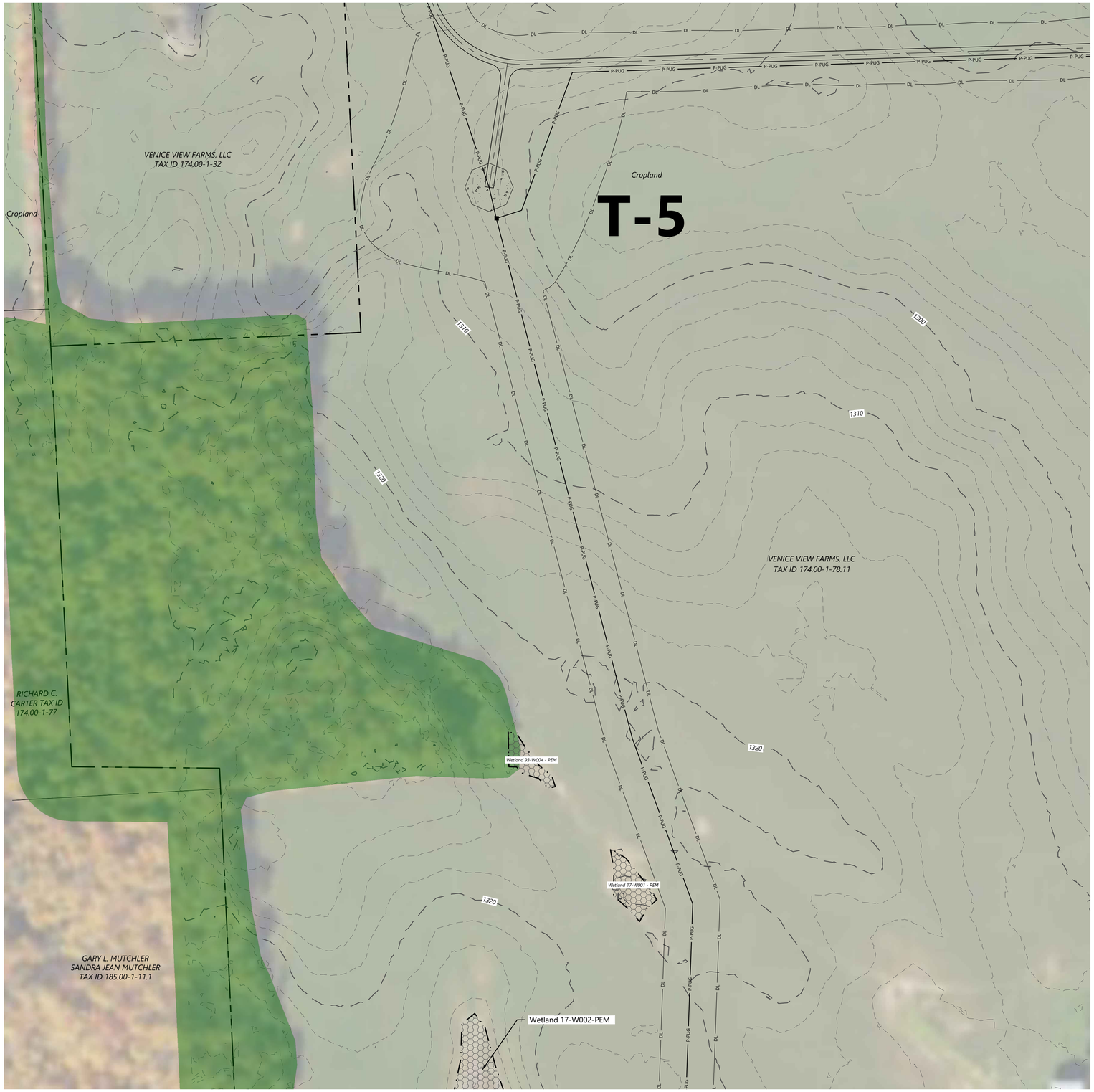

LEGEND:

- T-# — TURBINE LOCATION
- ADLS-# — ADLS TOWER
- MET-# — PERMANENT MET TOWER
- PERMANENT ACCESS ROAD
- TEMPORARY INTERSECTION
- P-PUG — UNDERGROUND COLLECTION AND COMMUNICATION
- PROPOSED JUNCTION BOX
- BORE LOCATION
- DL — DISTURBANCE LIMITS
- EXISTING ROADS
- PARCEL LINES (BOUNDARY SURVEY)
- 900 — EX. INDEX CONTOUR
- EX. INTERVAL CONTOUR
- 900 — PROPOSED INDEX CONTOUR
- PROPOSED INTERVAL CONTOUR
- POH — EX. OVERHEAD POWER
- EX. UTILITY EASEMENT
- EX. RIGHT OF WAY
- EX. STREAM CHANNEL
- FEN — PROTECTION FENCE
- EX. CULVERTS
- EX. WETLAND
- 75-FT RESTRICTED ACTIVITIES AREA
- 100-FT REGULATED ADJACENT AREA
- EX. ENVIROMENTALLY SENSITIVE AREA
- FEMA MAPPED FLOOD HAZARD AREA
- PROPOSED FACILITIES
- PROPOSED BLADE SWING AREA (OBSTACLE FREE AREA ONLY)
- APPROXIMATE PROPOSED SPOILS AND LOG STORAGE TO BE CLEARED,THEN USED FOR TEMPORARY STORAGE
- P-POH — PROPOSED OVERHEAD POWER

TREE CLEARING LEGEND:

- FORESTLAND
- SHRUBLAND
- TREE & SHRUB CLEARING

1. TREES WILL BE FELLED AND CUT TO APPROXIMATE LENGTHS WITHIN THE LIMITS OF DISTURBANCE IN PROXIMITY TO THE PROPOSED LOG STORAGE AREA. FELLED TIMBER WILL BE STACKED IN PLACE UNTIL SUFFICIENT SPACE HAS BEEN CLEARED TO ESTABLISH IDENTIFIED LOG STORAGE AREAS. APPROXIMATE LOG STORAGE AREAS WILL BE FINALIZED BASED ON FIELD CONDITIONS.
2. CONTRACTOR TO MAINTAIN ROAD ACCESS DURING CONSTRUCTION WHEN NOT USING A BORE.
3. THE LIMITS OF TREE AND SHRUB CLEARING ARE BASED ON THE ECOLOGICAL COMMUNITY DATA DISCUSSED IN EXHIBIT 11 OF ARTICLE VIII APPLICATION. SEE EXHIBIT 11 FOR FURTHER DISCUSSION OF THE ECOLOGICAL COMMUNITY TYPES AND FACILITY'S IMPACTS TO FORESTLAND AND SHRUBLAND.

KEYMAP:

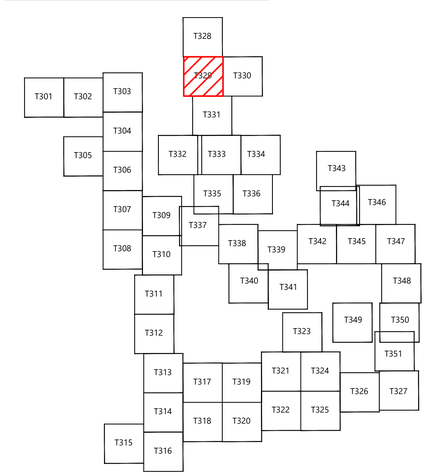

Westwood Surveying & Engineering

Phone (214) 473-4640
Toll Free (888) 937-5150
2805 North Dallas Parkway, Suite #150
Plano, TX 75093
ww-pc.com

Westwood Surveying and Engineering, P.C.

REDACTED - Matter No. 23-03002

EOR: Allison Leach, PE

PREPARED FOR:

Agricola Wind LLC

90 State Street
Albany, NY 12207

REVISIONS:

#	DATE	COMMENT	BY	CHK	APR
0	10/18/2024	ISSUE FOR PERMIT	NA	HR	AL

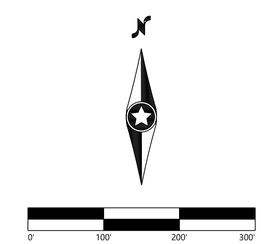

Agricola Wind Project

Cayuga County, New York

Tree Clearing - T-5

ISSUE FOR PERMIT

DATE: 01/30/2025

SHEET: T329

REV: 0

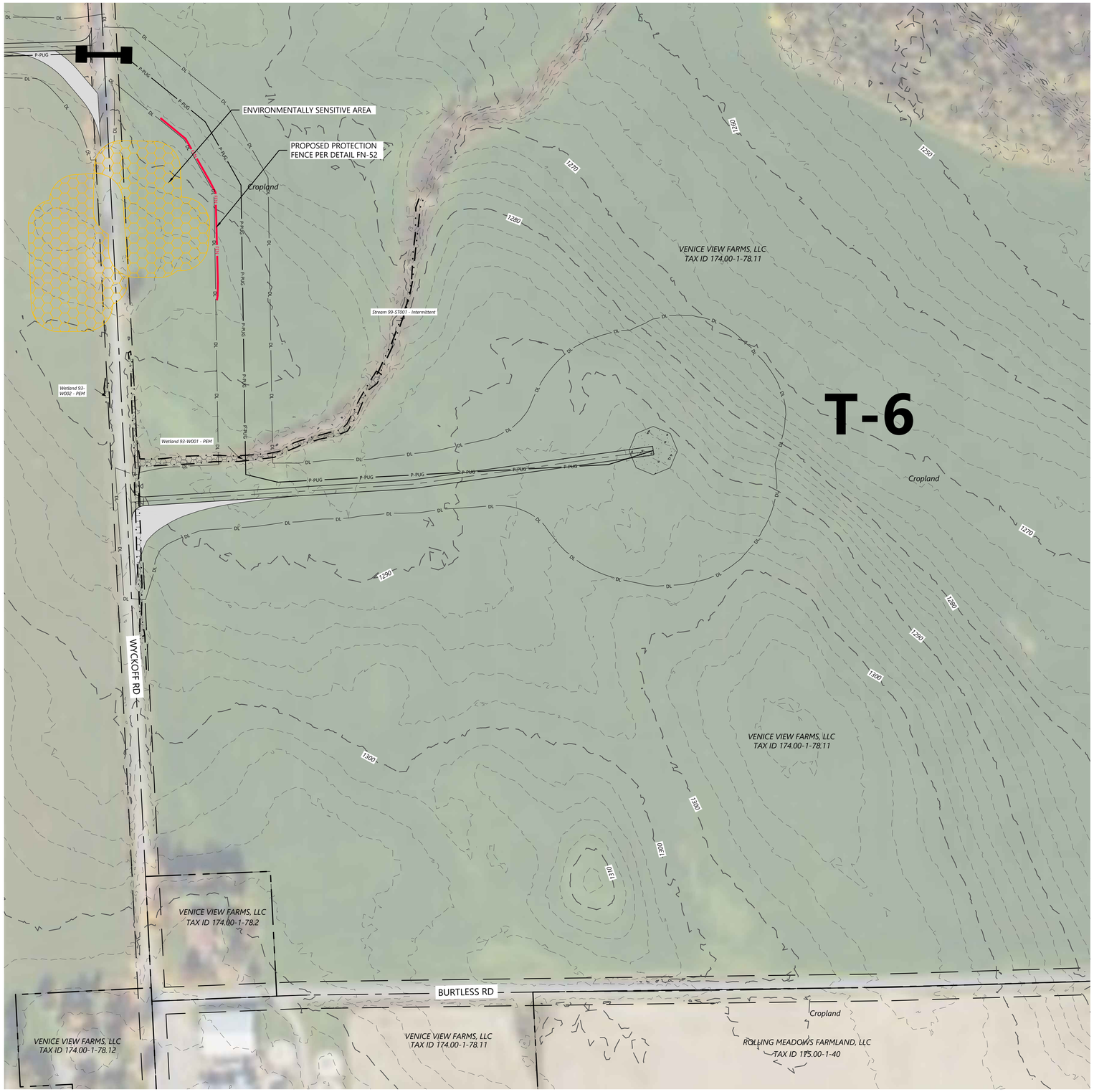

LEGEND:

- T-# — TURBINE LOCATION
- ADLS-# — ADLS TOWER
- MET-# — PERMANENT MET TOWER
- PERMANENT ACCESS ROAD
- TEMPORARY INTERSECTION
- P-PUG — UNDERGROUND COLLECTION AND COMMUNICATION
- PROPOSED JUNCTION BOX
- BORE LOCATION
- DL — DISTURBANCE LIMITS
- EXISTING ROADS
- PARCEL LINES (BOUNDARY SURVEY)
- 900 — EX. INDEX CONTOUR
- EX. INTERVAL CONTOUR
- 900 — PROPOSED INDEX CONTOUR
- PROPOSED INTERVAL CONTOUR
- POH — EX. OVERHEAD POWER
- EX. UTILITY EASEMENT
- EX. RIGHT OF WAY
- EX. STREAM CHANNEL
- FEN — PROTECTION FENCE
- EX. CULVERTS
- EX. WETLAND
- 75-FT RESTRICTED ACTIVITIES AREA
- 100-FT REGULATED ADJACENT AREA
- EX. ENVIROMENTALLY SENSITIVE AREA
- FEMA MAPPED FLOOD HAZARD AREA
- PROPOSED FACILITIES
- PROPOSED BLADE SWING AREA (OBSTACLE FREE AREA ONLY)
- APPROXIMATE PROPOSED SPOILS AND LOG STORAGE TO BE CLEARED,THEN USED FOR TEMPORARY STORAGE
- P-POH — PROPOSED OVERHEAD POWER

TREE CLEARING LEGEND:

- FORESTLAND
- SHRUBLAND
- TREE & SHRUB CLEARING

1. TREES WILL BE FELLED AND CUT TO APPROXIMATE LENGTHS WITHIN THE LIMITS OF DISTURBANCE IN PROXIMITY TO THE PROPOSED LOG STORAGE AREA. FELLED TIMBER WILL BE STACKED IN PLACE UNTIL SUFFICIENT SPACE HAS BEEN CLEARED TO ESTABLISH IDENTIFIED LOG STORAGE AREAS. APPROXIMATE LOG STORAGE AREAS WILL BE FINALIZED BASED ON FIELD CONDITIONS.
2. CONTRACTOR TO MAINTAIN ROAD ACCESS DURING CONSTRUCTION WHEN NOT USING A BORE.
3. THE LIMITS OF TREE AND SHRUB CLEARING ARE BASED ON THE ECOLOGICAL COMMUNITY DATA DISCUSSED IN EXHIBIT 11 OF ARTICLE VIII APPLICATION. SEE EXHIBIT 11 FOR FURTHER DISCUSSION OF THE ECOLOGICAL COMMUNITY TYPES AND FACILITY'S IMPACTS TO FORESTLAND AND SHRUBLAND.

KEYMAP:

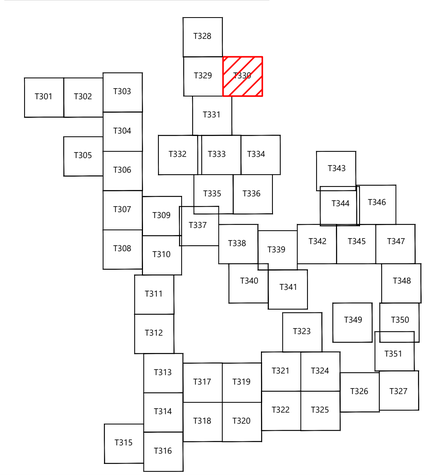

Westwood Surveying & Engineering

Phone (214) 473-4640
Toll Free (888) 937-5150
2805 North Dallas Parkway, Suite #150
Plano, TX 75093
ww-pc.com

Westwood Surveying and Engineering, P.C.

REDACTED - Matter No. 23-03002

EOR: Allison Leach, PE

PREPARED FOR:

Agricola Wind LLC

90 State Street
Albany, NY 12207

REVISIONS:

#	DATE	COMMENT	BY	CHK	APR
0	10/18/2024	ISSUE FOR PERMIT	NA	HR	AL

0' 100' 200' 300'

Agricola Wind Project

Cayuga County, New York

Tree Clearing - T-6

ISSUE FOR PERMIT

DATE: 01/30/2025

SHEET: T330

REV: 0

LEGEND:

- T-# — TURBINE LOCATION
- ADLS-# — ADLS TOWER
- MET-# — PERMANENT MET TOWER
- PERMANENT ACCESS ROAD
- TEMPORARY INTERSECTION
- P-PUG — UNDERGROUND COLLECTION AND COMMUNICATION
- PROPOSED JUNCTION BOX
- BORE LOCATION
- DL — DISTURBANCE LIMITS
- EXISTING ROADS
- PARCEL LINES (BOUNDARY SURVEY)
- 900 — EX. INDEX CONTOUR
- EX. INTERVAL CONTOUR
- 900 — PROPOSED INDEX CONTOUR
- PROPOSED INTERVAL CONTOUR
- POH — EX. OVERHEAD POWER
- EX. UTILITY EASEMENT
- EX. RIGHT OF WAY
- EX. STREAM CHANNEL
- FEN — PROTECTION FENCE
- EX. CULVERTS
- EX. WETLAND
- 75-FT RESTRICTED ACTIVITIES AREA
- 100-FT REGULATED ADJACENT AREA
- EX. ENVIROMENTALLY SENSITIVE AREA
- FEMA MAPPED FLOOD HAZARD AREA
- PROPOSED FACILITIES
- PROPOSED BLADE SWING AREA (OBSTACLE FREE AREA ONLY)
- APPROXIMATE PROPOSED SPOILS AND LOG STORAGE TO BE CLEARED,THEN USED FOR TEMPORARY STORAGE
- P-POH — PROPOSED OVERHEAD POWER

TREE CLEARING LEGEND:

- FORESTLAND
- SHRUBLAND
- TREE & SHRUB CLEARING

1. TREES WILL BE FELLED AND CUT TO APPROXIMATE LENGTHS WITHIN THE LIMITS OF DISTURBANCE IN PROXIMITY TO THE PROPOSED LOG STORAGE AREA. FELLED TIMBER WILL BE STACKED IN PLACE UNTIL SUFFICIENT SPACE HAS BEEN CLEARED TO ESTABLISH IDENTIFIED LOG STORAGE AREAS. APPROXIMATE LOG STORAGE AREAS WILL BE FINALIZED BASED ON FIELD CONDITIONS.
2. CONTRACTOR TO MAINTAIN ROAD ACCESS DURING CONSTRUCTION WHEN NOT USING A BORE.
3. THE LIMITS OF TREE AND SHRUB CLEARING ARE BASED ON THE ECOLOGICAL COMMUNITY DATA DISCUSSED IN EXHIBIT 11 OF ARTICLE VIII APPLICATION. SEE EXHIBIT 11 FOR FURTHER DISCUSSION OF THE ECOLOGICAL COMMUNITY TYPES AND FACILITY'S IMPACTS TO FORESTLAND AND SHRUBLAND.

KEYMAP:

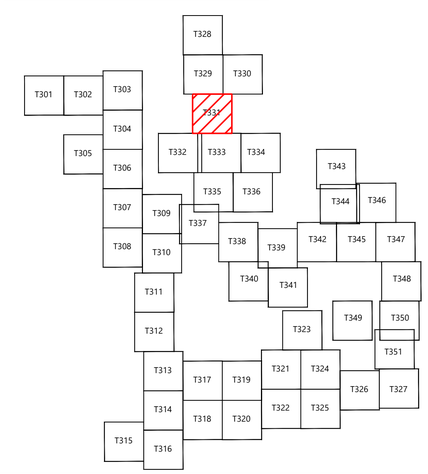

Westwood Surveying & Engineering

Phone (214) 473-4640
Toll Free (888) 937-5150
2805 North Dallas Parkway, Suite #150
Plano, TX 75093
ww-pc.com

Westwood Surveying and Engineering, P.C.

REDACTED - Matter No. 23-03002

EOR: Allison Leach, PE

PREPARED FOR:

Agricola Wind LLC

90 State Street
Albany, NY 12207

REVISIONS:

#	DATE	COMMENT	BY	CHK	APR
0	10/18/2024	ISSUE FOR PERMIT	NA	HR	AL

0' 100' 200' 300'

Agricola Wind Project

Cayuga County, New York

Tree Clearing - T-7

ISSUE FOR PERMIT

DATE: 01/30/2025

SHEET: T331

REV: 0

LEGEND:

- T-# — TURBINE LOCATION
- ADLS-# — ADLS TOWER
- MET-# — PERMANENT MET TOWER
- PERMANENT ACCESS ROAD
- TEMPORARY INTERSECTION
- P-PUG — UNDERGROUND COLLECTION AND COMMUNICATION
- PROPOSED JUNCTION BOX
- BORE LOCATION
- DL — DISTURBANCE LIMITS
- EXISTING ROADS
- PARCEL LINES (BOUNDARY SURVEY)
- 900 — EX. INDEX CONTOUR
- EX. INTERVAL CONTOUR
- 900 — PROPOSED INDEX CONTOUR
- PROPOSED INTERVAL CONTOUR
- POH — EX. OVERHEAD POWER
- EX. UTILITY EASEMENT
- EX. RIGHT OF WAY
- EX. STREAM CHANNEL
- TEN — PROTECTION FENCE
- EX. CULVERTS
- EX. WETLAND
- 75-FT RESTRICTED ACTIVITIES AREA
- 100-FT REGULATED ADJACENT AREA
- EX. ENVIROMENTALLY SENSITIVE AREA
- FEMA MAPPED FLOOD HAZARD AREA
- PROPOSED FACILITIES
- PROPOSED BLADE SWING AREA (OBSTACLE FREE AREA ONLY)
- APPROXIMATE PROPOSED SPOILS AND LOG STORAGE TO BE CLEARED,THEN USED FOR TEMPORARY STORAGE
- P-POH — PROPOSED OVERHEAD POWER

TREE CLEARING LEGEND:

- FORESTLAND
- SHRUBLAND
- TREE & SHRUB CLEARING

1. TREES WILL BE FELLED AND CUT TO APPROXIMATE LENGTHS WITHIN THE LIMITS OF DISTURBANCE IN PROXIMITY TO THE PROPOSED LOG STORAGE AREA. FELLED TIMBER WILL BE STACKED IN PLACE UNTIL SUFFICIENT SPACE HAS BEEN CLEARED TO ESTABLISH IDENTIFIED LOG STORAGE AREAS. APPROXIMATE LOG STORAGE AREAS WILL BE FINALIZED BASED ON FIELD CONDITIONS.
2. CONTRACTOR TO MAINTAIN ROAD ACCESS DURING CONSTRUCTION WHEN NOT USING A BORE.
3. THE LIMITS OF TREE AND SHRUB CLEARING ARE BASED ON THE ECOLOGICAL COMMUNITY DATA DISCUSSED IN EXHIBIT 11 OF ARTICLE VIII APPLICATION. SEE EXHIBIT 11 FOR FURTHER DISCUSSION OF THE ECOLOGICAL COMMUNITY TYPES AND FACILITY'S IMPACTS TO FORESTLAND AND SHRUBLAND.

KEYMAP:

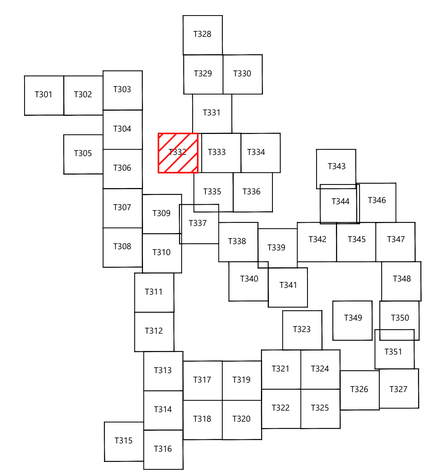

Westwood Surveying & Engineering

Phone (214) 473-4640
Toll Free (888) 937-5150
2805 North Dallas Parkway, Suite #150
Plano, TX 75093
ww-pc.com

Westwood Surveying and Engineering, P.C.

REDACTED - Matter No. 23-03002

EOR: Allison Leach, PE

PREPARED FOR:

Agricola Wind LLC

90 State Street
Albany, NY 12207

REVISIONS:

#	DATE	COMMENT	BY	CHK	APR
0	10/18/2024	ISSUE FOR PERMIT	NA	HR	AL

0' 100' 200' 300'

Agricola Wind Project

Cayuga County, New York

Tree Clearing - 16

ISSUE FOR PERMIT

DATE: 01/30/2025

SHEET: T332

REV: 0

LEGEND:

- T-# — TURBINE LOCATION
- ADLS-# — ADLS TOWER
- MET-# — PERMANENT MET TOWER
- PERMANENT ACCESS ROAD
- TEMPORARY INTERSECTION
- P-PUG — UNDERGROUND COLLECTION AND COMMUNICATION
- PROPOSED JUNCTION BOX
- BORE LOCATION
- DL — DISTURBANCE LIMITS
- EXISTING ROADS
- PARCEL LINES (BOUNDARY SURVEY)
- 900 — EX. INDEX CONTOUR
- EX. INTERVAL CONTOUR
- 900 — PROPOSED INDEX CONTOUR
- PROPOSED INTERVAL CONTOUR
- POH — EX. OVERHEAD POWER
- EX. UTILITY EASEMENT
- EX. RIGHT OF WAY
- EX. STREAM CHANNEL
- FEN — PROTECTION FENCE
- EX. CULVERTS
- EX. WETLAND
- 75-FT RESTRICTED ACTIVITIES AREA
- 100-FT REGULATED ADJACENT AREA
- EX. ENVIROMENTALLY SENSITIVE AREA
- FEMA MAPPED FLOOD HAZARD AREA
- PROPOSED FACILITIES
- PROPOSED BLADE SWING AREA (OBSTACLE FREE AREA ONLY)
- APPROXIMATE PROPOSED SPOILS AND LOG STORAGE TO BE CLEARED,THEN USED FOR TEMPORARY STORAGE
- P-POH — PROPOSED OVERHEAD POWER

TREE CLEARING LEGEND:

- FORESTLAND
- SHRUBLAND
- TREE & SHRUB CLEARING

1. TREES WILL BE FELLED AND CUT TO APPROXIMATE LENGTHS WITHIN THE LIMITS OF DISTURBANCE IN PROXIMITY TO THE PROPOSED LOG STORAGE AREA. FELLED TIMBER WILL BE STACKED IN PLACE UNTIL SUFFICIENT SPACE HAS BEEN CLEARED TO ESTABLISH IDENTIFIED LOG STORAGE AREAS. APPROXIMATE LOG STORAGE AREAS WILL BE FINALIZED BASED ON FIELD CONDITIONS.
2. CONTRACTOR TO MAINTAIN ROAD ACCESS DURING CONSTRUCTION WHEN NOT USING A BORE.
3. THE LIMITS OF TREE AND SHRUB CLEARING ARE BASED ON THE ECOLOGICAL COMMUNITY DATA DISCUSSED IN EXHIBIT 11 OF ARTICLE VIII APPLICATION. SEE EXHIBIT 11 FOR FURTHER DISCUSSION OF THE ECOLOGICAL COMMUNITY TYPES AND FACILITY'S IMPACTS TO FORESTLAND AND SHRUBLAND.

KEYMAP:

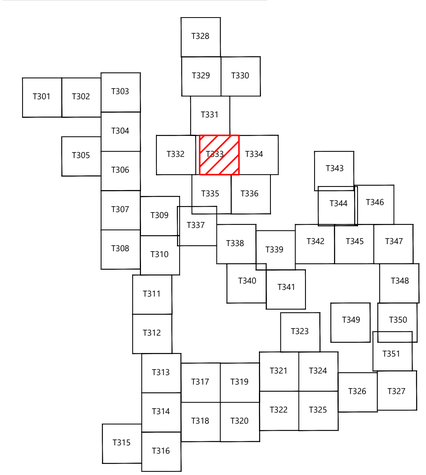

Westwood Surveying & Engineering

Phone (214) 473-4640
Toll Free (888) 937-5150
2805 North Dallas Parkway, Suite #150
Plano, TX 75093
ww-pc.com

Westwood Surveying and Engineering, P.C.

REDACTED - Matter No. 23-03002

EOR: Allison Leach, PE

PREPARED FOR:

Agricola Wind LLC

90 State Street
Albany, NY 12207

REVISIONS:

#	DATE	COMMENT	BY	CHK	APR
0	10/18/2024	ISSUE FOR PERMIT	NA	HR	AL

0' 100' 200' 300'

Agricola Wind Project

Cayuga County, New York

Tree Clearing - T-8

ISSUE FOR PERMIT

DATE: 01/30/2025

SHEET: T333

REV: 0

LEGEND:

- T-# — TURBINE LOCATION
- ADLS-# — ADLS TOWER
- MET-# — PERMANENT MET TOWER
- PERMANENT ACCESS ROAD
- TEMPORARY INTERSECTION
- P-PUG — UNDERGROUND COLLECTION AND COMMUNICATION
- PROPOSED JUNCTION BOX
- BORE LOCATION
- DL — DISTURBANCE LIMITS
- EXISTING ROADS
- PARCEL LINES (BOUNDARY SURVEY)
- 900 — EX. INDEX CONTOUR
- EX. INTERVAL CONTOUR
- 900 — PROPOSED INDEX CONTOUR
- PROPOSED INTERVAL CONTOUR
- POH — EX. OVERHEAD POWER
- EX. UTILITY EASEMENT
- EX. RIGHT OF WAY
- EX. STREAM CHANNEL
- TFN — PROTECTION FENCE
- EX. CULVERTS
- EX. WETLAND
- 75-FT RESTRICTED ACTIVITIES AREA
- 100-FT REGULATED ADJACENT AREA
- EX. ENVIROMENTALLY SENSITIVE AREA
- FEMA MAPPED FLOOD HAZARD AREA
- PROPOSED FACILITIES
- PROPOSED BLADE SWING AREA (OBSTACLE FREE AREA ONLY)
- APPROXIMATE PROPOSED SPOILS AND LOG STORAGE TO BE CLEARED,THEN USED FOR TEMPORARY STORAGE
- P-POH — PROPOSED OVERHEAD POWER

TREE CLEARING LEGEND:

- FORESTLAND
- SHRUBLAND
- TREE & SHRUB CLEARING

1. TREES WILL BE FELLED AND CUT TO APPROXIMATE LENGTHS WITHIN THE LIMITS OF DISTURBANCE IN PROXIMITY TO THE PROPOSED LOG STORAGE AREA. FELLED TIMBER WILL BE STACKED IN PLACE UNTIL SUFFICIENT SPACE HAS BEEN CLEARED TO ESTABLISH IDENTIFIED LOG STORAGE AREAS. APPROXIMATE LOG STORAGE AREAS WILL BE FINALIZED BASED ON FIELD CONDITIONS.
2. CONTRACTOR TO MAINTAIN ROAD ACCESS DURING CONSTRUCTION WHEN NOT USING A BORE.
3. THE LIMITS OF TREE AND SHRUB CLEARING ARE BASED ON THE ECOLOGICAL COMMUNITY DATA DISCUSSED IN EXHIBIT 11 OF ARTICLE VIII APPLICATION. SEE EXHIBIT 11 FOR FURTHER DISCUSSION OF THE ECOLOGICAL COMMUNITY TYPES AND FACILITY'S IMPACTS TO FORESTLAND AND SHRUBLAND.

KEYMAP:

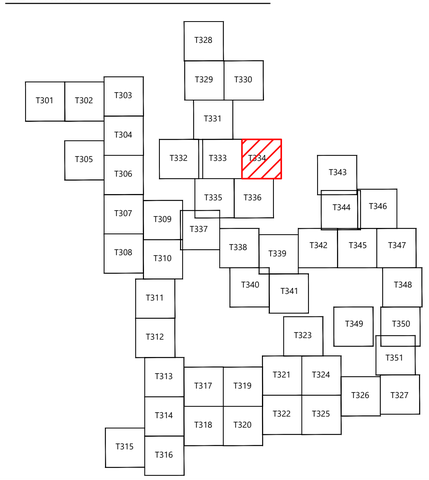

Westwood Surveying & Engineering

Phone (214) 473-4640
Toll Free (888) 937-5150
2805 North Dallas Parkway, Suite #150
Plano, TX 75093
ww-pc.com

Westwood Surveying and Engineering, P.C.

REDACTED - Matter No. 23-03002

EOR: Allison Leach, PE

PREPARED FOR:

Agricola Wind LLC

90 State Street
Albany, NY 12207

REVISIONS:

#	DATE	COMMENT	BY	CHK	APR
0	10/18/2024	ISSUE FOR PERMIT	NA	HR	AL

0' 100' 200' 300'

Agricola Wind Project

Cayuga County, New York

Tree Clearing - T-10

ISSUE FOR PERMIT

DATE: 01/30/2025

SHEET: T334

REV: 0

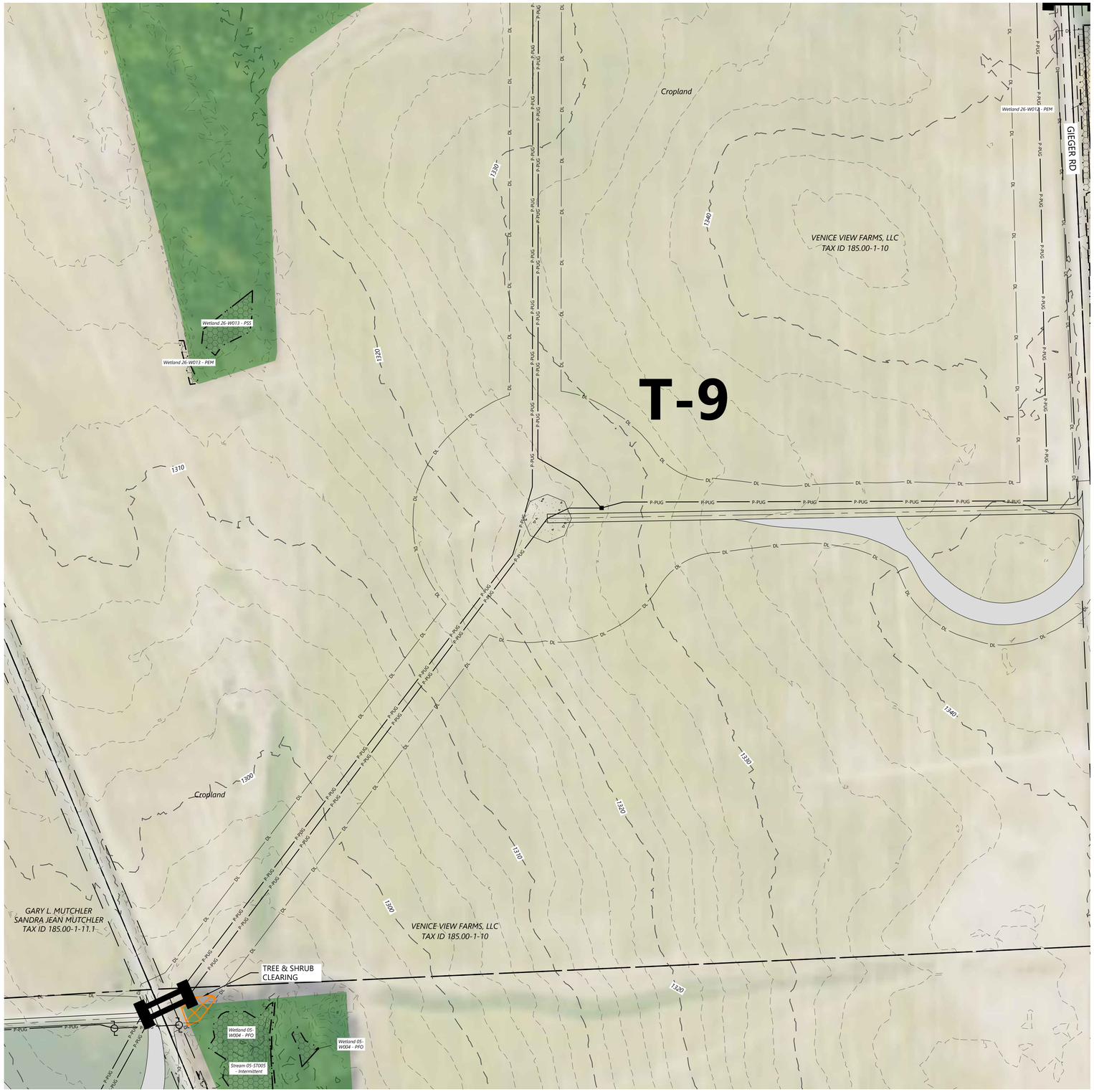

LEGEND:

- T-# — TURBINE LOCATION
- ADLS-# — ADLS TOWER
- MET-# — PERMANENT MET TOWER
- PERMANENT ACCESS ROAD
- TEMPORARY INTERSECTION
- P-PUG — UNDERGROUND COLLECTION AND COMMUNICATION
- PROPOSED JUNCTION BOX
- BORE LOCATION
- DL — DISTURBANCE LIMITS
- EXISTING ROADS
- PARCEL LINES (BOUNDARY SURVEY)
- 900 — EX. INDEX CONTOUR
- EX. INTERVAL CONTOUR
- 900 — PROPOSED INDEX CONTOUR
- PROPOSED INTERVAL CONTOUR
- POH — EX. OVERHEAD POWER
- EX. UTILITY EASEMENT
- EX. RIGHT OF WAY
- EX. STREAM CHANNEL
- TEN — PROTECTION FENCE
- EX. CULVERTS
- EX. WETLAND
- 75-FT RESTRICTED ACTIVITIES AREA
- 100-FT REGULATED ADJACENT AREA
- EX. ENVIROMENTALLY SENSITIVE AREA
- FEMA MAPPED FLOOD HAZARD AREA
- PROPOSED FACILITIES
- PROPOSED BLADE SWING AREA (OBSTACLE FREE AREA ONLY)
- APPROXIMATE PROPOSED SPOILS AND LOG STORAGE TO BE CLEARED,THEN USED FOR TEMPORARY STORAGE
- P-POH — PROPOSED OVERHEAD POWER

TREE CLEARING LEGEND:

- FORESTLAND
- SHRUBLAND
- TREE & SHRUB CLEARING

1. TREES WILL BE FELLED AND CUT TO APPROXIMATE LENGTHS WITHIN THE LIMITS OF DISTURBANCE IN PROXIMITY TO THE PROPOSED LOG STORAGE AREA. FELLED TIMBER WILL BE STACKED IN PLACE UNTIL SUFFICIENT SPACE HAS BEEN CLEARED TO ESTABLISH IDENTIFIED LOG STORAGE AREAS. APPROXIMATE LOG STORAGE AREAS WILL BE FINALIZED BASED ON FIELD CONDITIONS.
2. CONTRACTOR TO MAINTAIN ROAD ACCESS DURING CONSTRUCTION WHEN NOT USING A BORE.
3. THE LIMITS OF TREE AND SHRUB CLEARING ARE BASED ON THE ECOLOGICAL COMMUNITY DATA DISCUSSED IN EXHIBIT 11 OF ARTICLE VIII APPLICATION. SEE EXHIBIT 11 FOR FURTHER DISCUSSION OF THE ECOLOGICAL COMMUNITY TYPES AND FACILITY'S IMPACTS TO FORESTLAND AND SHRUBLAND.

KEYMAP:

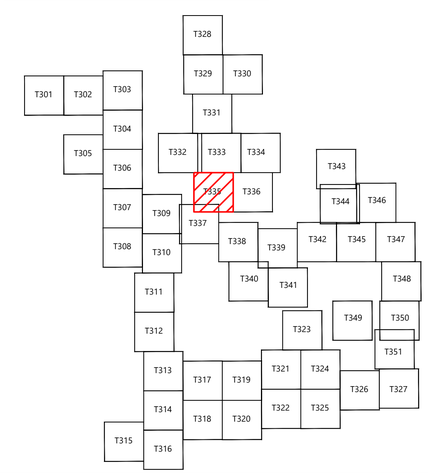

Westwood Surveying & Engineering

Phone (214) 473-4640
Toll Free (888) 937-5150
2805 North Dallas Parkway, Suite #150
Plano, TX 75093
ww-pc.com

Westwood Surveying and Engineering, P.C.

REDACTED - Matter No. 23-03002

EOR: Allison Leach, PE

PREPARED FOR:

Agricola Wind LLC

90 State Street
Albany, NY 12207

REVISIONS:

#	DATE	COMMENT	BY	CHK	APR
0	10/18/2024	ISSUE FOR PERMIT	NA	HR	AL

0' 100' 200' 300'

Agricola Wind Project

Cayuga County, New York

Tree Clearing - T-9

ISSUE FOR PERMIT

DATE: 01/30/2025

SHEET: T335

REV: 0

LEGEND:

- T-# — TURBINE LOCATION
- ADLS-# — ADLS TOWER
- MET-# — PERMANENT MET TOWER
- PERMANENT ACCESS ROAD
- TEMPORARY INTERSECTION
- P-PUG — UNDERGROUND COLLECTION AND COMMUNICATION
- PROPOSED JUNCTION BOX
- BORE LOCATION
- DL — DISTURBANCE LIMITS
- EXISTING ROADS
- PARCEL LINES (BOUNDARY SURVEY)
- 900 — EX. INDEX CONTOUR
- EX. INTERVAL CONTOUR
- 900 — PROPOSED INDEX CONTOUR
- PROPOSED INTERVAL CONTOUR
- POH — EX. OVERHEAD POWER
- EX. UTILITY EASEMENT
- EX. RIGHT OF WAY
- EX. STREAM CHANNEL
- TEN — PROTECTION FENCE
- EX. CULVERTS
- EX. WETLAND
- 75-FT RESTRICTED ACTIVITIES AREA
- 100-FT REGULATED ADJACENT AREA
- EX. ENVIROMENTALLY SENSITIVE AREA
- FEMA MAPPED FLOOD HAZARD AREA
- PROPOSED FACILITIES
- PROPOSED BLADE SWING AREA (OBSTACLE FREE AREA ONLY)
- APPROXIMATE PROPOSED SPOILS AND LOG STORAGE TO BE CLEARED,THEN USED FOR TEMPORARY STORAGE
- P-POH — PROPOSED OVERHEAD POWER

TREE CLEARING LEGEND:

- FORESTLAND
- SHRUBLAND
- TREE & SHRUB CLEARING

1. TREES WILL BE FELLED AND CUT TO APPROXIMATE LENGTHS WITHIN THE LIMITS OF DISTURBANCE IN PROXIMITY TO THE PROPOSED LOG STORAGE AREA. FELLED TIMBER WILL BE STACKED IN PLACE UNTIL SUFFICIENT SPACE HAS BEEN CLEARED TO ESTABLISH IDENTIFIED LOG STORAGE AREAS. APPROXIMATE LOG STORAGE AREAS WILL BE FINALIZED BASED ON FIELD CONDITIONS.
2. CONTRACTOR TO MAINTAIN ROAD ACCESS DURING CONSTRUCTION WHEN NOT USING A BORE.
3. THE LIMITS OF TREE AND SHRUB CLEARING ARE BASED ON THE ECOLOGICAL COMMUNITY DATA DISCUSSED IN EXHIBIT 11 OF ARTICLE VIII APPLICATION. SEE EXHIBIT 11 FOR FURTHER DISCUSSION OF THE ECOLOGICAL COMMUNITY TYPES AND FACILITY'S IMPACTS TO FORESTLAND AND SHRUBLAND.

KEYMAP:

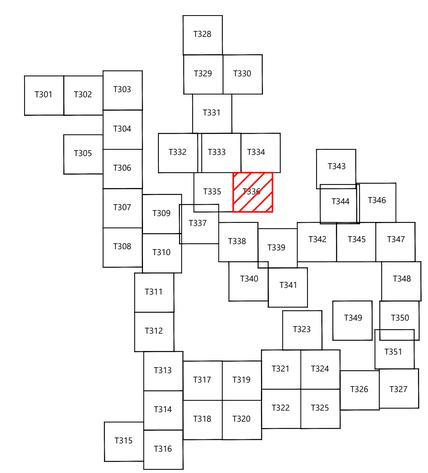

Westwood Surveying & Engineering

Phone (214) 473-4640
Toll Free (888) 937-5150
2805 North Dallas Parkway, Suite #150
Plano, TX 75093
ww-pc.com

Westwood Surveying and Engineering, P.C.

REDACTED - Matter No. 23-03002

EOR: Allison Leach, PE

PREPARED FOR:

Agricola Wind LLC

90 State Street
Albany, NY 12207

REVISIONS:

#	DATE	COMMENT	BY	CHK	APR
0	10/18/2024	ISSUE FOR PERMIT	NA	HR	AL

N

0' 100' 200' 300'

Agricola Wind Project

Cayuga County, New York

Tree Clearing - T-11

ISSUE FOR PERMIT

DATE: 01/30/2025

SHEET: T336

REV: 0