

LEGEND:

PROPOSED:

- T-#** TURBINE LOCATION
- ADLS** ADLS TOWER
- MET-#** MET TOWER LOCATION
- PERMANENT ACCESS ROAD
- TEMPORARY INTERSECTION
- UNDERGROUND COLLECTION
- OVERHEAD TRANSMISSION
- DISTURBANCE LIMITS
- GRADING LIMITS
- PARCEL LINES (BOUNDARY SURVEY)
- EASEMENT LINES
- PROPOSED BLADE SWING AREA (OBSTACLE FREE AREA ONLY)
- PROPOSED DRAINAGE CROSSING
- PROPOSED BORE LOCATION

EXISTING:

- EX. INDEX CONTOUR
- EX. INTERVAL CONTOUR
- EX. ROAD CENTERLINE
- EX. OVERHEAD POWER
- EX. UNDERGROUND POWER
- EX. FIBER OPTIC LINE
- EX. GAS PIPELINE
- EX. TELEPHONE LINE
- EX. WATER LINE
- EX. STREAM CHANNEL
- EX. RIGHT OF WAY
- EX. WETLAND (DELINEATED)
- 75-FT RESTRICTED ACTIVITIES AREA
- 100-FT REGULATED ADJACENT AREA
- EX. ENVIRONMENTALLY SENSITIVE AREA

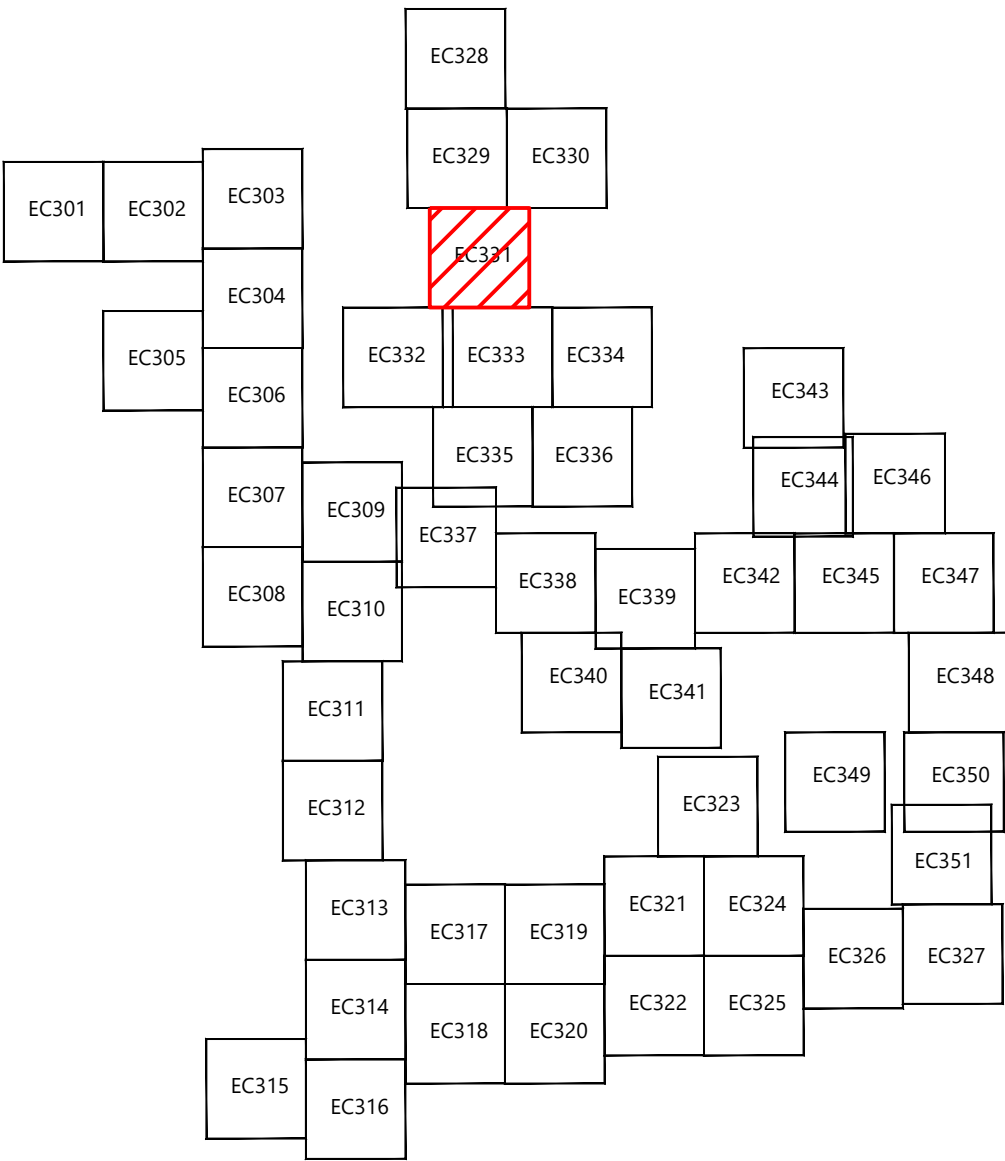
EROSION CONTROL LEGEND:

- WATER BARS TO BE INSTALLED AT 125 FOOT SPACING WHERE SLOPES ARE LESS THAN 5%
- WATER BARS TO BE INSTALLED AT 100 FOOT SPACING WHERE SLOPES ARE 5% TO 10%
- WATER BARS TO BE INSTALLED AT 75 FOOT SPACING WHERE SLOPES ARE 10% TO 20%.
- PROPOSED RIPARIAN BUFFER
- PERIMETER SEDIMENT CONTROL (PSM). REFER TO SWPPP APPROVED ESC PRACTICES. MODIFY DESIGN OF PSM IN AGRICULTURAL AREAS, WHERE POSSIBLE, TO MAINTAIN PARALLEL ORIENTATION WITH THE SLOPE. J-HOOK PSM WHEN UNABLE TO MAINTAIN PARALLEL ORIENTATION. J-HOOK LOCATION. SEE FIGURE A7.2 FOR INSTALLATION REQUIREMENTS
- TEMPORARY AND OR PERMANENT SWALE
*IF PERMANENT, SEE WET SWALE FIGURE 6.23 FOR REQUIREMENTS
- PROPOSED CONSTRUCTION FENCE
- PROPOSED SEDIMENT LOGS
- PROPOSED FILTER FABRIC
- PROPOSED ROCK CONSTRUCTION ENTRANCE
- PROPOSED ROCK CHECK DAM
- TIMBER MATTING - REQUIRED FOR ALL AGRICULTURAL AND WETLAND CROSSINGS. ACCESS TO AGRICULTURAL LAND DURING TREE CLEARING WILL BE LIMITED TO MATTED AREAS ONLY.
- PROPOSED SILT FENCE STONE OVERFLOW
- PROPOSED EROSION CONTROL BLANKET
- PROPOSED TRENCH BREAKER. SEE FIGURE 12 TRENCH BREAKER DETAIL

EROSION CONTROL NOTES:

- IF THERE IS AN UPCOMING RAIN EVENT, OR A 7 DAY OR MORE PERIOD BETWEEN CLEARING AND CONSTRUCTION OF ACCESS ROADS AND UNDERGROUND COLLECTION, PERIMETER SEDIMENT CONTROL MUST EXTEND FROM EDGE OF DISTURBANCE LIMITS TO THE OTHER EDGE, FOLLOWING THE EXISTING CONTOUR AS SEEN IN THE PLANS. IF CONSTRUCTION TAKES PLACE LESS THAN 7 DAYS AFTER CLEARING, PERIMETER SEDIMENT CONTROL CAN BE INSTALLED IN THE FORM OF J-HOOKS AS SEEN ON FIGURE A7.2 ON SHEET C707.
- ALL DISTURBED SOIL AND CUT/FILL SLOPES ARE TO BE SEEDED AND TEMPORARILY STABILIZED. POTENTIAL INVASIVE SPECIES WASHOUT LOCATIONS CALLED OUT IN PLANS. ACTUAL LOCATIONS TO BE DETERMINED IN FIELD WITH ENVIRONMENTAL MONITOR.
- TIMBER MATTING IS BASED ON AERIAL IMAGERY. AG LAND MUST BE VERIFIED TO DETERMINE NEED PRIOR TO INSTALLING.
- THERE ARE EXISTING UTILITIES IN THE AREA. UTILITY LOCATIONS SHOWN ARE SCHEMATIC IN NATURE AND MAY NOT ACCURATELY REFLECT SIZE, HORIZONTAL, AND/OR VERTICAL LOCATION. THE CONTRACTOR SHALL VERIFY THE EXACT LOCATION PRIOR TO BEGINNING CONSTRUCTION. THE CONTRACTOR SHALL NOTIFY STATE UTILITY LOCATE SERVICE (DIG SAFELY NEW YORK 811) AT LEAST 48 HOURS BEFORE EXCAVATION ACTIVITIES COMMENCE.
- SLOPES GREATER THAN 4:1 SHOULD BE STABILIZED WITH EROSION CONTROL BLANKET OR HYDRAULICALLY APPLIED PRODUCT.

KEYMAP:



REDACTED - Matter
No. 23-03002

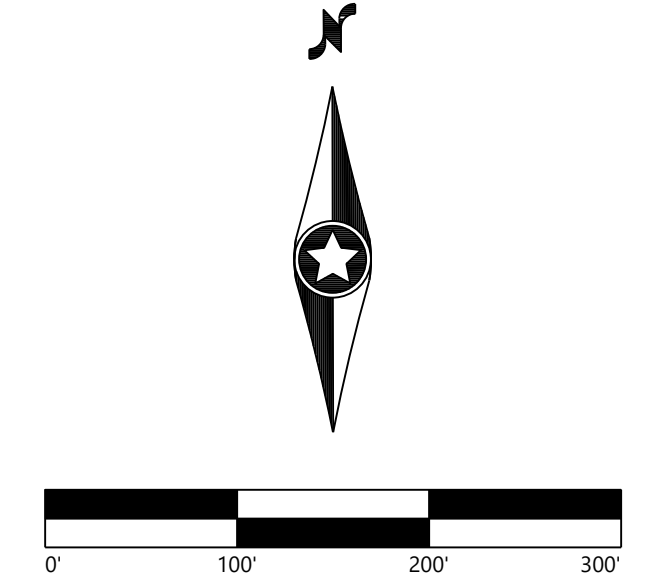
EOR: Allison Leach, PE

PREPARED FOR:

Agricola Wind LLC

90 State Street
Albany, NY 12207

REVISIONS:				
#	DATE	COMMENT	NA	HR
0	10/18/2024	ISSUED FOR PERMIT	NA	HR



**Agricola Wind
Project**

Cayuga County, New York

Erosion Control - T-7


ISSUE FOR PERMIT

DATE: 01/30/2025

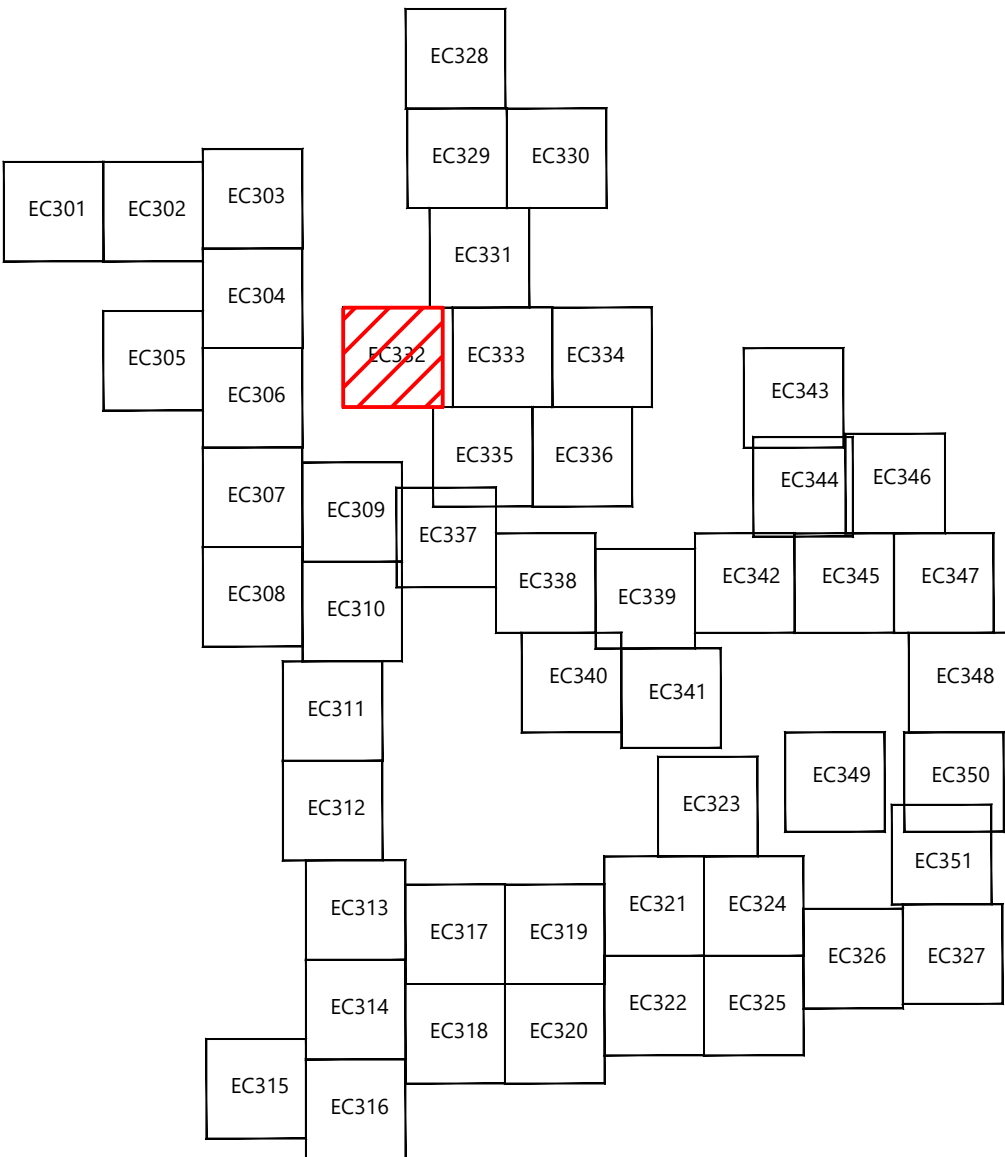
SHEET: EC331

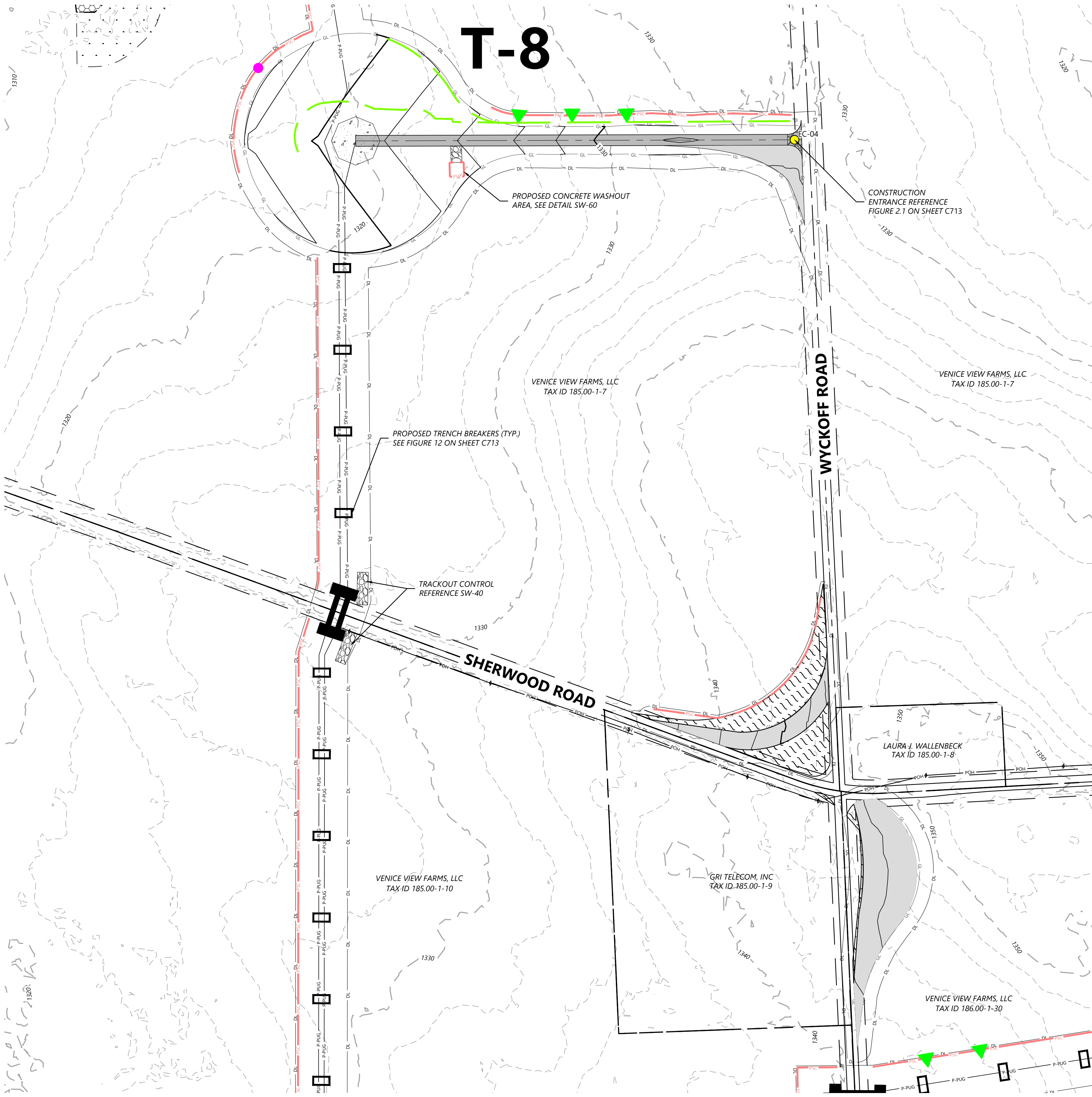
REV:

0



0





LEGEND:

PROPOSED:

EXISTING:

T-#

TURBINE LOCATION

ADLS

ADLS TOWER

MET-#

MET TOWER LOCATION

PERMANENT ACCESS ROAD

TEMPORARY INTERSECTION

UNDERGROUND COLLECTION

OVERHEAD TRANSMISSION

DISTURBANCE LIMITS

GRADING LIMITS

PARCEL LINES (BOUNDARY SURVEY)

EASEMENT LINES

PROPOSED BLADE SWING AREA (OBSTACLE FREE AREA ONLY)

PROPOSED DRAINAGE CROSSING

PROPOSED BORE LOCATION

900

EX. INDEX CONTOUR

EX. INTERVAL CONTOUR

EX. ROAD CENTERLINE

EX. OVERHEAD POWER

EX. UNDERGROUND POWER

EX. FIBER OPTIC LINE

EX. GAS PIPELINE

EX. TELEPHONE LINE

EX. WATER LINE

EX. STREAM CHANNEL

EX. RIGHT OF WAY

EX. WETLAND (DELINEATED)

75-FT RESTRICTED ACTIVITIES AREA

100-FT REGULATED ADJACENT AREA

EX. ENVIRONMENTALLY SENSITIVE AREA

EROSION CONTROL LEGEND:

WATER BARS TO BE INSTALLED AT 125 FOOT SPACING WHERE SLOPES ARE LESS THAN 5%

WATER BARS TO BE INSTALLED AT 100 FOOT SPACING WHERE SLOPES ARE 5% TO 10%

WATER BARS TO BE INSTALLED AT 75 FOOT SPACING WHERE SLOPES ARE 10% TO 20%

PROPOSED RIPARIAN BUFFER

PERIMETER SEDIMENT CONTROL (PSM). REFER TO SWPPP APPROVED ESC PRACTICES. MODIFY DESIGN OF PSM IN AGRICULTURAL AREAS, WHERE POSSIBLE, TO MAINTAIN PARALLEL ORIENTATION WITH THE SLOPE. J-HOOK PSM WHEN UNABLE TO MAINTAIN PARALLEL ORIENTATION. J-HOOK LOCATION. SEE FIGURE A7.2 FOR INSTALLATION REQUIREMENTS

TEMPORARY AND OR PERMANENT SWALE
*IF PERMANENT, SEE WET SWALE FIGURE 6.23 FOR REQUIREMENTS

PROPOSED CONSTRUCTION FENCE

PROPOSED SEDIMENT LOGS

PROPOSED FILTER FABRIC

PROPOSED ROCK CONSTRUCTION ENTRANCE

PROPOSED ROCK CHECK DAM

TIMBER MATTING - REQUIRED FOR ALL AGRICULTURAL AND WETLAND CROSSINGS. ACCESS TO AGRICULTURAL LAND DURING TREE CLEARING WILL BE LIMITED TO MATTED AREAS ONLY.

PROPOSED SILT FENCE STONE OVERFLOW

PROPOSED EROSION CONTROL BLANKET

PROPOSED TRENCH BREAKER. SEE FIGURE 12 TRENCH BREAKER DETAIL

EROSION CONTROL NOTES:

IF THERE IS AN UPCOMING RAIN EVENT, OR A 7 DAY OR MORE PERIOD BETWEEN CLEARING AND CONSTRUCTION OF ACCESS ROADS AND UNDERGROUND COLLECTION, PERIMETER SEDIMENT CONTROL MUST EXTEND FROM EDGE OF DISTURBANCE LIMITS TO THE OTHER EDGE, FOLLOWING THE EXISTING CONTOUR AS SEEN IN THE PLANS. IF CONSTRUCTION TAKES PLACE LESS THAN 7 DAYS AFTER CLEARING, PERIMETER SEDIMENT CONTROL CAN BE INSTALLED IN THE FORM OF J-HOOKS AS SEEN ON FIGURE A7.2 ON SHEET C707.

ALL DISTURBED SOIL AND CUT/FILL SLOPES ARE TO BE SEEDED AND TEMPORARILY STABILIZED. POTENTIAL INVASIVE SPECIES WASHOUT LOCATIONS CALLED OUT IN PLANS. ACTUAL LOCATIONS TO BE DETERMINED IN FIELD WITH ENVIRONMENTAL MONITOR.

TIMBER MATTING IS BASED ON AERIAL IMAGERY. AG LAND MUST BE VERIFIED TO DETERMINE NEED PRIOR TO INSTALLING.

THERE ARE EXISTING UTILITIES IN THE AREA. UTILITY LOCATIONS SHOWN ARE SCHEMATIC IN NATURE AND MAY NOT ACCURATELY REFLECT SIZE, HORIZONTAL, AND/OR VERTICAL LOCATION. THE CONTRACTOR SHALL VERIFY THE EXACT LOCATION PRIOR TO BEGINNING CONSTRUCTION. THE CONTRACTOR SHALL NOTIFY STATE UTILITY LOCATE SERVICE (DIG SAFELY NEW YORK 811) AT LEAST 48 HOURS BEFORE EXCAVATION ACTIVITIES COMMENCE.

SLOPES GREATER THAN 4:1 SHOULD BE STABILIZED WITH EROSION CONTROL BLANKET OR HYDRAULICALLY APPLIED PRODUCT.

KEYMAP:

Westwood
Surveying & Engineering

Phone (214) 473-4640 2805 North Dallas Parkway, Suite #150
Tel/Fax (888) 937-5150 Plano, TX 75093
www.pc.com
Westwood Surveying and Engineering, P.C.

REDACTED - Matter
No. 23-03002

EOR: Allison Leach, PE

PREPARED FOR:

Agricola Wind LLC

90 State Street
Albany, NY 12207

REVISIONS:
DATE COMMENT
0 10/18/2024 ISSUED FOR PERMIT NA HR AL

Agricola Wind
Project

Cayuga County, New York

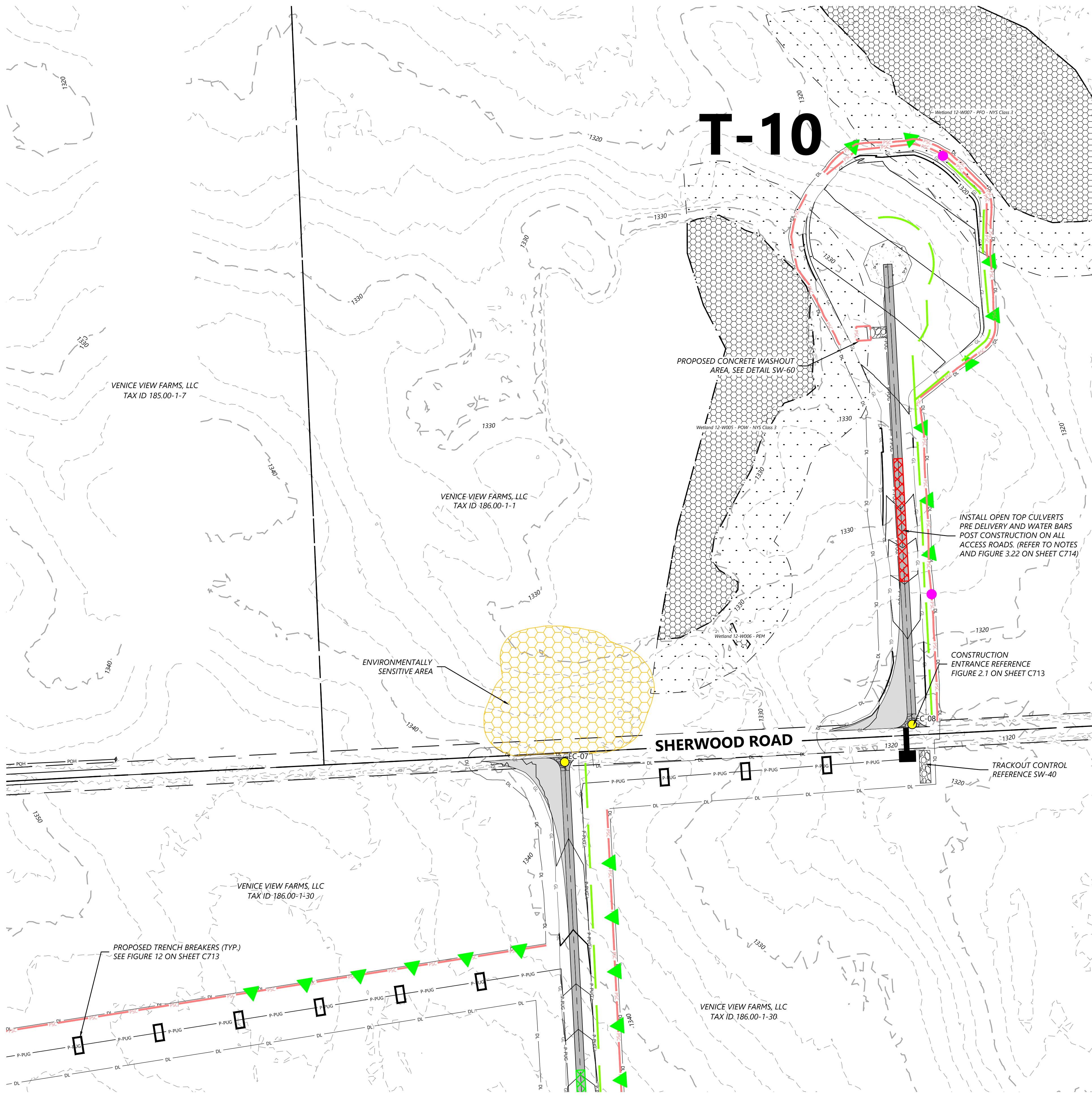
Erosion Control - T-8

ISSUE FOR PERMIT

DATE: 01/30/2025

SHEET: EC333

REV: 0



LEGEND:

PROPOSED:

- T-# TURBINE LOCATION
- ADLS ADLS TOWER
- MET-# MET TOWER LOCATION
- PERMANENT ACCESS ROAD
- TEMPORARY INTERSECTION
- UNDERGROUND COLLECTION
- OVERHEAD TRANSMISSION
- DISTURBANCE LIMITS
- GRADING LIMITS
- PARCEL LINES (BOUNDARY SURVEY)
- EASEMENT LINES
- PROPOSED BLADE SWING AREA (OBSTACLE FREE AREA ONLY)
- PROPOSED DRAINAGE CROSSING
- PROPOSED BORE LOCATION

EXISTING:

- 900 EX. INDEX CONTOUR
- EX. INTERVAL CONTOUR
- EX. ROAD CENTERLINE
- EX. OVERHEAD POWER
- EX. UNDERGROUND POWER
- EX. FIBER OPTIC LINE
- EX. GAS PIPELINE
- EX. TELEPHONE LINE
- EX. WATER LINE
- EX. STREAM CHANNEL
- EX. RIGHT OF WAY
- EX. WETLAND (DELINEATED)
- 75-FT RESTRICTED ACTIVITIES AREA
- 100-FT REGULATED ADJACENT AREA
- EX. ENVIRONMENTALLY SENSITIVE AREA

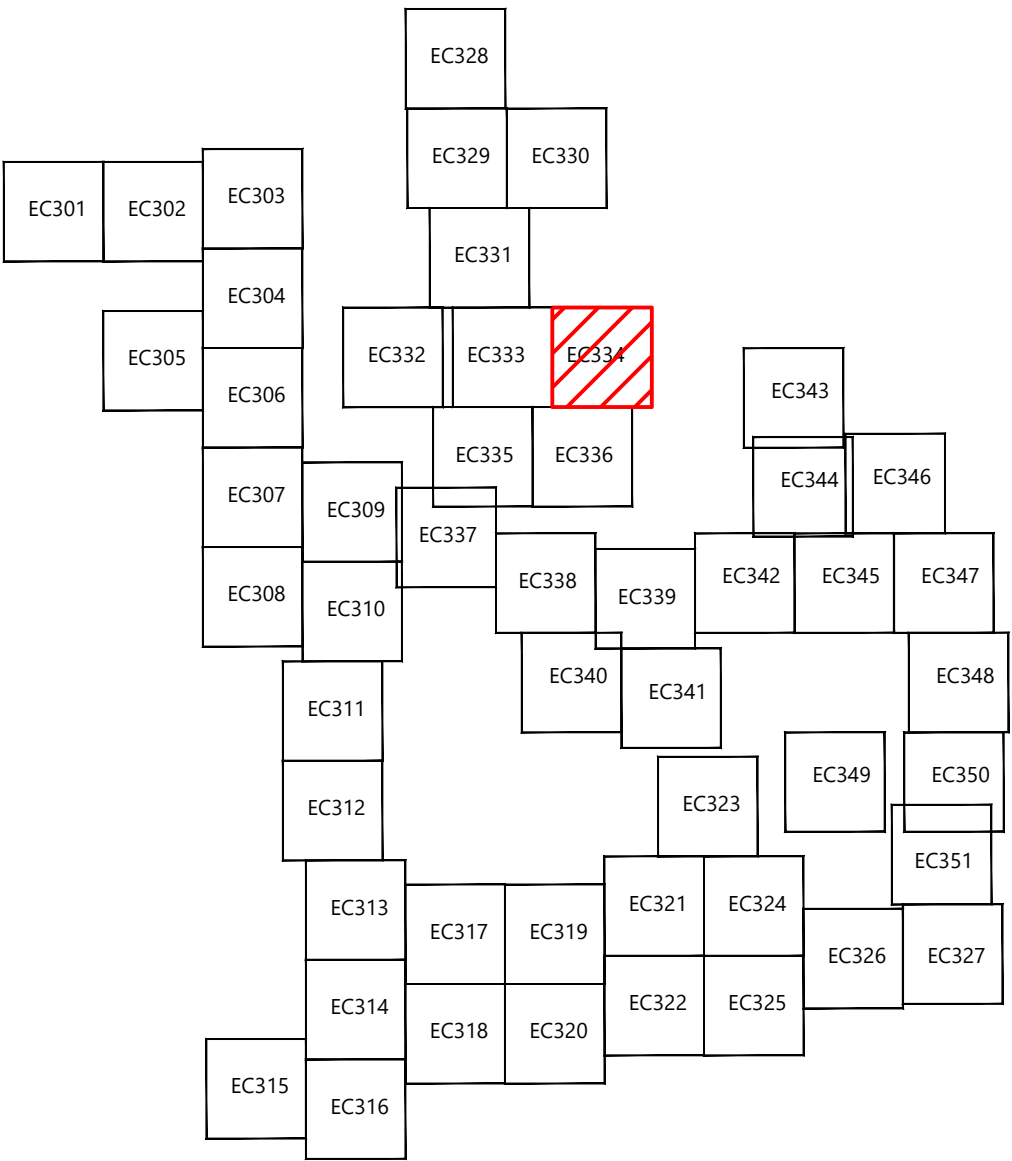
EROSION CONTROL LEGEND:

- WATER BARS TO BE INSTALLED AT 125 FOOT SPACING WHERE SLOPES ARE LESS THAN 5%
- WATER BARS TO BE INSTALLED AT 100 FOOT SPACING WHERE SLOPES ARE 5% TO 10%
- WATER BARS TO BE INSTALLED AT 75 FOOT SPACING WHERE SLOPES ARE 10% TO 20%
- PROPOSED RIPARIAN BUFFER
- PERIMETER SEDIMENT CONTROL (PSM). REFER TO SWPPP APPROVED ESC PRACTICES. MODIFY DESIGN OF PSM IN AGRICULTURAL AREAS, WHERE POSSIBLE, TO MAINTAIN PARALLEL ORIENTATION WITH THE SLOPE. J-HOOK PSM WHEN UNABLE TO MAINTAIN PARALLEL ORIENTATION. J-HOOK LOCATION. SEE FIGURE A7.2 FOR INSTALLATION REQUIREMENTS
- TEMPORARY AND OR PERMANENT SWALE
- *IF PERMANENT, SEE WET SWALE FIGURE 6.23 FOR REQUIREMENTS
- PROPOSED CONSTRUCTION FENCE
- PROPOSED SEDIMENT LOGS
- PROPOSED FILTER FABRIC
- PROPOSED ROCK CONSTRUCTION ENTRANCE
- PROPOSED ROCK CHECK DAM
- TIMBER MATTING - REQUIRED FOR ALL AGRICULTURAL AND WETLAND CROSSINGS. ACCESS TO AGRICULTURAL LAND DURING TREE CLEARING WILL BE LIMITED TO MATTED AREAS ONLY.
- PROPOSED SILT FENCE STONE OVERFLOW
- PROPOSED EROSION CONTROL BLANKET
- PROPOSED TRENCH BREAKER. SEE FIGURE 12 TRENCH BREAKER DETAIL

EROSION CONTROL NOTES:

- IF THERE IS AN UPCOMING RAIN EVENT, OR A 7 DAY OR MORE PERIOD BETWEEN CLEARING AND CONSTRUCTION OF ACCESS ROADS AND UNDERGROUND COLLECTION, PERIMETER SEDIMENT CONTROL MUST EXTEND FROM EDGE OF DISTURBANCE LIMITS TO THE OTHER EDGE, FOLLOWING THE EXISTING CONTOUR AS SEEN IN THE PLANS. IF CONSTRUCTION TAKES PLACE LESS THAN 7 DAYS AFTER CLEARING, PERIMETER SEDIMENT CONTROL CAN BE INSTALLED IN THE FORM OF J-HOOKS AS SEEN ON FIGURE A7.2 ON SHEET C707.
- ALL DISTURBED SOIL AND CUT/FILL SLOPES ARE TO BE SEEDED AND TEMPORARILY STABILIZED. POTENTIAL INVASIVE SPECIES WASHOUT LOCATIONS CALLED OUT IN PLANS. ACTUAL LOCATIONS TO BE DETERMINED IN FIELD WITH ENVIRONMENTAL MONITOR.
- TIMBER MATTING IS BASED ON AERIAL IMAGERY. AG LAND MUST BE VERIFIED TO DETERMINE NEED PRIOR TO INSTALLING.
- THERE ARE EXISTING UTILITIES IN THE AREA. UTILITY LOCATIONS SHOWN ARE SCHEMATIC IN NATURE AND MAY NOT ACCURATELY REFLECT SIZE, HORIZONTAL, AND/OR VERTICAL LOCATION. THE CONTRACTOR SHALL VERIFY THE EXACT LOCATION PRIOR TO BEGINNING CONSTRUCTION. THE CONTRACTOR SHALL NOTIFY STATE UTILITY LOCATE SERVICE (DIG SAFELY NEW YORK 811) AT LEAST 48 HOURS BEFORE EXCAVATION ACTIVITIES COMMENCE.
- SLOPES GREATER THAN 4:1 SHOULD BE STABILIZED WITH EROSION CONTROL BLANKET OR HYDRAULICALLY APPLIED PRODUCT.

KEYMAP:



REDACTED - Matter
No. 23-03002

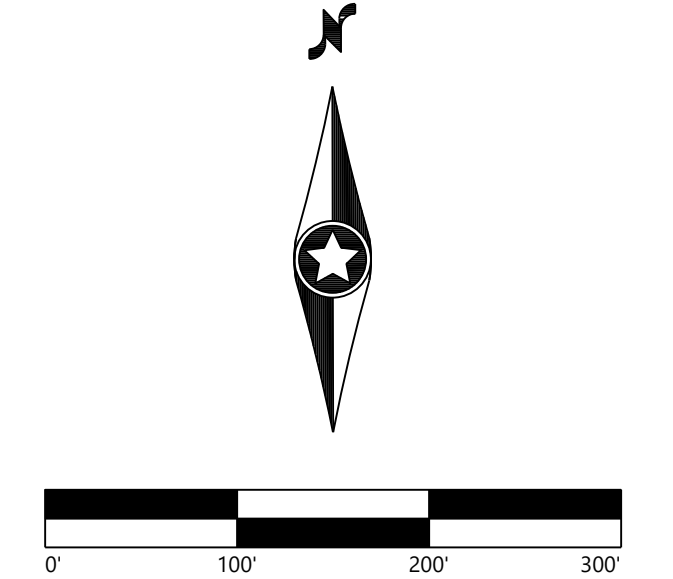
EOR: Allison Leach, PE

PREPARED FOR:

Agricola Wind LLC

90 State Street
Albany, NY 12207

REVISIONS:				
#	DATE	COMMENT	NA	HR
0	10/18/2024	ISSUED FOR PERMIT		



Agricola Wind
Project
Cayuga County, New York

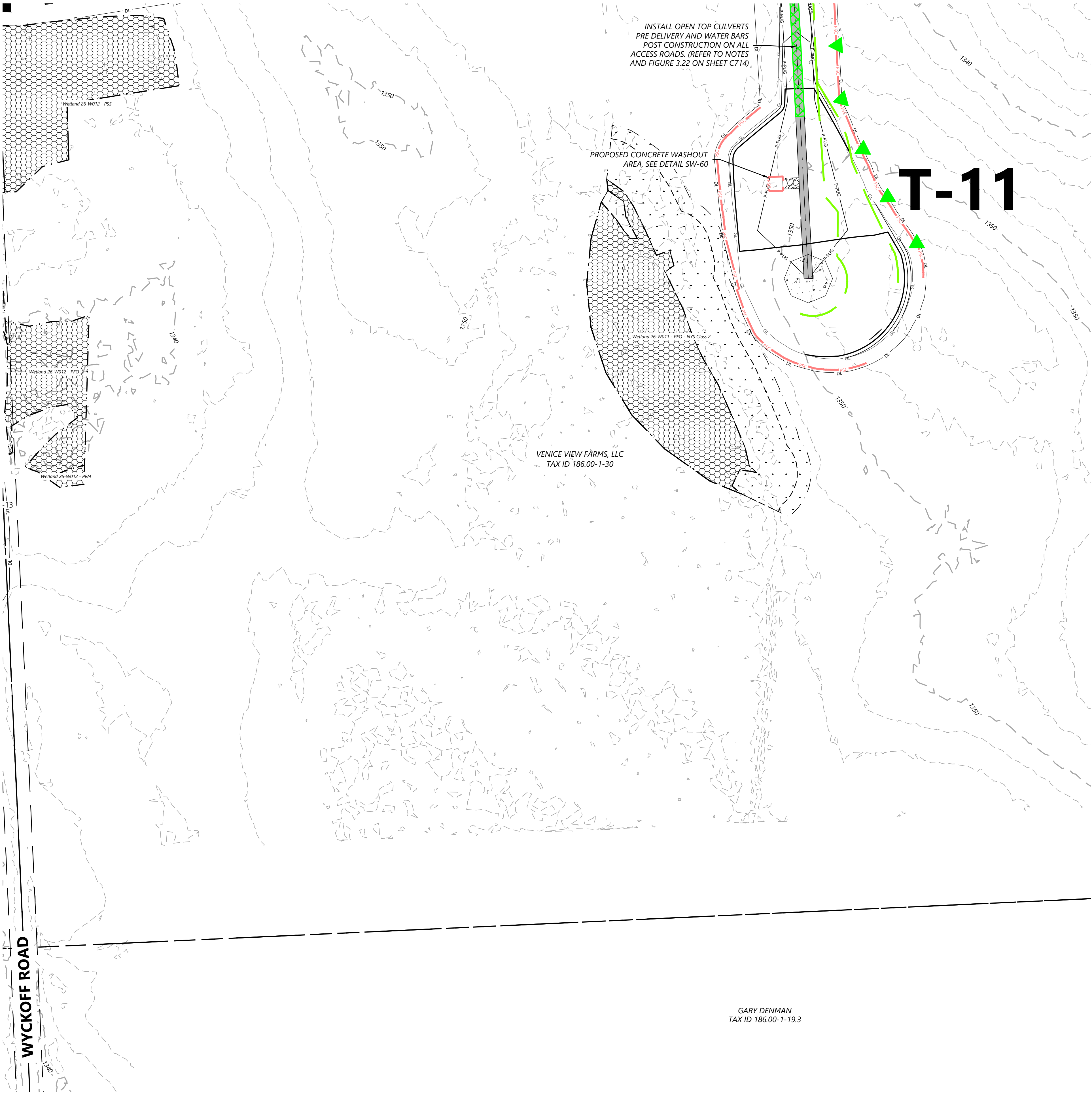
Erosion Control - T-10

ISSUE FOR PERMIT

DATE: 01/30/2025

SHEET: EC334

REV:
0



LEGEND:

PROPOSED:

- T-#** TURBINE LOCATION
- ADLS** ADLS TOWER
- MET-#** MET TOWER LOCATION
- PERMANENT ACCESS ROAD
- TEMPORARY INTERSECTION
- UNDERGROUND COLLECTION
- OVERHEAD TRANSMISSION
- DISTURBANCE LIMITS
- GRADING LIMITS
- PARCEL LINES (BOUNDARY SURVEY)
- EASEMENT LINES
- PROPOSED BLADE SWING AREA (OBSTACLE FREE AREA ONLY)
- PROPOSED DRAINAGE CROSSING
- PROPOSED BORE LOCATION

EXISTING:

- 900 EX. INDEX CONTOUR
- EX. INTERVAL CONTOUR
- EX. ROAD CENTERLINE
- EX. OVERHEAD POWER
- EX. UNDERGROUND POWER
- EX. FIBER OPTIC LINE
- EX. GAS PIPELINE
- EX. TELEPHONE LINE
- EX. WATER LINE
- EX. STREAM CHANNEL
- EX. RIGHT OF WAY
- EX. WETLAND (DELINEATED)
- 75-FT RESTRICTED ACTIVITIES AREA
- 100-FT REGULATED ADJACENT AREA
- EX. ENVIRONMENTALLY SENSITIVE AREA

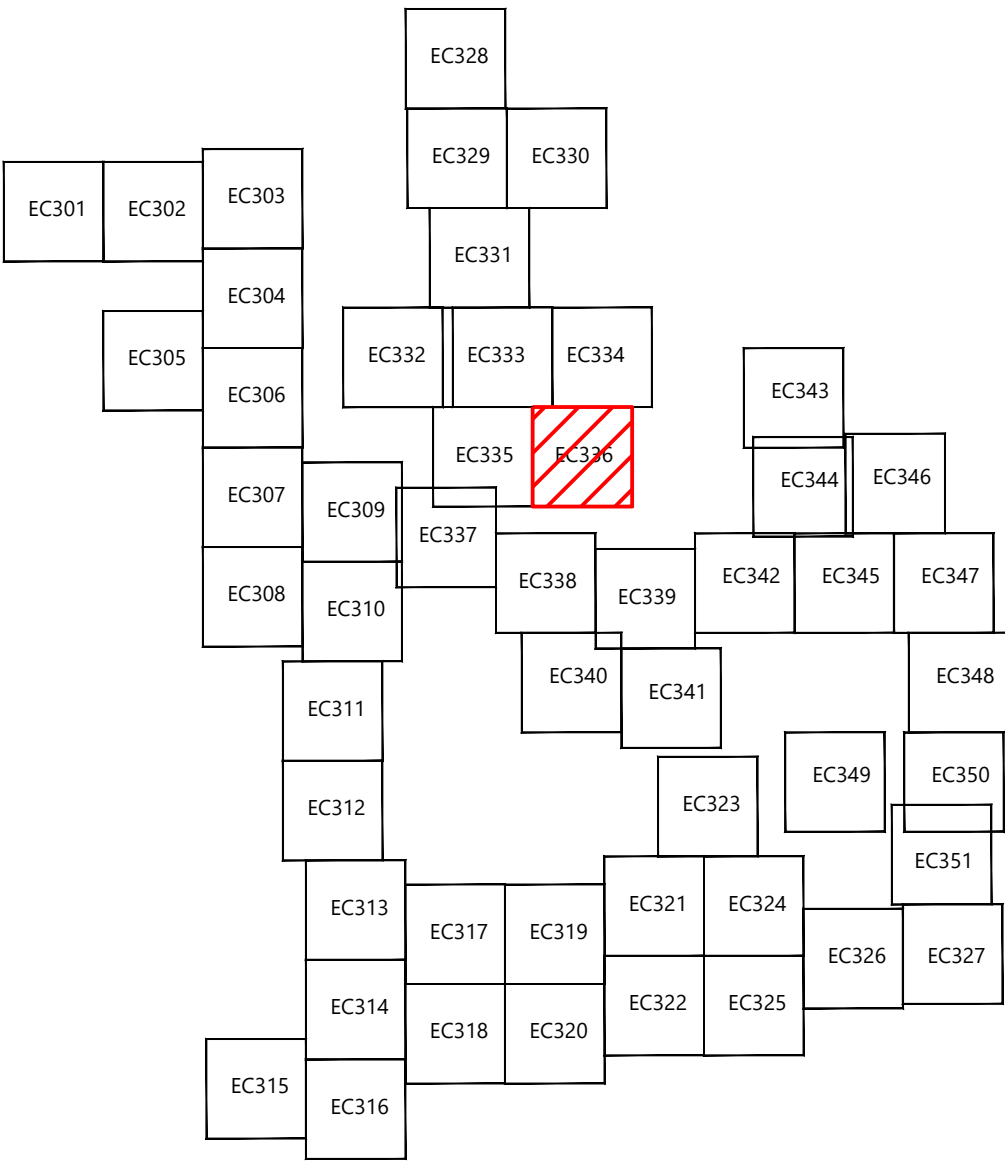
EROSION CONTROL LEGEND:

- WATER BARS TO BE INSTALLED AT 125 FOOT SPACING WHERE SLOPES ARE LESS THAN 5%
- WATER BARS TO BE INSTALLED AT 100 FOOT SPACING WHERE SLOPES ARE 5% TO 10%
- WATER BARS TO BE INSTALLED AT 75 FOOT SPACING WHERE SLOPES ARE 10% TO 20%.
- PROPOSED RIPARIAN BUFFER
- PERIMETER SEDIMENT CONTROL (PSM). REFER TO SWPPP APPROVED ESC PRACTICES. MODIFY DESIGN OF PSM IN AGRICULTURAL AREAS, WHERE POSSIBLE, TO MAINTAIN PARALLEL ORIENTATION WITH THE SLOPE. J-HOOK PSM WHEN UNABLE TO MAINTAIN PARALLEL ORIENTATION. J-HOOK LOCATION. SEE FIGURE A7.2 FOR INSTALLATION REQUIREMENTS
- TEMPORARY AND OR PERMANENT SWALE
- *IF PERMANENT, SEE WET SWALE FIGURE 6.23 FOR REQUIREMENTS
- PROPOSED CONSTRUCTION FENCE
- PROPOSED SEDIMENT LOGS
- PROPOSED FILTER FABRIC
- PROPOSED ROCK CONSTRUCTION ENTRANCE
- PROPOSED ROCK CHECK DAM
- TIMBER MATTING - REQUIRED FOR ALL AGRICULTURAL AND WETLAND CROSSINGS. ACCESS TO AGRICULTURAL LAND DURING TREE CLEARING WILL BE LIMITED TO MATTED AREAS ONLY.
- PROPOSED SILT FENCE STONE OVERFLOW
- PROPOSED EROSION CONTROL BLANKET
- PROPOSED TRENCH BREAKER. SEE FIGURE 12 TRENCH BREAKER DETAIL

EROSION CONTROL NOTES:

- IF THERE IS AN UPCOMING RAIN EVENT, OR A 7 DAY OR MORE PERIOD BETWEEN CLEARING AND CONSTRUCTION OF ACCESS ROADS AND UNDERGROUND COLLECTION, PERIMETER SEDIMENT CONTROL MUST EXTEND FROM EDGE OF DISTURBANCE LIMITS TO THE OTHER EDGE, FOLLOWING THE EXISTING CONTOUR AS SEEN IN THE PLANS. IF CONSTRUCTION TAKES PLACE LESS THAN 7 DAYS AFTER CLEARING, PERIMETER SEDIMENT CONTROL CAN BE INSTALLED IN THE FORM OF J-HOOKS AS SEEN ON FIGURE A7.2 ON SHEET C707.
- ALL DISTURBED SOIL AND CUT/FILL SLOPES ARE TO BE SEEDED AND TEMPORARILY STABILIZED.
- POTENTIAL INVASIVE SPECIES WASHOUT LOCATIONS CALLED OUT IN PLANS. ACTUAL LOCATIONS TO BE DETERMINED IN FIELD WITH ENVIRONMENTAL MONITOR.
- TIMBER MATTING IS BASED ON AERIAL IMAGERY. AG LAND MUST BE VERIFIED TO DETERMINE NEED PRIOR TO INSTALLING.
- THERE ARE EXISTING UTILITIES IN THE AREA. UTILITY LOCATIONS SHOWN ARE SCHEMATIC IN NATURE AND MAY NOT ACCURATELY REFLECT SIZE, HORIZONTAL, AND/OR VERTICAL LOCATION. THE CONTRACTOR SHALL VERIFY THE EXACT LOCATION PRIOR TO BEGINNING CONSTRUCTION. THE CONTRACTOR SHALL NOTIFY STATE UTILITY LOCATE SERVICE (DIG SAFELY NEW YORK 811) AT LEAST 48 HOURS BEFORE EXCAVATION ACTIVITIES COMMENCE.
- SLOPES GREATER THAN 4:1 SHOULD BE STABILIZED WITH EROSION CONTROL BLANKET OR HYDRAULICALLY APPLIED PRODUCT.

KEYMAP:



REDACTED - Matter
No. 23-03002


EOR: Allison Leach, PE

PREPARED FOR:

Agricola Wind LLC

90 State Street
Albany, NY 12207

REVISIONS:				
#	DATE	COMMENT	NA	HR
0	10/18/2024	ISSUED FOR PERMIT	NA	HR



Agricola Wind Project

Cayuga County, New York

Erosion Control - T-11

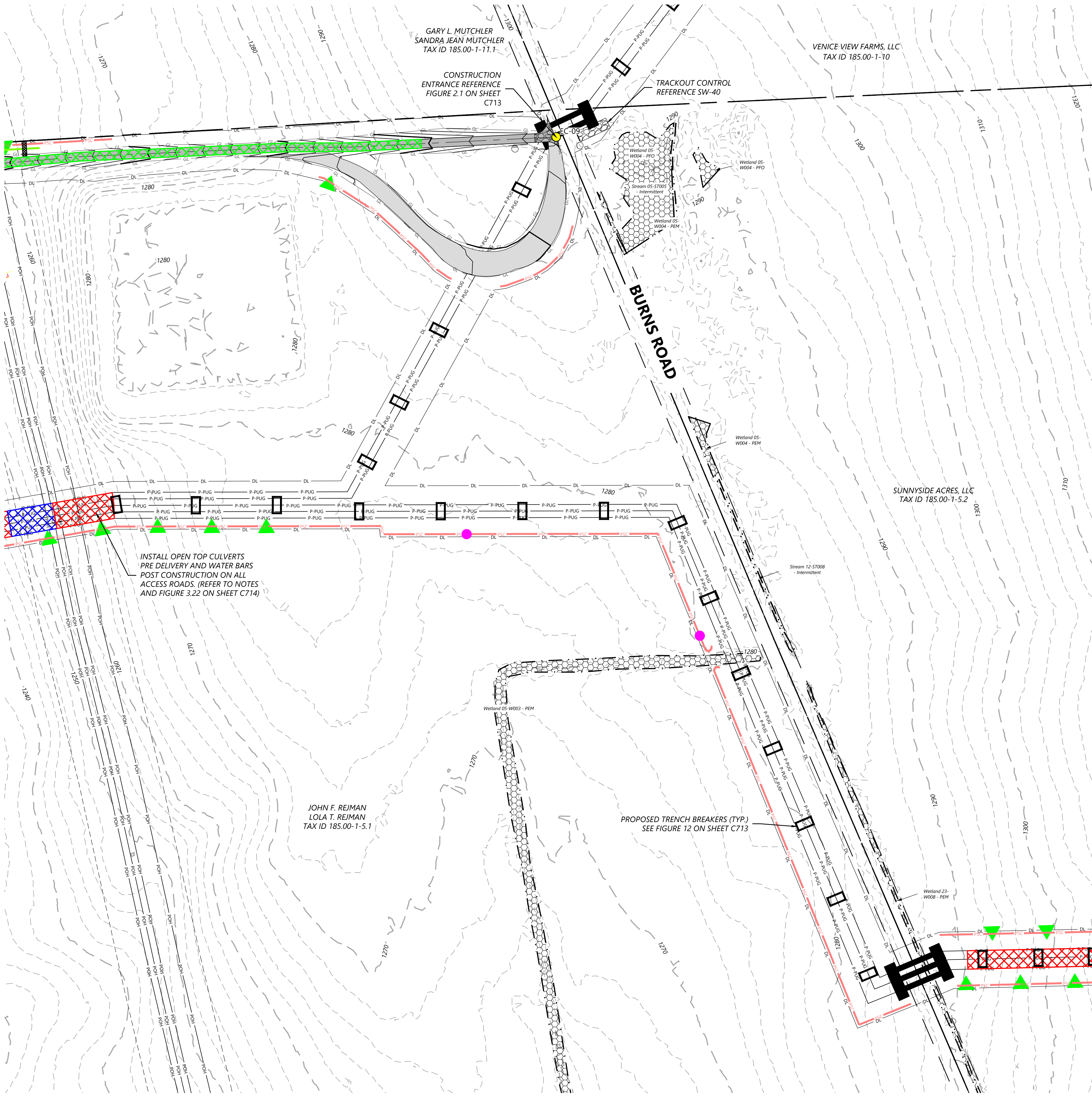
ISSUE FOR PERMIT

DATE: 01/30/2025

SHEET: EC336

REV:

0



LEGEND:

PROPOSED:

- T-#** TURBINE LOCATION
- ADLS** ADLS TOWER
- MET-#** MET TOWER LOCATION
- PERMANENT ACCESS ROAD
- TEMPORARY INTERSECTION
- UNDERGROUND COLLECTION
- OVERHEAD TRANSMISSION
- DISTURBANCE LIMITS
- GRADING LIMITS
- PARCEL LINES (BOUNDARY SURVEY)
- EASEMENT LINES
- PROPOSED BLADE SWING AREA (OBSTACLE FREE AREA ONLY)
- PROPOSED DRAINAGE CROSSING
- PROPOSED BORE LOCATION

EXISTING:

- 900 EX. INDEX CONTOUR
- EX. INTERVAL CONTOUR
- EX. ROAD CENTERLINE
- EX. OVERHEAD POWER
- EX. UNDERGROUND POWER
- EX. FIBER OPTIC LINE
- EX. GAS PIPELINE
- EX. TELEPHONE LINE
- EX. WATER LINE
- EX. STREAM CHANNEL
- EX. RIGHT OF WAY
- EX. WETLAND (DELINEATED)
- 75-FT RESTRICTED ACTIVITIES AREA
- 100-FT REGULATED ADJACENT AREA
- EX. ENVIRONMENTALLY SENSITIVE AREA

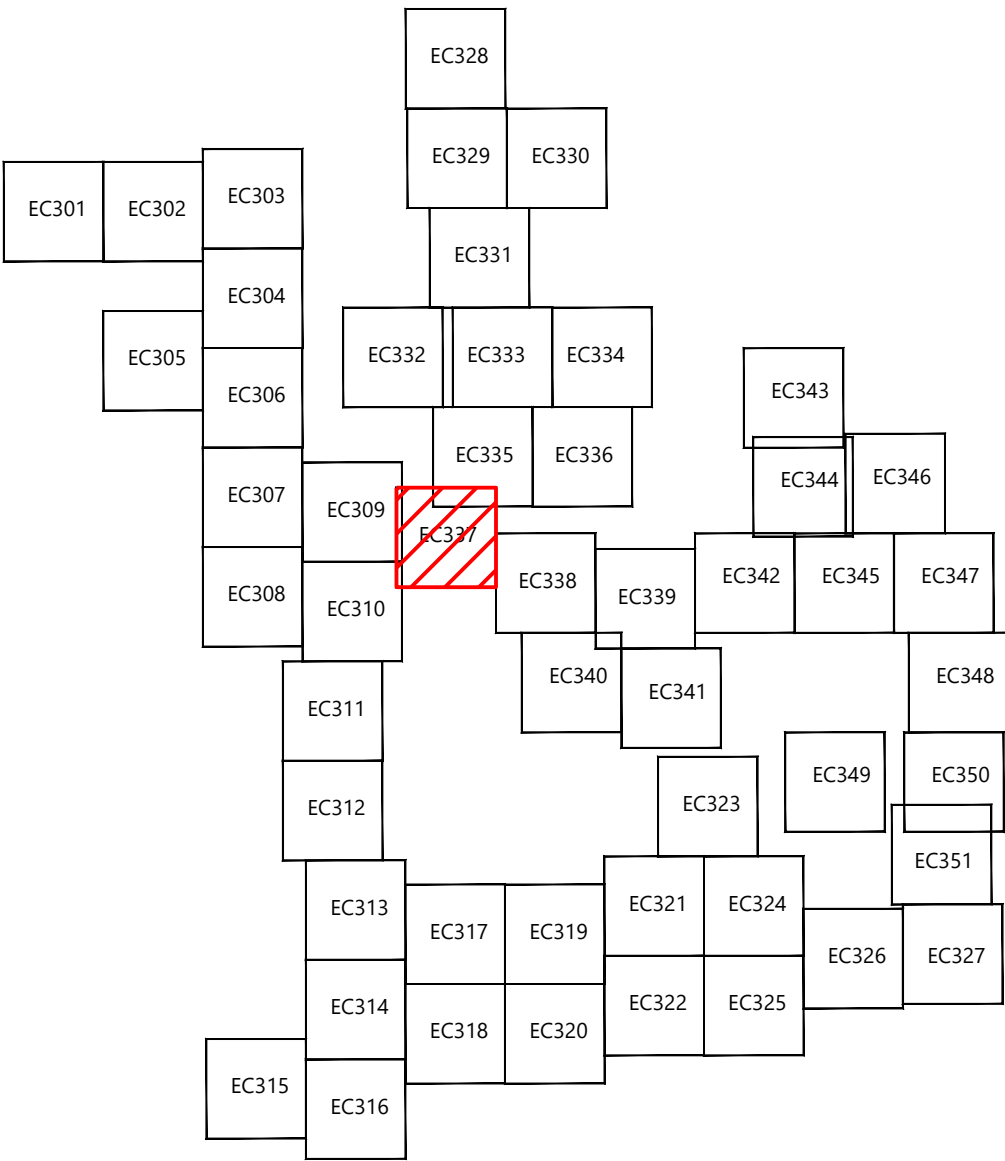
EROSION CONTROL LEGEND:

- WATER BARS TO BE INSTALLED AT 125 FOOT SPACING WHERE SLOPES ARE LESS THAN 5%
- WATER BARS TO BE INSTALLED AT 100 FOOT SPACING WHERE SLOPES ARE 5% TO 10%
- WATER BARS TO BE INSTALLED AT 75 FOOT SPACING WHERE SLOPES ARE 10% TO 20%.
- PROPOSED RIPARIAN BUFFER
- PERIMETER SEDIMENT CONTROL (PSM). REFER TO SWPPP APPROVED ESC PRACTICES. MODIFY DESIGN OF PSM IN AGRICULTURAL AREAS, WHERE POSSIBLE, TO MAINTAIN PARALLEL ORIENTATION WITH THE SLOPE. J-HOOK PSM WHEN UNABLE TO MAINTAIN PARALLEL ORIENTATION. J-HOOK LOCATION. SEE FIGURE A7.2 FOR INSTALLATION REQUIREMENTS
- TEMPORARY AND OR PERMANENT SWALE
- *IF PERMANENT, SEE WET SWALE FIGURE 6.23 FOR REQUIREMENTS
- PROPOSED CONSTRUCTION FENCE
- PROPOSED SEDIMENT LOGS
- PROPOSED FILTER FABRIC
- PROPOSED ROCK CONSTRUCTION ENTRANCE
- PROPOSED ROCK CHECK DAM
- TIMBER MATTING - REQUIRED FOR ALL AGRICULTURAL AND WETLAND CROSSINGS. ACCESS TO AGRICULTURAL LAND DURING TREE CLEARING WILL BE LIMITED TO MATTED AREAS ONLY.
- PROPOSED SILT FENCE STONE OVERFLOW
- PROPOSED EROSION CONTROL BLANKET
- PROPOSED TRENCH BREAKER. SEE FIGURE 12 TRENCH BREAKER DETAIL

EROSION CONTROL NOTES:

- IF THERE IS AN UPCOMING RAIN EVENT, OR A 7 DAY OR MORE PERIOD BETWEEN CLEARING AND CONSTRUCTION OF ACCESS ROADS AND UNDERGROUND COLLECTION, PERIMETER SEDIMENT CONTROL MUST EXTEND FROM EDGE OF DISTURBANCE LIMITS TO THE OTHER EDGE, FOLLOWING THE EXISTING CONTOUR AS SEEN IN THE PLANS. IF CONSTRUCTION TAKES PLACE LESS THAN 7 DAYS AFTER CLEARING, PERIMETER SEDIMENT CONTROL CAN BE INSTALLED IN THE FORM OF J-HOOKS AS SEEN ON FIGURE A7.2 ON SHEET C707.
- ALL DISTURBED SOIL AND CUT/FILL SLOPES ARE TO BE SEEDED AND TEMPORARILY STABILIZED. POTENTIAL INVASIVE SPECIES WASHOUT LOCATIONS CALLED OUT IN PLANS. ACTUAL LOCATIONS TO BE DETERMINED IN FIELD WITH ENVIRONMENTAL MONITOR.
- TIMBER MATTING IS BASED ON AERIAL IMAGERY. AG LAND MUST BE VERIFIED TO DETERMINE NEED PRIOR TO INSTALLING.
- THERE ARE EXISTING UTILITIES IN THE AREA. UTILITY LOCATIONS SHOWN ARE SCHEMATIC IN NATURE AND MAY NOT ACCURATELY REFLECT SIZE, HORIZONTAL, AND/OR VERTICAL LOCATION. THE CONTRACTOR SHALL VERIFY THE EXACT LOCATION PRIOR TO BEGINNING CONSTRUCTION. THE CONTRACTOR SHALL NOTIFY STATE UTILITY LOCATE SERVICE (DIG SAFELY NEW YORK 811) AT LEAST 48 HOURS BEFORE EXCAVATION ACTIVITIES COMMENCE.
- SLOPES GREATER THAN 4:1 SHOULD BE STABILIZED WITH EROSION CONTROL BLANKET OR HYDRAULICALLY APPLIED PRODUCT.

KEYMAP:



REDACTED - Matter
No. 23-03002

EOR: Allison Leach, PE

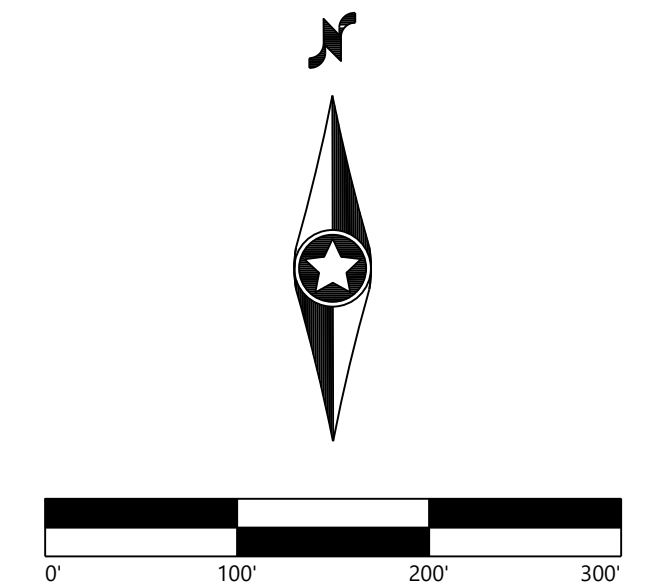
PREPARED FOR:

Agricola Wind LLC

90 State Street
Albany, NY 12207

REVISIONS:

#	DATE	COMMENT	NA	HR	AL
0	10/18/2024	ISSUED FOR PERMIT			



Agricola Wind
Project

Cayuga County, New York

Erosion Control - 16

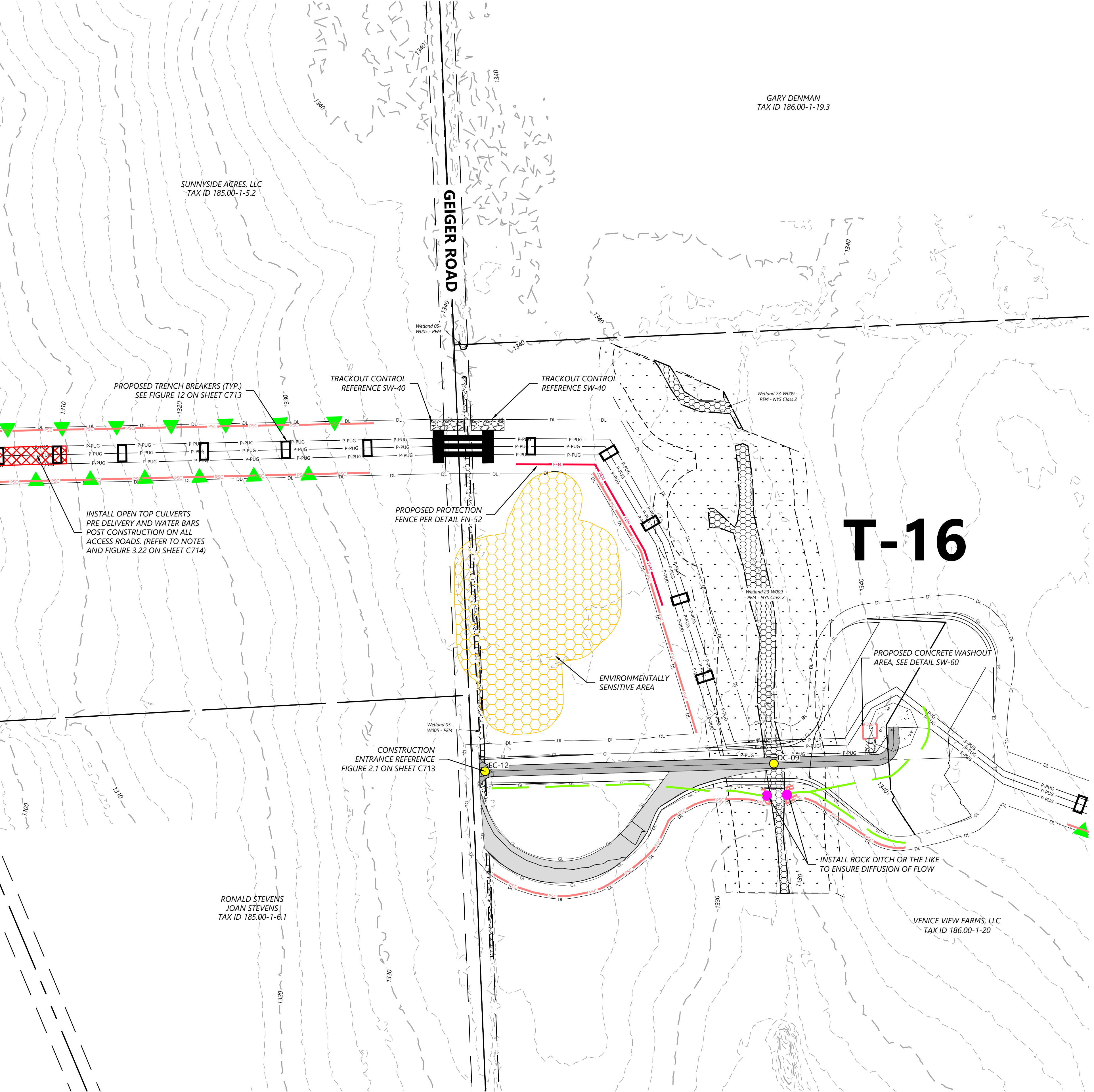
ISSUE FOR PERMIT

DATE: 01/30/2025

SHEET: EC337

REV:

0



LEGEND:

PROPOSED:

- T-#** TURBINE LOCATION
- ADLS** ADLS TOWER
- MET-#** MET TOWER LOCATION
- PERMANENT ACCESS ROAD
- TEMPORARY INTERSECTION
- UNDERGROUND COLLECTION
- OVERHEAD TRANSMISSION
- DISTURBANCE LIMITS
- GRADING LIMITS
- PARCEL LINES (BOUNDARY SURVEY)
- EASEMENT LINES
- PROPOSED BLADE SWING AREA (OBSTACLE FREE AREA ONLY)
- PROPOSED DRAINAGE CROSSING
- PROPOSED BORE LOCATION

EXISTING:

- 900 EX. INDEX CONTOUR
- EX. INTERVAL CONTOUR
- EX. ROAD CENTERLINE
- EX. OVERHEAD POWER
- EX. UNDERGROUND POWER
- EX. FIBER OPTIC LINE
- EX. GAS PIPELINE
- EX. TELEPHONE LINE
- EX. WATER LINE
- EX. STREAM CHANNEL
- EX. RIGHT OF WAY
- EX. WETLAND (DELINEATED)
- 75-FT RESTRICTED ACTIVITIES AREA
- 100-FT REGULATED ADJACENT AREA
- EX. ENVIRONMENTALLY SENSITIVE AREA

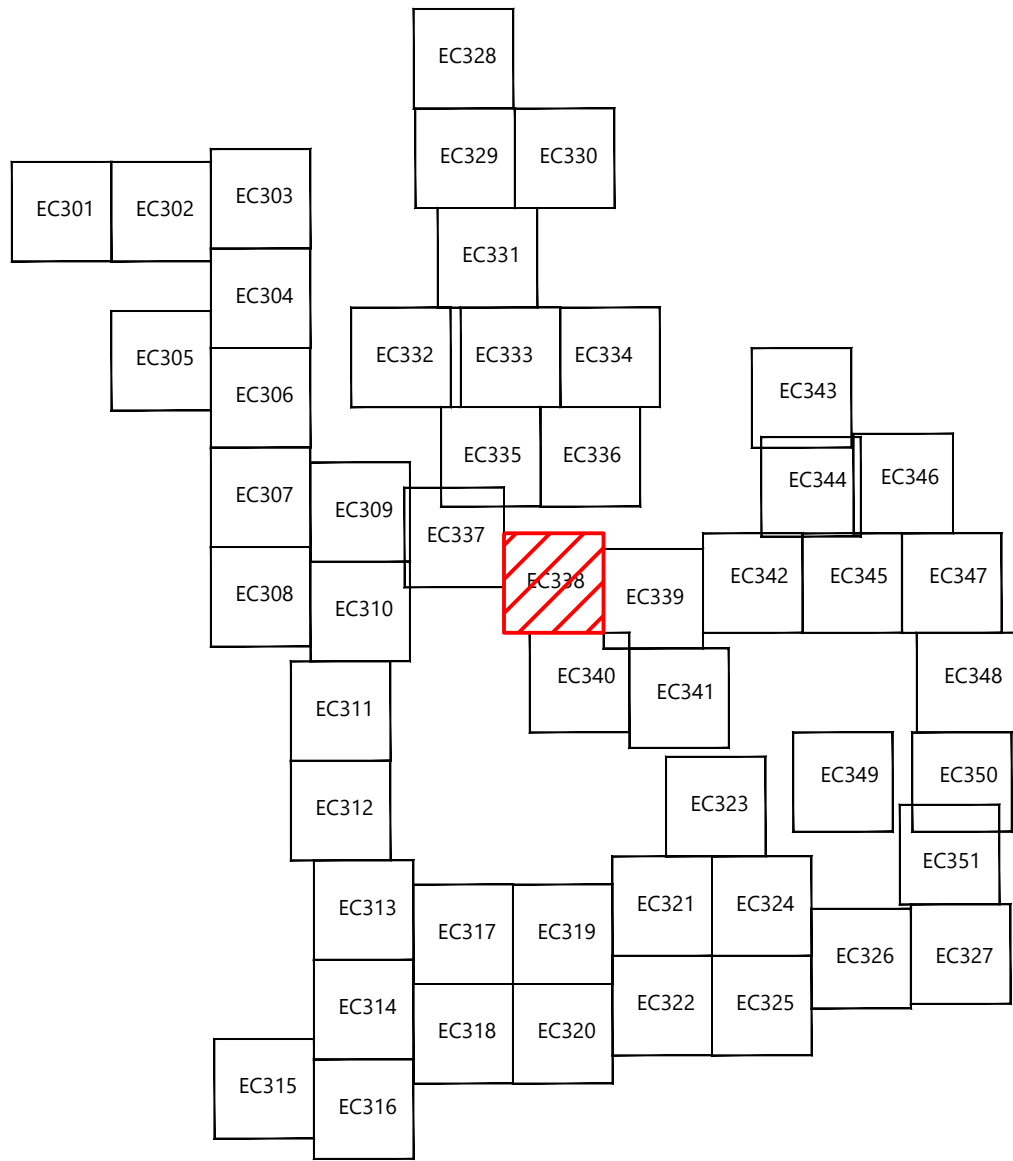
EROSION CONTROL LEGEND:

- WATER BARS TO BE INSTALLED AT 125 FOOT SPACING WHERE SLOPES ARE LESS THAN 5%
- WATER BARS TO BE INSTALLED AT 100 FOOT SPACING WHERE SLOPES ARE 5% TO 10%
- WATER BARS TO BE INSTALLED AT 75 FOOT SPACING WHERE SLOPES ARE 10% TO 20%.
- PROPOSED RIPARIAN BUFFER
- PERIMETER SEDIMENT CONTROL (PSM). REFER TO SWPPP APPROVED ESC PRACTICES. MODIFY DESIGN OF PSM IN AGRICULTURAL AREAS, WHERE POSSIBLE, TO MAINTAIN PARALLEL ORIENTATION WITH THE SLOPE. J-HOOK PSM WHEN UNABLE TO MAINTAIN PARALLEL ORIENTATION. J-HOOK LOCATION. SEE FIGURE A7.2 FOR INSTALLATION REQUIREMENTS
- TEMPORARY AND/OR PERMANENT SWALE
*IF PERMANENT, SEE WET SWALE FIGURE 6.23 FOR REQUIREMENTS
- PROPOSED CONSTRUCTION FENCE
- PROPOSED SEDIMENT LOGS
- PROPOSED FILTER FABRIC
- PROPOSED ROCK CONSTRUCTION ENTRANCE
- PROPOSED ROCK CHECK DAM
- TIMBER MATTING - REQUIRED FOR ALL AGRICULTURAL AND WETLAND CROSSINGS. ACCESS TO AGRICULTURAL LAND DURING TREE CLEARING WILL BE LIMITED TO MATTED AREAS ONLY.
- PROPOSED SILT FENCE STONE OVERFLOW
- PROPOSED EROSION CONTROL BLANKET
- PROPOSED TRENCH BREAKER. SEE FIGURE 12 TRENCH BREAKER DETAIL

EROSION CONTROL NOTES:

- IF THERE IS AN UPCOMING RAIN EVENT, OR A 7 DAY OR MORE PERIOD BETWEEN CLEARING AND CONSTRUCTION OF ACCESS ROADS AND UNDERGROUND COLLECTION, PERIMETER SEDIMENT CONTROL MUST EXTEND FROM EDGE OF DISTURBANCE LIMITS TO THE OTHER EDGE, FOLLOWING THE EXISTING CONTOUR AS SEEN IN THE PLANS. IF CONSTRUCTION TAKES PLACE LESS THAN 7 DAYS AFTER CLEARING, PERIMETER SEDIMENT CONTROL CAN BE INSTALLED IN THE FORM OF J-HOOKS AS SEEN ON FIGURE A7.2 ON SHEET C707.
- ALL DISTURBED SOIL AND CUT/FILL SLOPES ARE TO BE SEEDED AND TEMPORARILY STABILIZED. POTENTIAL INVASIVE SPECIES WASHOUT LOCATIONS CALLED OUT IN PLANS. ACTUAL LOCATIONS TO BE DETERMINED IN FIELD WITH ENVIRONMENTAL MONITOR.
- TIMBER MATTING IS BASED ON AERIAL IMAGERY. AG LAND MUST BE VERIFIED TO DETERMINE NEED PRIOR TO INSTALLING.
- THERE ARE EXISTING UTILITIES IN THE AREA. UTILITY LOCATIONS SHOWN ARE SCHEMATIC IN NATURE AND MAY NOT ACCURATELY REFLECT SIZE, HORIZONTAL, AND/OR VERTICAL LOCATION. THE CONTRACTOR SHALL VERIFY THE EXACT LOCATION PRIOR TO BEGINNING CONSTRUCTION. THE CONTRACTOR SHALL NOTIFY STATE UTILITY LOCATE SERVICE (DIG SAFELY NEW YORK 811) AT LEAST 48 HOURS BEFORE EXCAVATION ACTIVITIES COMMENCE.
- SLOPES GREATER THAN 4:1 SHOULD BE STABILIZED WITH EROSION CONTROL BLANKET OR HYDRAULICALLY APPLIED PRODUCT.

KEYMAP:



REDACTED - Matter
No. 23-03002

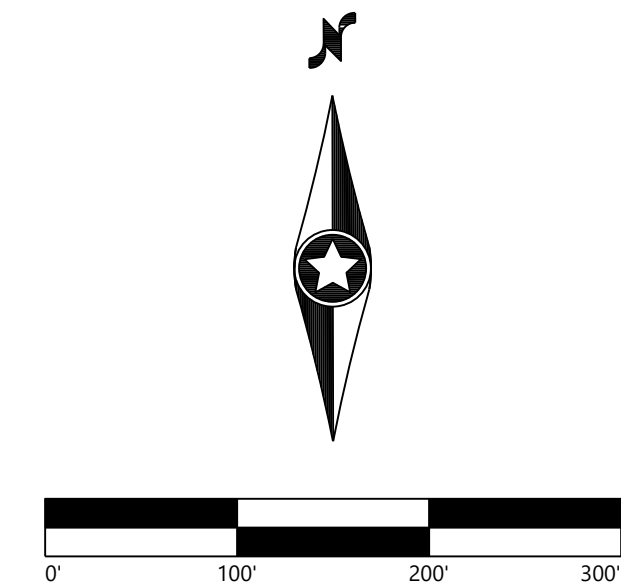
EOR: Allison Leach, PE

PREPARED FOR:

Agricola Wind LLC

90 State Street
Albany, NY 12207

REVISIONS:				
#	DATE	COMMENT	NA	HR
0	10/18/2024	ISSUED FOR PERMIT	NA	HR



Agricola Wind Project

Cayuga County, New York

Erosion Control - T-16

ISSUE FOR PERMIT


DATE: 01/30/2025

SHEET: EC338

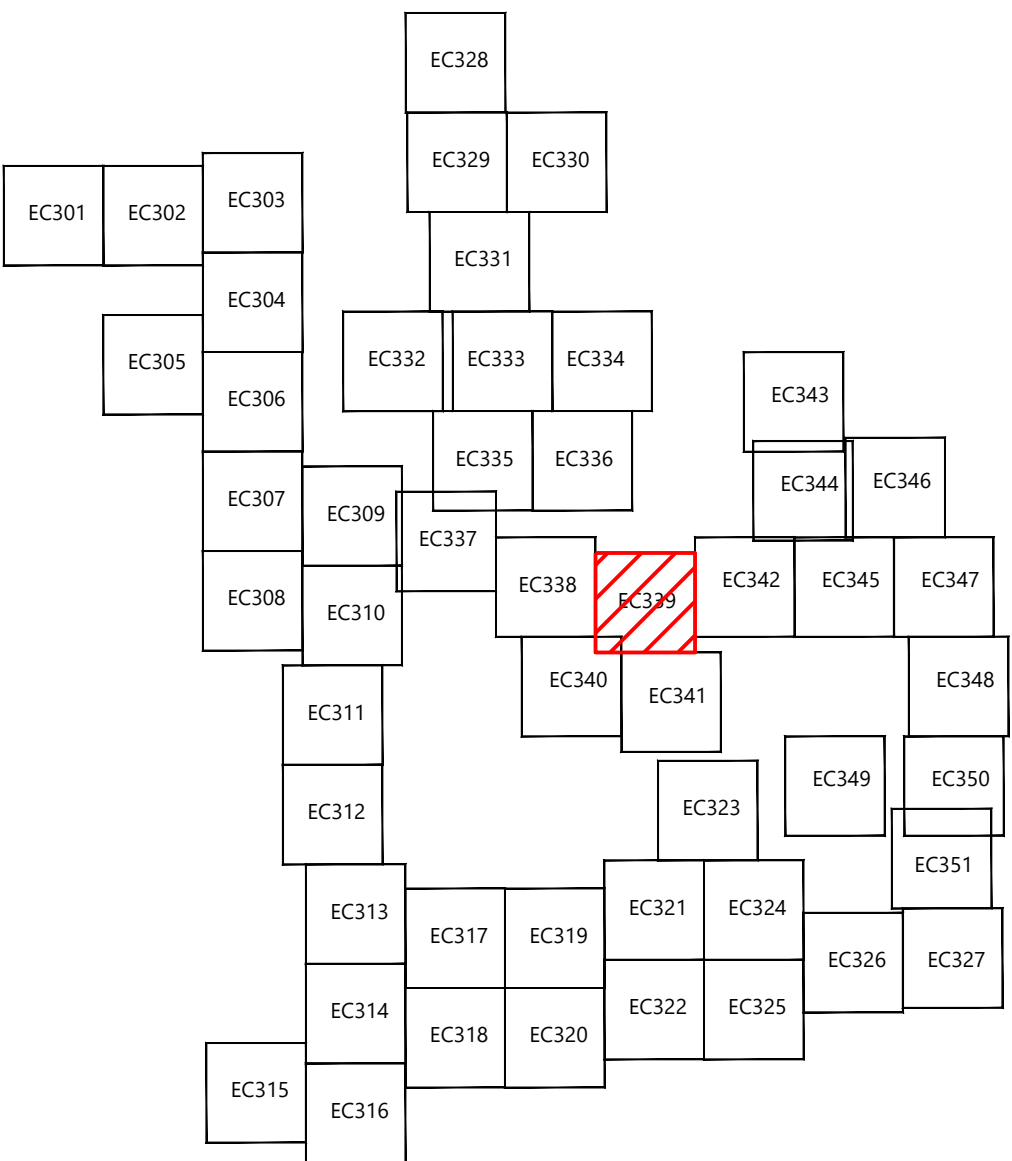
REV:
0

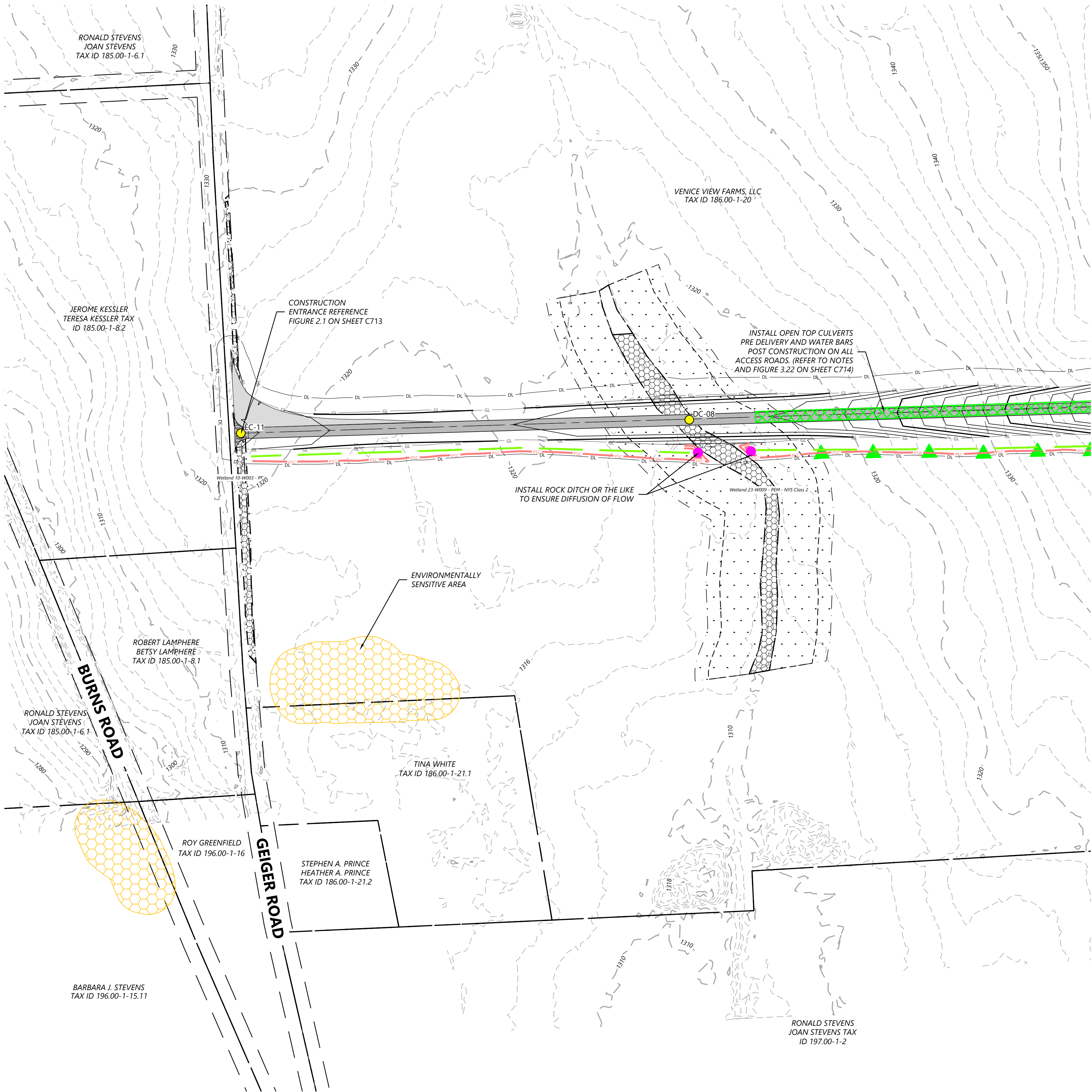
PREPARED FOR:

REVISIONS:



EV:





LEGEND:

PROPOSED:

- T-#** TURBINE LOCATION
- ADLS** ADLS TOWER
- MET-#** MET TOWER LOCATION
- PERMANENT ACCESS ROAD
- TEMPORARY INTERSECTION
- UNDERGROUND COLLECTION
- OVERHEAD TRANSMISSION
- DISTURBANCE LIMITS
- GRADING LIMITS
- PARCEL LINES (BOUNDARY SURVEY)
- EASEMENT LINES
- PROPOSED BLADE SWING AREA (OBSTACLE FREE AREA ONLY)
- PROPOSED DRAINAGE CROSSING
- PROPOSED BORE LOCATION

EXISTING:

- 900
- EX. INTERVAL CONTOUR
- EX. ROAD CENTERLINE
- EX. OVERHEAD POWER
- EX. UNDERGROUND POWER
- EX. FIBER OPTIC LINE
- EX. GAS PIPELINE
- EX. TELEPHONE LINE
- EX. WATER LINE
- EX. STREAM CHANNEL
- EX. RIGHT OF WAY
- EX. WETLAND (DELINEATED)
- 75-FT RESTRICTED ACTIVITIES AREA
- 100-FT REGULATED ADJACENT AREA
- EX. ENVIRONMENTALLY SENSITIVE AREA

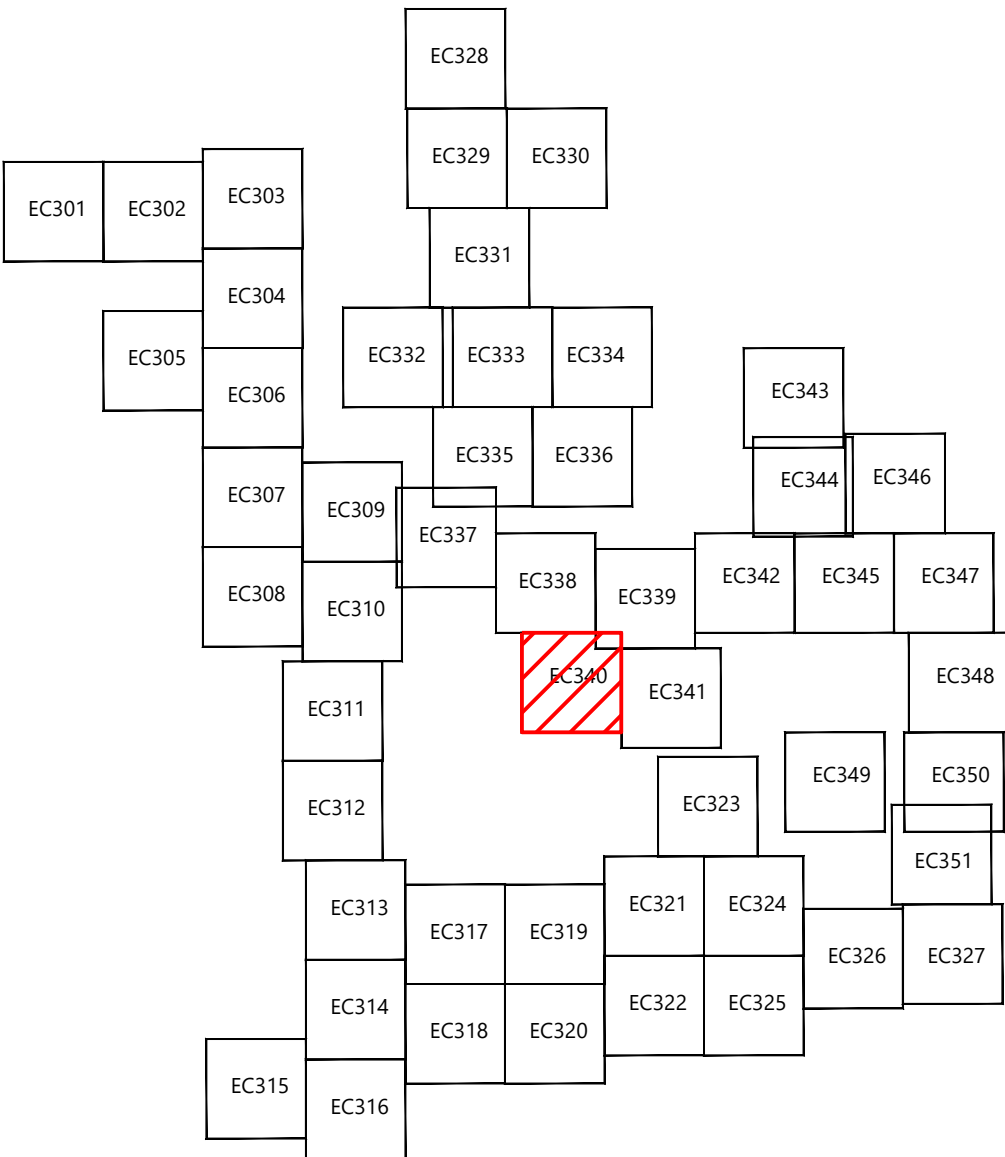
EROSION CONTROL LEGEND:

- WATER BARS TO BE INSTALLED AT 125 FOOT SPACING WHERE SLOPES ARE LESS THAN 5%
- WATER BARS TO BE INSTALLED AT 100 FOOT SPACING WHERE SLOPES ARE 5% TO 10%
- WATER BARS TO BE INSTALLED AT 75 FOOT SPACING WHERE SLOPES ARE 10% TO 20%
- PROPOSED RIPARIAN BUFFER
- PERIMETER SEDIMENT CONTROL (PSM). REFER TO SWPPP APPROVED ESC PRACTICES. MODIFY DESIGN OF PSM IN AGRICULTURAL AREAS, WHERE POSSIBLE, TO MAINTAIN PARALLEL ORIENTATION WITH THE SLOPE. J-HOOK PSM WHEN UNABLE TO MAINTAIN PARALLEL ORIENTATION. J-HOOK LOCATION. SEE FIGURE A7.2 FOR INSTALLATION REQUIREMENTS
- TEMPORARY AND/OR PERMANENT SWALE
*IF PERMANENT, SEE WET SWALE FIGURE 6.23 FOR REQUIREMENTS
- PROPOSED CONSTRUCTION FENCE
- PROPOSED SEDIMENT LOGS
- PROPOSED FILTER FABRIC
- PROPOSED ROCK CONSTRUCTION ENTRANCE
- PROPOSED ROCK CHECK DAM
- TIMBER MATTING - REQUIRED FOR ALL AGRICULTURAL AND WETLAND CROSSINGS. ACCESS TO AGRICULTURAL LAND DURING TREE CLEARING WILL BE LIMITED TO MATTED AREAS ONLY.
- PROPOSED SILT FENCE STONE OVERFLOW
- PROPOSED EROSION CONTROL BLANKET
- PROPOSED TRENCH BREAKER. SEE FIGURE 12 TRENCH BREAKER DETAIL

EROSION CONTROL NOTES:

- IF THERE IS AN UPCOMING RAIN EVENT, OR A 7 DAY OR MORE PERIOD BETWEEN CLEARING AND CONSTRUCTION OF ACCESS ROADS AND UNDERGROUND COLLECTION, PERIMETER SEDIMENT CONTROL MUST EXTEND FROM EDGE OF DISTURBANCE LIMITS TO THE OTHER EDGE, FOLLOWING THE EXISTING CONTOUR AS SEEN IN THE PLANS. IF CONSTRUCTION TAKES PLACE LESS THAN 7 DAYS AFTER CLEARING, PERIMETER SEDIMENT CONTROL CAN BE INSTALLED IN THE FORM OF J-HOOKS AS SEEN ON FIGURE A7.2 ON SHEET C707.
- ALL DISTURBED SOIL AND CUT/FILL SLOPES ARE TO BE SEEDED AND TEMPORARILY STABILIZED.
- POTENTIAL INVASIVE SPECIES WASHOUT LOCATIONS CALLED OUT IN PLANS. ACTUAL LOCATIONS TO BE DETERMINED IN FIELD WITH ENVIRONMENTAL MONITOR.
- TIMBER MATTING IS BASED ON AERIAL IMAGERY. AG LAND MUST BE VERIFIED TO DETERMINE NEED PRIOR TO INSTALLING.
- THERE ARE EXISTING UTILITIES IN THE AREA. UTILITY LOCATIONS SHOWN ARE SCHEMATIC IN NATURE AND MAY NOT ACCURATELY REFLECT SIZE, HORIZONTAL, AND/OR VERTICAL LOCATION. THE CONTRACTOR SHALL VERIFY THE EXACT LOCATION PRIOR TO BEGINNING CONSTRUCTION. THE CONTRACTOR SHALL NOTIFY STATE UTILITY LOCATE SERVICE (DIG SAFELY NEW YORK 811) AT LEAST 48 HOURS BEFORE EXCAVATION ACTIVITIES COMMENCE.
- SLOPES GREATER THAN 4:1 SHOULD BE STABILIZED WITH EROSION CONTROL BLANKET OR HYDRAULICALLY APPLIED PRODUCT.

KEYMAP:



REDACTED - Matter
No. 23-03002

EOR: Allison Leach, PE

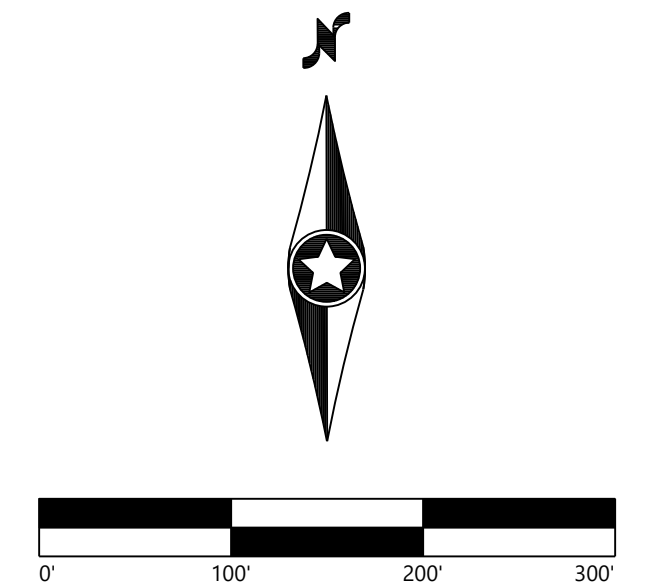
PREPARED FOR:

Agricola Wind LLC

90 State Street
Albany, NY 12207

REVISIONS:

#	DATE	COMMENT	NA	HR	AL
0	10/18/2024	ISSUED FOR PERMIT			



Agricola Wind
Project

Cayuga County, New York

Erosion Control - 18

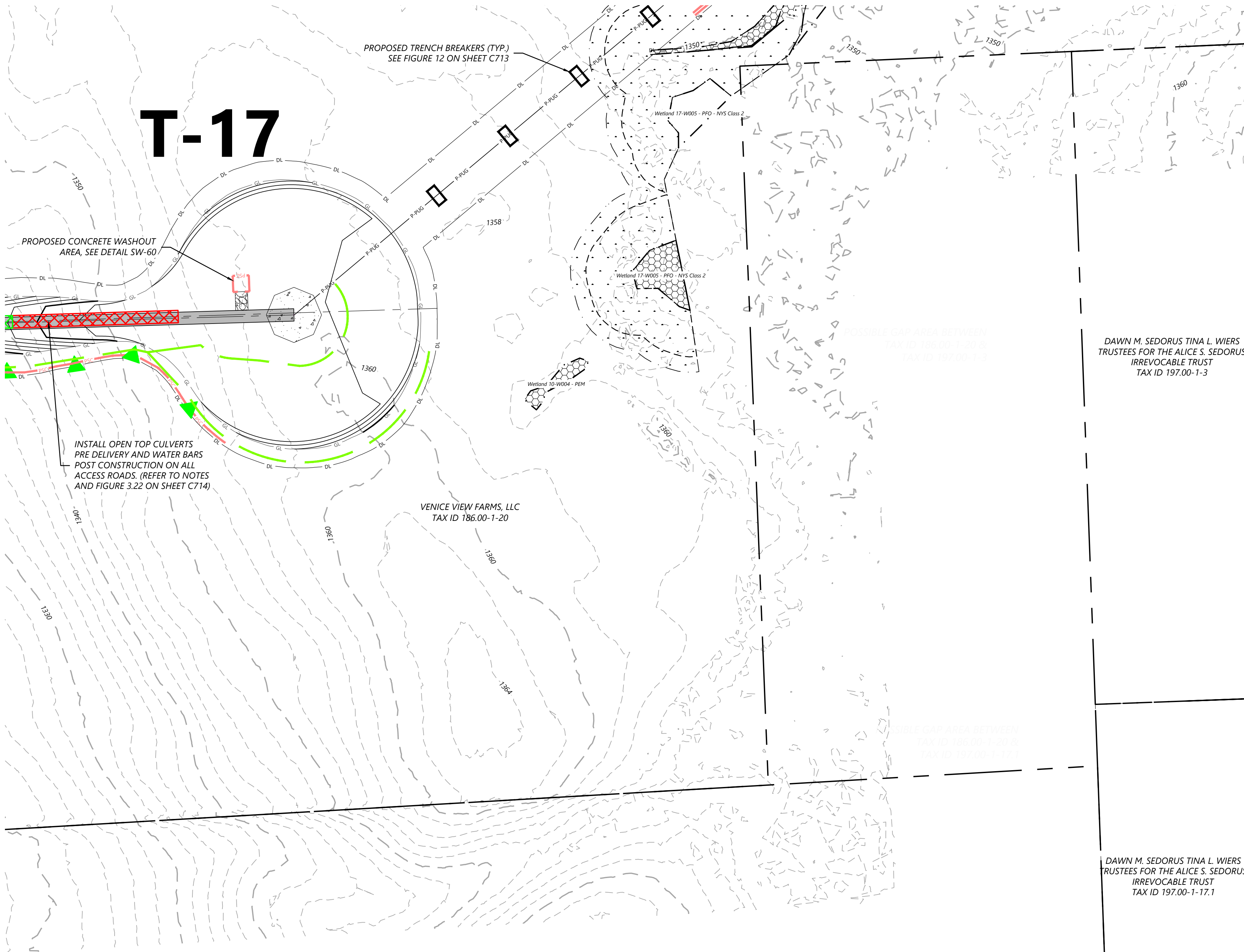
ISSUE FOR PERMIT

DATE: 01/30/2025

SHEET: EC340

REV:

0



LEGEND:

PROPOSED:

- T-#** TURBINE LOCATION
- ADLS** ADLS TOWER
- MET-#** MET TOWER LOCATION
- PERMANENT ACCESS ROAD
- TEMPORARY INTERSECTION
- UNDERGROUND COLLECTION
- OVERHEAD TRANSMISSION
- DISTURBANCE LIMITS
- GRADING LIMITS
- PARCEL LINES (BOUNDARY SURVEY)
- EASEMENT LINES
- PROPOSED BLADE SWING AREA (OBSTACLE FREE AREA ONLY)
- PROPOSED DRAINAGE CROSSING
- PROPOSED BORE LOCATION

EXISTING:

- 900 EX. INDEX CONTOUR
- EX. INTERVAL CONTOUR
- EX. ROAD CENTERLINE
- EX. OVERHEAD POWER
- EX. UNDERGROUND POWER
- EX. FIBER OPTIC LINE
- EX. GAS PIPELINE
- EX. TELEPHONE LINE
- EX. WATER LINE
- EX. STREAM CHANNEL
- EX. RIGHT OF WAY
- EX. WETLAND (DELINEATED)
- 75-FT RESTRICTED ACTIVITIES AREA
- 100-FT REGULATED ADJACENT AREA
- EX. ENVIRONMENTALLY SENSITIVE AREA

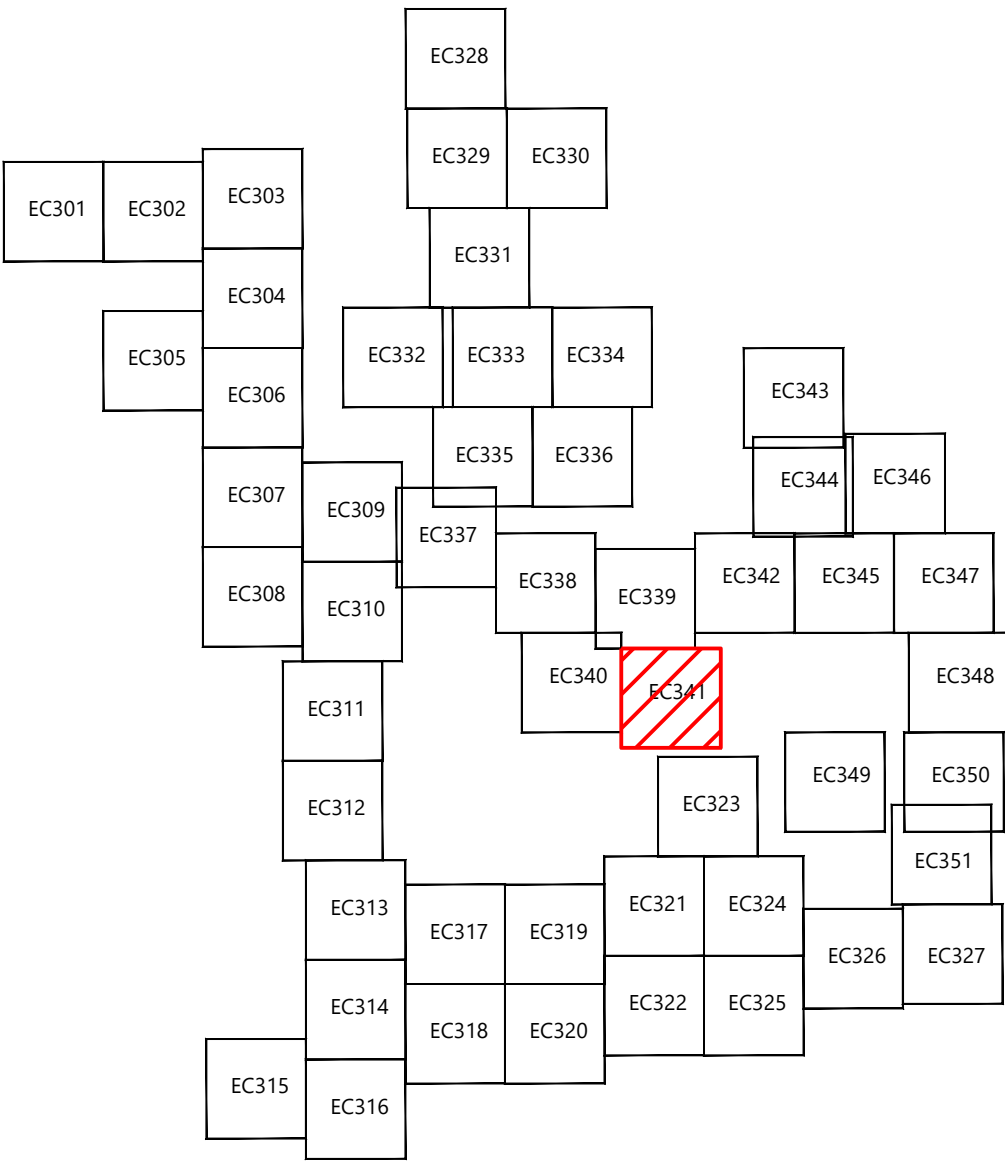
EROSION CONTROL LEGEND:

- WATER BARS TO BE INSTALLED AT 125 FOOT SPACING WHERE SLOPES ARE LESS THAN 5%
- WATER BARS TO BE INSTALLED AT 100 FOOT SPACING WHERE SLOPES ARE 5% TO 10%
- WATER BARS TO BE INSTALLED AT 75 FOOT SPACING WHERE SLOPES ARE 10% TO 20%.
- PROPOSED RIPARIAN BUFFER
- PERIMETER SEDIMENT CONTROL (PSM). REFER TO SWPPP APPROVED ESC PRACTICES. MODIFY DESIGN OF PSM IN AGRICULTURAL AREAS, WHERE POSSIBLE, TO MAINTAIN PARALLEL ORIENTATION WITH THE SLOPE. J-HOOK PSM WHEN UNABLE TO MAINTAIN PARALLEL ORIENTATION. J-HOOK LOCATION. SEE FIGURE A7.2 FOR INSTALLATION REQUIREMENTS
- TEMPORARY AND OR PERMANENT SWALE
*IF PERMANENT, SEE WET SWALE FIGURE 6.23 FOR REQUIREMENTS
- PROPOSED CONSTRUCTION FENCE
- PROPOSED SEDIMENT LOGS
- PROPOSED FILTER FABRIC
- PROPOSED ROCK CONSTRUCTION ENTRANCE
- PROPOSED ROCK CHECK DAM
- TIMBER MATTING - REQUIRED FOR ALL AGRICULTURAL AND WETLAND CROSSINGS. ACCESS TO AGRICULTURAL LAND DURING TREE CLEARING WILL BE LIMITED TO MATTED AREAS ONLY.
- PROPOSED SILT FENCE STONE OVERFLOW
- PROPOSED EROSION CONTROL BLANKET
- PROPOSED TRENCH BREAKER. SEE FIGURE 12 TRENCH BREAKER DETAIL

EROSION CONTROL NOTES:

- IF THERE IS AN UPCOMING RAIN EVENT, OR A 7 DAY OR MORE PERIOD BETWEEN CLEARING AND CONSTRUCTION OF ACCESS ROADS AND UNDERGROUND COLLECTION, PERIMETER SEDIMENT CONTROL MUST EXTEND FROM EDGE OF DISTURBANCE LIMITS TO THE OTHER EDGE, FOLLOWING THE EXISTING CONTOUR AS SEEN IN THE PLANS. IF CONSTRUCTION TAKES PLACE LESS THAN 7 DAYS AFTER CLEARING, PERIMETER SEDIMENT CONTROL CAN BE INSTALLED IN THE FORM OF J-HOOKS AS SEEN ON FIGURE A7.2 ON SHEET C707.
- ALL DISTURBED SOIL AND CUT/FILL SLOPES ARE TO BE SEEDED AND TEMPORARILY STABILIZED.
- POTENTIAL INVASIVE SPECIES WASHOUT LOCATIONS CALLED OUT IN PLANS. ACTUAL LOCATIONS TO BE DETERMINED IN FIELD WITH ENVIRONMENTAL MONITOR.
- TIMBER MATTING IS BASED ON AERIAL IMAGERY. AG LAND MUST BE VERIFIED TO DETERMINE NEED PRIOR TO INSTALLING.
- THERE ARE EXISTING UTILITIES IN THE AREA. UTILITY LOCATIONS SHOWN ARE SCHEMATIC IN NATURE AND MAY NOT ACCURATELY REFLECT SIZE, HORIZONTAL, AND/OR VERTICAL LOCATION. THE CONTRACTOR SHALL VERIFY THE EXACT LOCATION PRIOR TO BEGINNING CONSTRUCTION. THE CONTRACTOR SHALL NOTIFY STATE UTILITY LOCATE SERVICE (DIG SAFELY NEW YORK 811) AT LEAST 48 HOURS BEFORE EXCAVATION ACTIVITIES COMMENCE.
- SLOPES GREATER THAN 4:1 SHOULD BE STABILIZED WITH EROSION CONTROL BLANKET OR HYDRAULICALLY APPLIED PRODUCT.

KEYMAP:



REDACTED - Matter
No. 23-03002

EOR: Allison Leach, PE

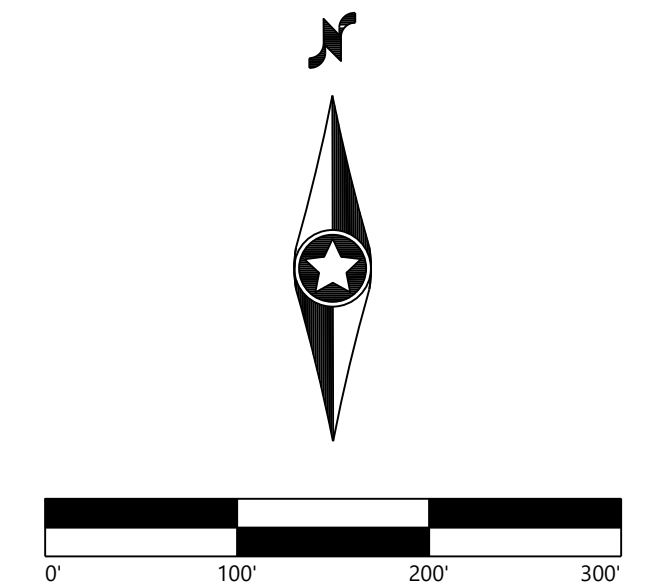
PREPARED FOR:

Agricola Wind LLC

90 State Street
Albany, NY 12207

REVISIONS:

#	DATE	COMMENT	NA	HR	AL
0	10/18/2024	ISSUED FOR PERMIT			



Agricola Wind
Project

Cayuga County, New York

Erosion Control - T-17

ISSUE FOR PERMIT

DATE: 01/30/2025

SHEET: EC341

REV:

0



LEGEND:

PROPOSED:

- T-#** TURBINE LOCATION
- ADLS** ADLS TOWER
- MET-#** MET TOWER LOCATION
- PERMANENT ACCESS ROAD
- TEMPORARY INTERSECTION
- UNDERGROUND COLLECTION
- OVERHEAD TRANSMISSION
- DISTURBANCE LIMITS
- GRADING LIMITS
- PARCEL LINES (BOUNDARY SURVEY)
- EASEMENT LINES
- PROPOSED BLADE SWING AREA (OBSTACLE FREE AREA ONLY)
- PROPOSED DRAINAGE CROSSING
- PROPOSED BORE LOCATION

EXISTING:

- 900 EX. INDEX CONTOUR
- EX. INTERVAL CONTOUR
- EX. ROAD CENTERLINE
- EX. OVERHEAD POWER
- EX. UNDERGROUND POWER
- EX. FIBER OPTIC LINE
- EX. GAS PIPELINE
- EX. TELEPHONE LINE
- EX. WATER LINE
- EX. STREAM CHANNEL
- EX. RIGHT OF WAY
- EX. WETLAND (DELINEATED)
- 75-FT RESTRICTED ACTIVITIES AREA
- 100-FT REGULATED ADJACENT AREA
- EX. ENVIRONMENTALLY SENSITIVE AREA

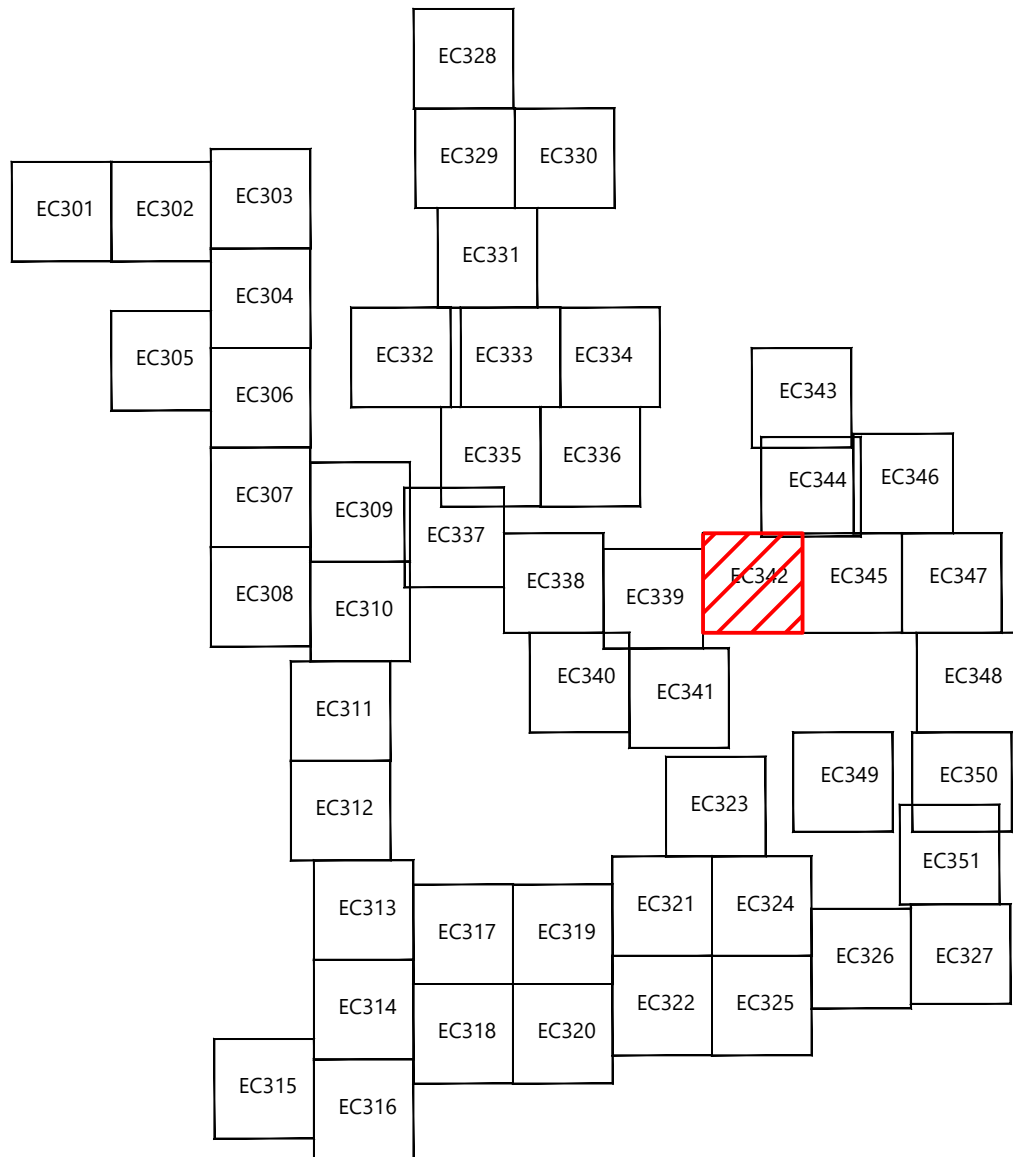
EROSION CONTROL LEGEND:

- WATER BARS TO BE INSTALLED AT 125 FOOT SPACING WHERE SLOPES ARE LESS THAN 5%
- WATER BARS TO BE INSTALLED AT 100 FOOT SPACING WHERE SLOPES ARE 5% TO 10%
- WATER BARS TO BE INSTALLED AT 75 FOOT SPACING WHERE SLOPES ARE 10% TO 20%
- PROPOSED RIPARIAN BUFFER
- PERIMETER SEDIMENT CONTROL (PSM). REFER TO SWPPP APPROVED ESC PRACTICES. MODIFY DESIGN OF PSM IN AGRICULTURAL AREAS, WHERE POSSIBLE, TO MAINTAIN PARALLEL ORIENTATION WITH THE SLOPE. J-HOOK PSM WHEN UNABLE TO MAINTAIN PARALLEL ORIENTATION. J-HOOK LOCATION. SEE FIGURE A7.2 FOR INSTALLATION REQUIREMENTS
- TEMPORARY AND OR PERMANENT SWALE
- *IF PERMANENT, SEE WET SWALE FIGURE 6.23 FOR REQUIREMENTS
- PROPOSED CONSTRUCTION FENCE
- PROPOSED SEDIMENT LOGS
- PROPOSED FILTER FABRIC
- PROPOSED ROCK CONSTRUCTION ENTRANCE
- PROPOSED ROCK CHECK DAM
- TIMBER MATTING - REQUIRED FOR ALL AGRICULTURAL AND WETLAND CROSSINGS. ACCESS TO AGRICULTURAL LAND DURING TREE CLEARING WILL BE LIMITED TO MATTED AREAS ONLY.
- PROPOSED SILT FENCE STONE OVERFLOW
- PROPOSED EROSION CONTROL BLANKET
- PROPOSED TRENCH BREAKER. SEE FIGURE 12 TRENCH BREAKER DETAIL

EROSION CONTROL NOTES:

- IF THERE IS AN UPCOMING RAIN EVENT, OR A 7 DAY OR MORE PERIOD BETWEEN CLEARING AND CONSTRUCTION OF ACCESS ROADS AND UNDERGROUND COLLECTION, PERIMETER SEDIMENT CONTROL MUST EXTEND FROM EDGE OF DISTURBANCE LIMITS TO THE OTHER EDGE, FOLLOWING THE EXISTING CONTOUR AS SEEN IN THE PLANS. IF CONSTRUCTION TAKES PLACE LESS THAN 7 DAYS AFTER CLEARING, PERIMETER SEDIMENT CONTROL CAN BE INSTALLED IN THE FORM OF J-HOOKS AS SEEN ON FIGURE A7.2 ON SHEET C707.
- ALL DISTURBED SOIL AND CUT/FILL SLOPES ARE TO BE SEEDED AND TEMPORARILY STABILIZED.
- POTENTIAL INVASIVE SPECIES WASHOUT LOCATIONS CALLED OUT IN PLANS. ACTUAL LOCATIONS TO BE DETERMINED IN FIELD WITH ENVIRONMENTAL MONITOR.
- TIMBER MATTING IS BASED ON AERIAL IMAGERY. AG LAND MUST BE VERIFIED TO DETERMINE NEED PRIOR TO INSTALLING.
- THERE ARE EXISTING UTILITIES IN THE AREA. UTILITY LOCATIONS SHOWN ARE SCHEMATIC IN NATURE AND MAY NOT ACCURATELY REFLECT SIZE, HORIZONTAL, AND/OR VERTICAL LOCATION. THE CONTRACTOR SHALL VERIFY THE EXACT LOCATION PRIOR TO BEGINNING CONSTRUCTION. THE CONTRACTOR SHALL NOTIFY STATE UTILITY LOCATE SERVICE (DIG SAFELY NEW YORK 811) AT LEAST 48 HOURS BEFORE EXCAVATION ACTIVITIES COMMENCE.
- SLOPES GREATER THAN 4:1 SHOULD BE STABILIZED WITH EROSION CONTROL BLANKET OR HYDRAULICALLY APPLIED PRODUCT.

KEYMAP:



REDACTED - Matter
No. 23-03002

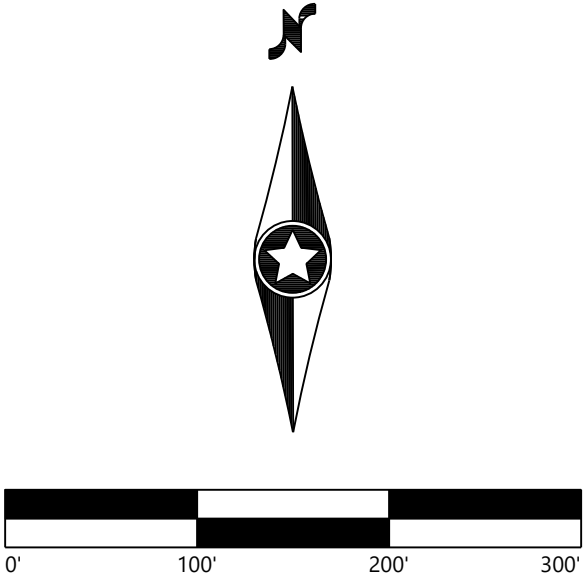
EOR: Allison Leach, PE

PREPARED FOR:

Agricola Wind LLC

90 State Street
Albany, NY 12207

REVISIONS:				
#	DATE	COMMENT	NA	HR
0	10/18/2024	ISSUED FOR PERMIT	NA	HR



Agricola Wind Project

Cayuga County, New York

Erosion Control - 19

ISSUE FOR PERMIT

DATE: 01/30/2025

SHEET: EC342

REV:

0



LEGEND:

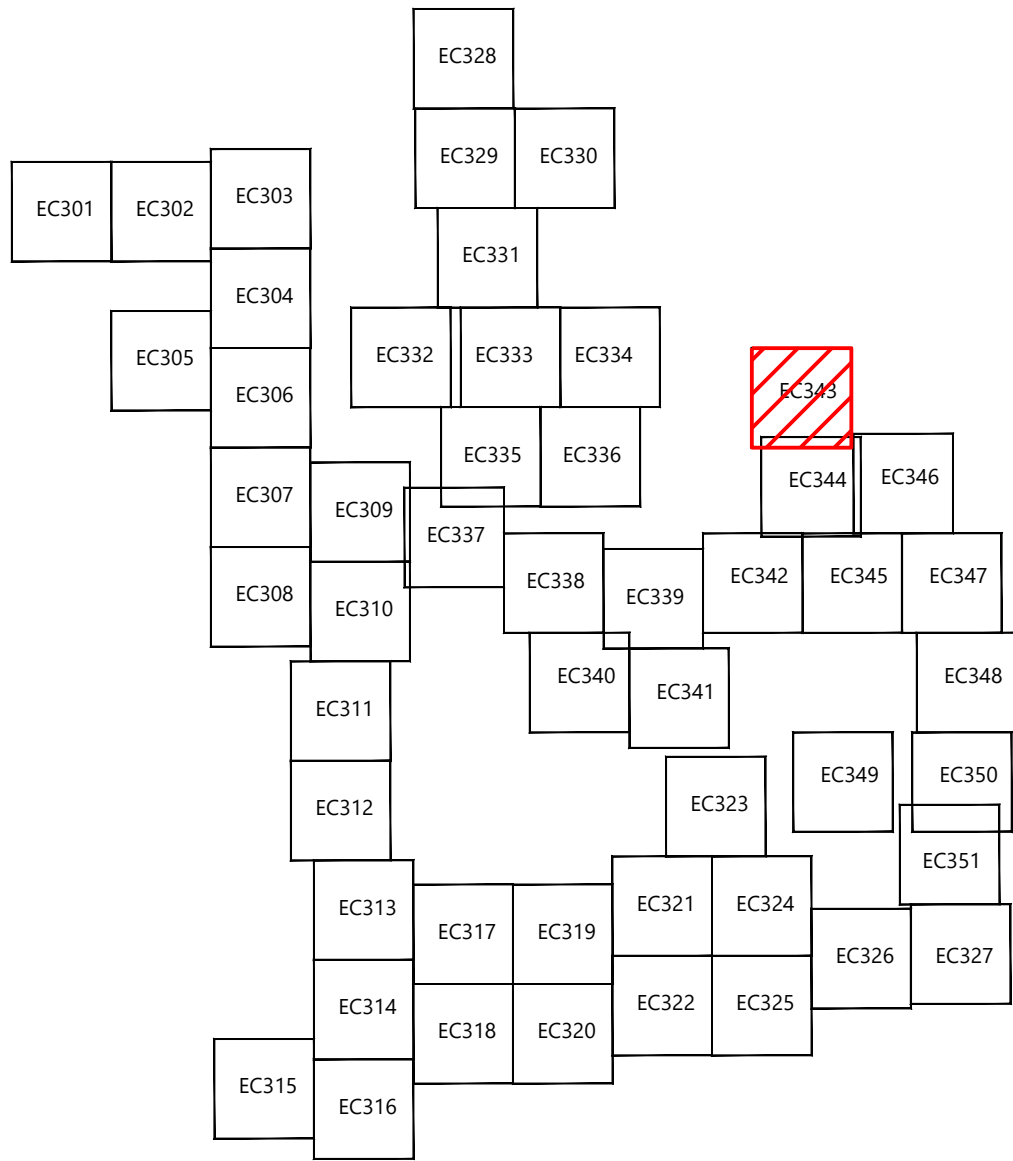
PROPOSED:

EXISTING:

EROSION CONTROL LEGEND:

EROSION CONTROL NOTES:

KEYMAP:



Westwood
Surveying & Engineering

Phone (214) 473-4640 2805 North Dallas Parkway, Suite #150
Toll Free (888) 937-5150 Plano, TX 75093
www-pc.com

Westwood Surveying and Engineering, P.C.

REDACTED - Matter
No. 23-03002

EOR: Allison Leach, PE

PREPARED FOR:

Agricola Wind LLC

90 State Street
Albany, NY 12207

REVISIONS:

0 10/18/2024 ISSUED FOR PERMIT NA HR AL

0' 100' 200' 300'

Agricola Wind
Project
Cayuga County, New York

Erosion Control - 20

ISSUE FOR PERMIT

DATE: 01/30/2025

SHEET: EC343

REV: 0

REDACTED - Matter
No. 23-03002


EOR: Allison Leach, PE

PREPARED FOR:

Agricola Wind LLC

90 State Street
Albany, NY 12207

REVISIONS:				
#	DATE	COMMENT	NA	HR
0	10/18/2024	ISSUED FOR PERMIT		AL



Agricola Wind Project

Cayuga County, New York

Erosion Control - 21

ISSUE FOR PERMIT

DATE: 01/30/2025

SHEET: EC344

REV:

0

LEGEND:

PROPOSED:

- T-#** TURBINE LOCATION
- ADLS** ADLS TOWER
- MET-#** MET TOWER LOCATION
- PERMANENT ACCESS ROAD
- TEMPORARY INTERSECTION
- UNDERGROUND COLLECTION
- OVERHEAD TRANSMISSION
- DISTURBANCE LIMITS
- GRADING LIMITS
- PARCEL LINES (BOUNDARY SURVEY)
- EASEMENT LINES
- PROPOSED BLADE SWING AREA (OBSTACLE FREE AREA ONLY)
- PROPOSED DRAINAGE CROSSING
- PROPOSED BORE LOCATION

EXISTING:

- 900 EX. INDEX CONTOUR
- EX. INTERVAL CONTOUR
- EX. ROAD CENTERLINE
- EX. OVERHEAD POWER
- EX. UNDERGROUND POWER
- EX. FIBER OPTIC LINE
- EX. GAS PIPELINE
- EX. TELEPHONE LINE
- EX. WATER LINE
- EX. STREAM CHANNEL
- EX. RIGHT OF WAY
- EX. WETLAND (DELINEATED)
- 75-FT RESTRICTED ACTIVITIES AREA
- 100-FT REGULATED ADJACENT AREA
- EX. ENVIRONMENTALLY SENSITIVE AREA

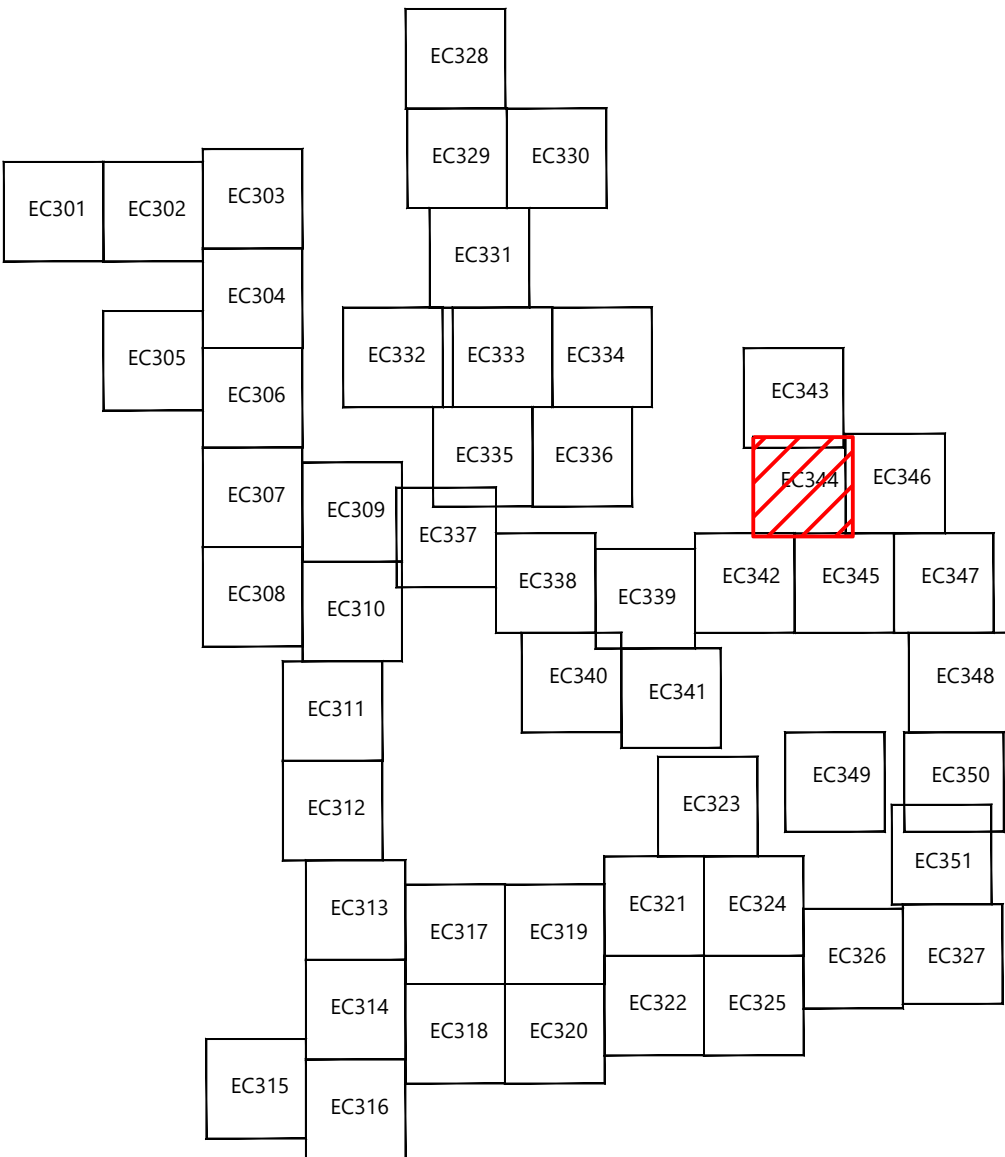
EROSION CONTROL LEGEND:

- WATER BARS TO BE INSTALLED AT 125 FOOT SPACING WHERE SLOPES ARE LESS THAN 5%
- WATER BARS TO BE INSTALLED AT 100 FOOT SPACING WHERE SLOPES ARE 5% TO 10%
- WATER BARS TO BE INSTALLED AT 75 FOOT SPACING WHERE SLOPES ARE 10% TO 20%.
- PROPOSED RIPARIAN BUFFER
- PERIMETER SEDIMENT CONTROL (PSM). REFER TO SWPPP APPROVED ESC PRACTICES. MODIFY DESIGN OF PSM IN AGRICULTURAL AREAS, WHERE POSSIBLE, TO MAINTAIN PARALLEL ORIENTATION WITH THE SLOPE. J-HOOK PSM WHEN UNABLE TO MAINTAIN PARALLEL ORIENTATION. J-HOOK LOCATION. SEE FIGURE A7.2 FOR INSTALLATION REQUIREMENTS
- TEMPORARY AND OR PERMANENT SWALE
*IF PERMANENT, SEE WET SWALE FIGURE 6.23 FOR REQUIREMENTS
- PROPOSED CONSTRUCTION FENCE
- PROPOSED SEDIMENT LOGS
- PROPOSED FILTER FABRIC
- PROPOSED ROCK CONSTRUCTION ENTRANCE
- PROPOSED ROCK CHECK DAM
- TIMBER MATTING - REQUIRED FOR ALL AGRICULTURAL AND WETLAND CROSSINGS. ACCESS TO AGRICULTURAL LAND DURING TREE CLEARING WILL BE LIMITED TO MATTED AREAS ONLY.
- PROPOSED SILT FENCE STONE OVERFLOW
- PROPOSED EROSION CONTROL BLANKET
- PROPOSED TRENCH BREAKER. SEE FIGURE 12 TRENCH BREAKER DETAIL

EROSION CONTROL NOTES:

- IF THERE IS AN UPCOMING RAIN EVENT, OR A 7 DAY OR MORE PERIOD BETWEEN CLEARING AND CONSTRUCTION OF ACCESS ROADS AND UNDERGROUND COLLECTION, PERIMETER SEDIMENT CONTROL MUST EXTEND FROM EDGE OF DISTURBANCE LIMITS TO THE OTHER EDGE, FOLLOWING THE EXISTING CONTOUR AS SEEN IN THE PLANS. IF CONSTRUCTION TAKES PLACE LESS THAN 7 DAYS AFTER CLEARING, PERIMETER SEDIMENT CONTROL CAN BE INSTALLED IN THE FORM OF J-HOOKS AS SEEN ON FIGURE A7.2 ON SHEET C707.
- ALL DISTURBED SOIL AND CUT/FILL SLOPES ARE TO BE SEEDED AND TEMPORARILY STABILIZED.
- POTENTIAL INVASIVE SPECIES WASHOUT LOCATIONS CALLED OUT IN PLANS. ACTUAL LOCATIONS TO BE DETERMINED IN FIELD WITH ENVIRONMENTAL MONITOR.
- TIMBER MATTING IS BASED ON AERIAL IMAGERY. AG LAND MUST BE VERIFIED TO DETERMINE NEED PRIOR TO INSTALLING.
- THERE ARE EXISTING UTILITIES IN THE AREA. UTILITY LOCATIONS SHOWN ARE SCHEMATIC IN NATURE AND MAY NOT ACCURATELY REFLECT SIZE, HORIZONTAL, AND/OR VERTICAL LOCATION. THE CONTRACTOR SHALL VERIFY EXACT LOCATION PRIOR TO BEGINNING CONSTRUCTION. THE CONTRACTOR SHALL NOTIFY STATE UTILITY LOCATE SERVICE (DIG SAFELY NEW YORK 811) AT LEAST 48 HOURS BEFORE EXCAVATION ACTIVITIES COMMENCE.
- SLOPES GREATER THAN 4:1 SHOULD BE STABILIZED WITH EROSION CONTROL BLANKET OR HYDRAULICALLY APPLIED PRODUCT.

KEYMAP:





LEGEND:

PROPOSED:

- T-#** TURBINE LOCATION
- ADLS** ADLS TOWER
- MET-#** MET TOWER LOCATION
- PERMANENT ACCESS ROAD
- TEMPORARY INTERSECTION
- UNDERGROUND COLLECTION
- OVERHEAD TRANSMISSION
- DISTURBANCE LIMITS
- GRADING LIMITS
- PARCEL LINES (BOUNDARY SURVEY)
- EASEMENT LINES
- PROPOSED BLADE SWING AREA (OBSTACLE FREE AREA ONLY)
- PROPOSED DRAINAGE CROSSING
- PROPOSED BORE LOCATION

EXISTING:

- EX. INDEX CONTOUR
- EX. INTERVAL CONTOUR
- EX. ROAD CENTERLINE
- EX. OVERHEAD POWER
- EX. UNDERGROUND POWER
- EX. FIBER OPTIC LINE
- EX. GAS PIPELINE
- EX. TELEPHONE LINE
- EX. WATER LINE
- EX. STREAM CHANNEL
- EX. RIGHT OF WAY
- EX. WETLAND (DELINEATED)
- 75-FT RESTRICTED ACTIVITIES AREA
- 100-FT REGULATED ADJACENT AREA
- EX. ENVIRONMENTALLY SENSITIVE AREA

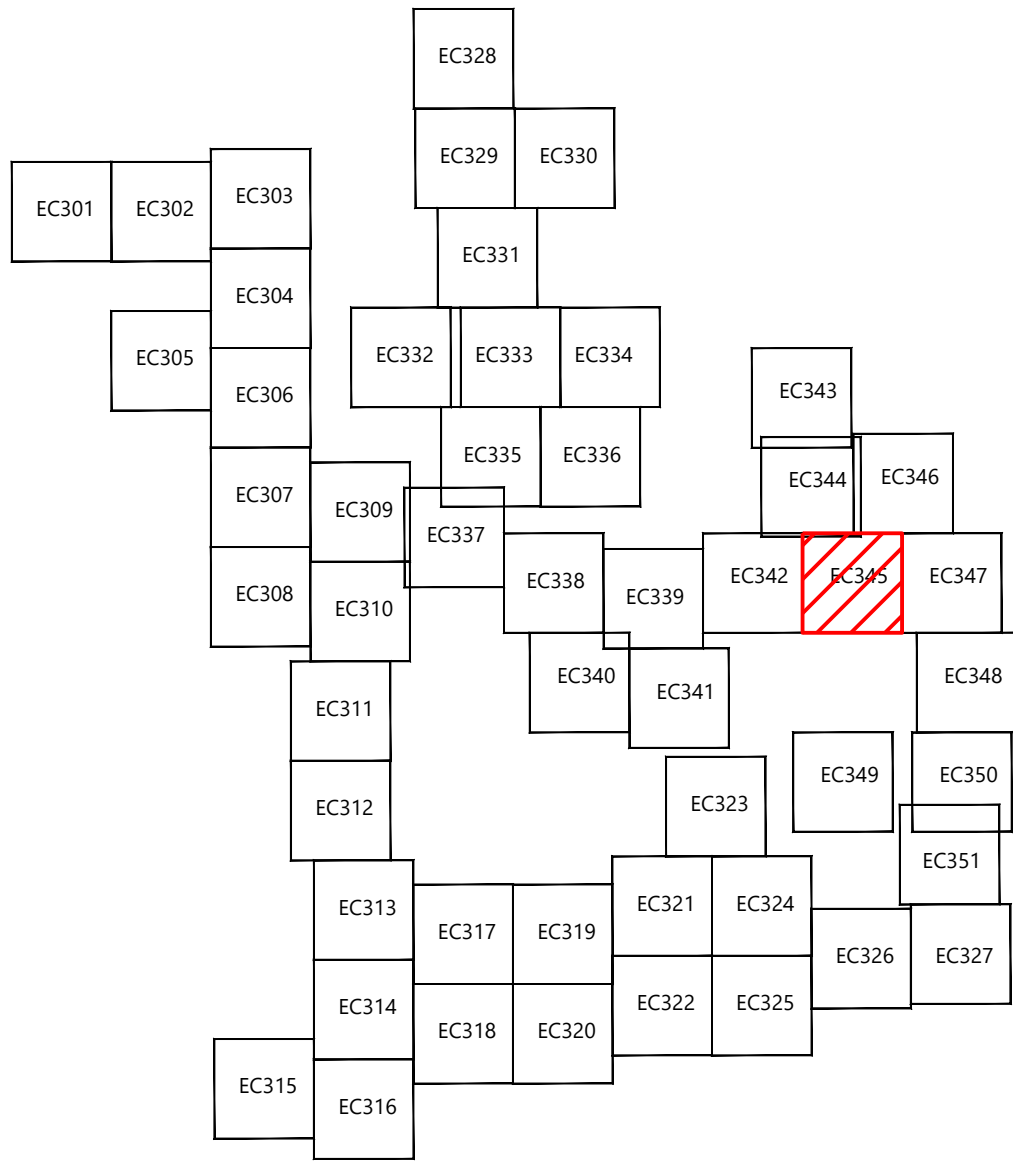
EROSION CONTROL LEGEND:

- WATER BARS TO BE INSTALLED AT 125 FOOT SPACING WHERE SLOPES ARE LESS THAN 5%
- WATER BARS TO BE INSTALLED AT 100 FOOT SPACING WHERE SLOPES ARE 5% TO 10%
- WATER BARS TO BE INSTALLED AT 75 FOOT SPACING WHERE SLOPES ARE 10% TO 20%
- PROPOSED RIPARIAN BUFFER
- PERIMETER SEDIMENT CONTROL (PSM). REFER TO SWPPP APPROVED ESC PRACTICES. MODIFY DESIGN OF PSM IN AGRICULTURAL AREAS, WHERE POSSIBLE, TO MAINTAIN PARALLEL ORIENTATION WITH THE SLOPE. J-HOOK PSM WHEN UNABLE TO MAINTAIN PARALLEL ORIENTATION. J-HOOK LOCATION. SEE FIGURE A7.2 FOR INSTALLATION REQUIREMENTS
- TEMPORARY AND OR PERMANENT SWALE
- *IF PERMANENT, SEE WET SWALE FIGURE 6.23 FOR REQUIREMENTS
- PROPOSED CONSTRUCTION FENCE
- PROPOSED SEDIMENT LOGS
- PROPOSED FILTER FABRIC
- PROPOSED ROCK CONSTRUCTION ENTRANCE
- PROPOSED ROCK CHECK DAM
- TIMBER MATTING - REQUIRED FOR ALL AGRICULTURAL AND WETLAND CROSSINGS. ACCESS TO AGRICULTURAL LAND DURING TREE CLEARING WILL BE LIMITED TO MATTED AREAS ONLY.
- PROPOSED SILT FENCE STONE OVERFLOW
- PROPOSED EROSION CONTROL BLANKET
- PROPOSED TRENCH BREAKER. SEE FIGURE 12 TRENCH BREAKER DETAIL

EROSION CONTROL NOTES:

- IF THERE IS AN UPCOMING RAIN EVENT, OR A 7 DAY OR MORE PERIOD BETWEEN CLEARING AND CONSTRUCTION OF ACCESS ROADS AND UNDERGROUND COLLECTION, PERIMETER SEDIMENT CONTROL MUST EXTEND FROM EDGE OF DISTURBANCE LIMITS TO THE OTHER EDGE, FOLLOWING THE EXISTING CONTOUR AS SEEN IN THE PLANS. IF CONSTRUCTION TAKES PLACE LESS THAN 7 DAYS AFTER CLEARING, PERIMETER SEDIMENT CONTROL CAN BE INSTALLED IN THE FORM OF J-HOOKS AS SEEN ON FIGURE A7.2 ON SHEET C707.
- ALL DISTURBED SOIL AND CUT/FILL SLOPES ARE TO BE SEEDED AND TEMPORARILY STABILIZED.
- POTENTIAL INVASIVE SPECIES WASHOUT LOCATIONS CALLED OUT IN PLANS. ACTUAL LOCATIONS TO BE DETERMINED IN FIELD WITH ENVIRONMENTAL MONITOR.
- TIMBER MATTING IS BASED ON AERIAL IMAGERY. AG LAND MUST BE VERIFIED TO DETERMINE NEED PRIOR TO INSTALLING.
- THERE ARE EXISTING UTILITIES IN THE AREA. UTILITY LOCATIONS SHOWN ARE SCHEMATIC IN NATURE AND MAY NOT ACCURATELY REFLECT SIZE, HORIZONTAL, AND/OR VERTICAL LOCATION. THE CONTRACTOR SHALL VERIFY THE EXACT LOCATION PRIOR TO BEGINNING CONSTRUCTION. THE CONTRACTOR SHALL NOTIFY STATE UTILITY LOCATE SERVICE (DIG SAFELY NEW YORK 811) AT LEAST 48 HOURS BEFORE EXCAVATION ACTIVITIES COMMENCE.
- SLOPES GREATER THAN 4:1 SHOULD BE STABILIZED WITH EROSION CONTROL BLANKET OR HYDRAULICALLY APPLIED PRODUCT.

KEYMAP:



REDACTED - Matter
No. 23-03002

EOR: Allison Leach, PE

PREPARED FOR:

Agricola Wind LLC

90 State Street
Albany, NY 12207

REVISIONS:					
#	DATE	COMMENT	NA	HR	AL
0	10/18/2024	ISSUED FOR PERMIT			

Agricola Wind Project

Cayuga County, New York

Erosion Control - 22

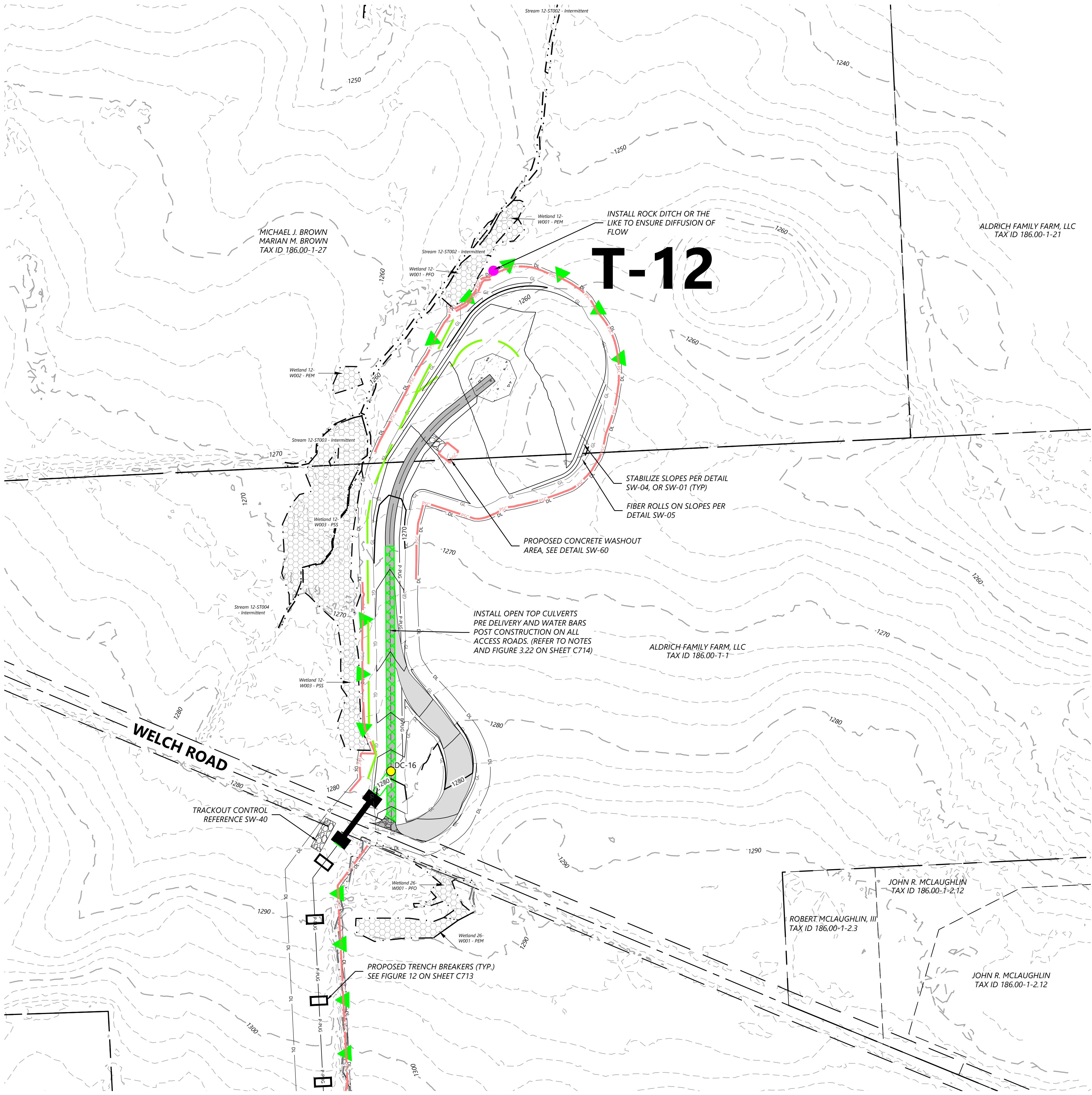
ISSUE FOR PERMIT

DATE: 01/30/2025

SHEET: EC345

REV:

0



LEGEND:

PROPOSED:

EXISTING:

EROSION CONTROL LEGEND:

EROSION CONTROL NOTES:

KEYMAP:

Westwood

Surveying & Engineering

Phone (214) 473-4640

Toll Free (888) 937-5150

2805 North Dallas Parkway, Suite #150

Plano, TX 75093

www-pc.com

Westwood Surveying and Engineering, P.C.

REDACTED - Matter No. 23-03002

EOR: Allison Leach, PE

PREPARED FOR:

Agricola Wind LLC

90 State Street
Albany, NY 12207

REVISIONS:

#	DATE	COMMENT	NA	HR	AL
0	10/18/2024	ISSUED FOR PERMIT			
B	05/03/2024	60% CIVIL DESIGN	ME	HR	AL

Agricola Wind Project

Cayuga County, New York

Erosion Control - T-12

ISSUE FOR PERMIT

DATE: 01/30/2025

SHEET: EC346

REV: 0

REDACTED - Matter
No. 23-03002

EOR: Allison Leach, PE

PREPARED FOR:

Agricola Wind LLC

90 State Street
Albany, NY 12207

REVISIONS:				
#	DATE	COMMENT	NA	HR
0	10/18/2024	ISSUED FOR PERMIT	NA	HR

Agricola Wind Project

Cayuga County, New York

Erosion Control - 23

ISSUE FOR PERMIT

DATE: 01/30/2025

SHEET: EC347

REV:

0

LEGEND:

PROPOSED:

- T-#** TURBINE LOCATION
- ADLS** ADLS TOWER
- MET-#** MET TOWER LOCATION
- PERMANENT ACCESS ROAD
- TEMPORARY INTERSECTION
- UNDERGROUND COLLECTION
- OVERHEAD TRANSMISSION
- DISTURBANCE LIMITS
- GRADING LIMITS
- PARCEL LINES (BOUNDARY SURVEY)
- EASEMENT LINES
- PROPOSED BLADE SWING AREA (OBSTACLE FREE AREA ONLY)
- PROPOSED DRAINAGE CROSSING
- PROPOSED BORE LOCATION

EXISTING:

- EX. INDEX CONTOUR
- EX. INTERVAL CONTOUR
- EX. ROAD CENTERLINE
- EX. OVERHEAD POWER
- EX. UNDERGROUND POWER
- EX. FIBER OPTIC LINE
- EX. GAS PIPELINE
- EX. TELEPHONE LINE
- EX. WATER LINE
- EX. STREAM CHANNEL
- EX. RIGHT OF WAY
- EX. WETLAND (DELINEATED)
- 75-FT RESTRICTED ACTIVITIES AREA
- 100-FT REGULATED ADJACENT AREA
- EX. ENVIRONMENTALLY SENSITIVE AREA

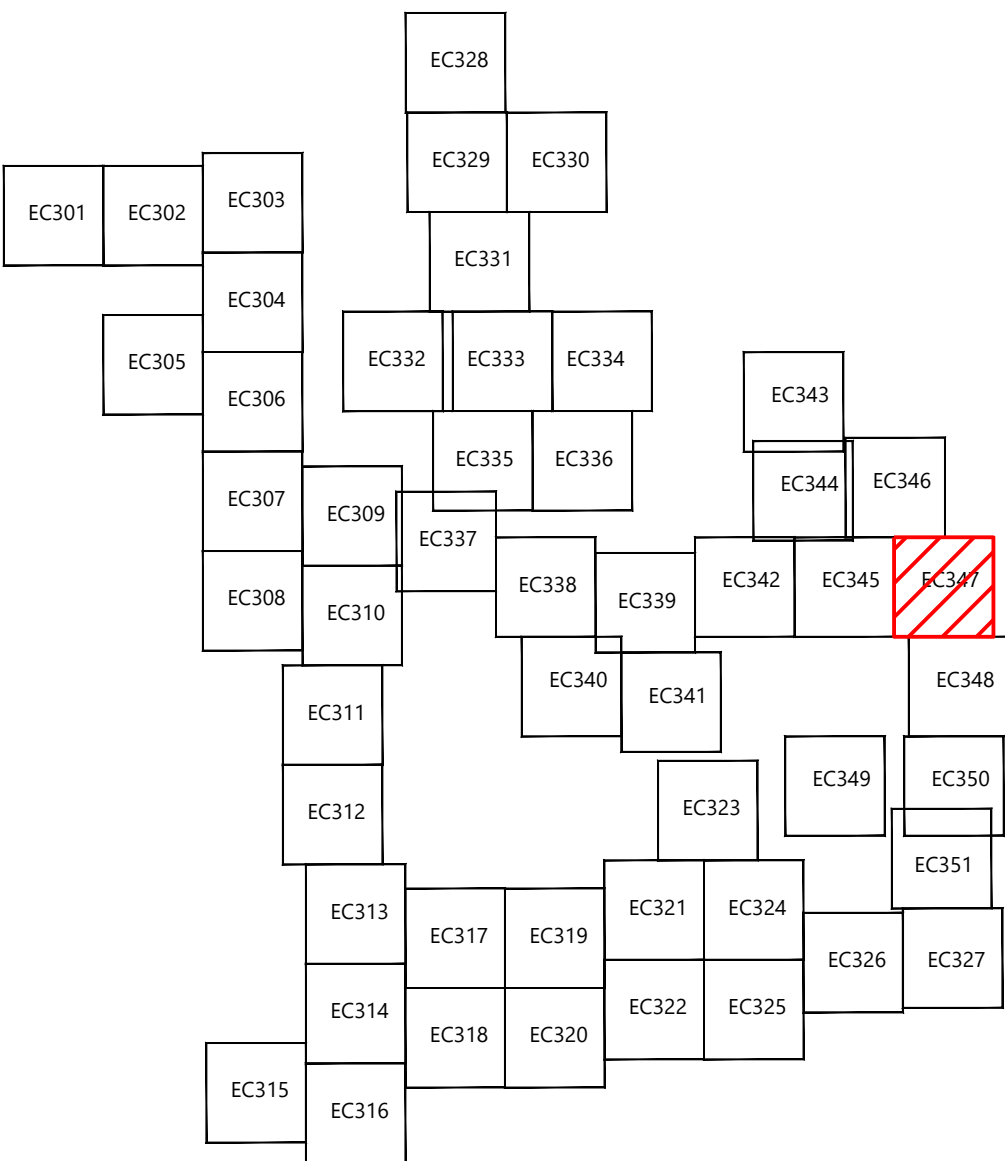
EROSION CONTROL LEGEND:

- WATER BARS TO BE INSTALLED AT 125 FOOT SPACING WHERE SLOPES ARE LESS THAN 5%
- WATER BARS TO BE INSTALLED AT 100 FOOT SPACING WHERE SLOPES ARE 5% TO 10%
- WATER BARS TO BE INSTALLED AT 75 FOOT SPACING WHERE SLOPES ARE 10% TO 20%.
- PROPOSED RIPARIAN BUFFER
- PERIMETER SEDIMENT CONTROL (PSM). REFER TO SWPPP APPROVED ESC PRACTICES. MODIFY DESIGN OF PSM IN AGRICULTURAL AREAS, WHERE POSSIBLE, TO MAINTAIN PARALLEL ORIENTATION WITH THE SLOPE. J-HOOK PSM WHEN UNABLE TO MAINTAIN PARALLEL ORIENTATION. J-HOOK LOCATION. SEE FIGURE A7.2 FOR INSTALLATION REQUIREMENTS
- TEMPORARY AND OR PERMANENT SWALE
*IF PERMANENT, SEE WET SWALE FIGURE 6.23 FOR REQUIREMENTS
- PROPOSED CONSTRUCTION FENCE
- PROPOSED SEDIMENT LOGS
- PROPOSED FILTER FABRIC
- PROPOSED ROCK CONSTRUCTION ENTRANCE
- PROPOSED ROCK CHECK DAM
- TIMBER MATTING - REQUIRED FOR ALL AGRICULTURAL AND WETLAND CROSSINGS. ACCESS TO AGRICULTURAL LAND DURING TREE CLEARING WILL BE LIMITED TO MATTED AREAS ONLY.
- PROPOSED SILT FENCE STONE OVERFLOW
- PROPOSED EROSION CONTROL BLANKET
- PROPOSED TRENCH BREAKER. SEE FIGURE 12 TRENCH BREAKER DETAIL

EROSION CONTROL NOTES:

- IF THERE IS AN UPCOMING RAIN EVENT, OR A 7 DAY OR MORE PERIOD BETWEEN CLEARING AND CONSTRUCTION OF ACCESS ROADS AND UNDERGROUND COLLECTION, PERIMETER SEDIMENT CONTROL MUST EXTEND FROM EDGE OF DISTURBANCE LIMITS TO THE OTHER EDGE, FOLLOWING THE EXISTING CONTOUR AS SEEN IN THE PLANS. IF CONSTRUCTION TAKES PLACE LESS THAN 7 DAYS AFTER CLEARING, PERIMETER SEDIMENT CONTROL CAN BE INSTALLED IN THE FORM OF J-HOOKS AS SEEN ON FIGURE A7.2 ON SHEET C707.
- ALL DISTURBED SOIL AND CUT/FILL SLOPES ARE TO BE SEEDED AND TEMPORARILY STABILIZED.
- POTENTIAL INVASIVE SPECIES WASHOUT LOCATIONS CALLED OUT IN PLANS. ACTUAL LOCATIONS TO BE DETERMINED IN FIELD WITH ENVIRONMENTAL MONITOR.
- TIMBER MATTING IS BASED ON AERIAL IMAGERY. AG LAND MUST BE VERIFIED TO DETERMINE NEED PRIOR TO INSTALLING.
- THERE ARE EXISTING UTILITIES IN THE AREA. UTILITY LOCATIONS SHOWN ARE SCHEMATIC IN NATURE AND MAY NOT ACCURATELY REFLECT SIZE, HORIZONTAL, AND/OR VERTICAL LOCATION. THE CONTRACTOR SHALL VERIFY EXACT LOCATION PRIOR TO BEGINNING CONSTRUCTION. THE CONTRACTOR SHALL NOTIFY STATE UTILITY LOCATE SERVICE (DIG SAFELY NEW YORK 811) AT LEAST 48 HOURS BEFORE EXCAVATION ACTIVITIES COMMENCE.
- SLOPES GREATER THAN 4:1 SHOULD BE STABILIZED WITH EROSION CONTROL BLANKET OR HYDRAULICALLY APPLIED PRODUCT.

KEYMAP:



ROBERTA D. MCLAUGHLIN
LAURA J. MCLAUGHLIN
UBER 1275 PG 108
ROBERTA D. MCLAUGHLIN
LAURA J. MCLAUGHLIN
TAX ID 186.00-1-2.11

ALDRICH FAMILY FARM, LLC
TAX ID 186.00-1-4.1

FRANCIS STAPLETON
NANCY STAPLETON
TAX ID 186.00-1-4.2

WALTER SEDORUS
BARBARA SEDORUS
TAX ID 186.00-1-17.2

ALDRICH FAMILY FARM, LLC
TAX ID 186.00-1-1

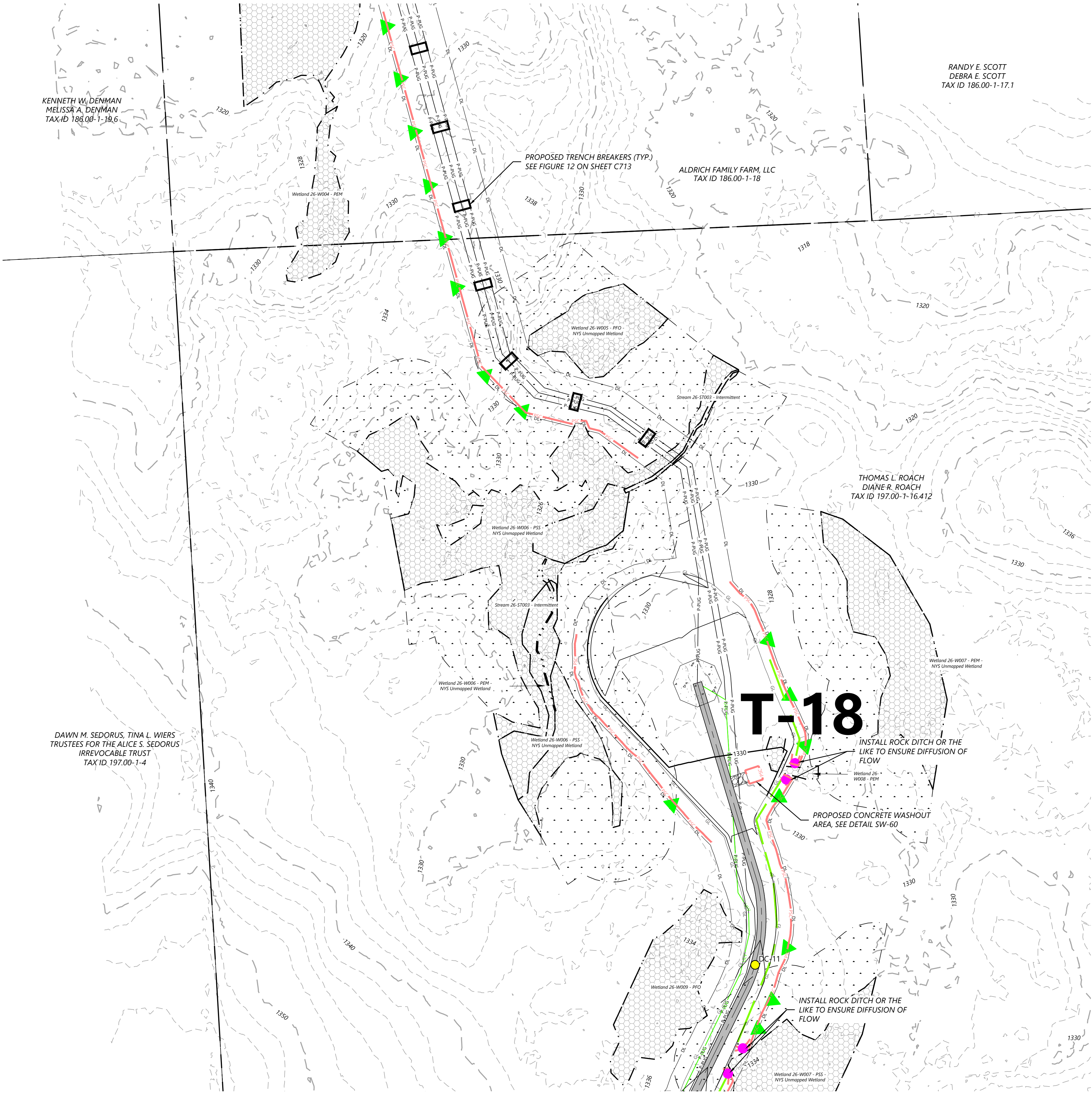
RANDY E. SCOTT
DEBRA E. SCOTT
TAX ID 186.00-1-17.1

ALDRICH FAMILY FARM, LLC
TAX ID 186.00-1-18

KENNETH W. DENMAN
MELISSA A. DENMAN
TAX ID 186.00-1-19.6

PROPOSED TIMBER MATTING
(TYP.)

PROPOSED TRENCH BREAKERS (TYP.)
SEE FIGURE 12 ON SHEET C713



LEGEND:

PROPOSED:

- T-#** TURBINE LOCATION
- ADLS** ADLS TOWER
- MET-#** MET TOWER LOCATION
- PERMANENT ACCESS ROAD
- TEMPORARY INTERSECTION
- UNDERGROUND COLLECTION
- OVERHEAD TRANSMISSION
- DISTURBANCE LIMITS
- GRADING LIMITS
- PARCEL LINES (BOUNDARY SURVEY)
- EASEMENT LINES
- PROPOSED BLADE SWING AREA (OBSTACLE FREE AREA ONLY)
- PROPOSED DRAINAGE CROSSING
- PROPOSED BORE LOCATION

EXISTING:

- 900 EX. INDEX CONTOUR
- EX. INTERVAL CONTOUR
- EX. ROAD CENTERLINE
- EX. OVERHEAD POWER
- EX. UNDERGROUND POWER
- EX. FIBER OPTIC LINE
- EX. GAS PIPELINE
- EX. TELEPHONE LINE
- EX. WATER LINE
- EX. STREAM CHANNEL
- EX. RIGHT OF WAY
- EX. WETLAND (DELINEATED)
- 75-FT RESTRICTED ACTIVITIES AREA
- 100-FT REGULATED ADJACENT AREA
- EX. ENVIRONMENTALLY SENSITIVE AREA

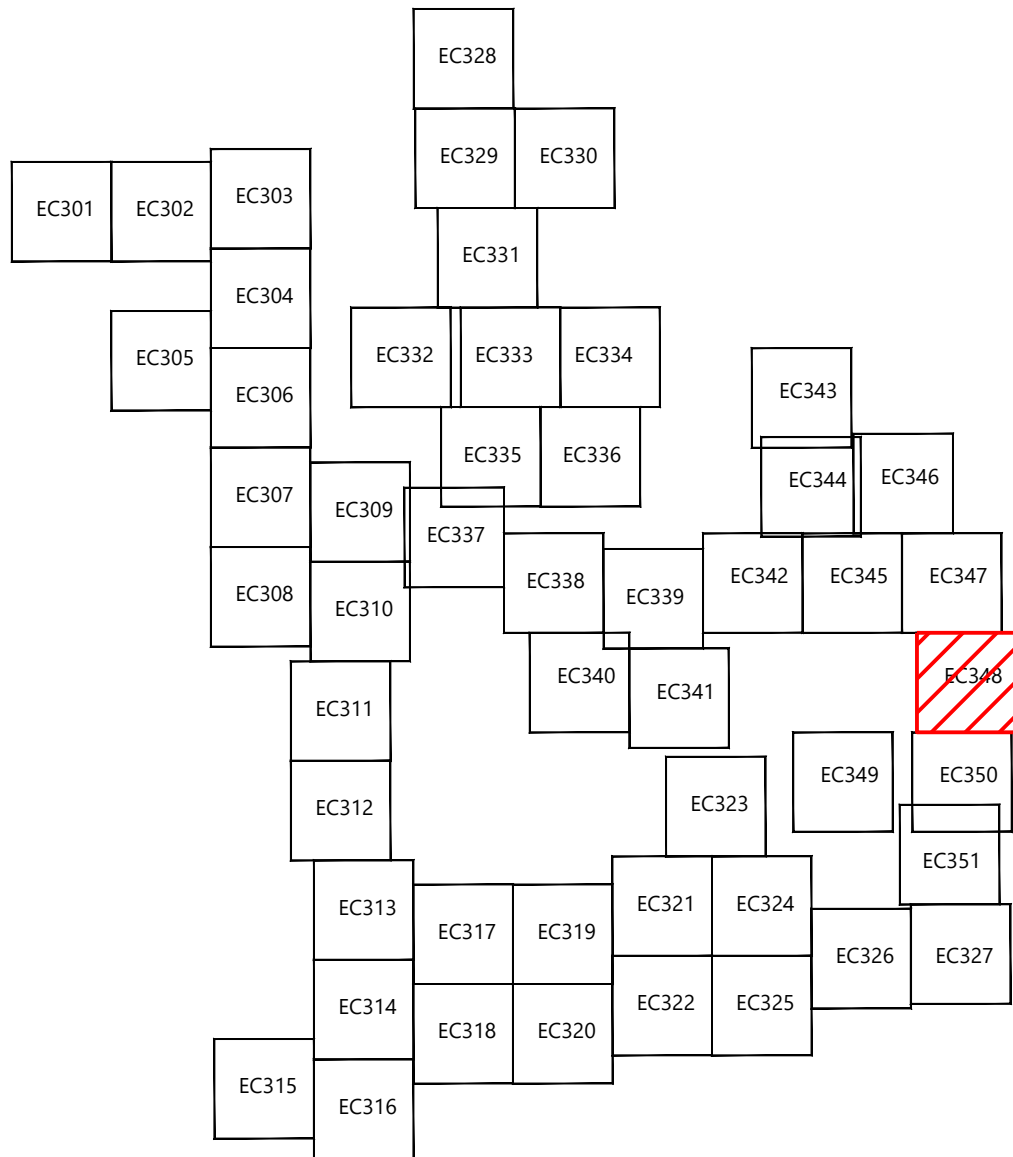
EROSION CONTROL LEGEND:

- WATER BARS TO BE INSTALLED AT 125 FOOT SPACING WHERE SLOPES ARE LESS THAN 5%
- WATER BARS TO BE INSTALLED AT 100 FOOT SPACING WHERE SLOPES ARE 5% TO 10%
- WATER BARS TO BE INSTALLED AT 75 FOOT SPACING WHERE SLOPES ARE 10% TO 20%.
- PROPOSED RIPARIAN BUFFER
- PERIMETER SEDIMENT CONTROL (PSM). REFER TO SWPPP APPROVED ESC PRACTICES. MODIFY DESIGN OF PSM IN AGRICULTURAL AREAS, WHERE POSSIBLE, TO MAINTAIN PARALLEL ORIENTATION WITH THE SLOPE. J-HOOK PSM WHEN UNABLE TO MAINTAIN PARALLEL ORIENTATION. J-HOOK LOCATION. SEE FIGURE A7.2 FOR INSTALLATION REQUIREMENTS
- TEMPORARY AND OR PERMANENT SWALE
- *IF PERMANENT, SEE WET SWALE FIGURE 6.23 FOR REQUIREMENTS
- PROPOSED CONSTRUCTION FENCE
- PROPOSED SEDIMENT LOGS
- PROPOSED FILTER FABRIC
- PROPOSED ROCK CONSTRUCTION ENTRANCE
- PROPOSED ROCK CHECK DAM
- TIMBER MATTING - REQUIRED FOR ALL AGRICULTURAL AND WETLAND CROSSINGS. ACCESS TO AGRICULTURAL LAND DURING TREE CLEARING WILL BE LIMITED TO MATTED AREAS ONLY.
- PROPOSED SILT FENCE STONE OVERFLOW
- PROPOSED EROSION CONTROL BLANKET
- PROPOSED TRENCH BREAKER. SEE FIGURE 12 TRENCH BREAKER DETAIL

EROSION CONTROL NOTES:

- IF THERE IS AN UPCOMING RAIN EVENT, OR A 7 DAY OR MORE PERIOD BETWEEN CLEARING AND CONSTRUCTION OF ACCESS ROADS AND UNDERGROUND COLLECTION, PERIMETER SEDIMENT CONTROL MUST EXTEND FROM EDGE OF DISTURBANCE LIMITS TO THE OTHER EDGE, FOLLOWING THE EXISTING CONTOUR AS SEEN IN THE PLANS. IF CONSTRUCTION TAKES PLACE LESS THAN 7 DAYS AFTER CLEARING, PERIMETER SEDIMENT CONTROL CAN BE INSTALLED IN THE FORM OF J-HOOKS AS SEEN ON FIGURE A7.2 ON SHEET C707.
- ALL DISTURBED SOIL AND CUT/FILL SLOPES ARE TO BE SEEDED AND TEMPORARILY STABILIZED.
- POTENTIAL INVASIVE SPECIES WASHOUT LOCATIONS CALLED OUT IN PLANS. ACTUAL LOCATIONS TO BE DETERMINED IN FIELD WITH ENVIRONMENTAL MONITOR.
- TIMBER MATTING IS BASED ON AERIAL IMAGERY. AG LAND MUST BE VERIFIED TO DETERMINE NEED PRIOR TO INSTALLING.
- THERE ARE EXISTING UTILITIES IN THE AREA. UTILITY LOCATIONS SHOWN ARE SCHEMATIC IN NATURE AND MAY NOT ACCURATELY REFLECT SIZE, HORIZONTAL, AND/OR VERTICAL LOCATION. THE CONTRACTOR SHALL VERIFY THE EXACT LOCATION PRIOR TO BEGINNING CONSTRUCTION. THE CONTRACTOR SHALL NOTIFY STATE UTILITY LOCATE SERVICE (DIG SAFELY NEW YORK 811) AT LEAST 48 HOURS BEFORE EXCAVATION ACTIVITIES COMMENCE.
- SLOPES GREATER THAN 4:1 SHOULD BE STABILIZED WITH EROSION CONTROL BLANKET OR HYDRAULICALLY APPLIED PRODUCT.

KEYMAP:



REDACTED - Matter
No. 23-03002

EOR: Allison Leach, PE

PREPARED FOR:

Agricola Wind LLC

90 State Street
Albany, NY 12207

REVISIONS:

#	DATE	COMMENT	NA	HR	AL
0	10/18/2024	ISSUED FOR PERMIT			

Agricola Wind Project

Cayuga County, New York

Erosion Control - T-18

ISSUE FOR PERMIT

DATE: 01/30/2025

SHEET: EC348

REV:

0



LEGEND:

PROPOSED:

- T-#** TURBINE LOCATION
- ADLS** ADLS TOWER
- MET-#** MET TOWER LOCATION
- PERMANENT ACCESS ROAD
- TEMPORARY INTERSECTION
- UNDERGROUND COLLECTION
- OVERHEAD TRANSMISSION
- DISTURBANCE LIMITS
- GRADING LIMITS
- PARCEL LINES (BOUNDARY SURVEY)
- EASEMENT LINES
- PROPOSED BLADE SWING AREA (OBSTACLE FREE AREA ONLY)
- PROPOSED DRAINAGE CROSSING
- PROPOSED BORE LOCATION

EXISTING:

- 900 EX. INDEX CONTOUR
- EX. INTERVAL CONTOUR
- EX. ROAD CENTERLINE
- EX. OVERHEAD POWER
- EX. UNDERGROUND POWER
- EX. FIBER OPTIC LINE
- EX. GAS PIPELINE
- EX. TELEPHONE LINE
- EX. WATER LINE
- EX. STREAM CHANNEL
- EX. RIGHT OF WAY
- EX. WETLAND (DELINEATED)
- 75-FT RESTRICTED ACTIVITIES AREA
- 100-FT REGULATED ADJACENT AREA
- EX. ENVIRONMENTALLY SENSITIVE AREA

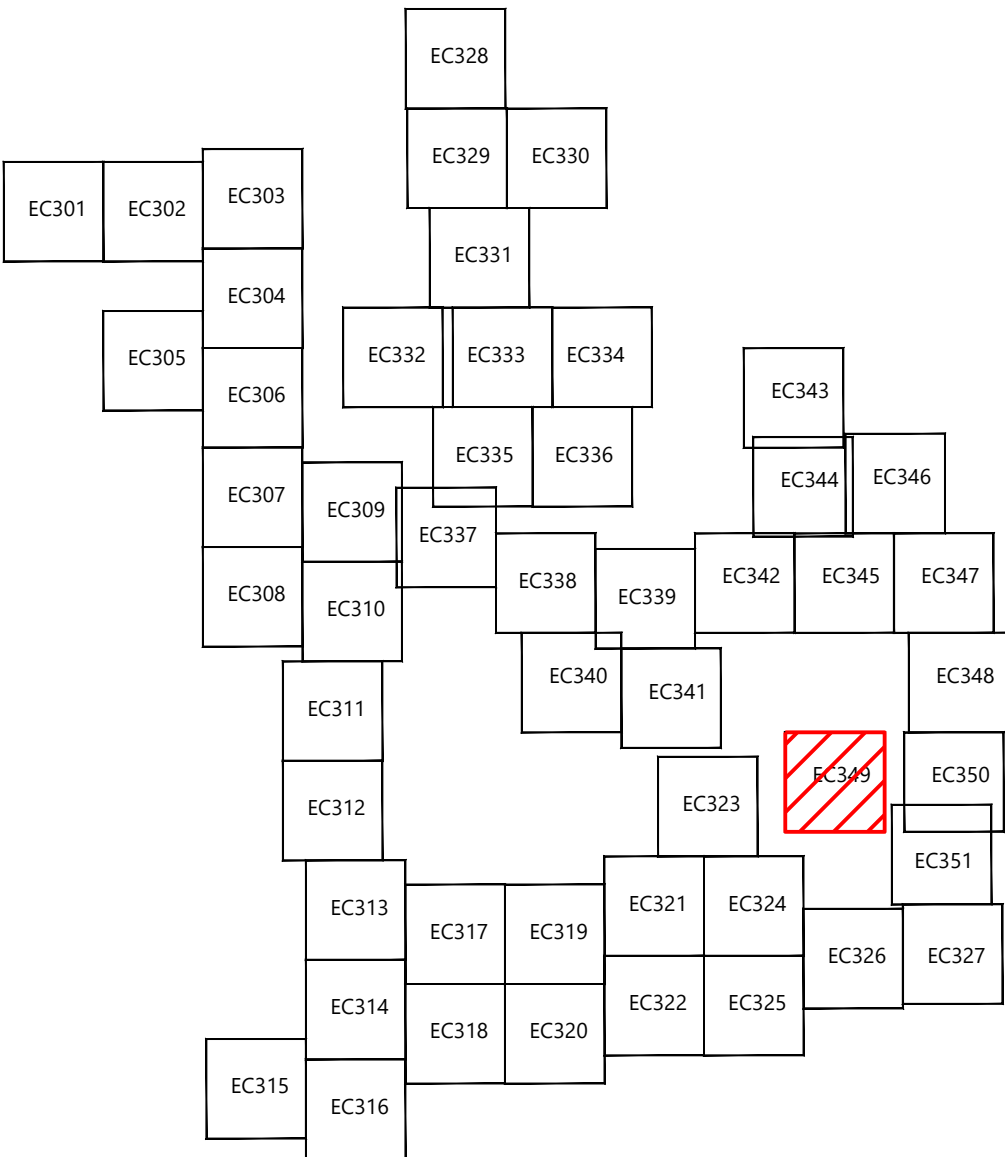
EROSION CONTROL LEGEND:

- WATER BARS TO BE INSTALLED AT 125 FOOT SPACING WHERE SLOPES ARE LESS THAN 5%
- WATER BARS TO BE INSTALLED AT 100 FOOT SPACING WHERE SLOPES ARE 5% TO 10%
- WATER BARS TO BE INSTALLED AT 75 FOOT SPACING WHERE SLOPES ARE 10% TO 20%
- PROPOSED RIPARIAN BUFFER
- PERIMETER SEDIMENT CONTROL (PSM). REFER TO SWPPP APPROVED ESC PRACTICES. MODIFY DESIGN OF PSM IN AGRICULTURAL AREAS, WHERE POSSIBLE, TO MAINTAIN PARALLEL ORIENTATION WITH THE SLOPE. J-HOOK PSM WHEN UNABLE TO MAINTAIN PARALLEL ORIENTATION. J-HOOK LOCATION. SEE FIGURE A7.2 FOR INSTALLATION REQUIREMENTS
- TEMPORARY AND OR PERMANENT SWALE
- *IF PERMANENT, SEE WET SWALE FIGURE 6.23 FOR REQUIREMENTS
- PROPOSED CONSTRUCTION FENCE
- PROPOSED SEDIMENT LOGS
- PROPOSED FILTER FABRIC
- PROPOSED ROCK CONSTRUCTION ENTRANCE
- PROPOSED ROCK CHECK DAM
- TIMBER MATTING - REQUIRED FOR ALL AGRICULTURAL AND WETLAND CROSSINGS. ACCESS TO AGRICULTURAL LAND DURING TREE CLEARING WILL BE LIMITED TO MATTED AREAS ONLY.
- PROPOSED SILT FENCE STONE OVERFLOW
- PROPOSED EROSION CONTROL BLANKET
- PROPOSED TRENCH BREAKER. SEE FIGURE 12 TRENCH BREAKER DETAIL

EROSION CONTROL NOTES:

- IF THERE IS AN UPCOMING RAIN EVENT, OR A 7 DAY OR MORE PERIOD BETWEEN CLEARING AND CONSTRUCTION OF ACCESS ROADS AND UNDERGROUND COLLECTION, PERIMETER SEDIMENT CONTROL MUST EXTEND FROM EDGE OF DISTURBANCE LIMITS TO THE OTHER EDGE, FOLLOWING THE EXISTING CONTOUR AS SEEN IN THE PLANS. IF CONSTRUCTION TAKES PLACE LESS THAN 7 DAYS AFTER CLEARING, PERIMETER SEDIMENT CONTROL CAN BE INSTALLED IN THE FORM OF J-HOOKS AS SEEN ON FIGURE A7.2 ON SHEET C707.
- ALL DISTURBED SOIL AND CUT/FILL SLOPES ARE TO BE SEEDED AND TEMPORARILY STABILIZED. POTENTIAL INVASIVE SPECIES WASHOUT LOCATIONS CALLED OUT IN PLANS. ACTUAL LOCATIONS TO BE DETERMINED IN FIELD WITH ENVIRONMENTAL MONITOR.
- TIMBER MATTING IS BASED ON AERIAL IMAGERY. AG LAND MUST BE VERIFIED TO DETERMINE NEED PRIOR TO INSTALLING.
- THERE ARE EXISTING UTILITIES IN THE AREA. UTILITY LOCATIONS SHOWN ARE SCHEMATIC IN NATURE AND MAY NOT ACCURATELY REFLECT SIZE, HORIZONTAL, AND/OR VERTICAL LOCATION. THE CONTRACTOR SHALL VERIFY THE EXACT LOCATION PRIOR TO BEGINNING CONSTRUCTION. THE CONTRACTOR SHALL NOTIFY STATE UTILITY LOCATE SERVICE (DIG SAFELY NEW YORK 811) AT LEAST 48 HOURS BEFORE EXCAVATION ACTIVITIES COMMENCE.
- SLOPES GREATER THAN 4:1 SHOULD BE STABILIZED WITH EROSION CONTROL BLANKET OR HYDRAULICALLY APPLIED PRODUCT.

KEYMAP:



REDACTED - Matter
No. 23-03002

EOR: Allison Leach, PE

PREPARED FOR:

Agricola Wind LLC

90 State Street
Albany, NY 12207

REVISIONS:				
#	DATE	COMMENT	NA	HR
0	10/18/2024	ISSUED FOR PERMIT	NA	HR

Agricola Wind
Project

Cayuga County, New York

Erosion Control - 24

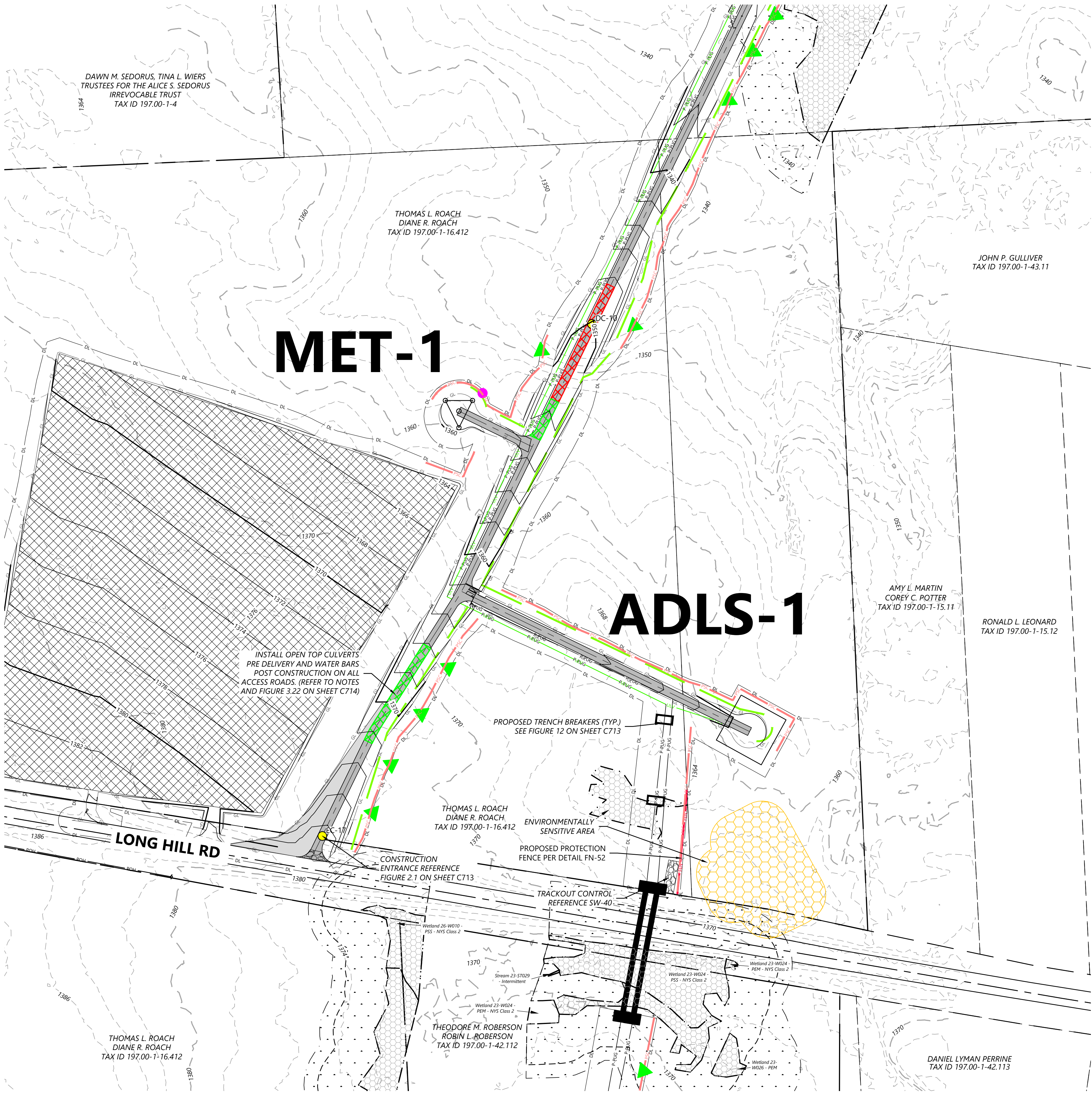
ISSUE FOR PERMIT

DATE: 01/30/2025

SHEET: EC349

REV:

0



LEGEND:

PROPOSED:

- T-#** TURBINE LOCATION
- ADLS** ADLS TOWER
- MET-#** MET TOWER LOCATION
- PERMANENT ACCESS ROAD
- TEMPORARY INTERSECTION
- UNDERGROUND COLLECTION
- OVERHEAD TRANSMISSION
- DISTURBANCE LIMITS
- GRADING LIMITS
- PARCEL LINES (BOUNDARY SURVEY)
- EASEMENT LINES
- PROPOSED BLADE SWING AREA (OBSTACLE FREE AREA ONLY)
- PROPOSED DRAINAGE CROSSING
- PROPOSED BORE LOCATION

EXISTING:

- 900
- EX. INDEX CONTOUR
- EX. INTERVAL CONTOUR
- EX. ROAD CENTERLINE
- EX. OVERHEAD POWER
- EX. UNDERGROUND POWER
- EX. FIBER OPTIC LINE
- EX. GAS PIPELINE
- EX. TELEPHONE LINE
- EX. WATER LINE
- EX. STREAM CHANNEL
- EX. RIGHT OF WAY
- EX. WETLAND (DELINEATED)
- 75-FT RESTRICTED ACTIVITIES AREA
- 100-FT REGULATED ADJACENT AREA
- EX. ENVIRONMENTALLY SENSITIVE AREA

EROSION CONTROL LEGEND:

- WATER BARS TO BE INSTALLED AT 125 FOOT SPACING WHERE SLOPES ARE LESS THAN 5%
- WATER BARS TO BE INSTALLED AT 100 FOOT SPACING WHERE SLOPES ARE 5% TO 10%
- WATER BARS TO BE INSTALLED AT 75 FOOT SPACING WHERE SLOPES ARE 10% TO 20%
- PROPOSED RIPARIAN BUFFER
- PERIMETER SEDIMENT CONTROL (PSM). REFER TO SWPPP APPROVED ESC PRACTICES. MODIFY DESIGN OF PSM IN AGRICULTURAL AREAS, WHERE POSSIBLE, TO MAINTAIN PARALLEL ORIENTATION WITH THE SLOPE. J-HOOK PSM WHEN UNABLE TO MAINTAIN PARALLEL ORIENTATION. J-HOOK LOCATION. SEE FIGURE A7.2 FOR INSTALLATION REQUIREMENTS
- TEMPORARY AND OR PERMANENT SWALE
- *IF PERMANENT, SEE WET SWALE FIGURE 6.23 FOR REQUIREMENTS
- PROPOSED CONSTRUCTION FENCE
- PROPOSED SEDIMENT LOGS
- PROPOSED FILTER FABRIC
- PROPOSED ROCK CONSTRUCTION ENTRANCE
- PROPOSED ROCK CHECK DAM
- TIMBER MATTING - REQUIRED FOR ALL AGRICULTURAL AND WETLAND CROSSINGS. ACCESS TO AGRICULTURAL LAND DURING TREE CLEARING WILL BE LIMITED TO MATTED AREAS ONLY.
- PROPOSED SILT FENCE STONE OVERFLOW
- PROPOSED EROSION CONTROL BLANKET
- PROPOSED TRENCH BREAKER. SEE FIGURE 12 TRENCH BREAKER DETAIL

EROSION CONTROL NOTES:

- IF THERE IS AN UPCOMING RAIN EVENT, OR A 7 DAY OR MORE PERIOD BETWEEN CLEARING AND CONSTRUCTION OF ACCESS ROADS AND UNDERGROUND COLLECTION, PERIMETER SEDIMENT CONTROL MUST EXTEND FROM EDGE OF DISTURBANCE LIMITS TO THE OTHER EDGE, FOLLOWING THE EXISTING CONTOUR AS SEEN IN THE PLANS. IF CONSTRUCTION TAKES PLACE LESS THAN 7 DAYS AFTER CLEARING, PERIMETER SEDIMENT CONTROL CAN BE INSTALLED IN THE FORM OF J-HOOKS AS SEEN ON FIGURE A7.2 ON SHEET C707.
- ALL DISTURBED SOIL AND CUT/FILL SLOPES ARE TO BE SEEDED AND TEMPORARILY STABILIZED.
- POTENTIAL INVASIVE SPECIES WASHOUT LOCATIONS CALLED OUT IN PLANS. ACTUAL LOCATIONS TO BE DETERMINED IN FIELD WITH ENVIRONMENTAL MONITOR.
- TIMBER MATTING IS BASED ON AERIAL IMAGERY. AG LAND MUST BE VERIFIED TO DETERMINE NEED PRIOR TO INSTALLING.
- THERE ARE EXISTING UTILITIES IN THE AREA. UTILITY LOCATIONS SHOWN ARE SCHEMATIC IN NATURE AND MAY NOT ACCURATELY REFLECT SIZE, HORIZONTAL, AND/OR VERTICAL LOCATION. THE CONTRACTOR SHALL VERIFY THE EXACT LOCATION PRIOR TO BEGINNING CONSTRUCTION. THE CONTRACTOR SHALL NOTIFY STATE UTILITY LOCATE SERVICE (DIG SAFELY NEW YORK 811) AT LEAST 48 HOURS BEFORE EXCAVATION ACTIVITIES COMMENCE.
- SLOPES GREATER THAN 4:1 SHOULD BE STABILIZED WITH EROSION CONTROL BLANKET OR HYDRAULICALLY APPLIED PRODUCT.

KEYMAP:

Westwood Surveying & Engineering

Phone (214) 473-4640 2805 North Dallas Parkway, Suite #150
Toll Free (888) 937-5150 Plano, TX 75093
www.pc.com
Westwood Surveying and Engineering, P.C.

REDACTED - Matter No. 23-03002

EOR: Allison Leach, PE

PREPARED FOR:

Agricola Wind LLC

90 State Street
Albany, NY 12207

REVISIONS:

#	DATE	COMMENT	NA	HR	AL
0	10/18/2024	ISSUED FOR PERMIT			

Agricola Wind Project

Cayuga County, New York

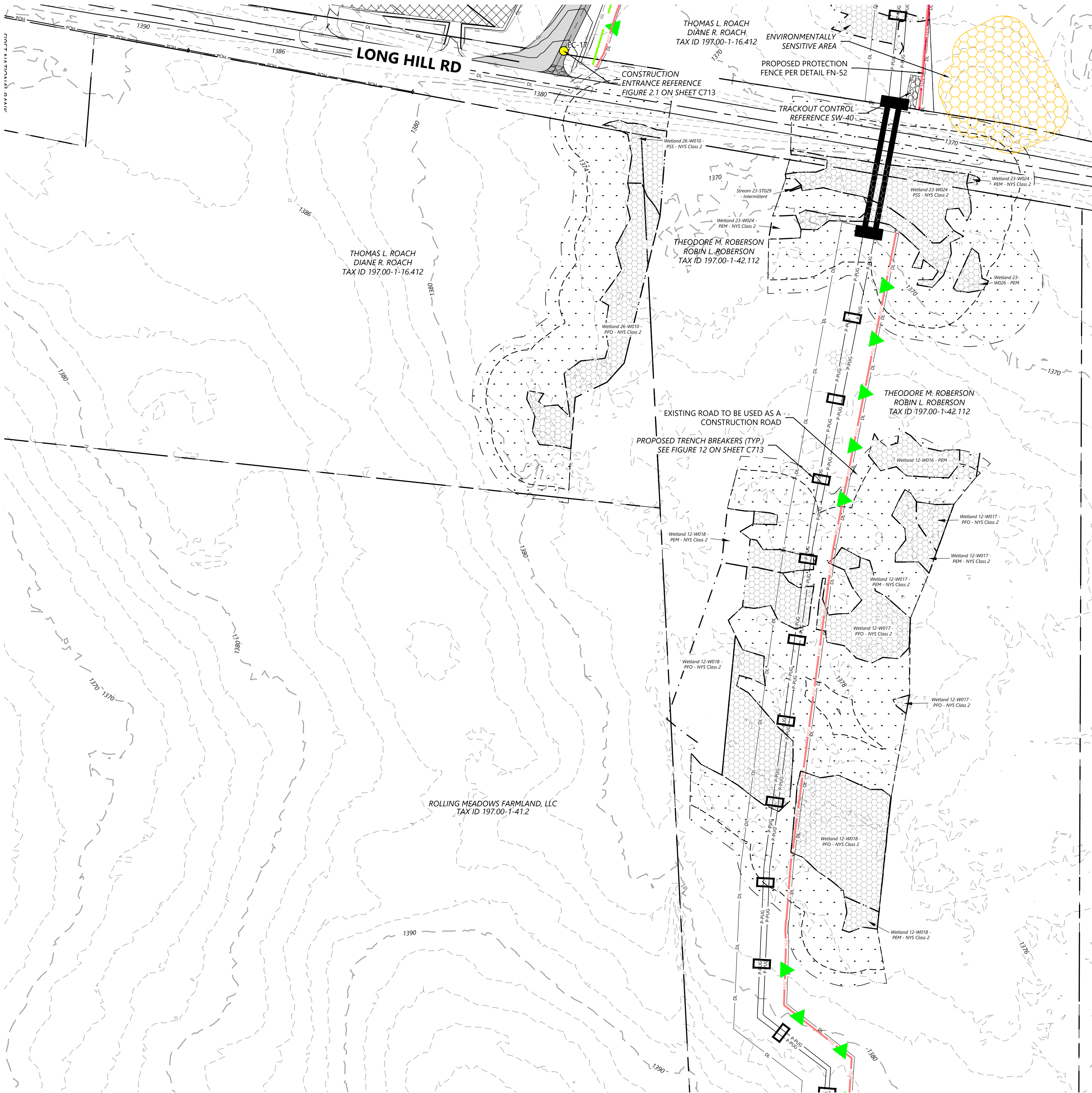
Erosion Control - MET-1 & ADLS-1

ISSUE FOR PERMIT

DATE: 01/30/2025

SHEET: EC350

REV: 0



LEGEND:

PROPOSED:

- T-# TURBINE LOCATION
- ADLS ADLS TOWER
- MET-# MET TOWER LOCATION
- PERMANENT ACCESS ROAD
- TEMPORARY INTERSECTION
- UNDERGROUND COLLECTION
- OVERHEAD TRANSMISSION
- DISTURBANCE LIMITS
- GRADING LIMITS
- PARCEL LINES (BOUNDARY SURVEY)
- EASEMENT LINES
- PROPOSED BLADE SWING AREA (OBSTACLE FREE AREA ONLY)
- PROPOSED DRAINAGE CROSSING
- PROPOSED BORE LOCATION

EXISTING:

- 900 EX. INDEX CONTOUR
- EX. INTERVAL CONTOUR
- EX. ROAD CENTERLINE
- EX. OVERHEAD POWER
- EX. UNDERGROUND POWER
- EX. FIBER OPTIC LINE
- EX. GAS PIPELINE
- EX. TELEPHONE LINE
- EX. WATER LINE
- EX. STREAM CHANNEL
- EX. RIGHT OF WAY
- EX. WETLAND (DELINEATED)
- 75-FT RESTRICTED ACTIVITIES AREA
- 100-FT REGULATED ADJACENT AREA
- EX. ENVIRONMENTALLY SENSITIVE AREA

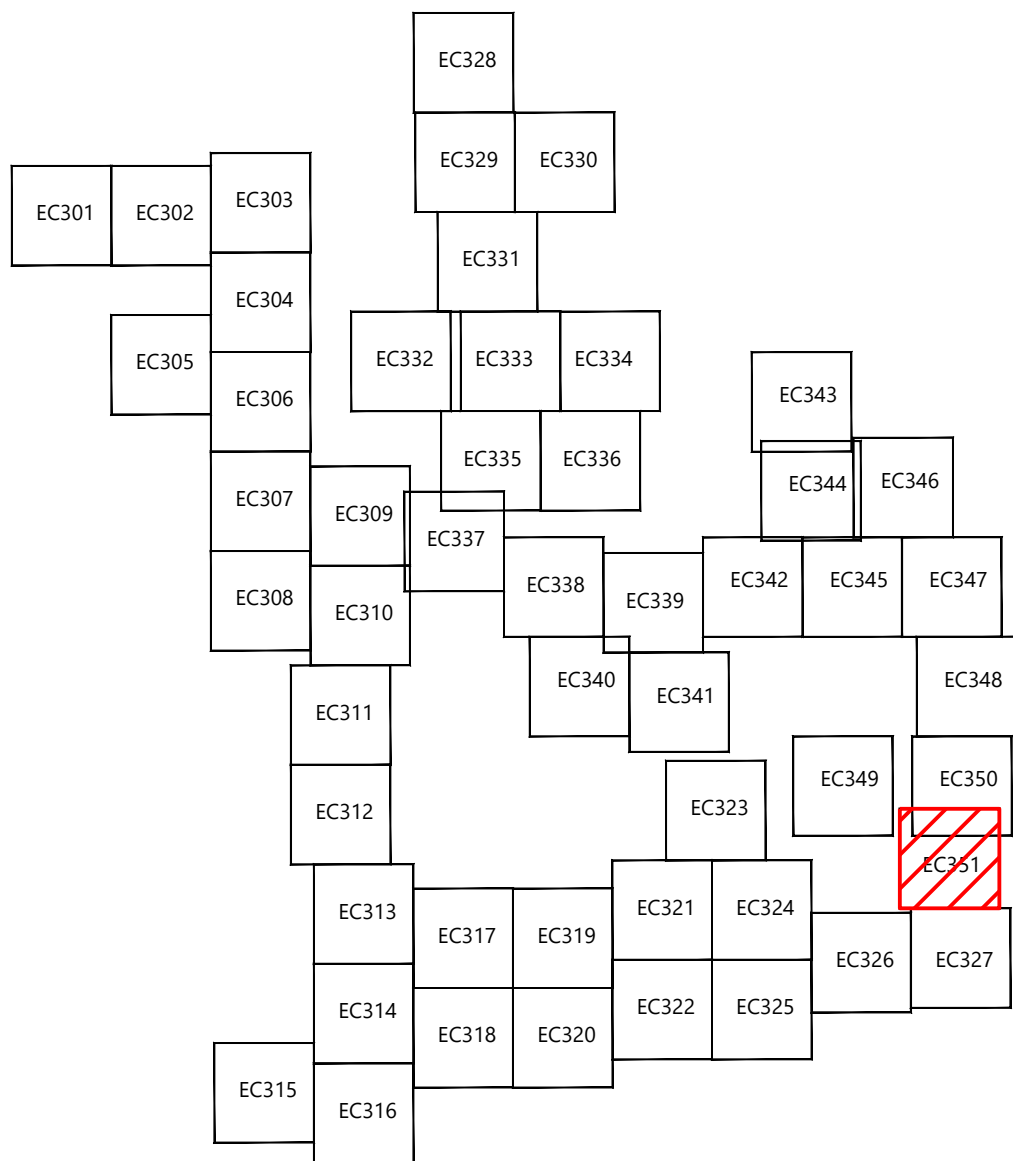
EROSION CONTROL LEGEND:

- WATER BARS TO BE INSTALLED AT 125 FOOT SPACING WHERE SLOPES ARE LESS THAN 5%
- WATER BARS TO BE INSTALLED AT 100 FOOT SPACING WHERE SLOPES ARE 5% TO 10%
- WATER BARS TO BE INSTALLED AT 75 FOOT SPACING WHERE SLOPES ARE 10% TO 20%
- PROPOSED RIPARIAN BUFFER
- PERIMETER SEDIMENT CONTROL (PSM). REFER TO SWPPP APPROVED ESC PRACTICES. MODIFY DESIGN OF PSM IN AGRICULTURAL AREAS, WHERE POSSIBLE, TO MAINTAIN PARALLEL ORIENTATION WITH THE SLOPE. J-HOOK PSM WHEN UNABLE TO MAINTAIN PARALLEL ORIENTATION. J-HOOK LOCATION. SEE FIGURE A7.2 FOR INSTALLATION REQUIREMENTS
- TEMPORARY AND OR PERMANENT SWALE
- *IF PERMANENT, SEE WET SWALE FIGURE 6.23 FOR REQUIREMENTS
- PROPOSED CONSTRUCTION FENCE
- PROPOSED SEDIMENT LOGS
- PROPOSED FILTER FABRIC
- PROPOSED ROCK CONSTRUCTION ENTRANCE
- PROPOSED ROCK CHECK DAM
- TIMBER MATTING - REQUIRED FOR ALL AGRICULTURAL AND WETLAND CROSSINGS. ACCESS TO AGRICULTURAL LAND DURING TREE CLEARING WILL BE LIMITED TO MATTED AREAS ONLY.
- PROPOSED SILT FENCE STONE OVERFLOW
- PROPOSED EROSION CONTROL BLANKET
- PROPOSED TRENCH BREAKER. SEE FIGURE 12 TRENCH BREAKER DETAIL

EROSION CONTROL NOTES:

- IF THERE IS AN UPCOMING RAIN EVENT, OR A 7 DAY OR MORE PERIOD BETWEEN CLEARING AND CONSTRUCTION OF ACCESS ROADS AND UNDERGROUND COLLECTION, PERIMETER SEDIMENT CONTROL MUST EXTEND FROM EDGE OF DISTURBANCE LIMITS TO THE OTHER EDGE, FOLLOWING THE EXISTING CONTOUR AS SEEN IN THE PLANS. IF CONSTRUCTION TAKES PLACE LESS THAN 7 DAYS AFTER CLEARING, PERIMETER SEDIMENT CONTROL CAN BE INSTALLED IN THE FORM OF J-HOOKS AS SEEN ON FIGURE A7.2 ON SHEET C707.
- ALL DISTURBED SOIL AND CUT/FILL SLOPES ARE TO BE SEEDED AND TEMPORARILY STABILIZED.
- POTENTIAL INVASIVE SPECIES WASHOUT LOCATIONS CALLED OUT IN PLANS. ACTUAL LOCATIONS TO BE DETERMINED IN FIELD WITH ENVIRONMENTAL MONITOR.
- TIMBER MATTING IS BASED ON AERIAL IMAGERY. AG LAND MUST BE VERIFIED TO DETERMINE NEED PRIOR TO INSTALLING.
- THERE ARE EXISTING UTILITIES IN THE AREA. UTILITY LOCATIONS SHOWN ARE SCHEMATIC IN NATURE AND MAY NOT ACCURATELY REFLECT SIZE, HORIZONTAL, AND/OR VERTICAL LOCATION. THE CONTRACTOR SHALL VERIFY THE EXACT LOCATION PRIOR TO BEGINNING CONSTRUCTION. THE CONTRACTOR SHALL NOTIFY STATE UTILITY LOCATE SERVICE (DIG SAFELY NEW YORK 811) AT LEAST 48 HOURS BEFORE EXCAVATION ACTIVITIES COMMENCE.
- SLOPES GREATER THAN 4:1 SHOULD BE STABILIZED WITH EROSION CONTROL BLANKET OR HYDRAULICALLY APPLIED PRODUCT.

KEYMAP:



REDACTED - Matter
No. 23-03002

EOR: Allison Leach, PE

PREPARED FOR:

Agricola Wind LLC

90 State Street
Albany, NY 12207

REVISIONS:				
#	DATE	COMMENT	NA	HR
0	10/18/2024	ISSUED FOR PERMIT	NA	HR

Agricola Wind
Project

Cayuga County, New York

Erosion Control - 25

ISSUE FOR PERMIT

DATE: 01/30/2025

SHEET: EC351

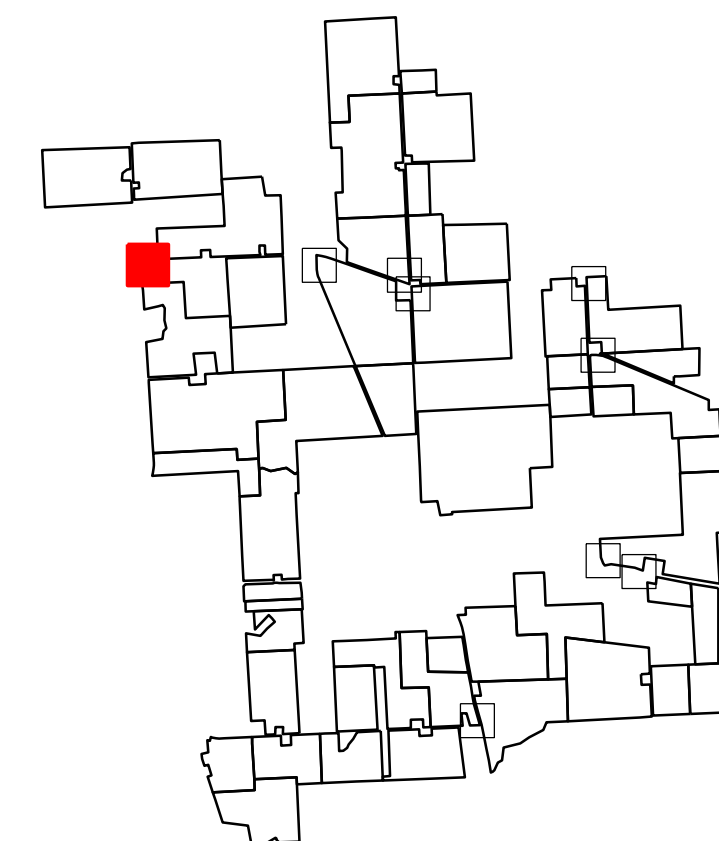
REV:
0

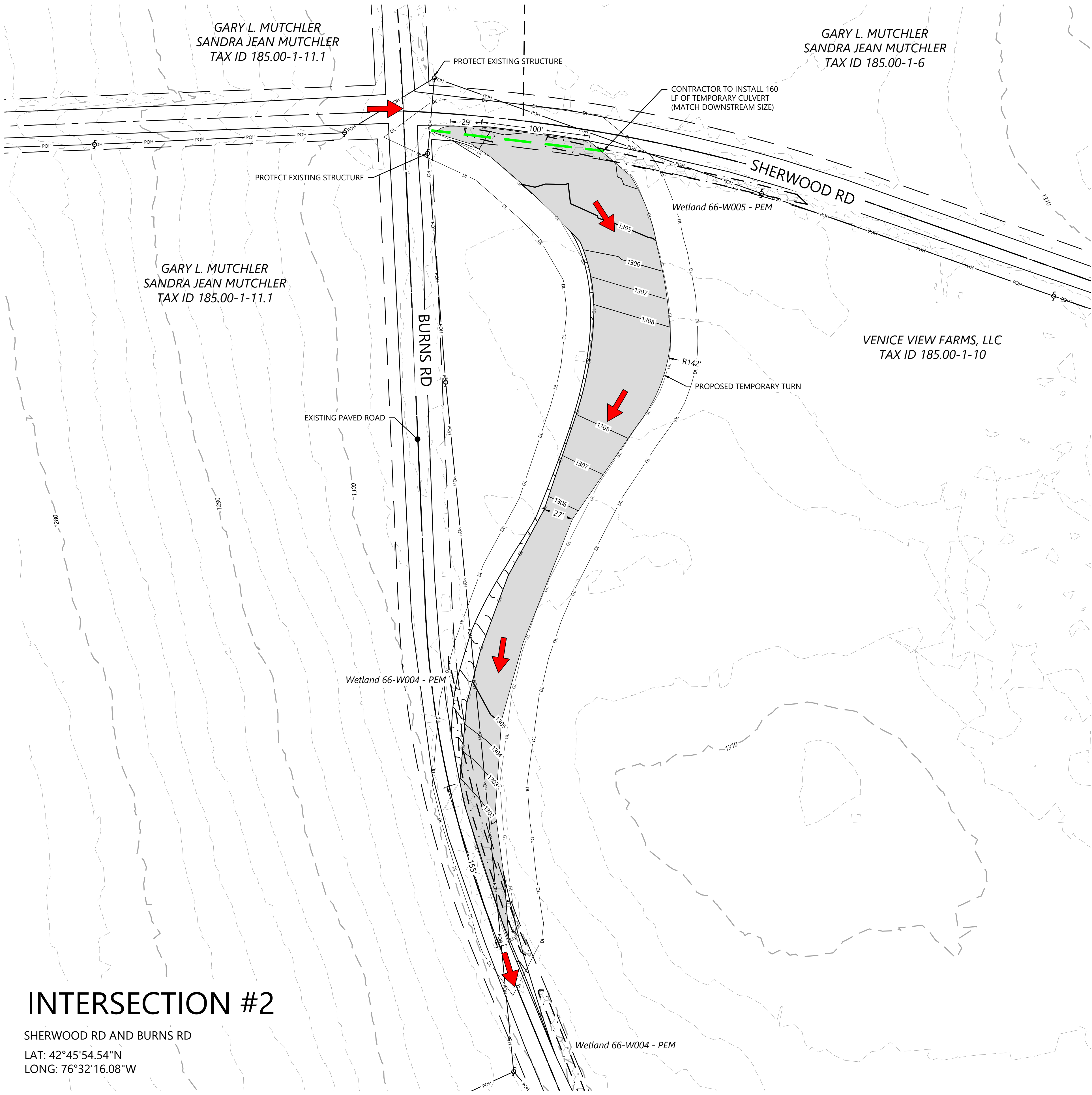
LAT: 42°45'52.22"N
LONG: 76°33'26.96"W



NOTE: EXISTING SURFACE CONTOURS FOR THIS AREA PULLED FROM PUBLIC DATA

SHEET: C501 REV: 0





INTERSECTION #2

SHERWOOD RD AND BURNS RD

LAT: 42°45'54.54"N
LONG: 76°32'16.08"W

LEGEND:

- PARCEL LINES (BOUNDARY SURVEY)
- DELIVERY ROUTE (INGRESS)
- PROPOSED ACCESS ROAD
- TEMPORARY INTERSECTION IMPROVEMENT
- PROPOSED UNDERGROUND COLLECTION
- DISTURBANCE LIMITS
- GRADING LIMITS
- RIGHT-OF-WAY BOUNDARY LINES
- RIGHT-OF-WAY CENTERLINE
- EASEMENT LINES
- EX. INDEX CONTOUR
- EX. INTERVAL CONTOUR
- PROPOSED INDEX CONTOUR
- PROPOSED INTERVAL CONTOUR
- TEMPORARY CULVERT
- EX. TREELINE
- EX. ROAD BOUNDARIES
- EX. FENCE
- EX. CULVERT
- EX. OVERHEAD POWER
- EX. STREAM CHANNEL
- EX. WETLAND
- 75-FT RESTRICTED ACTIVITIES AREA
- 100-FT REGULATED ADJACENT AREA
- PROPOSED BLADE SWING AREA (OBSTACLE FREE AREA ONLY)

NOTE: EXISTING SURFACE CONTOURS FOR THIS AREA PULLED FROM PUBLIC DATA

REDACTED - Matter
No. 23-03002


EOR: Allison Leach, PE

PREPARED FOR:

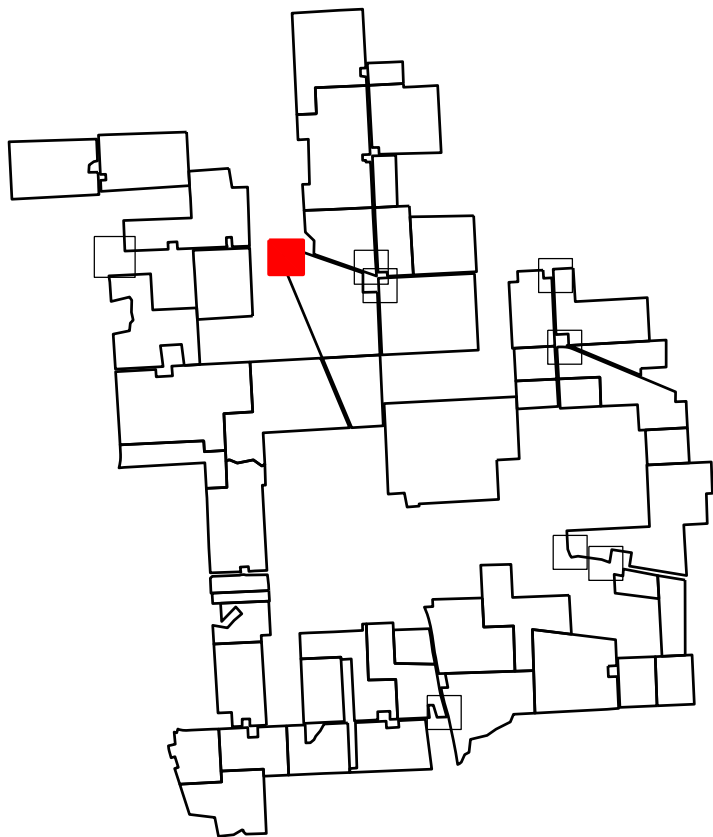
Agricola Wind LLC

90 State Street
Albany, NY 12207

REVISIONS:				
#	DATE	COMMENT	BY	CHK
0	10/18/2024	ISSUE FOR PERMIT	NA	HR



KEY MAP:



Agricola Wind Project

Cayuga County, New York

Public Intersection
Improvement - 2

ISSUE FOR PERMIT

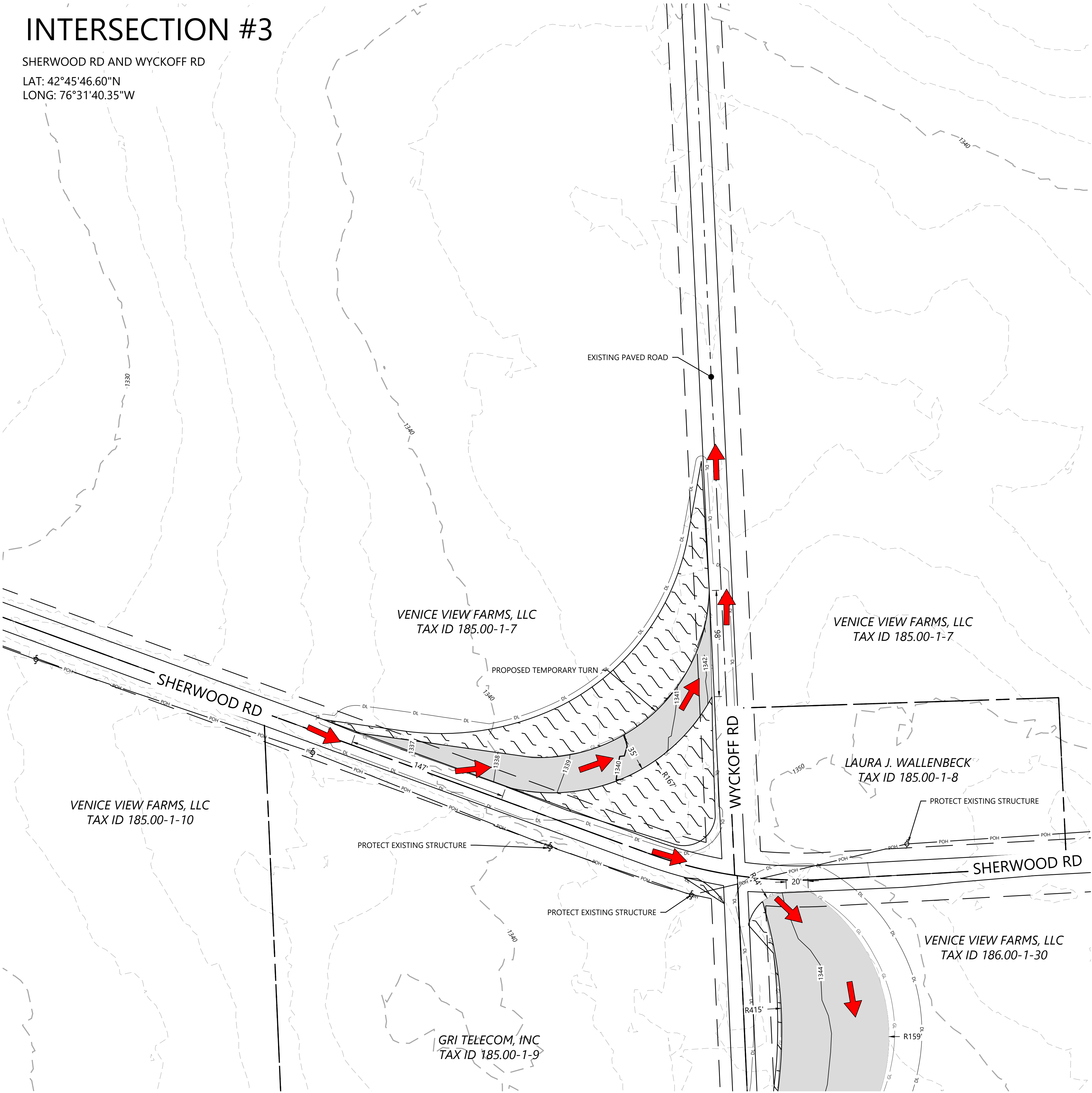
DATE: 01/30/2025

SHEET: C502

REV:
0

INTERSECTION #3

SHERWOOD RD AND WYCKOFF RD
LAT: 42°45'46.60"N
LONG: 76°31'40.35"W



LEGEND:

- PARCEL LINES (BOUNDARY SURVEY)
- DELIVERY ROUTE (INGRESS)
- PROPOSED ACCESS ROAD
- TEMPORARY INTERSECTION IMPROVEMENT
- PROPOSED UNDERGROUND COLLECTION
- DISTURBANCE LIMITS
- GRADING LIMITS
- RIGHT-OF-WAY BOUNDARY LINES
- RIGHT-OF-WAY CENTERLINE
- EASEMENT LINES
- EX. INDEX CONTOUR
- EX. INTERVAL CONTOUR
- PROPOSED INDEX CONTOUR
- PROPOSED INTERVAL CONTOUR
- TEMPORARY CULVERT
- EX. TREELINE
- EX. ROAD BOUNDARIES
- EX. FENCE
- EX. CULVERT
- EX. OVERHEAD POWER
- EX. STREAM CHANNEL
- EX. WETLAND
- 75-FT RESTRICTED ACTIVITIES AREA
- 100-FT REGULATED ADJACENT AREA
- PROPOSED BLADE SWING AREA (OBSTACLE FREE AREA ONLY)

NOTE: EXISTING SURFACE CONTOURS FOR THIS AREA PULLED FROM PUBLIC DATA

Westwood
Surveying & Engineering

Phone: (214) 473-4640 | 2805 North Dallas Parkway, Suite #150
Toll Free: (888) 937-5150 | Plano, TX 75093
www-pc.com

Westwood Surveying and Engineering, P.C.

REDACTED - Matter
No. 23-03002

EOR: Allison Leach, PE

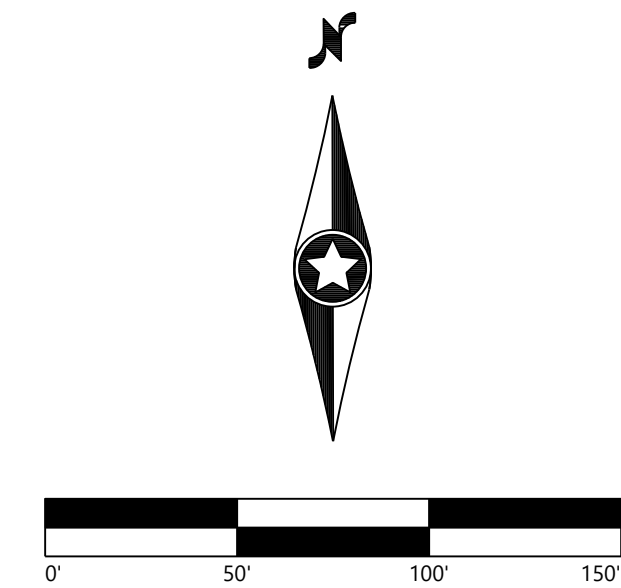
PREPARED FOR:

Agricola Wind LLC

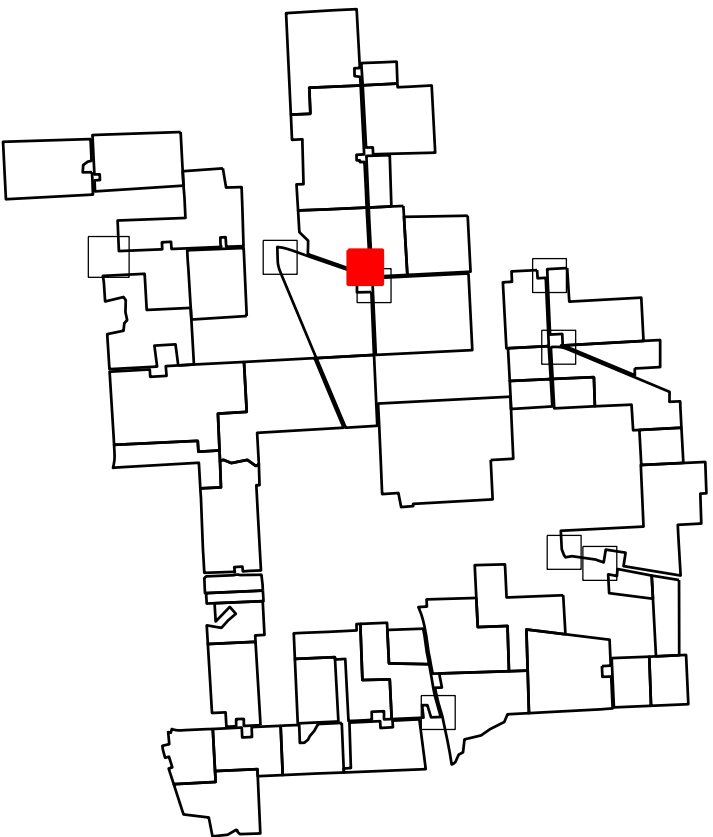
90 State Street
Albany, NY 12207

REVISIONS:

#	DATE	COMMENT	BY	CHK	APR
0	10/18/2024	ISSUE FOR PERMIT	NA	HR	AL



KEY MAP:



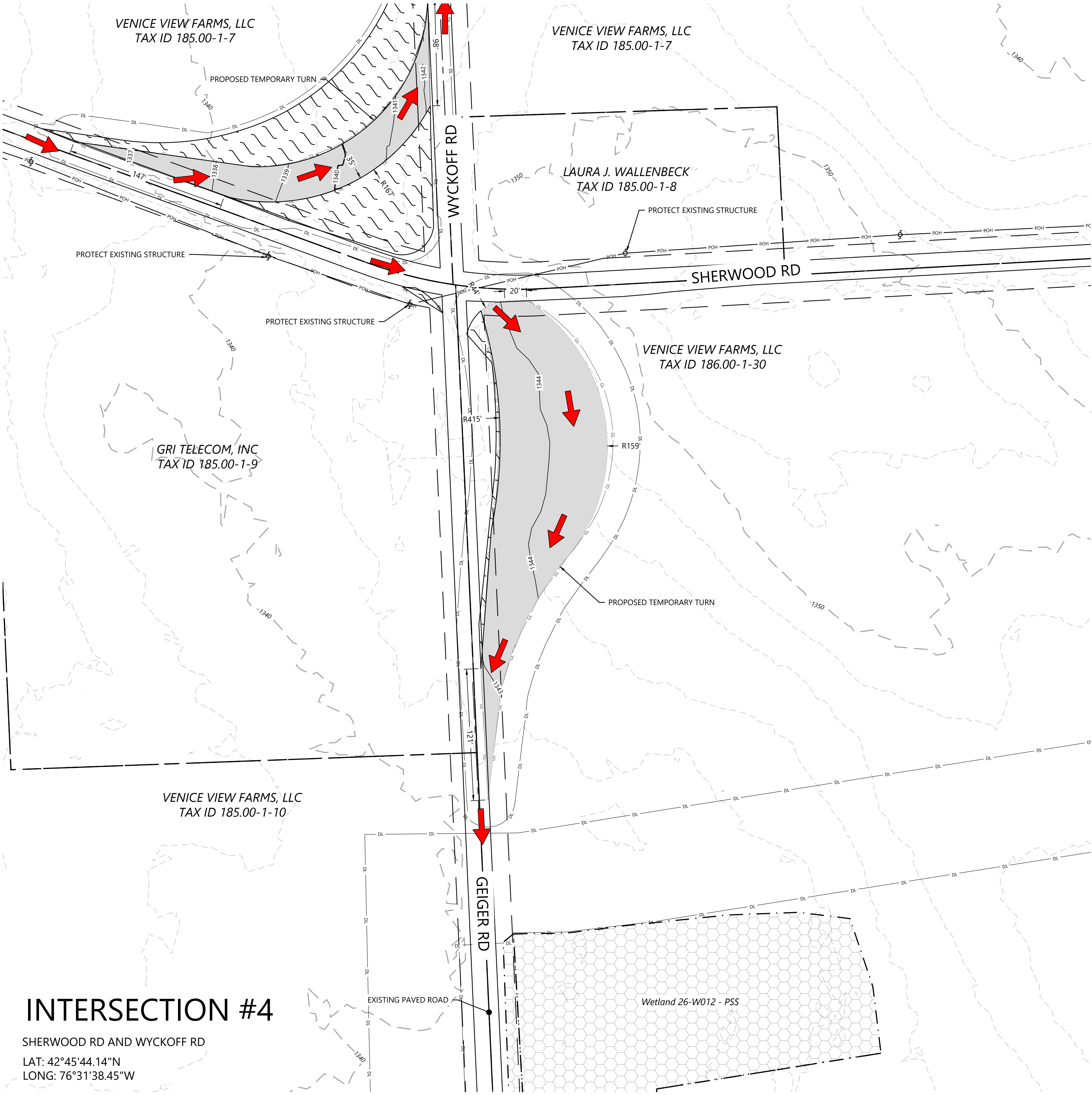
Agricola Wind
Project

Cayuga County, New York

Public Intersection
Improvement - 3

ISSUE FOR PERMIT

DATE:	01/30/2025	REV:
SHEET:	C503	0



INTERSECTION #4

SHERWOOD RD AND WYCKOFF RD
LAT: 42°45'44.14"N
LONG: 76°31'38.45"W

LEGEND:

- PARCEL LINES (BOUNDARY SURVEY)
- DELIVERY ROUTE (INGRESS)
- PROPOSED ACCESS ROAD
- TEMPORARY INTERSECTION IMPROVEMENT
- P-PUG
- PROPOSED UNDERGROUND COLLECTION
- DISTURBANCE LIMITS
- DL
- GL
- GRADING LIMITS
- RIGHT-OF-WAY BOUNDARY LINES
- RIGHT-OF-WAY CENTERLINE
- EASEMENT LINES
- EX. INDEX CONTOUR
- EX. INTERVAL CONTOUR
- PROPOSED INDEX CONTOUR
- PROPOSED INTERVAL CONTOUR
- TEMPORARY CULVERT
- EX. TREELINE
- EX. ROAD BOUNDARIES
- EX. FENCE
- STO
- EX. CULVERT
- EX. OVERHEAD POWER
- EX. STREAM CHANNEL
- EX. WETLAND
- 75-FT RESTRICTED ACTIVITIES AREA
- 100-FT REGULATED ADJACENT AREA
- PROPOSED BLADE SWING AREA (OBSTACLE FREE AREA ONLY)

NOTE: EXISTING SURFACE CONTOURS FOR THIS AREA PULLED FROM PUBLIC DATA

Westwood
Surveying & Engineering

Phone (214) 473-4640 2805 North Dallas Parkway, Suite #150
Toll Free (888) 937-5150 Plano, TX 75093
www-pc.com
Westwood Surveying and Engineering, P.C.

REDACTED - Matter
No. 23-03002

EOR: Allison Leach, PE

PREPARED FOR:

Agricola Wind LLC

90 State Street
Albany, NY 12207

REVISIONS:

#	DATE	COMMENT	BY	CHK	APR
0	10/18/2024	ISSUE FOR PERMIT	NA	HR	AL

Agricola Wind
Project

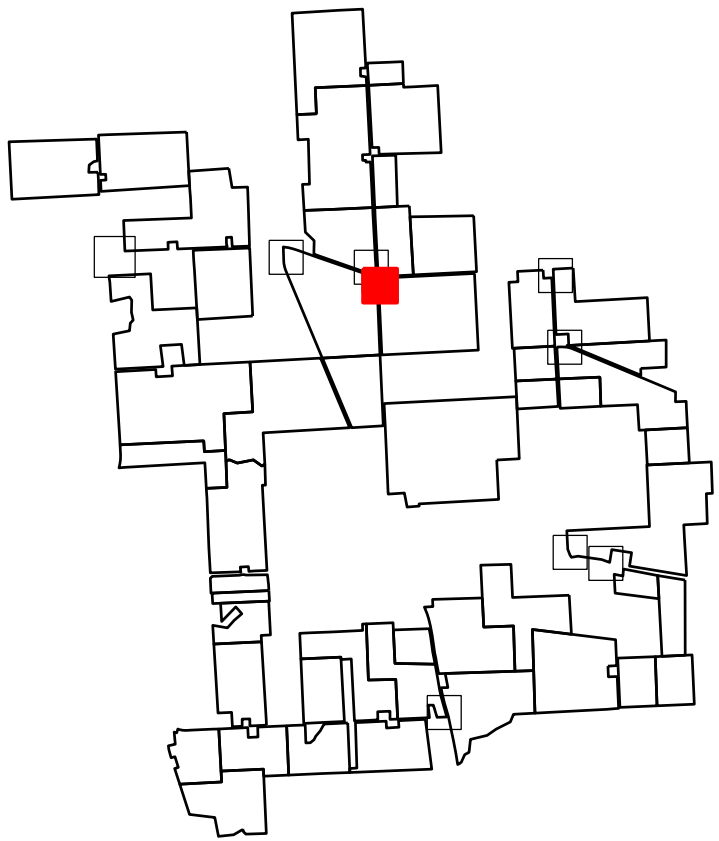
Cayuga County, New York

Public Intersection
Improvement - 4

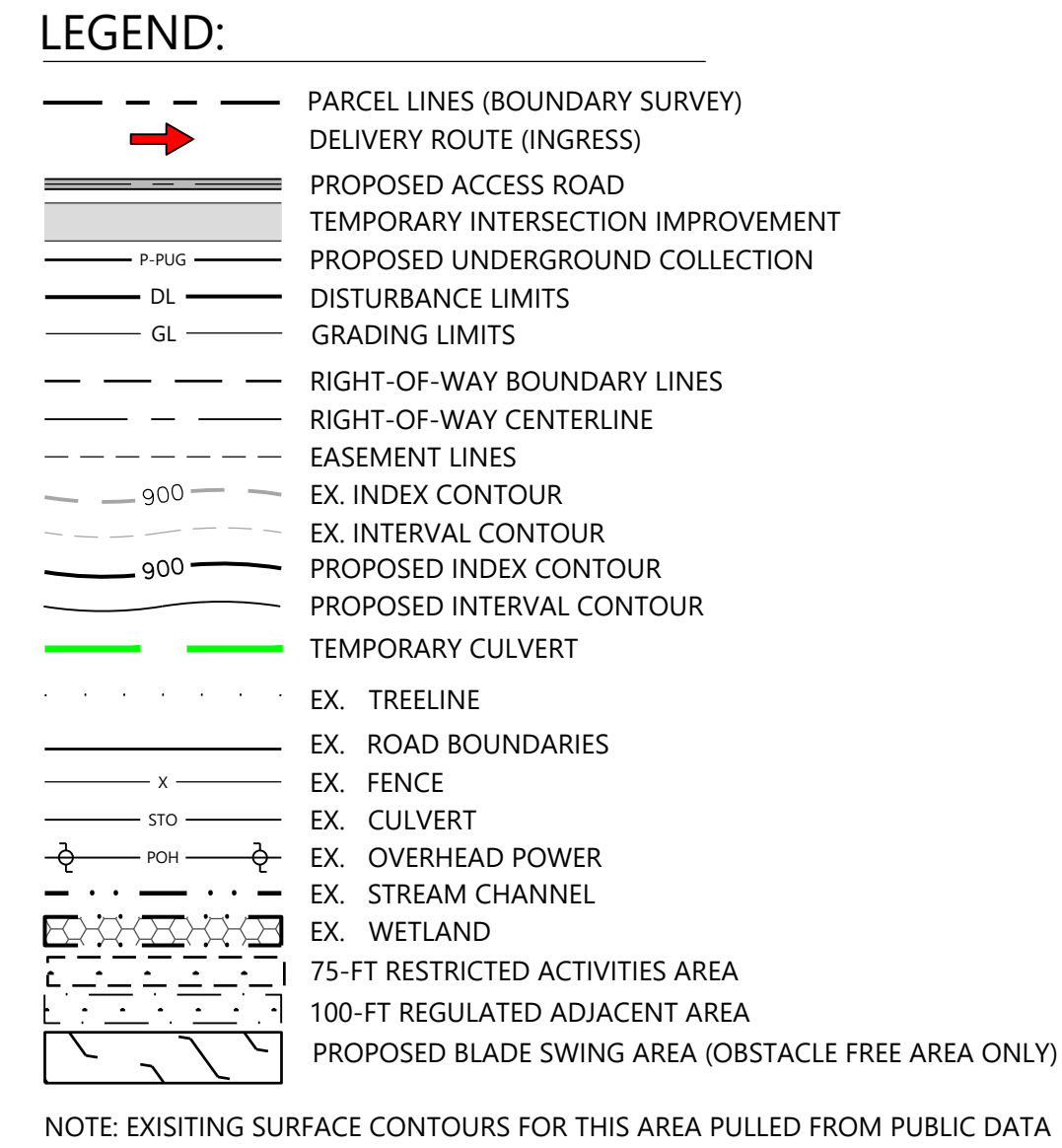
ISSUE FOR PERMIT

DATE:	01/30/2025	REV:
SHEET:	C504	0

KEY MAP:

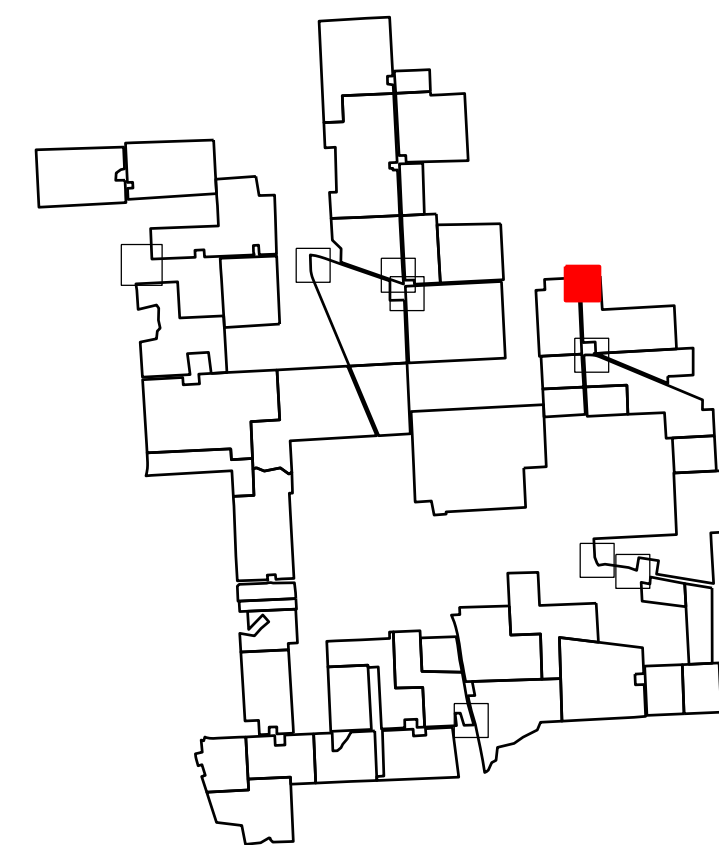


LAT: 42°45'47.88"N
LONG: 76°30'29.56"W



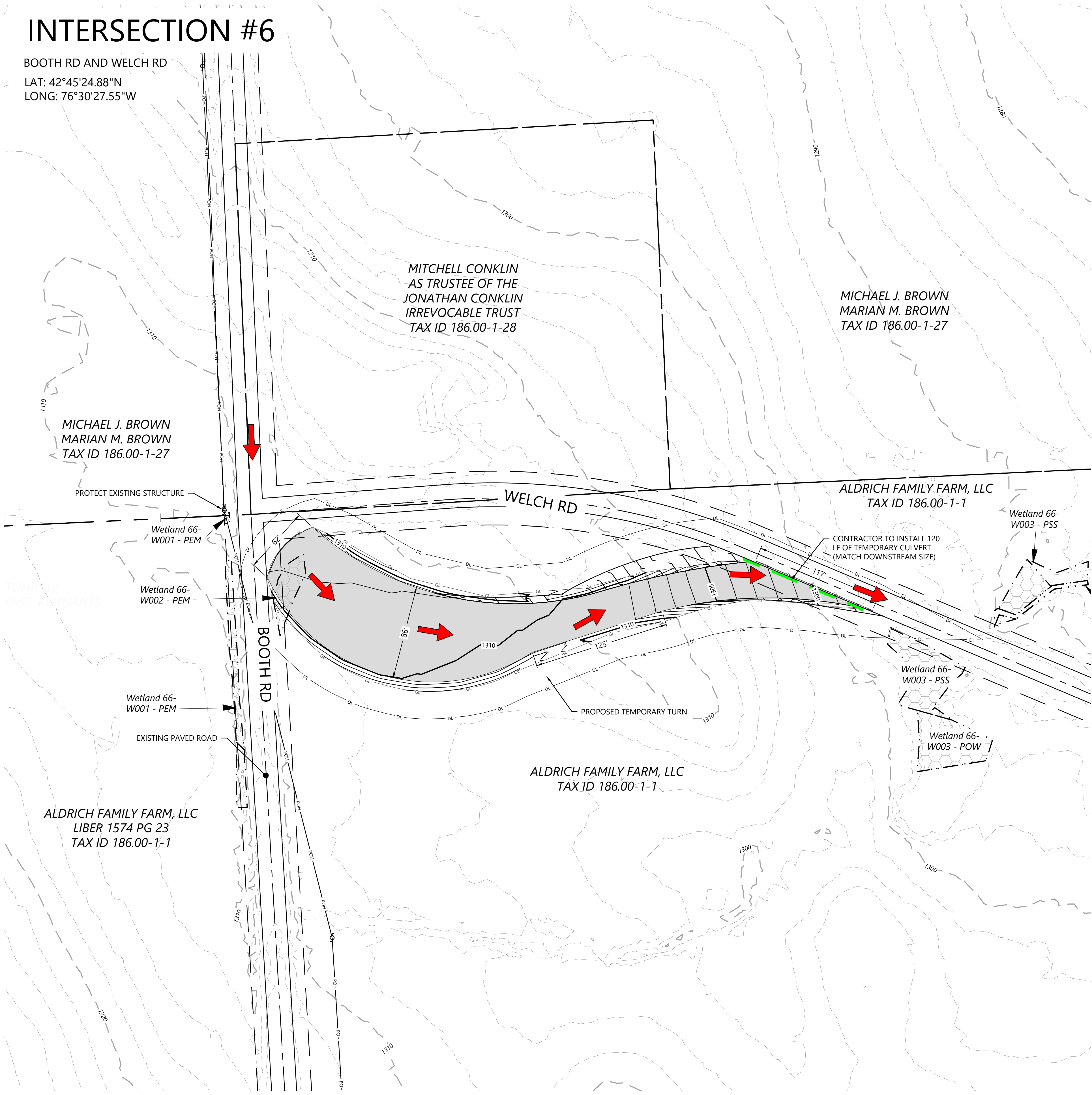
NOTE: EXISTING SURFACE CONTOURS FOR THIS AREA PULLED FROM PUBLIC DATA

SHEET: C505 REV: 0



INTERSECTION #6

BOOTH RD AND WELCH RD
LAT: 42°45'24.88"N
LONG: 76°30'27.55"W



LEGEND:

- PARCEL LINES (BOUNDARY SURVEY)
- DELIVERY ROUTE (INGRESS)
- PROPOSED ACCESS ROAD
- TEMPORARY INTERSECTION IMPROVEMENT
- PROPOSED UNDERGROUND COLLECTION
- DISTURBANCE LIMITS
- GRADING LIMITS
- RIGHT-OF-WAY BOUNDARY LINES
- RIGHT-OF-WAY CENTERLINE
- EASEMENT LINES
- EX. INDEX CONTOUR
- EX. INTERVAL CONTOUR
- PROPOSED INDEX CONTOUR
- PROPOSED INTERVAL CONTOUR
- TEMPORARY CULVERT
- EX. TREELINE
- EX. ROAD BOUNDARIES
- EX. FENCE
- EX. CULVERT
- EX. OVERHEAD POWER
- EX. STREAM CHANNEL
- EX. WETLAND
- 75-FT RESTRICTED ACTIVITIES AREA
- 100-FT REGULATED ADJACENT AREA
- PROPOSED BLADE SWING AREA (OBSTACLE FREE AREA ONLY)

NOTE: EXISTING SURFACE CONTOURS FOR THIS AREA PULLED FROM PUBLIC DATA

Westwood
Surveying & Engineering

Phone (214) 473-4640 2805 North Dallas Parkway, Suite #150
Toll Free (888) 937-5150 Plano, TX 75093
www.pc.com

Westwood Surveying and Engineering, P.C.

REDACTED - Matter
No. 23-03002

EOR: Allison Leach, PE

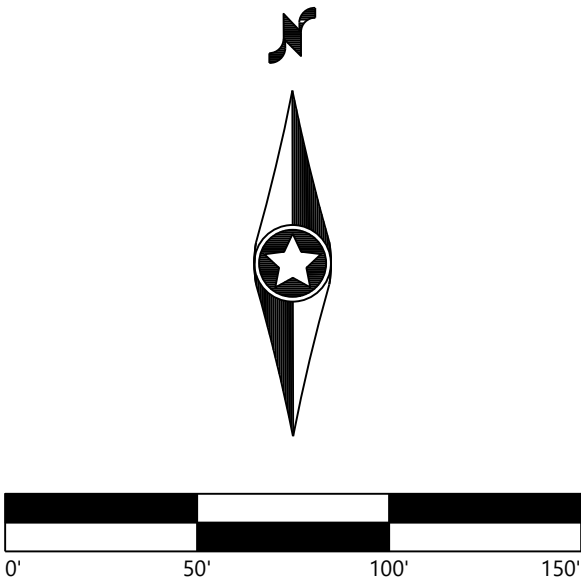
PREPARED FOR:

Agricola Wind LLC

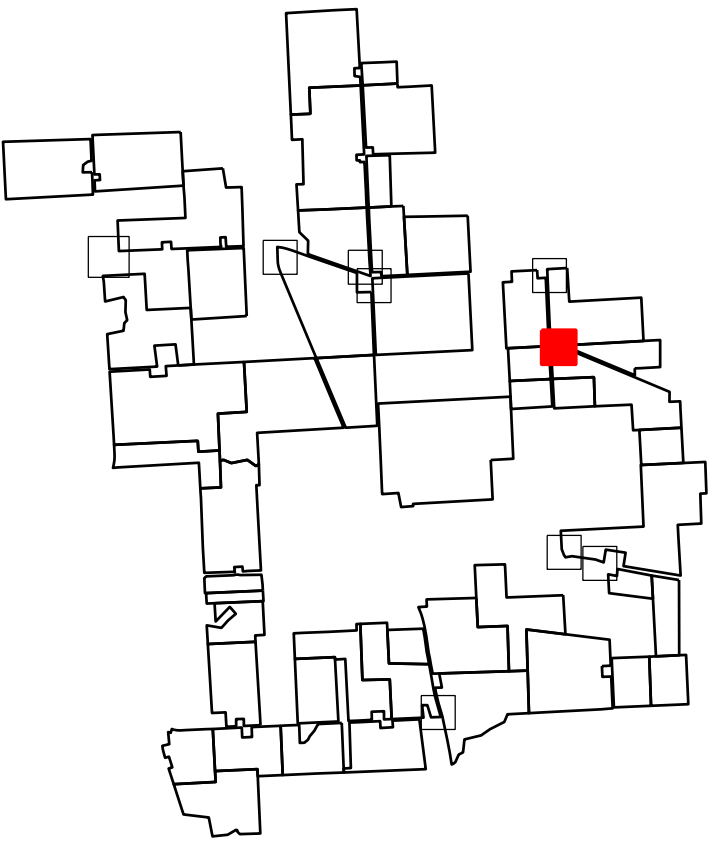
90 State Street
Albany, NY 12207

REVISIONS:

#	DATE	COMMENT	BY	CHK	APR
0	10/18/2024	ISSUE FOR PERMIT	NA	HR	AL



KEY MAP:



Agricola Wind
Project

Cayuga County, New York

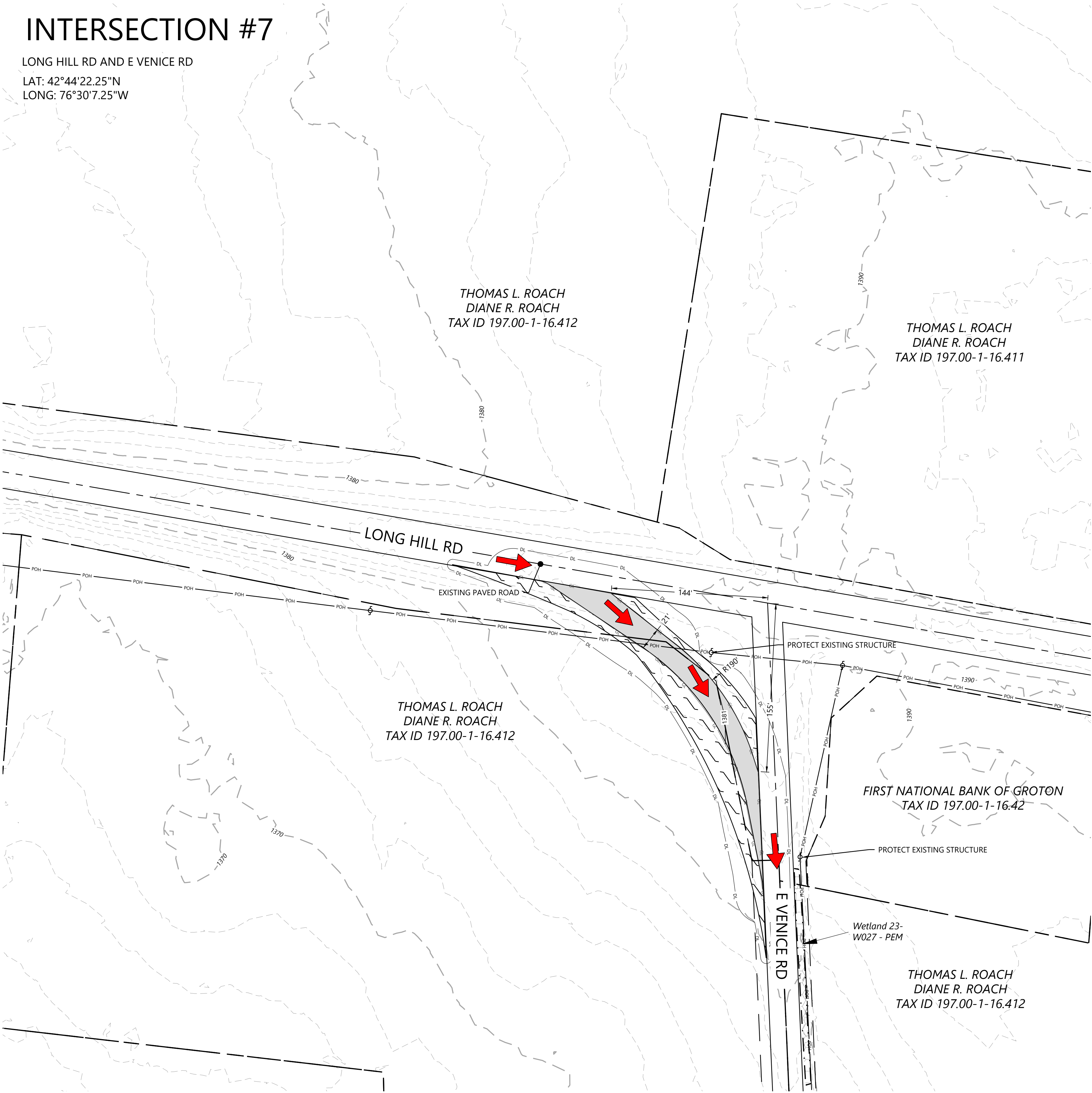
Public Intersection
Improvement - 6

ISSUE FOR PERMIT

DATE: 01/30/2025
SHEET: C506
REV: 0

INTERSECTION #7

LONG HILL RD AND E VENICE RD
LAT: 42°44'22.25"N
LONG: 76°30'7.25"W



LEGEND:

- PARCEL LINES (BOUNDARY SURVEY)
- DELIVERY ROUTE (INGRESS)
- PROPOSED ACCESS ROAD
- TEMPORARY INTERSECTION IMPROVEMENT
- P-PUG
- PROPOSED UNDERGROUND COLLECTION
- DISTURBANCE LIMITS
- GL
- GRADING LIMITS
- RIGHT-OF-WAY BOUNDARY LINES
- RIGHT-OF-WAY CENTERLINE
- EASEMENT LINES
- EX. INDEX CONTOUR
- EX. INTERVAL CONTOUR
- PROPOSED INDEX CONTOUR
- PROPOSED INTERVAL CONTOUR
- TEMPORARY CULVERT
- EX. TREELINE
- EX. ROAD BOUNDARIES
- EX. FENCE
- EX. CULVERT
- EX. OVERHEAD POWER
- EX. STREAM CHANNEL
- EX. WETLAND
- 75-FT RESTRICTED ACTIVITIES AREA
- 100-FT REGULATED ADJACENT AREA
- PROPOSED BLADE SWING AREA (OBSTACLE FREE AREA ONLY)

NOTE: EXISTING SURFACE CONTOURS FOR THIS AREA PULLED FROM PUBLIC DATA

Westwood
Surveying & Engineering

Phone (214) 473-4640 2805 North Dallas Parkway, Suite #150
Toll Free (888) 937-5150 Plano, TX 75093
www.pc.com
Westwood Surveying and Engineering, P.C.

REDACTED - Matter
No. 23-03002

EOR: Allison Leach, PE

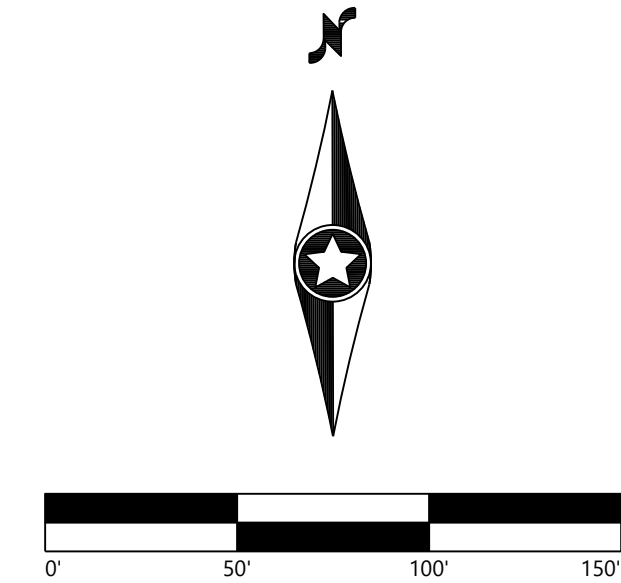
PREPARED FOR:

Agricola Wind LLC

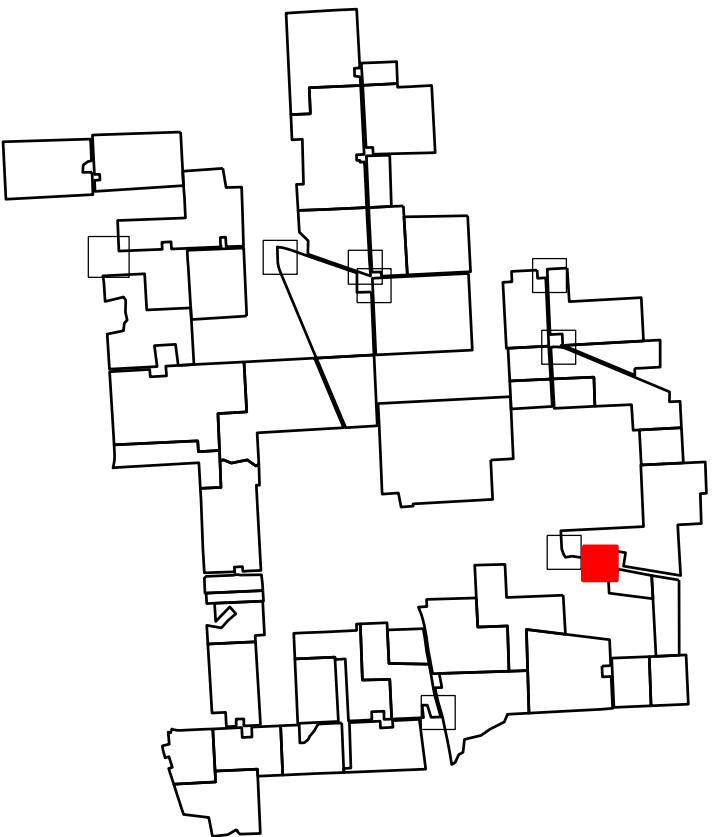
90 State Street
Albany, NY 12207

REVISIONS:

#	DATE	COMMENT	BY	CHK	APR
0	10/18/2024	ISSUE FOR PERMIT	NA	HR	AL



KEY MAP:



Agricola Wind
Project

Cayuga County, New York

Public Intersection
Improvement - 7

ISSUE FOR PERMIT

DATE: 01/30/2025
SHEET: C507
REV: 0

INTERSECTION #8

BOOTH RD AND LONG HILL RD
LAT: 42°44'24.29"N
LONG: 76°30'21.98"W

INTERSECTION #9

BOOTH RD AND LONG HILL RD
LAT: 42°44'24.29"N
LONG: 76°30'21.98"W

LEGEND:

- PARCEL LINES (BOUNDARY SURVEY)
- DELIVERY ROUTE (INGRESS)
- PROPOSED ACCESS ROAD
- TEMPORARY INTERSECTION IMPROVEMENT
- PROPOSED UNDERGROUND COLLECTION
- DISTURBANCE LIMITS
- GRADING LIMITS
- RIGHT-OF-WAY BOUNDARY LINES
- RIGHT-OF-WAY CENTERLINE
- EASEMENT LINES
- EX. INDEX CONTOUR
- EX. INTERVAL CONTOUR
- PROPOSED INDEX CONTOUR
- PROPOSED INTERVAL CONTOUR
- TEMPORARY CULVERT
- EX. TREELINE
- EX. ROAD BOUNDARIES
- EX. FENCE
- EX. CULVERT
- EX. OVERHEAD POWER
- EX. STREAM CHANNEL
- EX. WETLAND
- 75-FT RESTRICTED ACTIVITIES AREA
- 100-FT REGULATED ADJACENT AREA
- PROPOSED BLADE SWING AREA (OBSTACLE FREE AREA ONLY)

NOTE: EXISTING SURFACE CONTOURS FOR THIS AREA PULLED FROM PUBLIC DATA

REDACTED - Matter
No. 23-03002

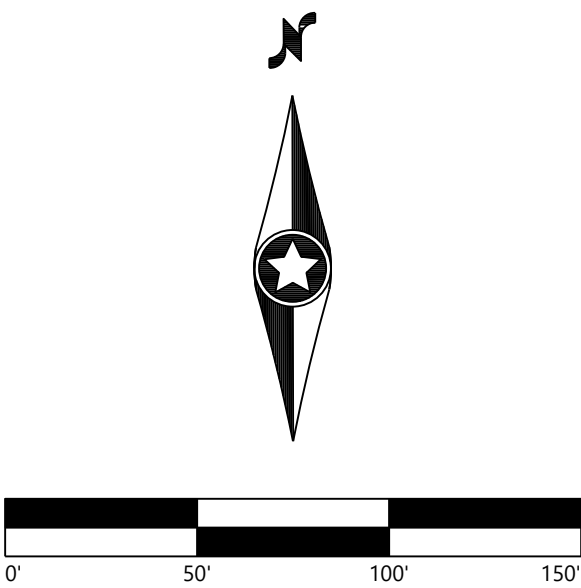
EOR: Allison Leach, PE

PREPARED FOR:

Agricola Wind LLC

90 State Street
Albany, NY 12207

REVISIONS:					
#	DATE	COMMENT	BY	CHK	APR
0	10/18/2024	ISSUE FOR PERMIT	NA	HR	AL



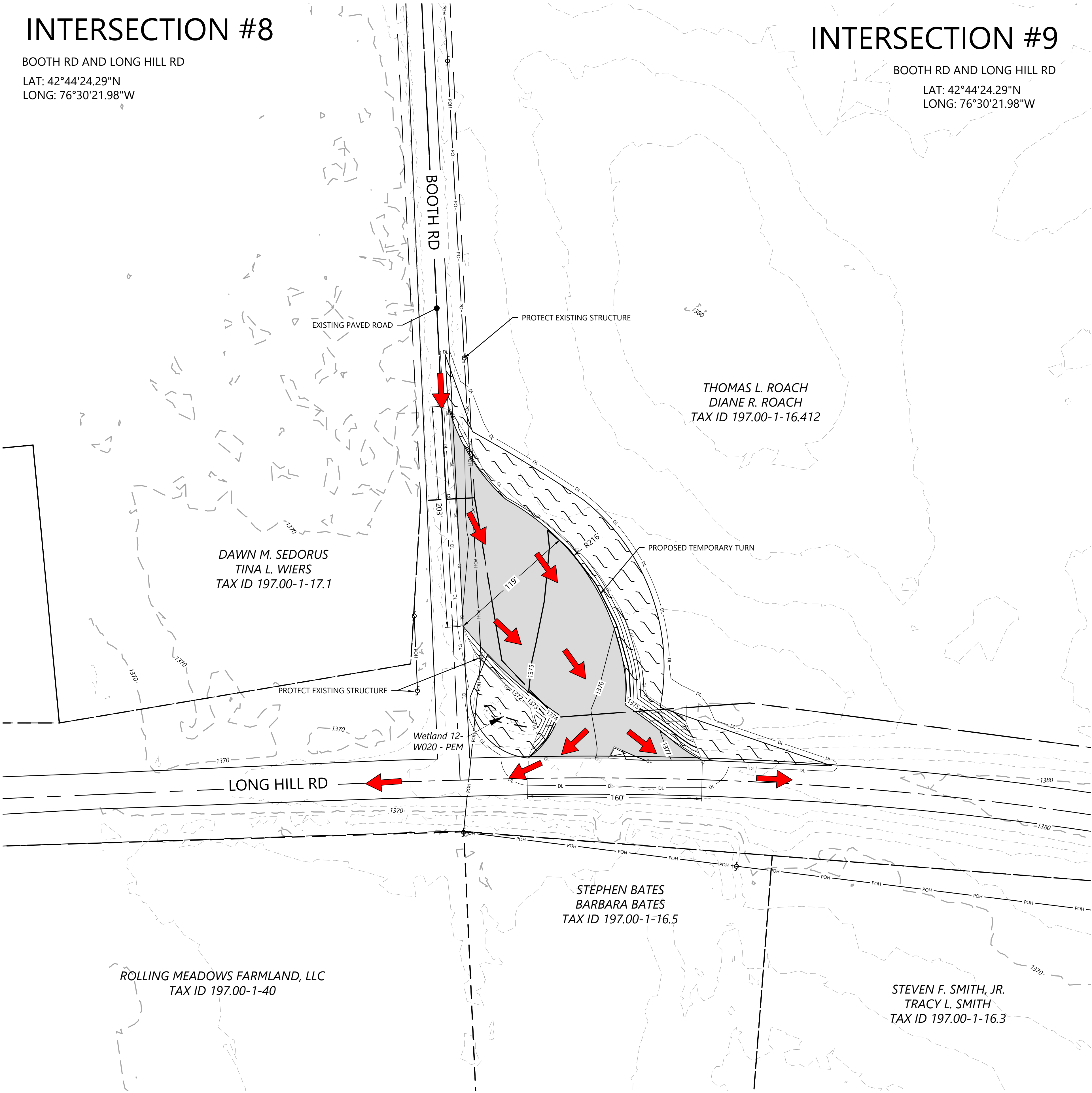
Agricola Wind
Project

Cayuga County, New York

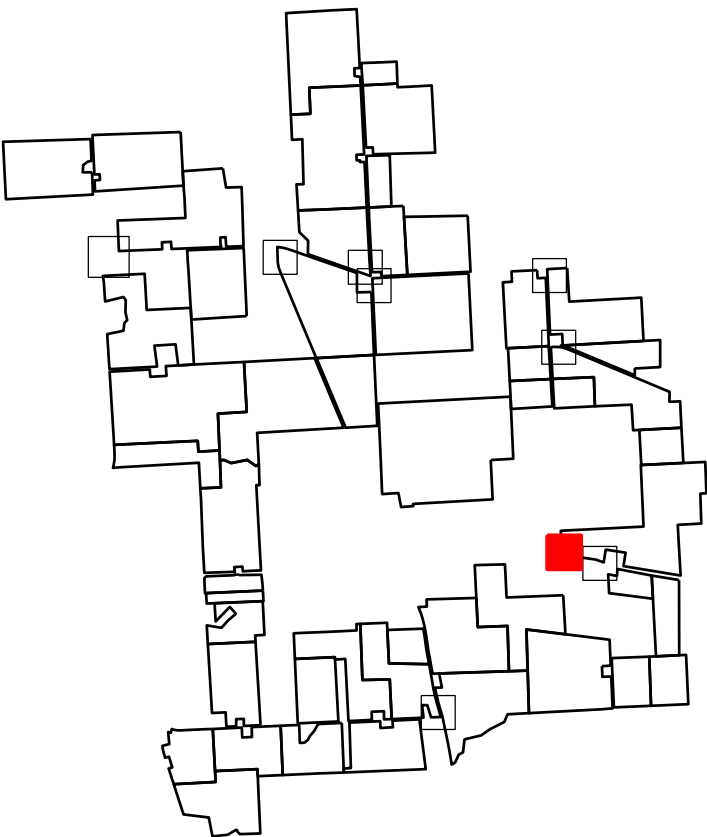
Public Intersection
Improvement - 8 and 9

ISSUE FOR PERMIT

DATE:	01/30/2025	REV:
SHEET:	C508	0

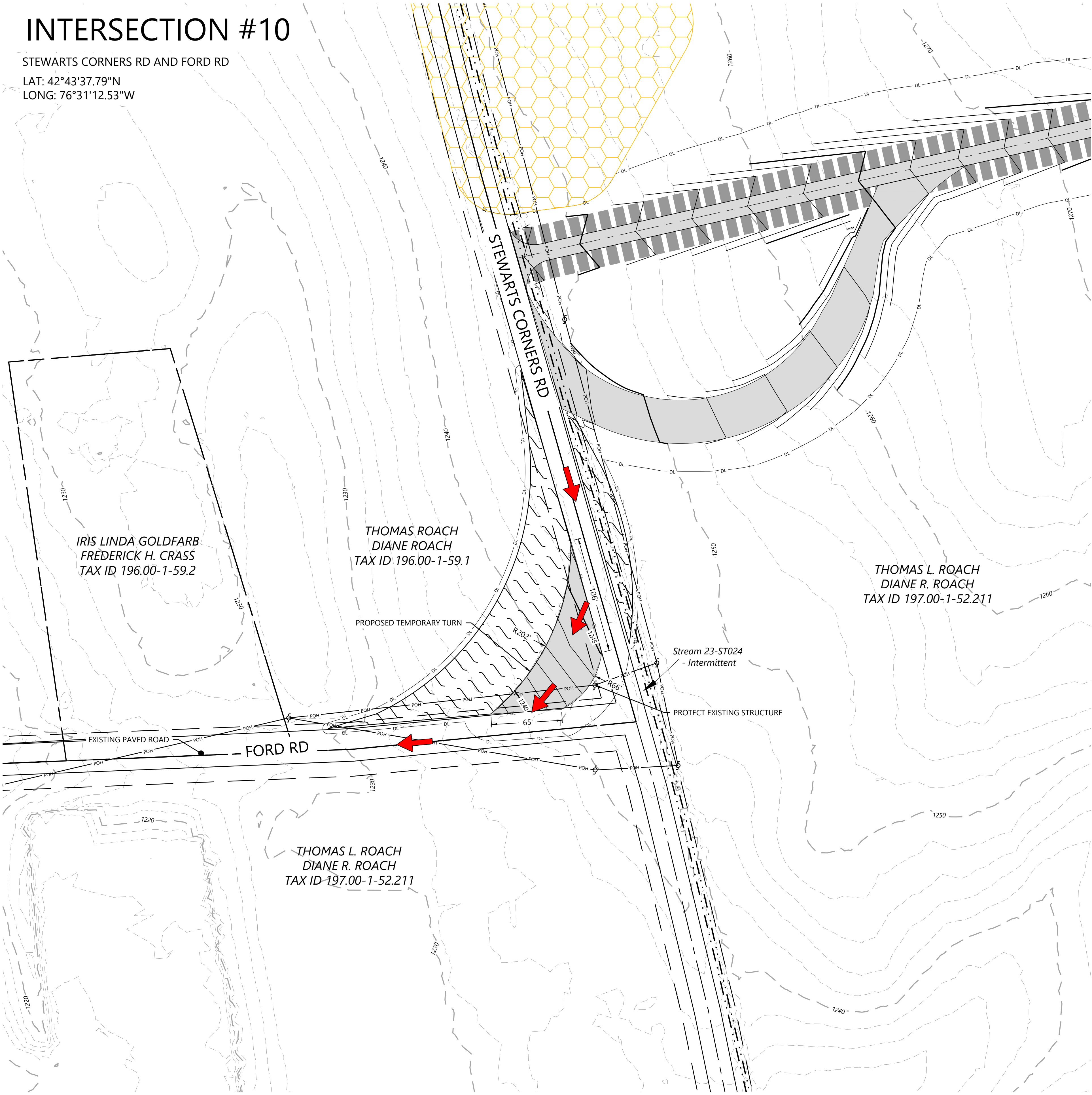


KEY MAP:



INTERSECTION #10

STEWARTS CORNERS RD AND FORD RD
LAT: 42°43'37.79"N
LONG: 76°31'12.53"W



LEGEND:

- PARCEL LINES (BOUNDARY SURVEY)
- DELIVERY ROUTE (INGRESS)
- PROPOSED ACCESS ROAD
- TEMPORARY INTERSECTION IMPROVEMENT
- PROPOSED UNDERGROUND COLLECTION
- DISTURBANCE LIMITS
- GRADING LIMITS
- RIGHT-OF-WAY BOUNDARY LINES
- RIGHT-OF-WAY CENTERLINE
- EASEMENT LINES
- EX. INDEX CONTOUR
- EX. INTERVAL CONTOUR
- PROPOSED INDEX CONTOUR
- PROPOSED INTERVAL CONTOUR
- TEMPORARY CULVERT
- EX. TREELINE
- EX. ROAD BOUNDARIES
- EX. FENCE
- EX. CULVERT
- EX. OVERHEAD POWER
- EX. STREAM CHANNEL
- EX. WETLAND
- 75-FT RESTRICTED ACTIVITIES AREA
- 100-FT REGULATED ADJACENT AREA
- PROPOSED BLADE SWING AREA (OBSTACLE FREE AREA ONLY)

NOTE: EXISTING SURFACE CONTOURS FOR THIS AREA PULLED FROM PUBLIC DATA

Westwood
Surveying & Engineering

Phone (214) 473-4640 2805 North Dallas Parkway, Suite #150
Toll Free (888) 937-5150 Plano, TX 75093
www.pc.com

Westwood Surveying and Engineering, P.C.

REDACTED - Matter
No. 23-03002

EOR: Allison Leach, PE

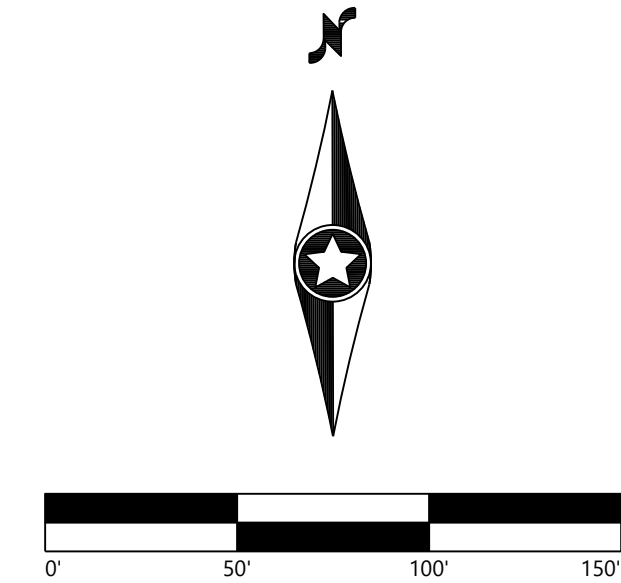
PREPARED FOR:

Agricola Wind LLC

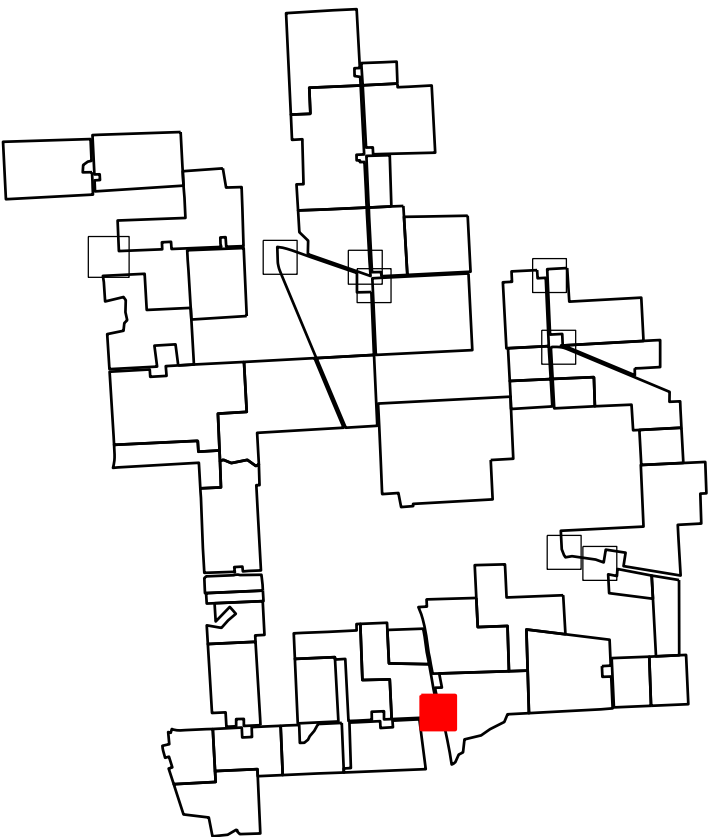
90 State Street
Albany, NY 12207

REVISIONS:

#	DATE	COMMENT	BY	CHK	APR
0	10/18/2024	ISSUE FOR PERMIT	NA	HR	AL



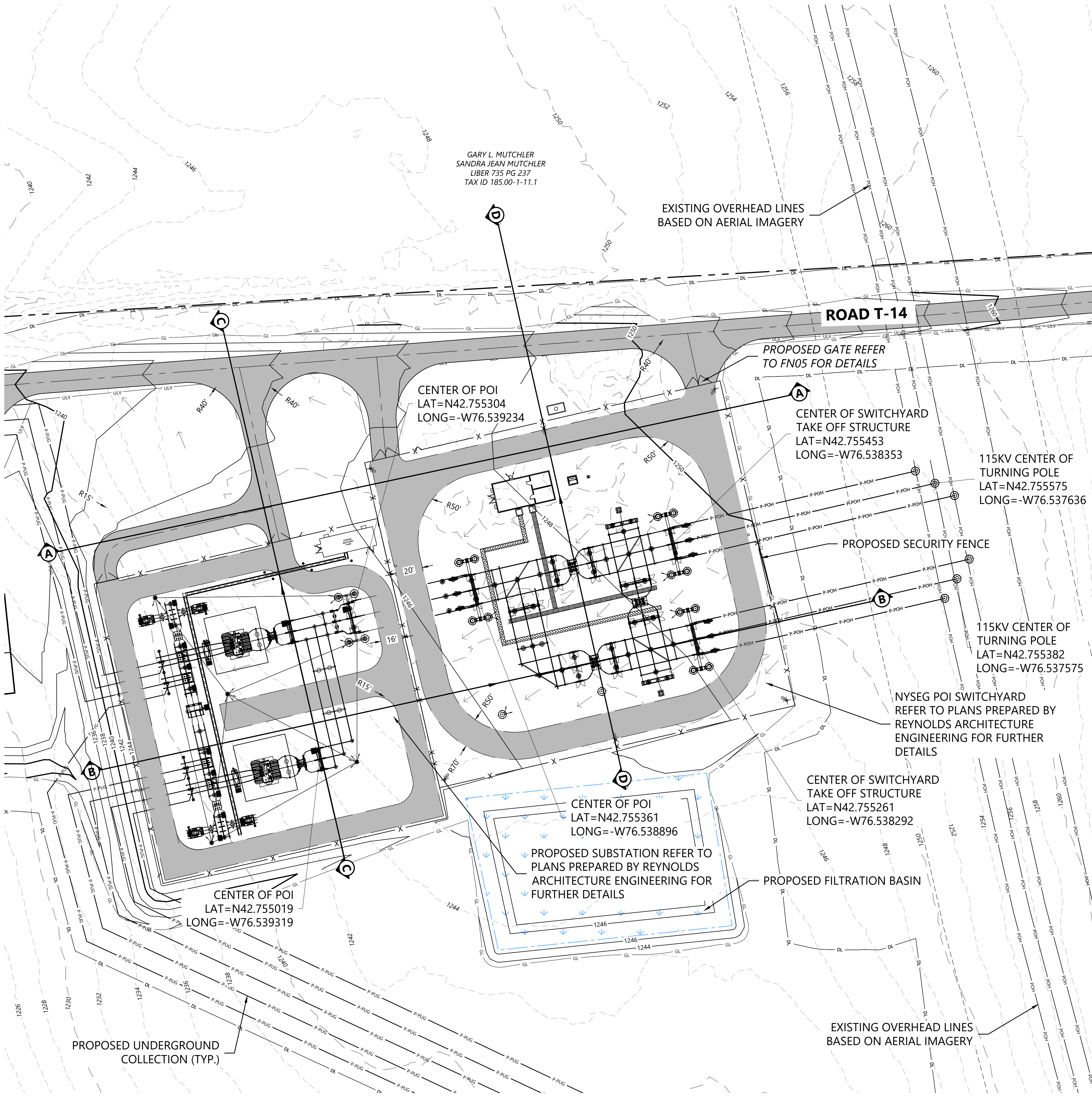
KEY MAP:



Agricola Wind
Project
Cayuga County, New York

Public Intersection
Improvement - 10

ISSUE FOR PERMIT		
DATE:	01/30/2025	REV:
SHEET:	C509	0



- LEGEND:**
- PARCEL LINES (BOUNDARY SURVEY)
 - EX. INDEX CONTOUR
 - EX. INTERVAL CONTOUR
 - EX. PAVED ROAD
 - PROPOSED ACCESS ROAD
 - PROPOSED SECURITY FENCE
 - DISTURBANCE LIMITS
 - GRADING LIMITS
 - PROPOSED INDEX CONTOUR
 - PROPOSED INTERVAL CONTOUR
 - PROPOSED UNDERGROUND LINES
 - PROPOSED STORM DRAIN
 - PROPOSED BASIN
 - PROPOSED PAD BOUNDARY
 - PROPOSED RETAINING WALL
 - EX. WETLAND (DELINEATED)
 - 75-FT RESTRICTED ACTIVITIES AREA
 - 100-FT REGULATED ADJACENT AREA
 - PROPOSED LANDSCAPE SCREENING

**REDACTED - Matter
No. 23-03002**

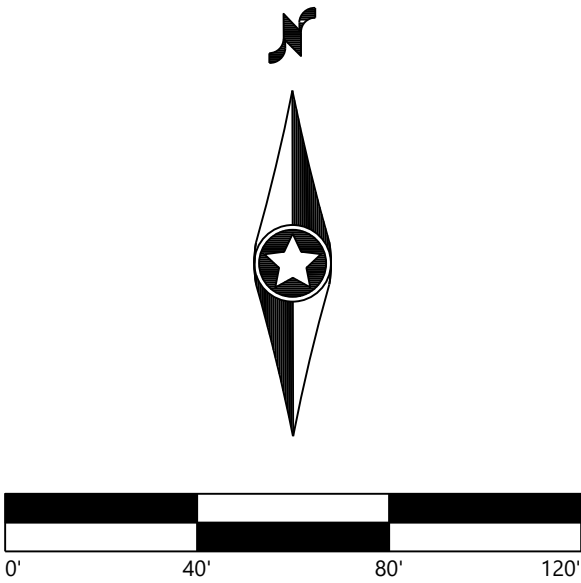
EOR: Allison Leach, PE

PREPARED FOR:

Agricola Wind LLC

90 State Street
Albany, NY 12207

REVISIONS:				
#	DATE	COMMENT	BY	CHK APPR
0	10/18/2024	ISSUE FOR PERMIT	NA	HR AL



Agricola Wind Project

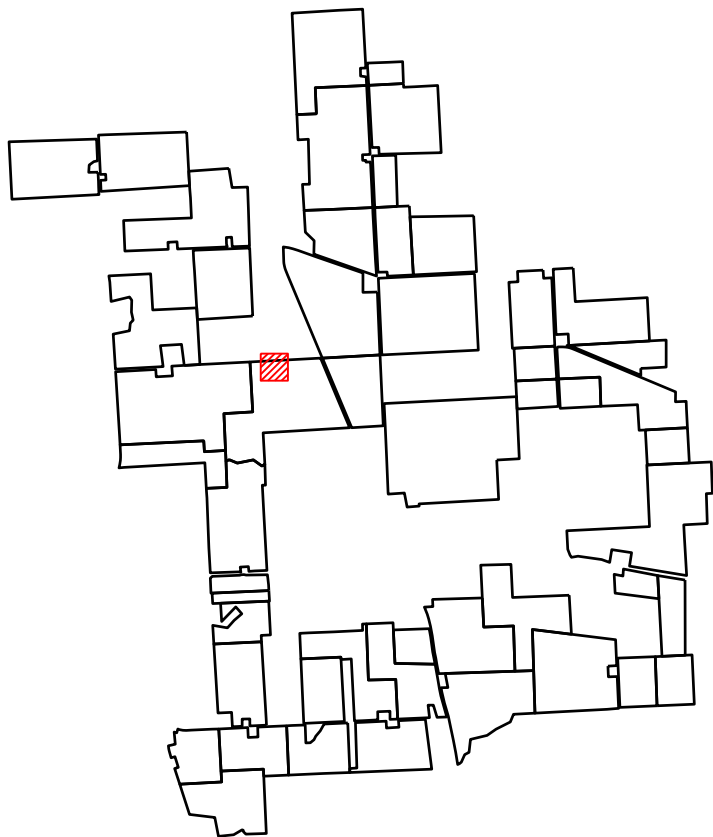
Cayuga County, New York

**Substation &
Switchyard - Grading
Plan**

ISSUE FOR PERMIT

DATE:	01/30/2025	REV:
SHEET:	C601	0

KEY MAP:



REDACTED - Matter
No. 23-03002


EOR: Allison Leach, PE

PREPARED FOR:

Agricola Wind LLC

90 State Street
Albany, NY 12207

REVISIONS:					
#	DATE	COMMENT	BY	CHK	APR
0	10/18/2024	ISSUE FOR PERMIT	NA	HR	AL



Agricola Wind Project

Cayuga County, New York

Substation &
Switchyard - Cross
Sections 1

ISSUE FOR PERMIT

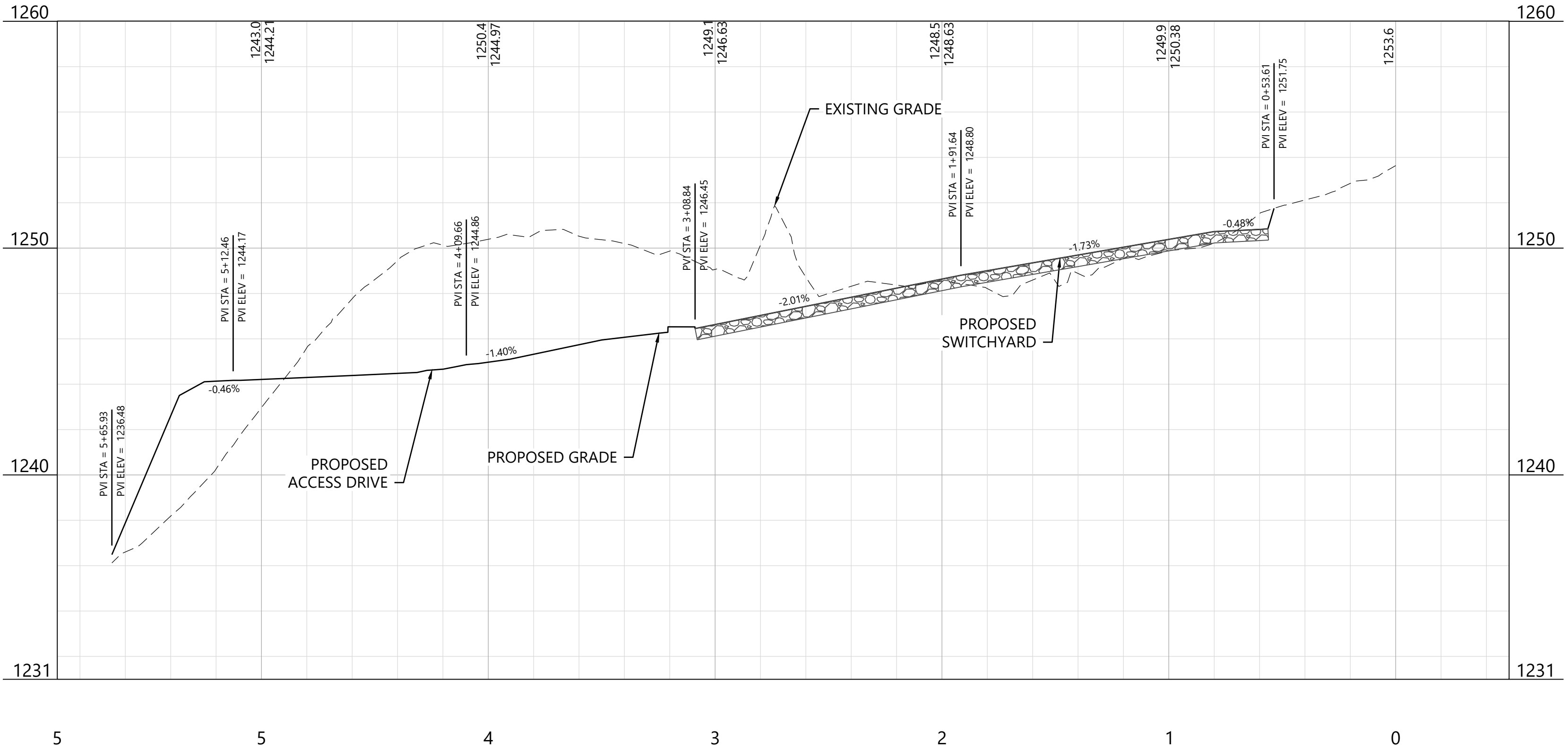
DATE: 01/30/2025

SHEET: C602

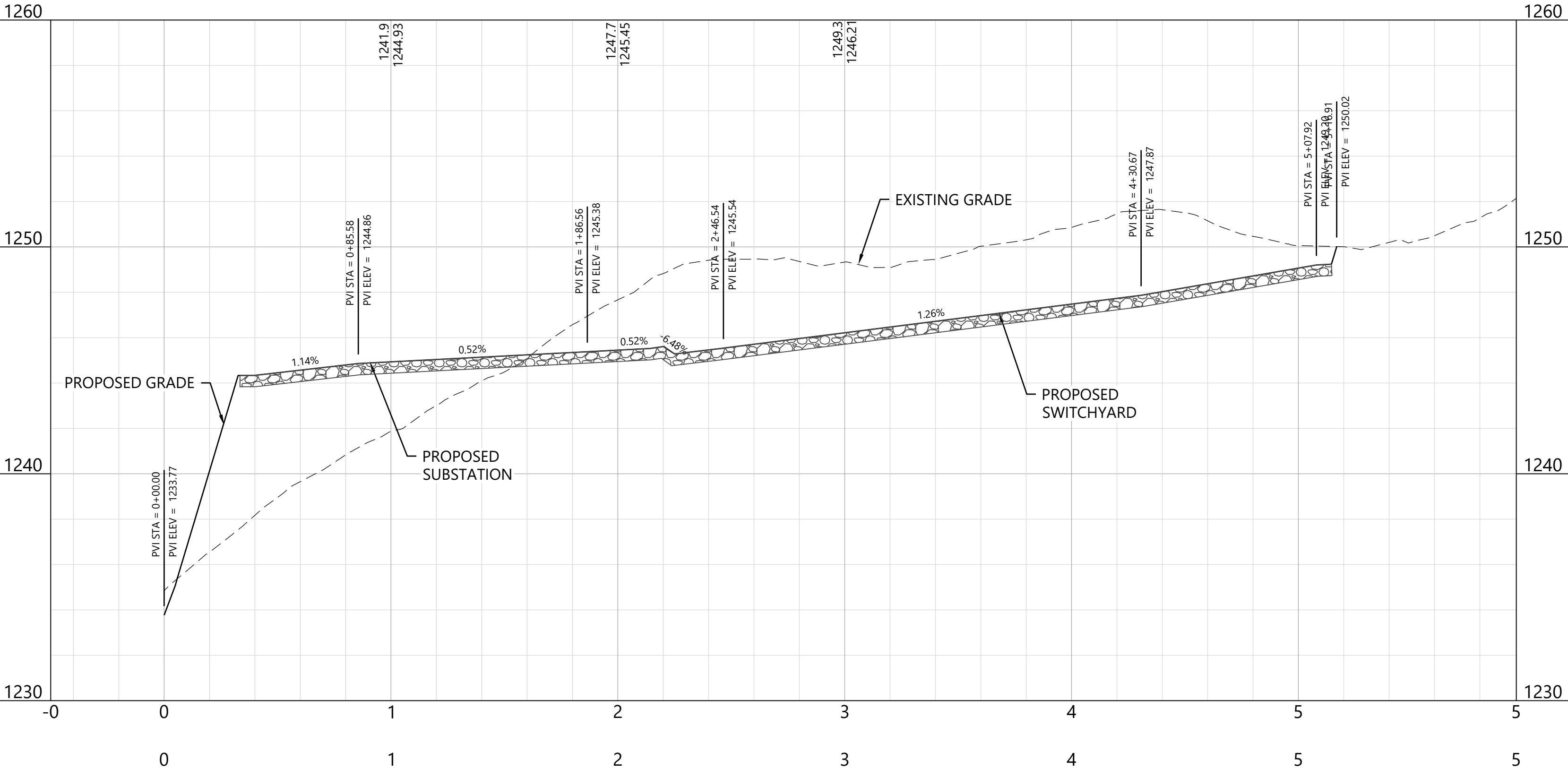
REV:

0

SEC A-A - Sta. -0+50 to 5+90



SEC B-B - Sta. -0+50 to 5+90




EOR: Allison Leach, PE

PREPARED FOR

90 State Street
Albany, NY 1220

REVISIONS:

DATE	COMMENT	BY	CHK	APP
10/18/2024	ISSUE FOR PERMIT	NA	HR	AL



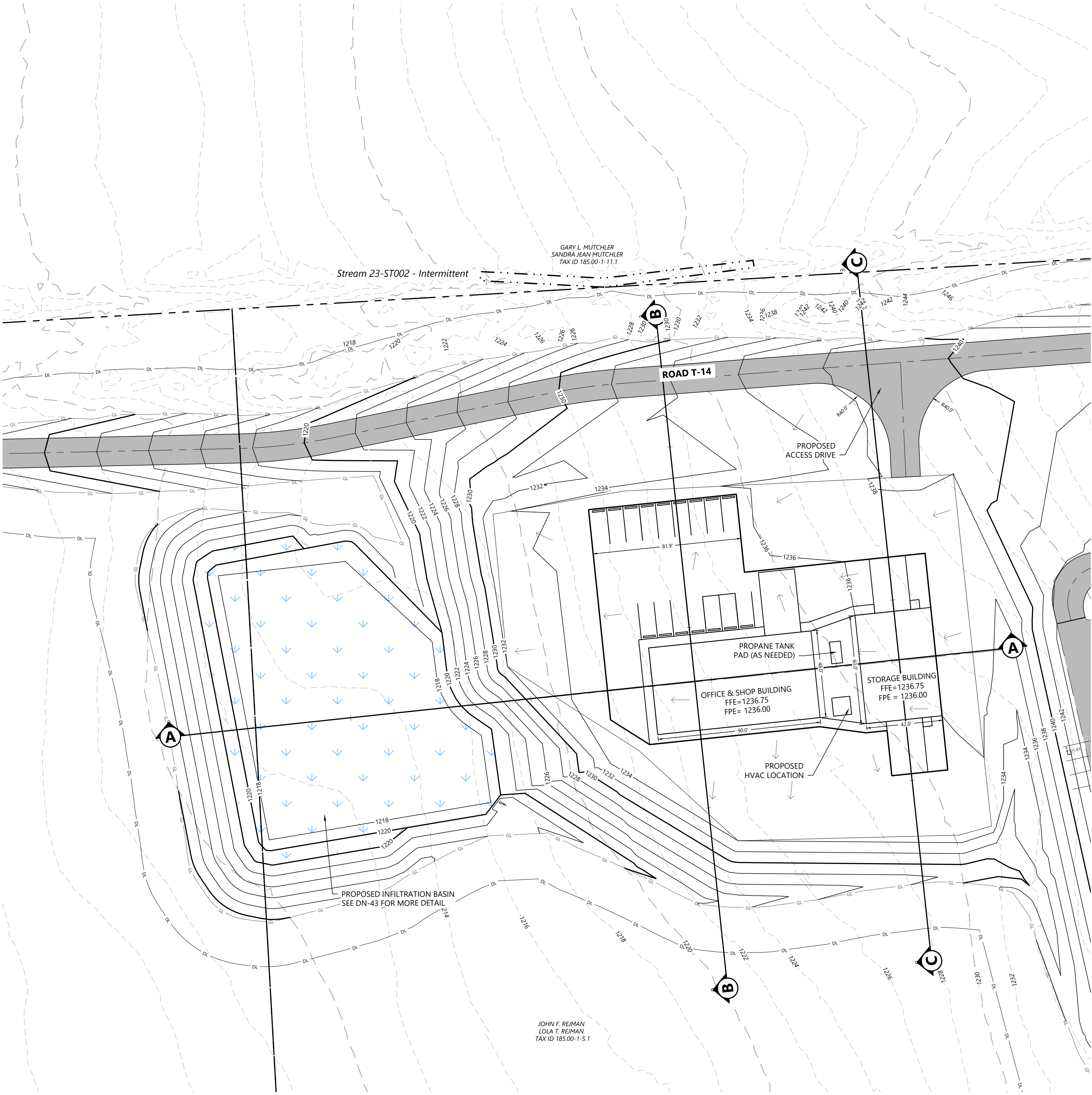
Cayuga County, New York

ISSUE FOR PERMIT

DATE: 01/30/2025

SHEET: C603 0

REV



- LEGEND:
- PARCEL LINE
 - EX. INDEX CONTOUR
 - EX. INTERVAL CONTOUR
 - EX. PAVED ROAD
 - PROPOSED ACCESS ROAD
 - PROPOSED SECURITY FENCE
 - PROPOSED INDEX CONTOUR
 - PROPOSED INTERVAL CONTOUR
 - PROPOSED STORM DRAIN
 - PROPOSED BASIN
 - PROPOSED PAD BOUNDARY
 - PROPOSED RETAINING WALL
 - EX. WETLAND (DELINEATED)
 - PARCEL LINES (BOUNDARY SURVEY)
 - 50-FT NYS-REGULATED STREAM BUFFER
 - 75-FT NYS-REGULATED WETLAND BUFFER
 - 100-FT NYS-REGULATED WETLAND BUFFER
 - PROPOSED LANDSCAPE SCREENING

REDACTED - Matter
No. 23-03002

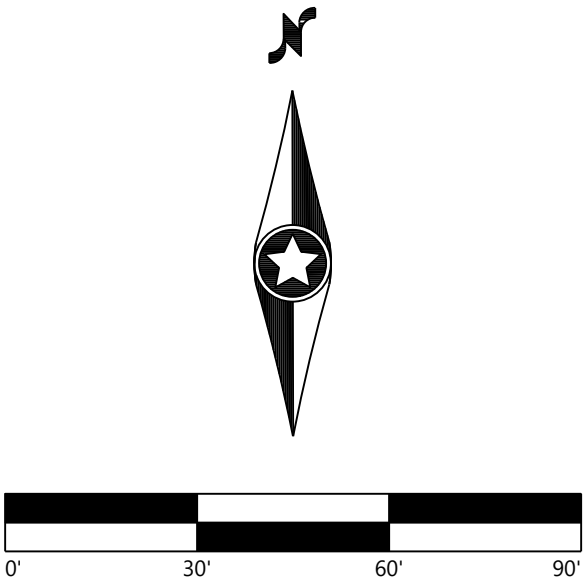
EOR: Allison Leach, PE

PREPARED FOR:

Agricola Wind LLC

90 State Street
Albany, NY 12207

REVISIONS:				
#	DATE	COMMENT	BY	CHK APR
0	10/18/2024	ISSUE FOR PERMIT	NA	HR AL



Agricola Wind
Project

Cayuga County, New York

O&M - Grading Plan

ISSUE FOR PERMIT

DATE:	01/30/2025	REV:
SHEET:	C604	0

REDACTED - Matter
No. 23-03002


EOR: Allison Leach, PE

PREPARED FOR:

Agricola Wind LLC

90 State Street
Albany, NY 12207

REVISIONS:						
#	DATE	COMMENT	BY	CHK	APR	
0	10/18/2024	ISSUE FOR PERMIT	NA	HR	AL	



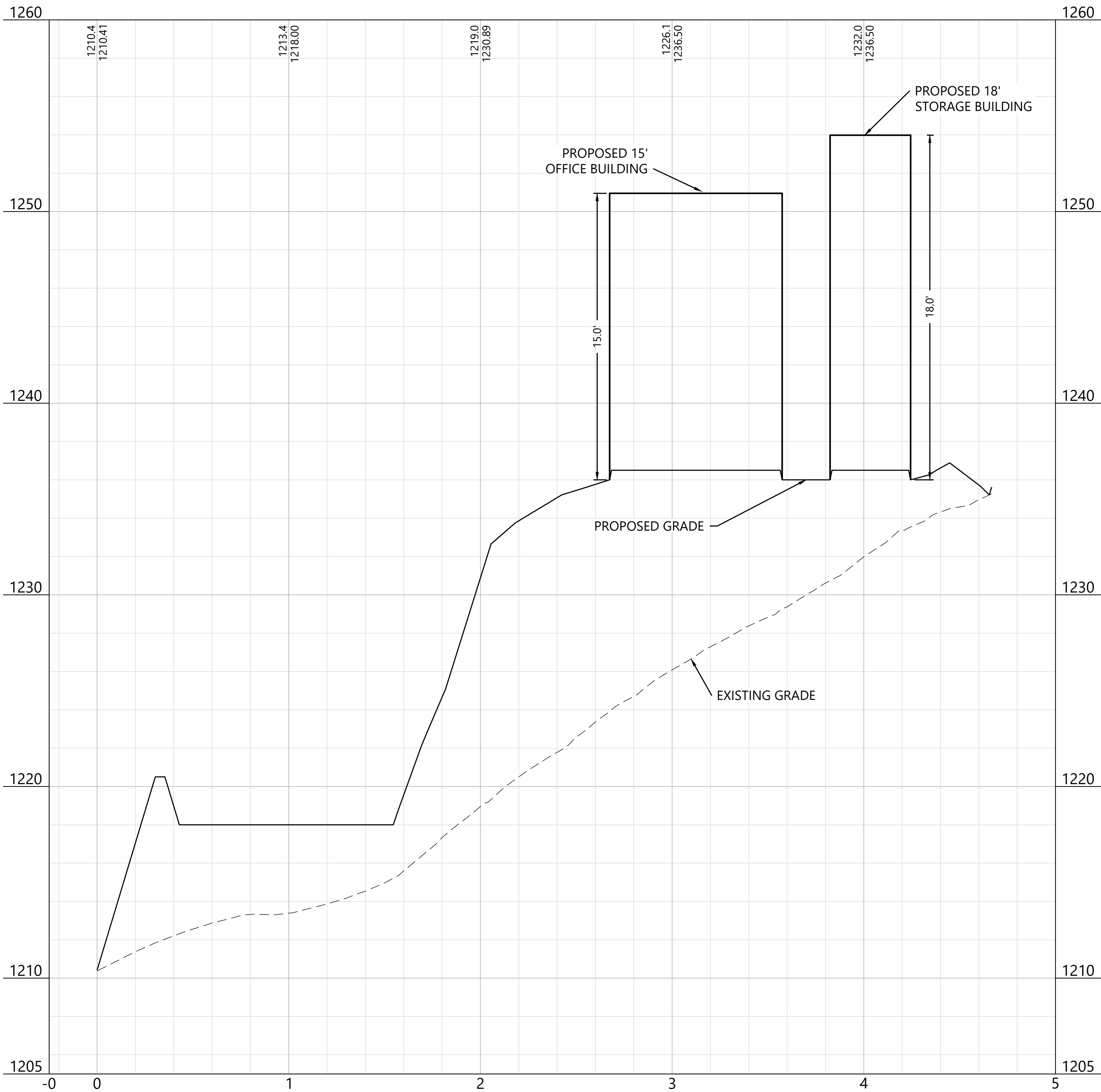
Agricola Wind
Project

Cayuga County, New York

O&M - Cross Sections
1

ISSUE FOR PERMIT		
DATE:	01/30/2025	REV:
SHEET:	C605	0

SEC A-A - Sta. -0+25 to 5+00



REDACTED - Matter
No. 23-03002


EOR: Allison Leach, PE

PREPARED FOR:

Agricola Wind LLC

90 State Street
Albany, NY 12207

REVISIONS:						
#	DATE	COMMENT	BY	CHK	APR	
0	10/18/2024	ISSUE FOR PERMIT	NA	HR	AL	



Agricola Wind
Project

Cayuga County, New York

O&M - Cross Sections
2

ISSUE FOR PERMIT

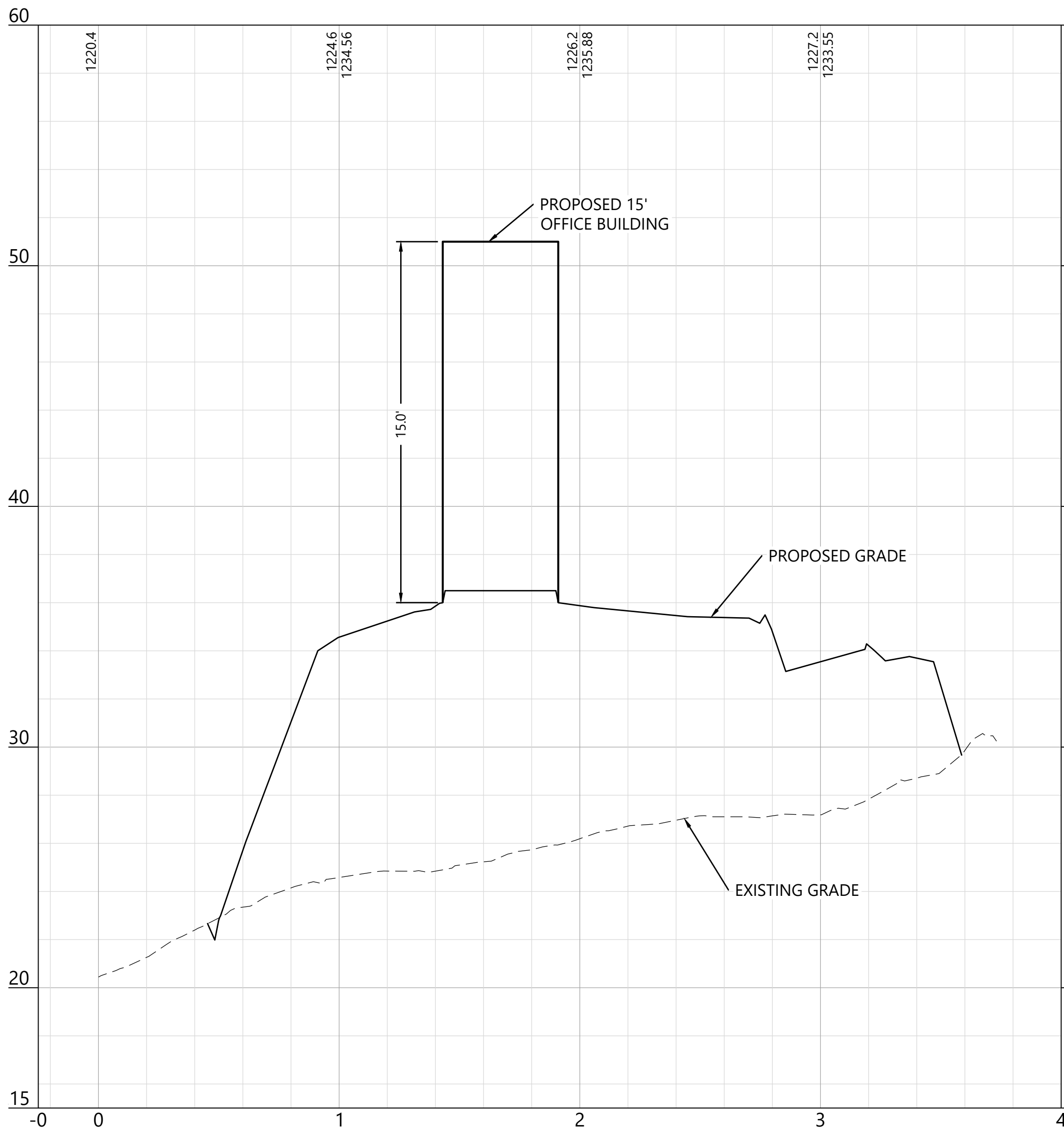
DATE: 01/30/2025

SHEET: C606

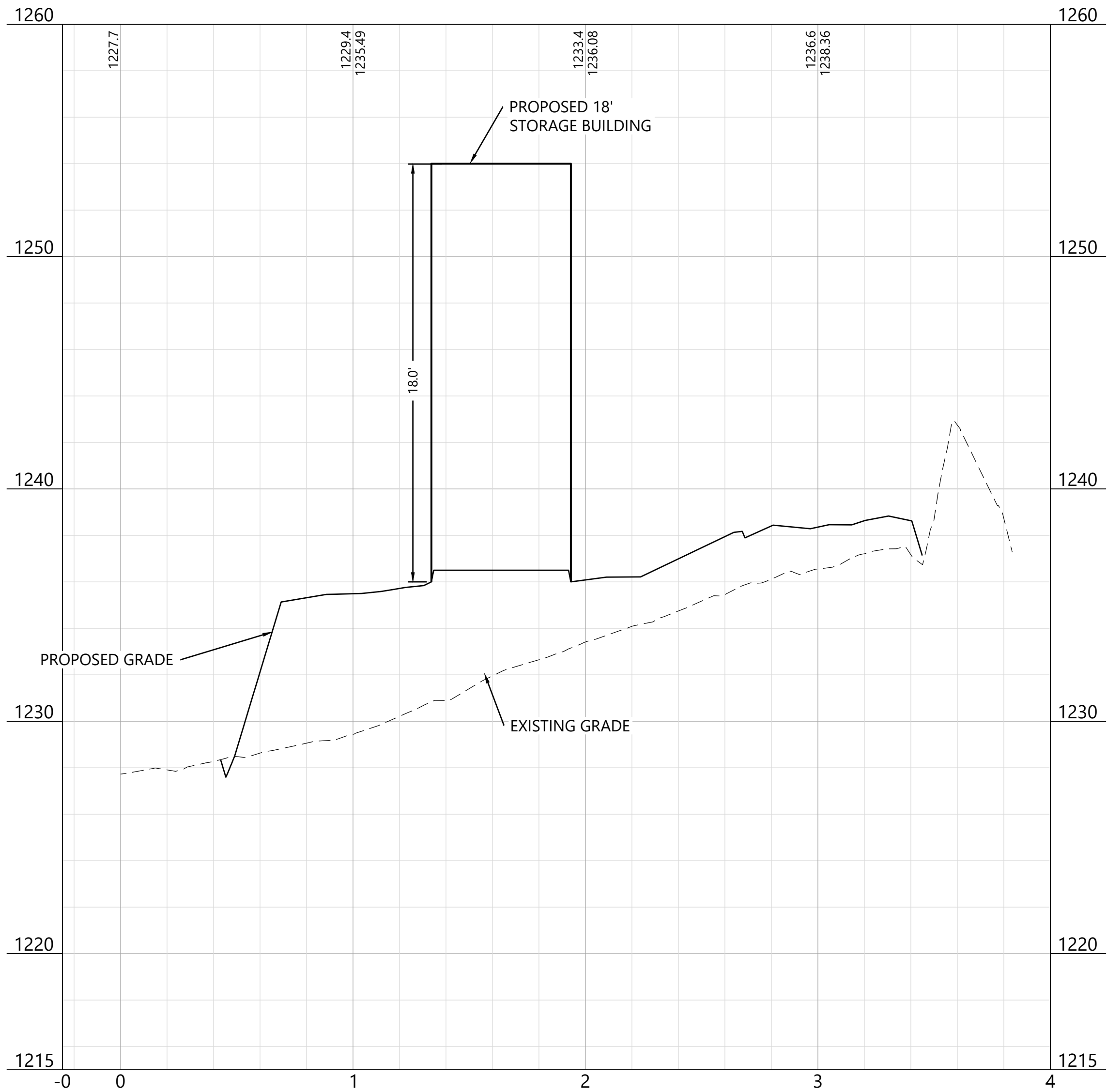
REV:

0

SEC B-B - Sta. -0+25 to 4+00



SEC C-C - Sta. -0+25 to 4+00



REDACTED - Matter
No. 23-03002


EOR: Allison Leach, PE

PREPARED FOR:

Agricola Wind LLC

90 State Street
Albany, NY 12207

REVISIONS:					
#	DATE	COMMENT	BY	CHK	APR
0	10/18/2024	ISSUE FOR PERMIT	NA	HR	AL



Agricola Wind Project

Cayuga County, New York

O&M - Elevations

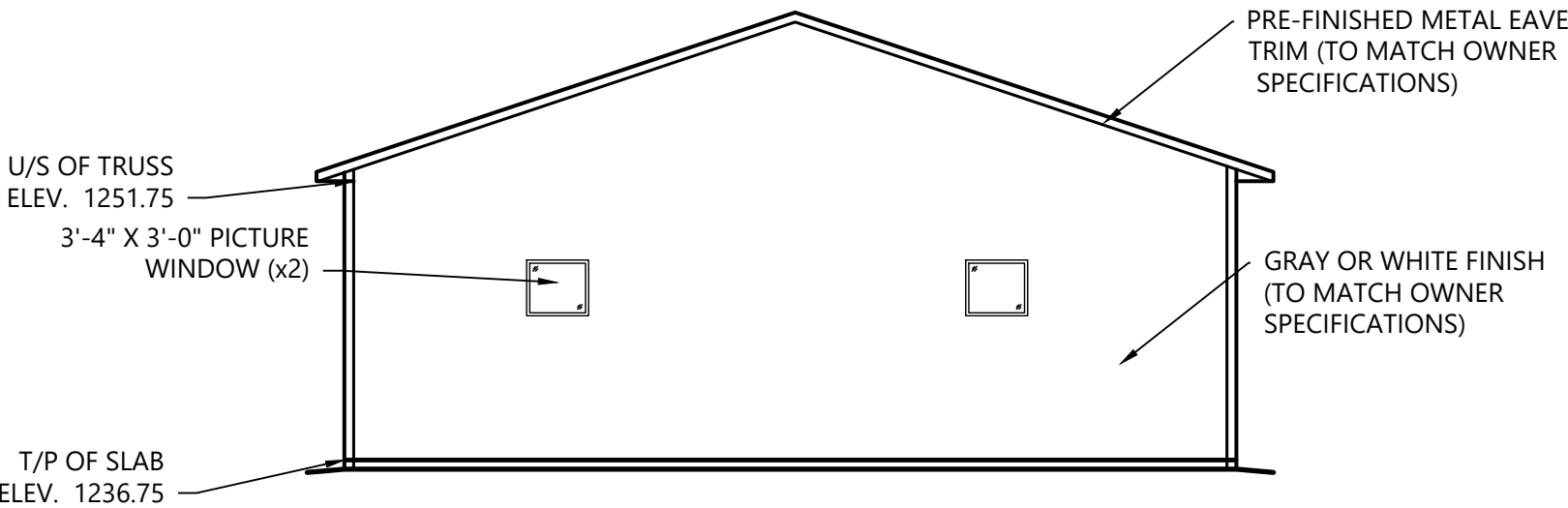
ISSUE FOR PERMIT

DATE: 01/30/2025

SHEET: C607

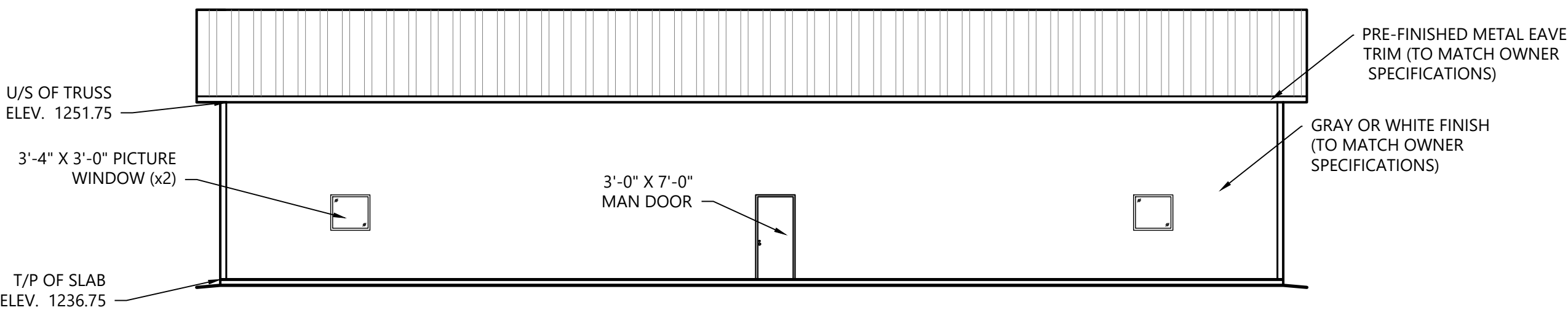
REV:

0



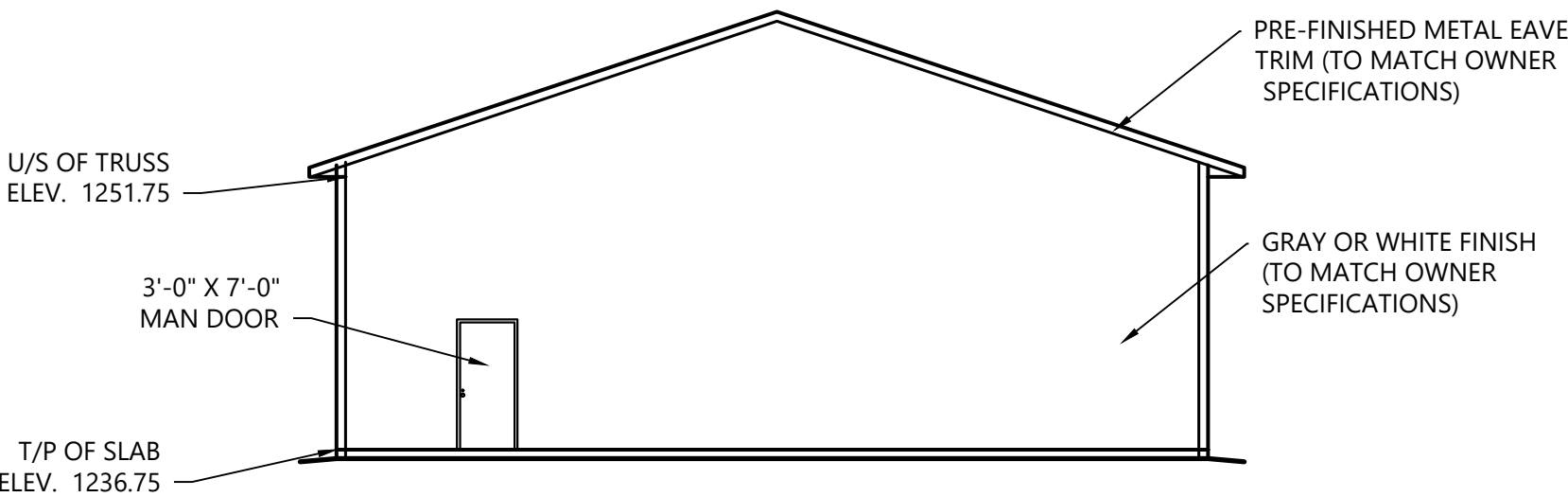
1 O&M OFFICE WEST ELEVATION

1" = 10'



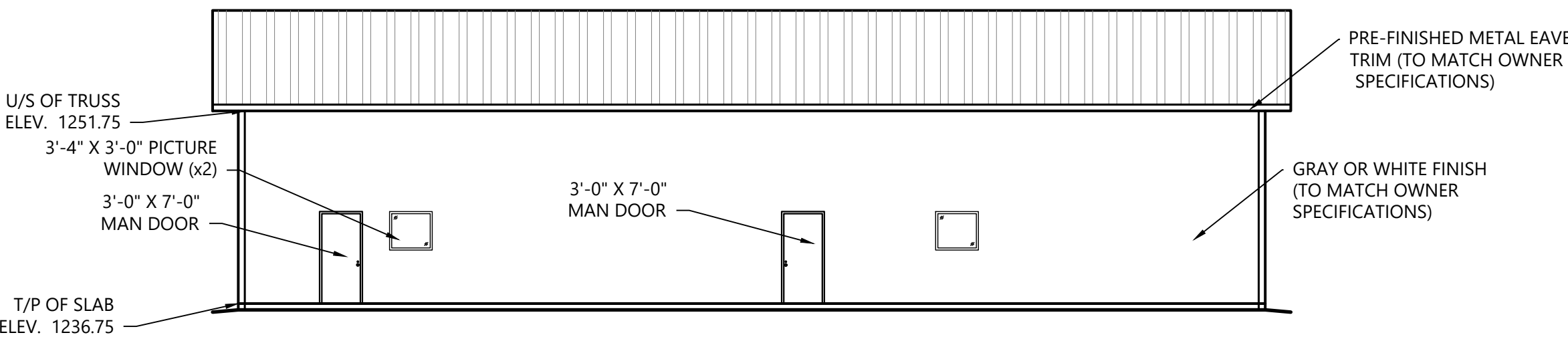
2 O&M OFFICE SOUTH ELEVATION

1" = 10'



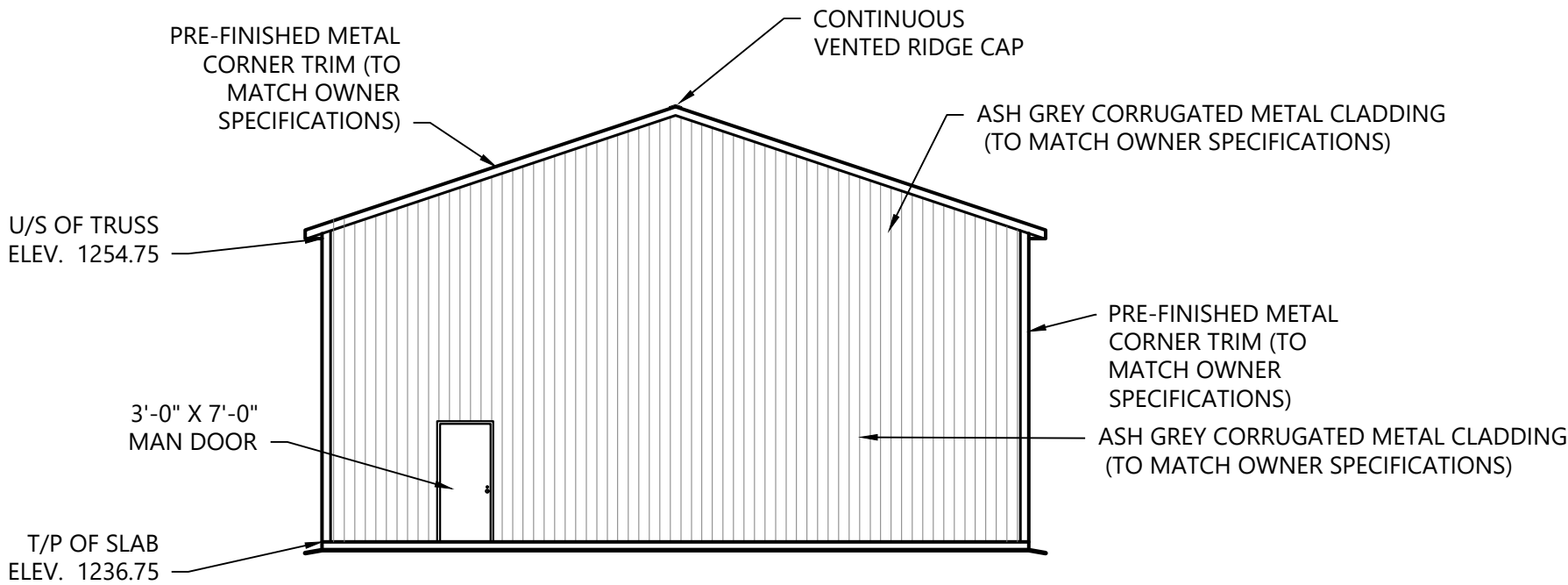
3 O&M OFFICE EAST ELEVATION

1" = 10'



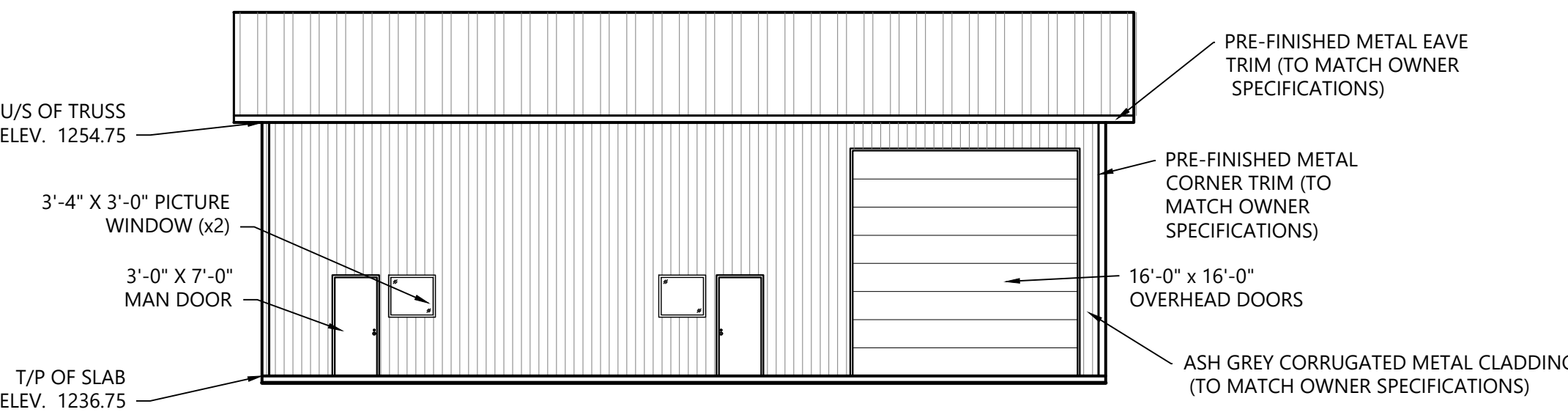
4 O&M OFFICE NORTH ELEVATION

1" = 10'



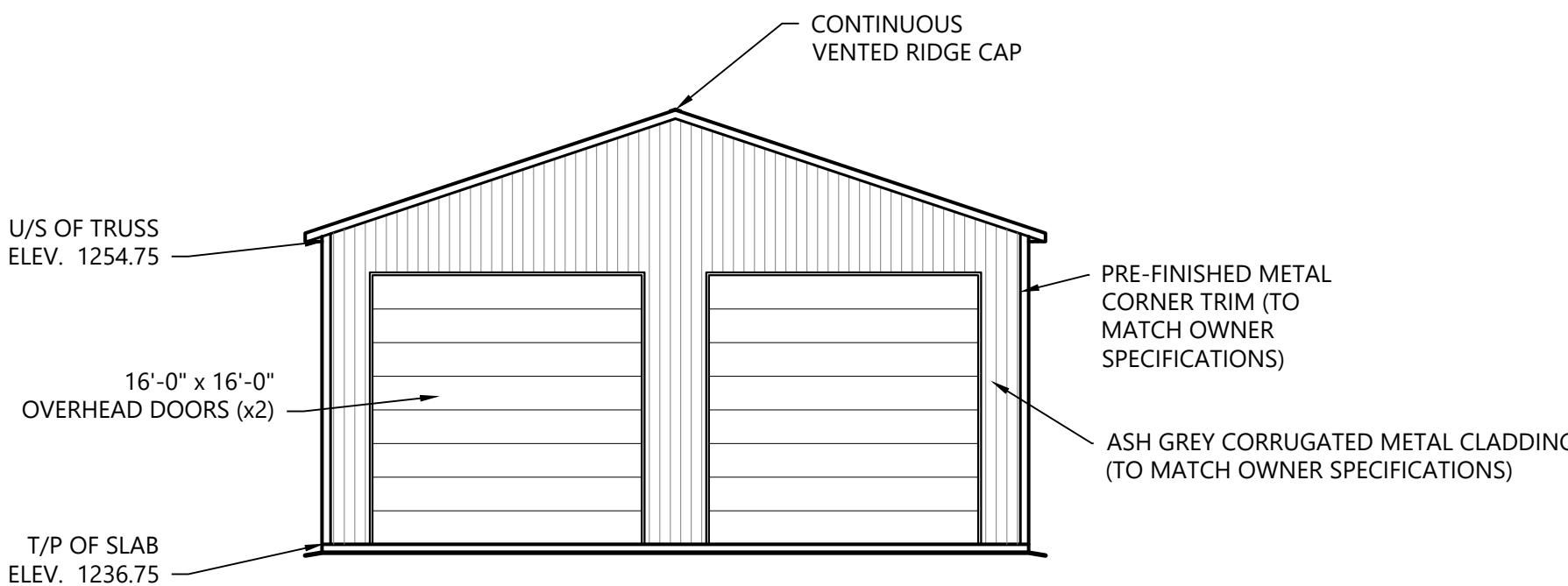
6 O&M STORAGE SOUTH ELEVATION

1" = 10'



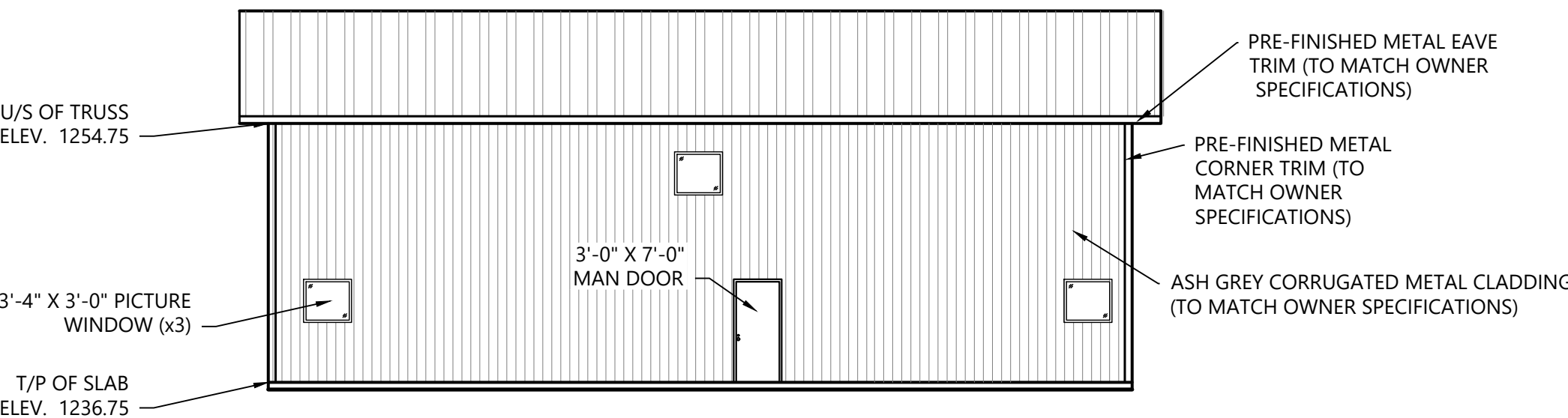
7 O&M STORAGE EAST ELEVATION

1" = 10'



8 O&M STORAGE NORTH ELEVATION

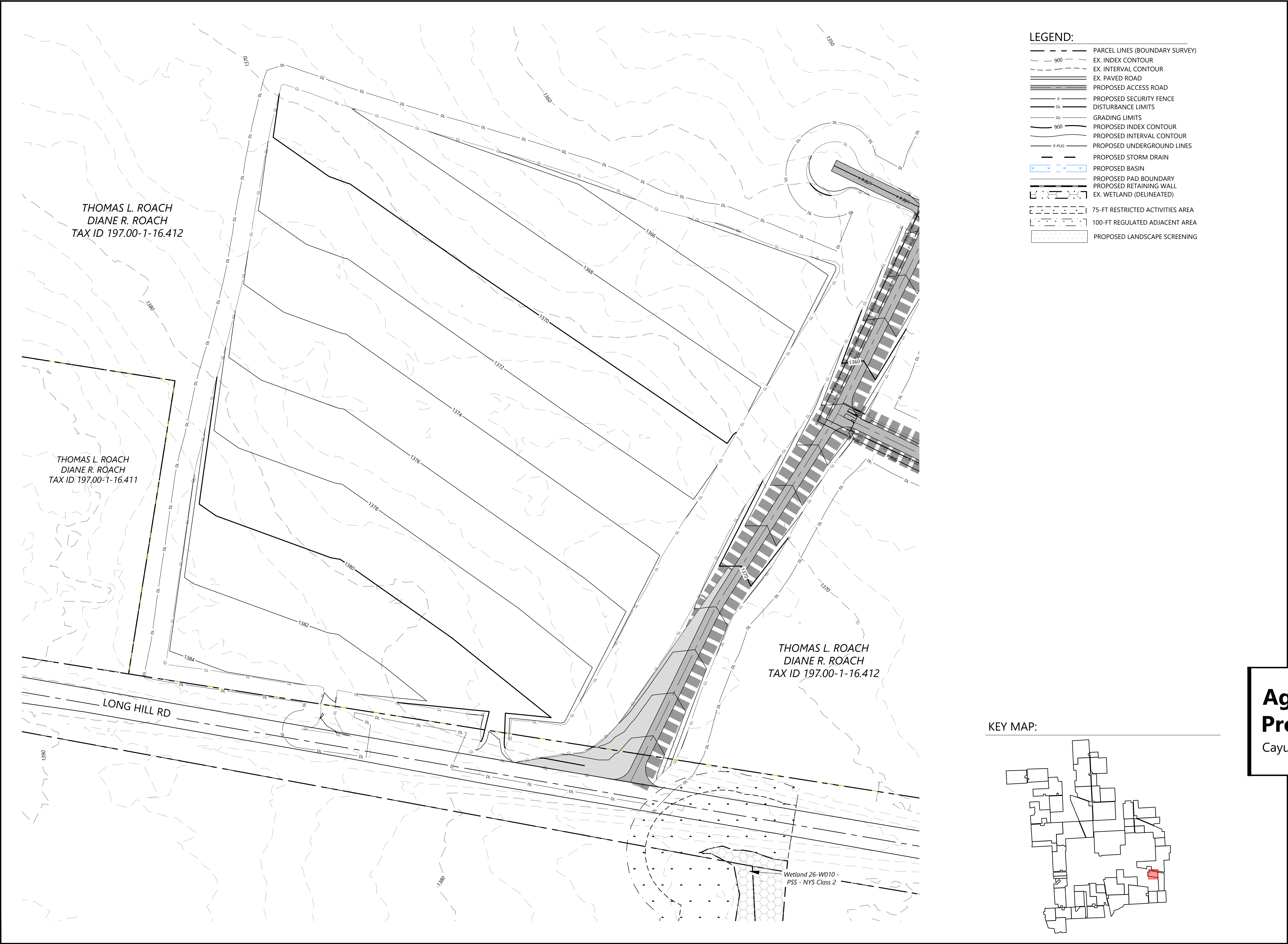
1" = 10'



9 O&M STORAGE WEST ELEVATION

1" = 10'

NOTE:
1. VIEWS OF THE O&M BUILDING AND STORAGE GARAGE ARE BASED ON OWNER PROVIDED DATA.
2. ARCHITECT IS TO BE CONSULTED PRIOR TO CONSTRUCTION ACTIVITIES.



- LEGEND:
- PARCEL LINES (BOUNDARY SURVEY)
 - EX. INDEX CONTOUR
 - EX. INTERVAL CONTOUR
 - EX. PAVED ROAD
 - PROPOSED ACCESS ROAD
 - PROPOSED SECURITY FENCE
 - DISTURBANCE LIMITS
 - GRADING LIMITS
 - PROPOSED INDEX CONTOUR
 - PROPOSED INTERVAL CONTOUR
 - PROPOSED UNDERGROUND LINES
 - PROPOSED STORM DRAIN
 - PROPOSED BASIN
 - PROPOSED PAD BOUNDARY
 - PROPOSED RETAINING WALL
 - EX. WETLAND (DELINEATED)
 - 75-FT RESTRICTED ACTIVITIES AREA
 - 100-FT REGULATED ADJACENT AREA
 - PROPOSED LANDSCAPE SCREENING

REDACTED - Matter
No. 23-03002


EOR: Allison Leach, PE

PREPARED FOR:

Agricola Wind LLC

90 State Street
Albany, NY 12207

REVISIONS:					
#	DATE	COMMENT	BY	CHK	APR
0	10/18/2024	ISSUE FOR PERMIT	NA	HR	AL



Agricola Wind Project

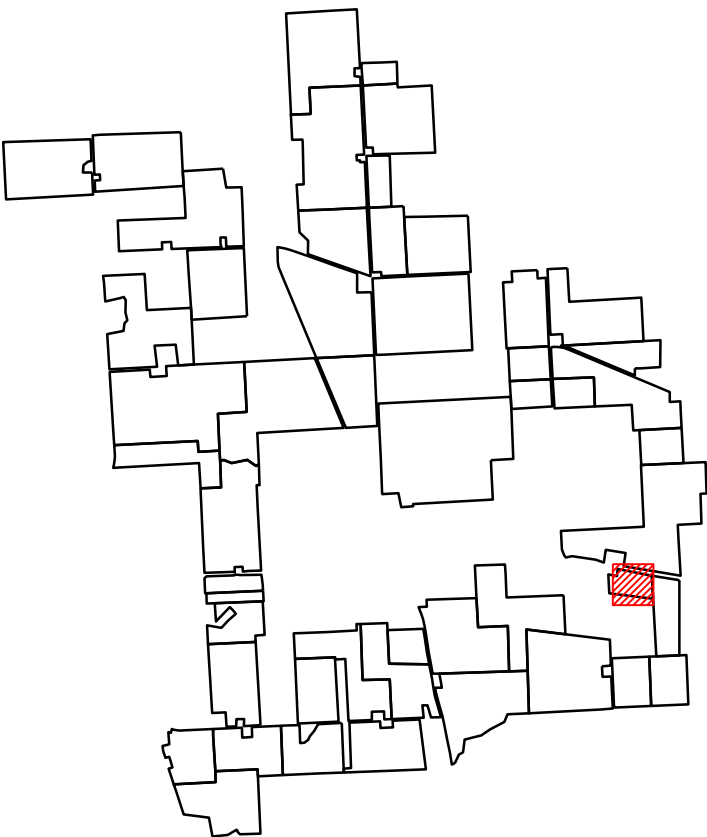
Cayuga County, New York

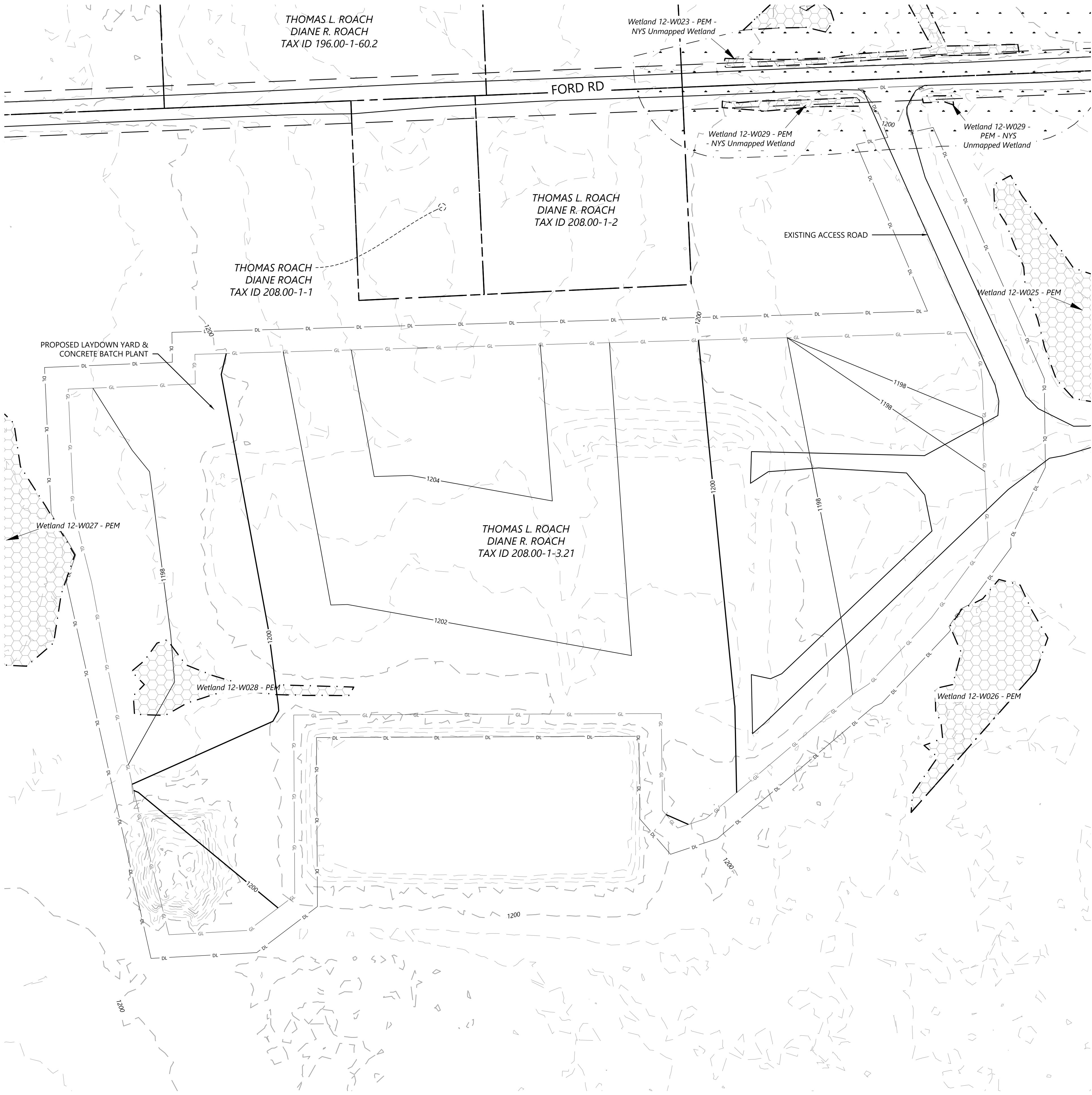
Laydown Yard Area 1

ISSUE FOR PERMIT

DATE:	01/30/2025	REV:
SHEET:	C608	0

KEY MAP:





- LEGEND:
- PARCEL LINES (BOUNDARY SURVEY)
 - EX. INDEX CONTOUR
 - EX. INTERVAL CONTOUR
 - EX. PAVED ROAD
 - PROPOSED ACCESS ROAD
 - PROPOSED SECURITY FENCE
 - DISTURBANCE LIMITS
 - GRADING LIMITS
 - PROPOSED INDEX CONTOUR
 - PROPOSED INTERVAL CONTOUR
 - PROPOSED UNDERGROUND LINES
 - PROPOSED STORM DRAIN
 - PROPOSED BASIN
 - PROPOSED PAD BOUNDARY
 - PROPOSED RETAINING WALL
 - EX. WETLAND (DELINEATED)
 - 75-FT RESTRICTED ACTIVITIES AREA
 - 100-FT REGULATED ADJACENT AREA
 - PROPOSED LANDSCAPE SCREENING

REDACTED - Matter
No. 23-03002


EOR: Allison Leach, PE

PREPARED FOR:

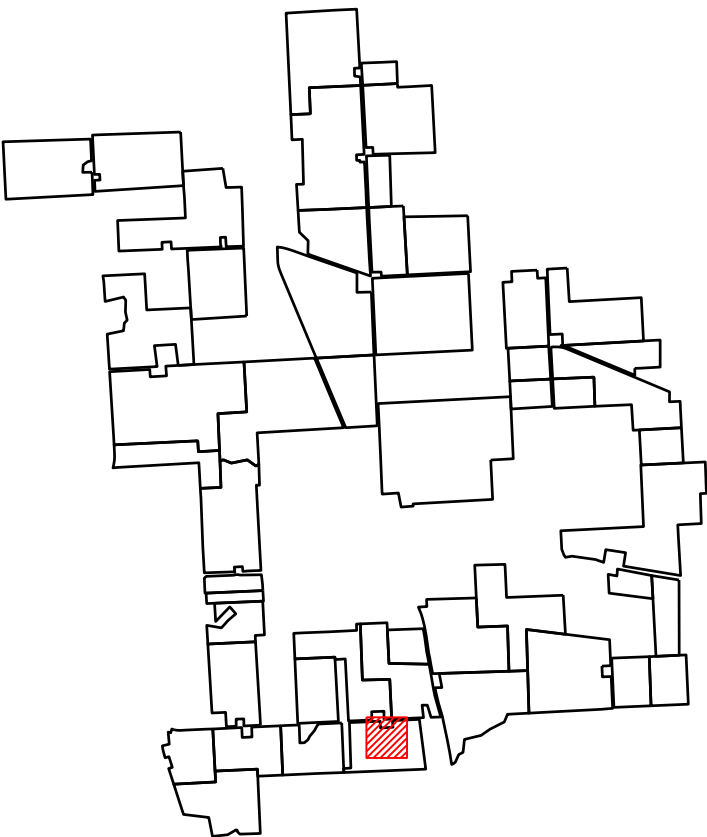
Agricola Wind LLC

90 State Street
Albany, NY 12207

REVISIONS:					
#	DATE	COMMENT	BY	CHK	APR
0	10/18/2024	ISSUE FOR PERMIT	NA	HR	AL



KEY MAP:



Agricola Wind Project

Cayuga County, New York

Laydown Yard Area 2

ISSUE FOR PERMIT

DATE: 01/30/2025

SHEET: C609

REV: 0

REDACTED - Matter
No. 23-03002

EOR: Allison Leach, PE

PREPARED FOR:

Agricola Wind LLC

90 State Street
Albany, NY 12207

REVISIONS:				BY: CHK		APR	
#	DATE	COMMENT					
0	10/18/2024	ISSUE FOR PERMIT		NA	HR	AL	

Agricola Wind Project

Cayuga County, New York

Construction Details - 1

ISSUE FOR PERMIT

DATE: 01/30/2025

SHEET: C700

REV: 0

