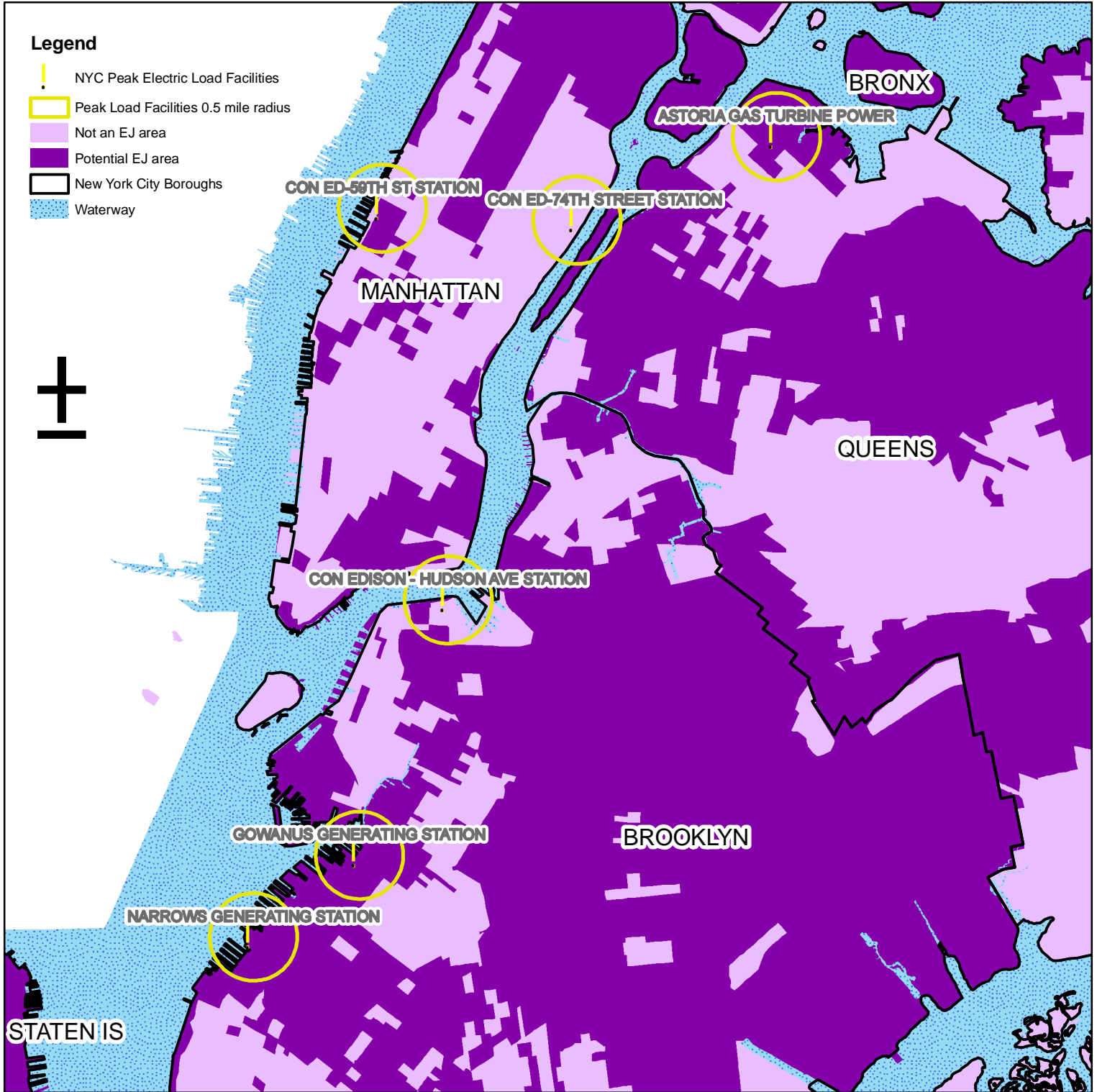


Figure 1
Locations of the Six Peak Generation Facilities in New
York City

Potential Environmental Justice Areas within one half mile of Electric generation facilities with peak load generators in the New York City Boroughs of Manhattan, Brooklyn and Queens



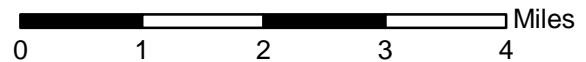
This computer representation has been compiled from supplied data or information that has not been verified by EPA or NYSDEC. The data is offered here as a general representation only and is not to be used for commercial purposes without verification by an independent professional qualified to verify such data or information.

Neither EPA nor NYSDEC guarantee the accuracy, completeness, or timeliness of the information shown and shall not be liable for any loss or injury resulting from reliance.

Data Source for Potential Environmental Justice Areas:
U.S. Census Bureau, 2000 U.S. Census

March 16, 2009

New York State Department of Environmental Conservation
Office of Environmental Justice
625 Broadway, 14th Floor
Albany, New York 12233-1500
(518) 402-8556
ej@gw.dec.state.ny.us

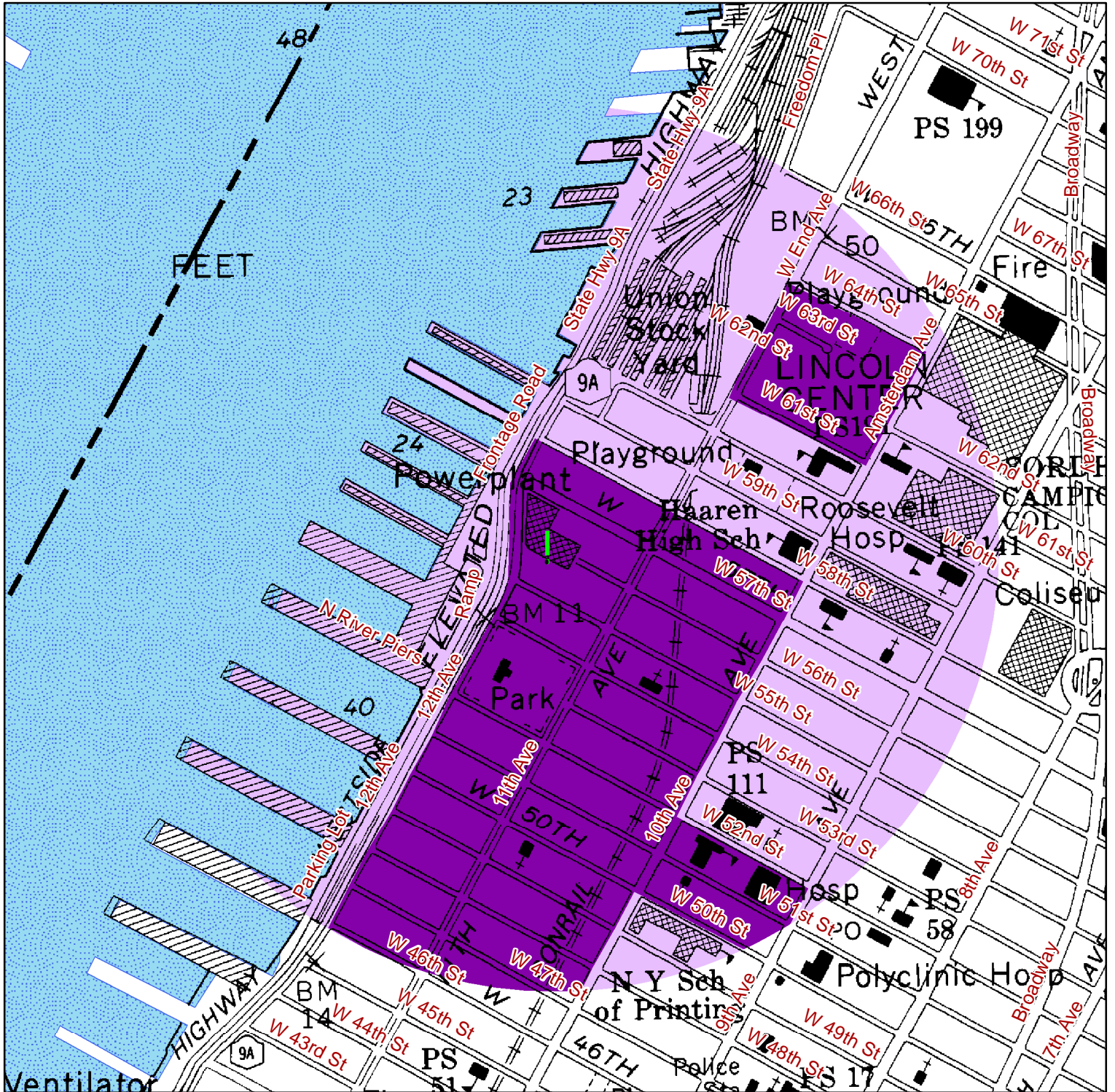


Scale: 1:100,000



Figure 2: Con Edison 59th Street Station

Potential Environmental Justice Areas within one half mile of Con Ed 59th Street Station, 850 12th Ave., New York, NY 10019 DEC Facility No. 2-6202-00032







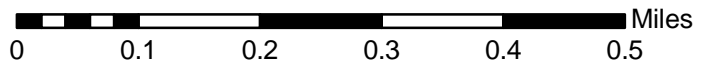
This computer representation has been compiled from supplied data or information that has not been verified by EPA or NYSDEC. The data is offered here as a general representation only and is not to be used for commercial purposes without verification by an independent professional qualified to verify such data or information.

Neither EPA nor NYSDEC guarantee the accuracy, completeness, or timeliness of the information shown and shall not be liable for any loss or injury resulting from reliance.

Data Source for Potential Environmental Justice Areas:
U.S. Census Bureau, 2000 U.S. Census

Legend

-  Con Ed 59th Street Station
-  Not an EJ area
-  Potential EJ area
-  Hudson Estuary



Scale: 1:10,000

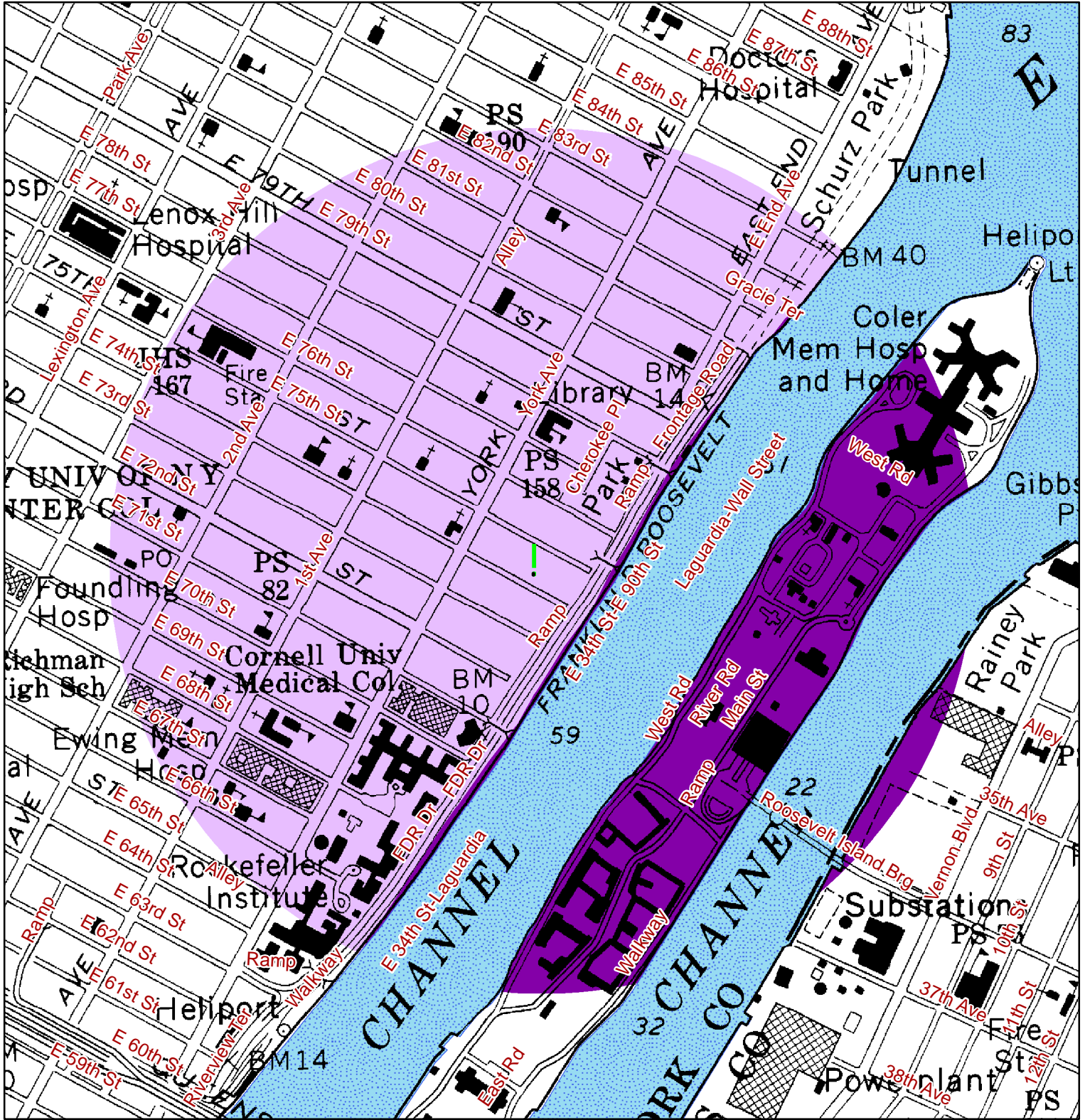


New York State Department of
Environmental Conservation
Office of Environmental Justice
625 Broadway, 14th Floor
Albany, New York 12233-1500
(518) 402-8556
ej@gw.dec.state.ny.us



Figure 3: Con Edison 74th Street Station

Potential Environmental Justice Areas within one half mile of Con Ed 74th Street Station, 503 E. 74th St., New York, NY 10021 DEC Facility No. 2-6204-00019








This computer representation has been compiled from supplied data or information that has not been verified by EPA or NYSDEC. The data is offered here as a general representation only and is not to be used for commercial purposes without verification by an independent professional qualified to verify such data or information.

Neither EPA nor NYSDEC guarantee the accuracy, completeness, or timeliness of the information shown and shall not be liable for any loss or injury resulting from reliance.

Data Source for Potential Environmental Justice Areas:
U.S. Census Bureau, 2000 U.S. Census

Legend

-  Con Ed 74th Street Station
-  Not an EJ area
-  Potential EJ area
-  Waterway



Scale: 1:10,000

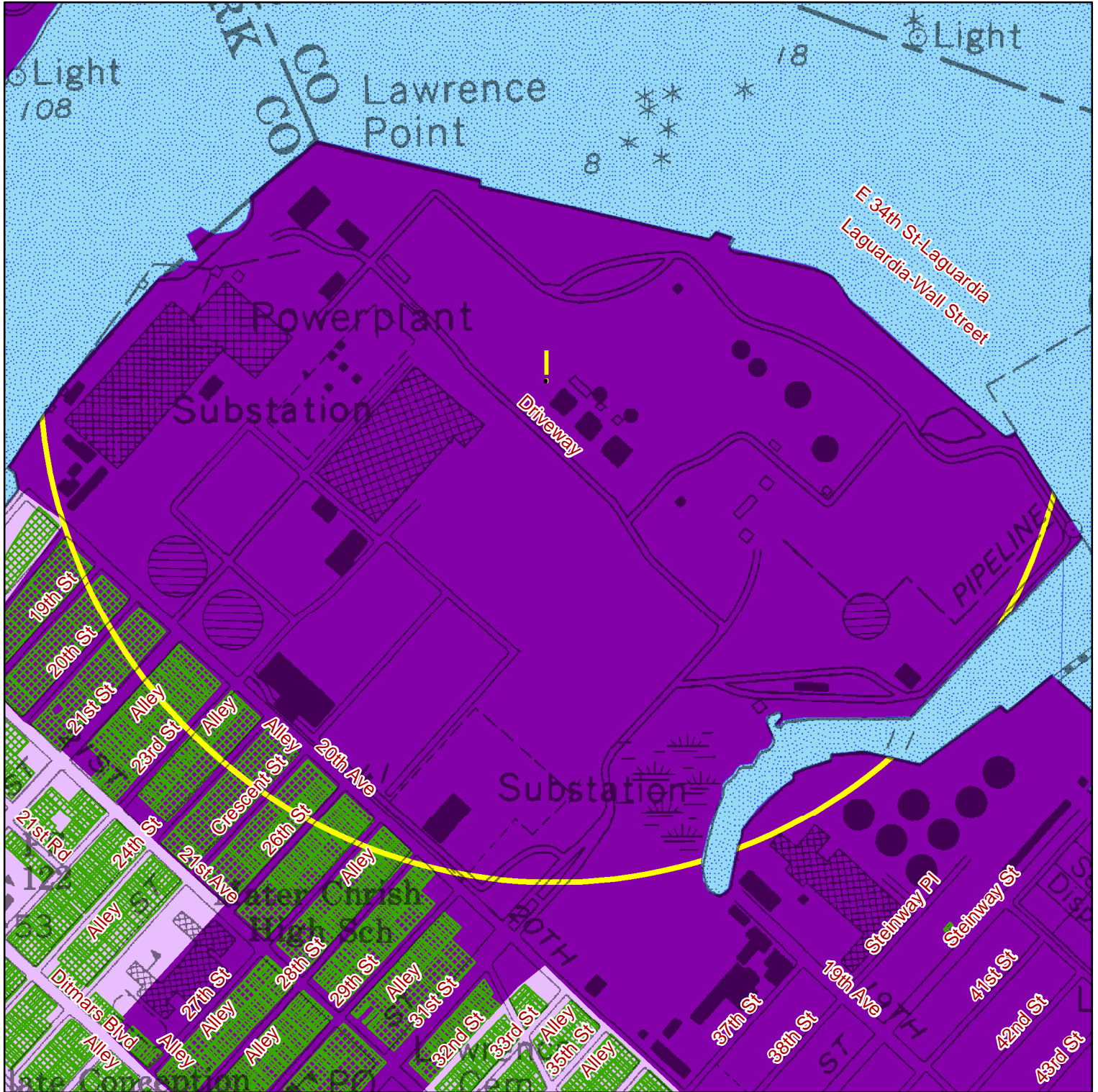


New York State Department of Environmental Conservation
Office of Environmental Justice
625 Broadway, 14th Floor
Albany, New York 12233-1500
(518) 402-8556
ej@gw.dec.state.ny.us



Figure 4: Astoria Gas Turbine Power

Potential Environmental Justice Areas and residential parcels Within one half mile of Astoria Power Station peak load generators 30-01 20th Avenue, Astoria, New York 11105 DEC Facility No. 2-6301-00191








This computer representation has been compiled from supplied data or information that has not been verified by EPA or NYSDEC. The data is offered here as a general representation only and is not to be used for commercial purposes without verification by an independent professional qualified to verify such data or information.

Neither EPA nor NYSDEC guarantee the accuracy, completeness, or timeliness of the information shown and shall not be liable for any loss or injury resulting from reliance.

Data Source for Potential Environmental Justice Areas:
 U.S. Census Bureau, 2000 U.S. Census

Legend

-  Astoria Gas Turbine Station
-  Waterway
-  One Half Mile Radius
-  Residential Parcels



Scale: 1:8,500

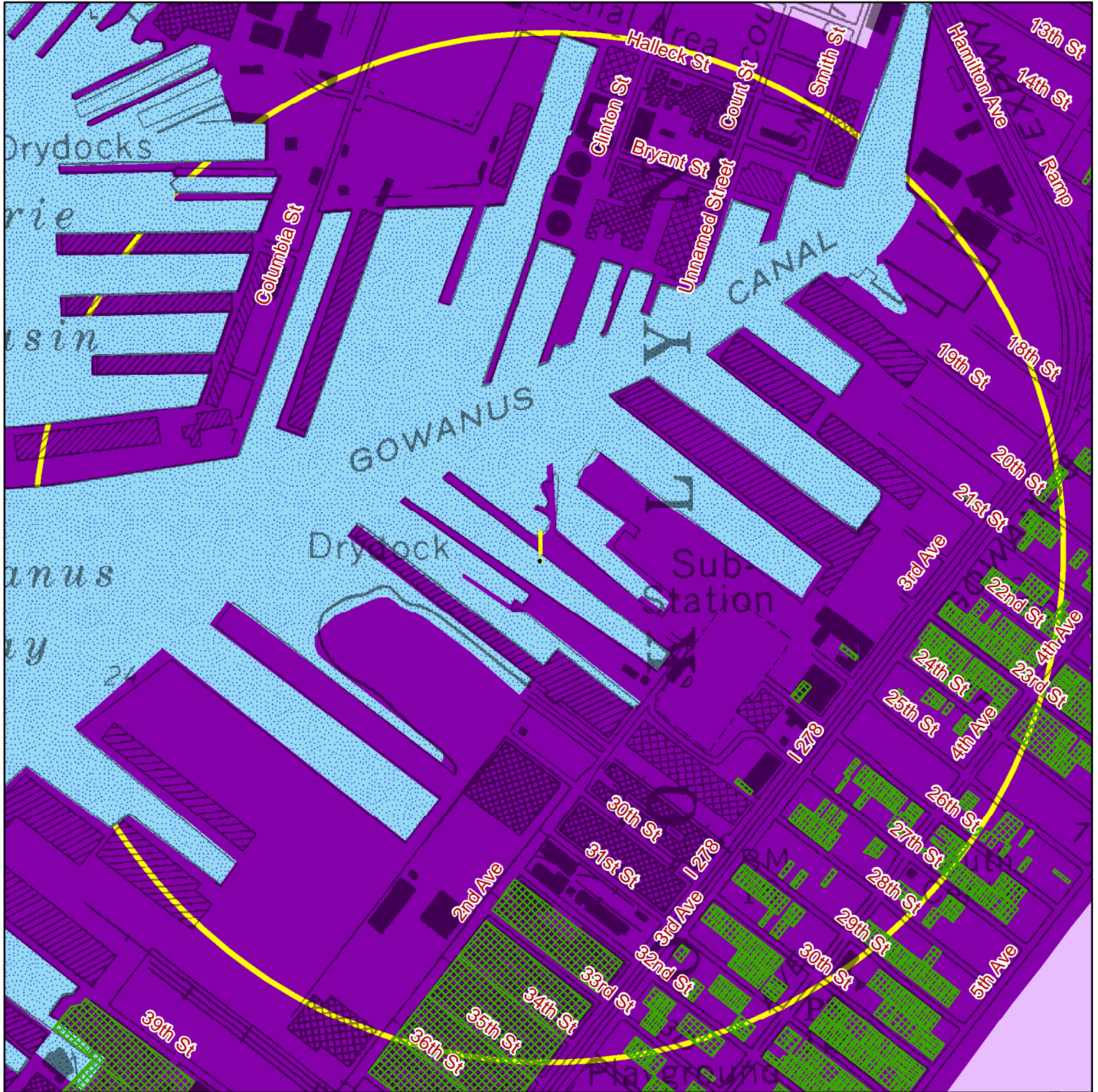


New York State Department of
 Environmental Conservation
 Office of Environmental Justice
 625 Broadway, 14th Floor
 Albany, New York 12233-1500
 (518) 402-8556
 ej@gw.dec.state.ny.us



Figure 5: Gowanus Generating Station

Potential Environmental Justice Areas and residential parcels Within one half mile of Gowanus Power Station peak load generators, 27th Street and 3rd Avenue, Brooklyn, NY 11232 DEC Facility No. 2-6102-00116










This computer representation has been compiled from supplied data or information that has not been verified by EPA or NYSDEC. The data is offered here as a general representation only and is not to be used for commercial purposes without verification by an independent professional qualified to verify such data or information.

Neither EPA nor NYSDEC guarantee the accuracy, completeness, or timeliness of the information shown and shall not be liable for any loss or injury resulting from reliance.

Data Source for Potential Environmental Justice Areas:
 U.S. Census Bureau, 2000 U.S. Census

Legend

-  Gowanus Power Station
-  One Half Mile Radius
-  Residential Parcels
-  Not an EJ area
-  Potential EJ area
-  Waterway



Scale: 1:8,500

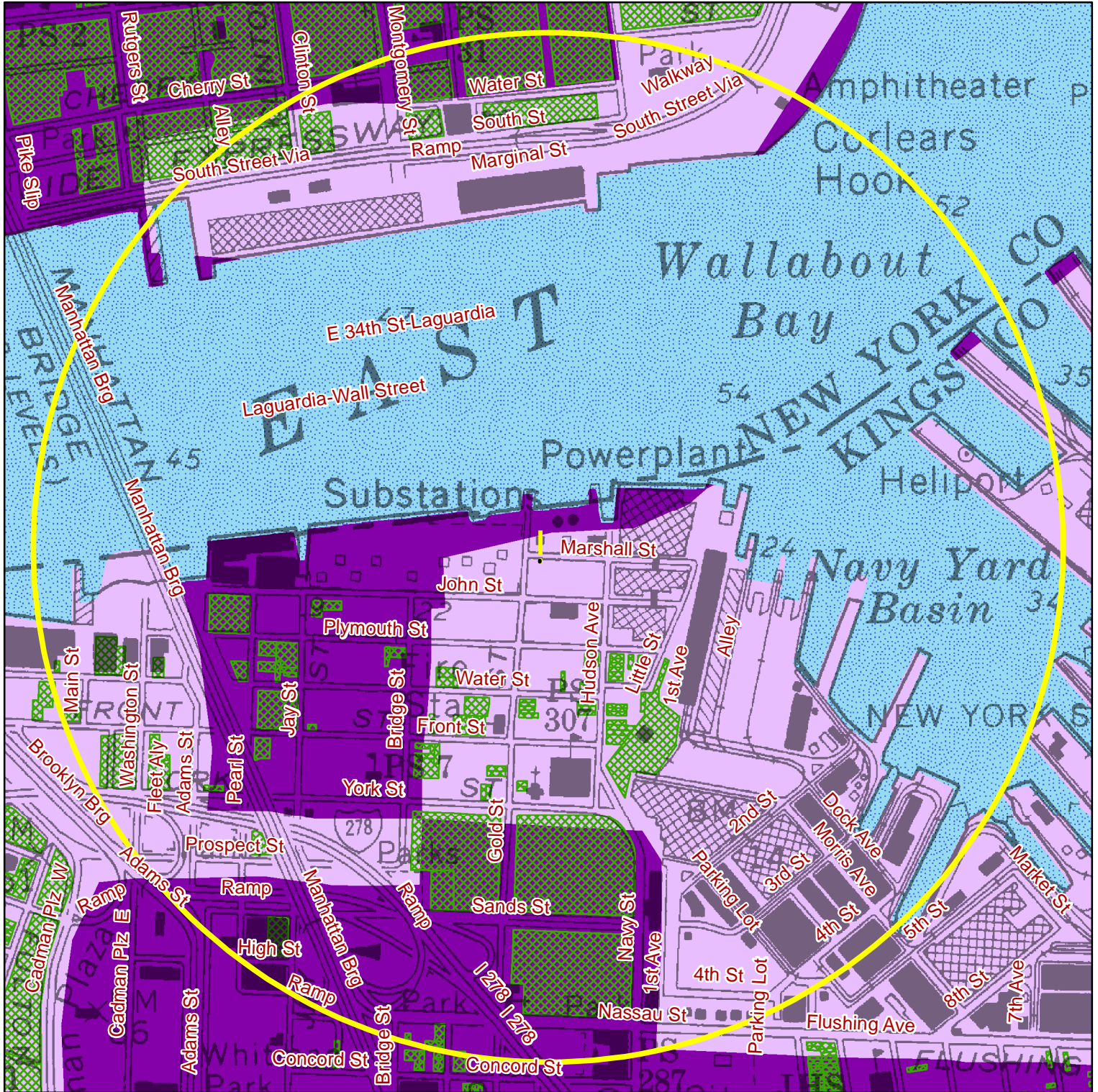


New York State Department of
 Environmental Conservation
 Office of Environmental Justice
 625 Broadway, 14th Floor
 Albany, New York 12233-1500
 (518) 402-8556
 ej@gw.dec.state.ny.us



Figure 6: Hudson Avenue Station

Potential Environmental Justice Areas and residential parcels Within one half mile of Con Ed Hudson Avenue Station peak load generators, 1-11 Hudson Avenue, Brooklyn, NY 11201 DEC Facility No. 2-6101-00042




This computer representation has been compiled from supplied data or information that has not been verified by EPA or NYSDEC. The data is offered here as a general representation only and is not to be used for commercial purposes without verification by an independent professional qualified to verify such data or information.

Neither EPA nor NYSDEC guarantee the accuracy, completeness, or timeliness of the information shown and shall not be liable for any loss or injury resulting from reliance.

Data Source for Potential Environmental Justice Areas: U.S. Census Bureau, 2000 U.S. Census

Legend

- Con Ed Hudson Ave Station
- One Half Mile Radius
- Residential Parcels
- Not an EJ area
- Potential EJ area
- Waterway



Scale: 1:8,500

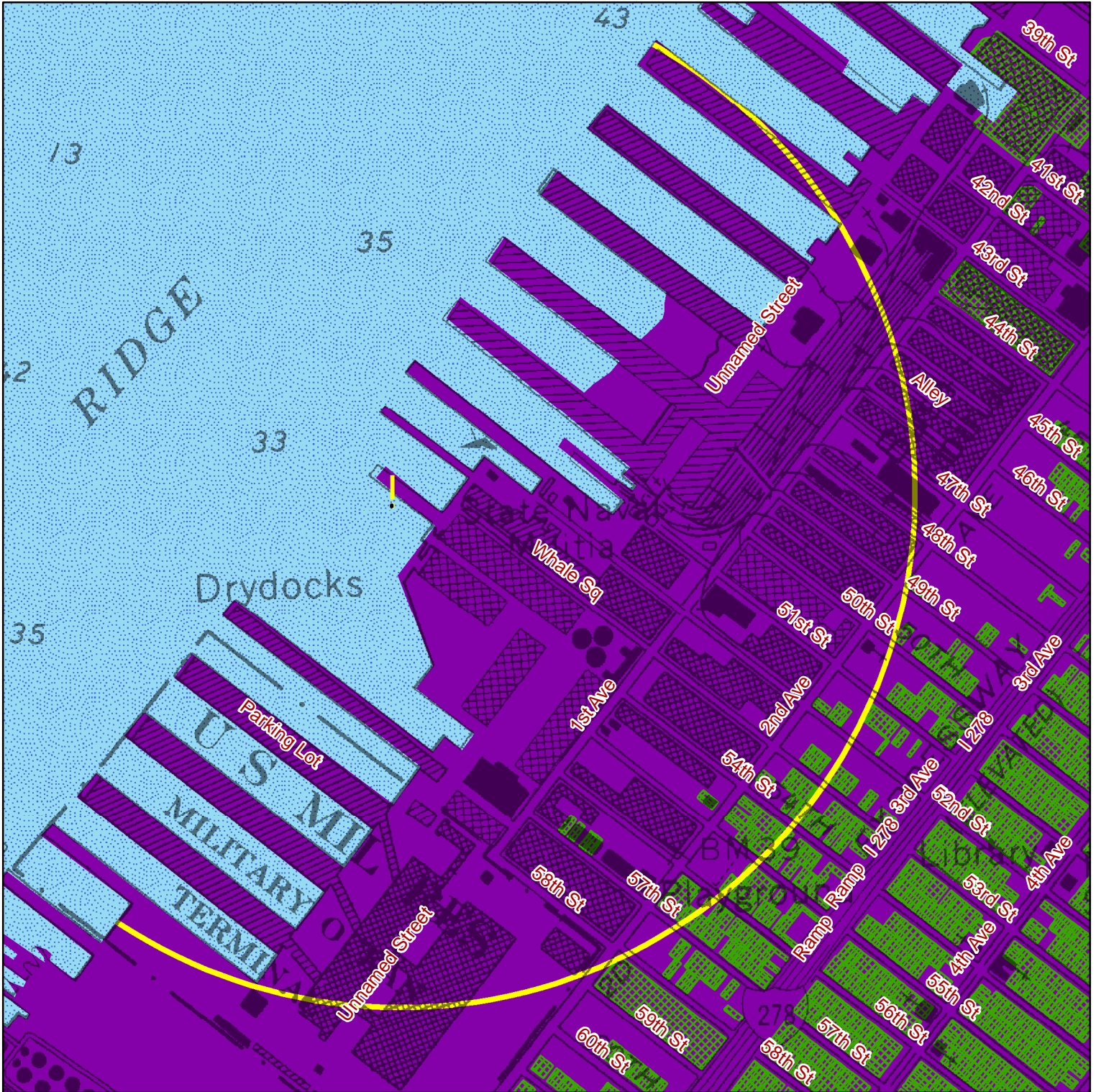


New York State Department of Environmental Conservation
Office of Environmental Justice
625 Broadway, 14th Floor
Albany, New York 12233-1500
(518) 402-8556
ej@gw.dec.state.ny.us



Figure 7: Narrows Generating Station

Potential Environmental Justice Areas and residential parcels Within one half mile of Narrows Generating Station peak load generators, 53rd Street and First Avenue, Brooklyn, NY 11232 DEC Facility No. 2-6102-00086




This computer representation has been compiled from supplied data or information that has not been verified by EPA or NYSDEC. The data is offered here as a general representation only and is not to be used for commercial purposes without verification by an independent professional qualified to verify such data or information.

Neither EPA nor NYSDEC guarantee the accuracy, completeness, or timeliness of the information shown and shall not be liable for any loss or injury resulting from reliance.

Data Source for Potential Environmental Justice Areas:
 U.S. Census Bureau, 2000 U.S. Census

Legend

- Narrows Generating Station
- One Half Mile Radius
- Residential Parcels
- Not an EJ area
- Potential EJ area
- Waterway



Scale: 1:8,500

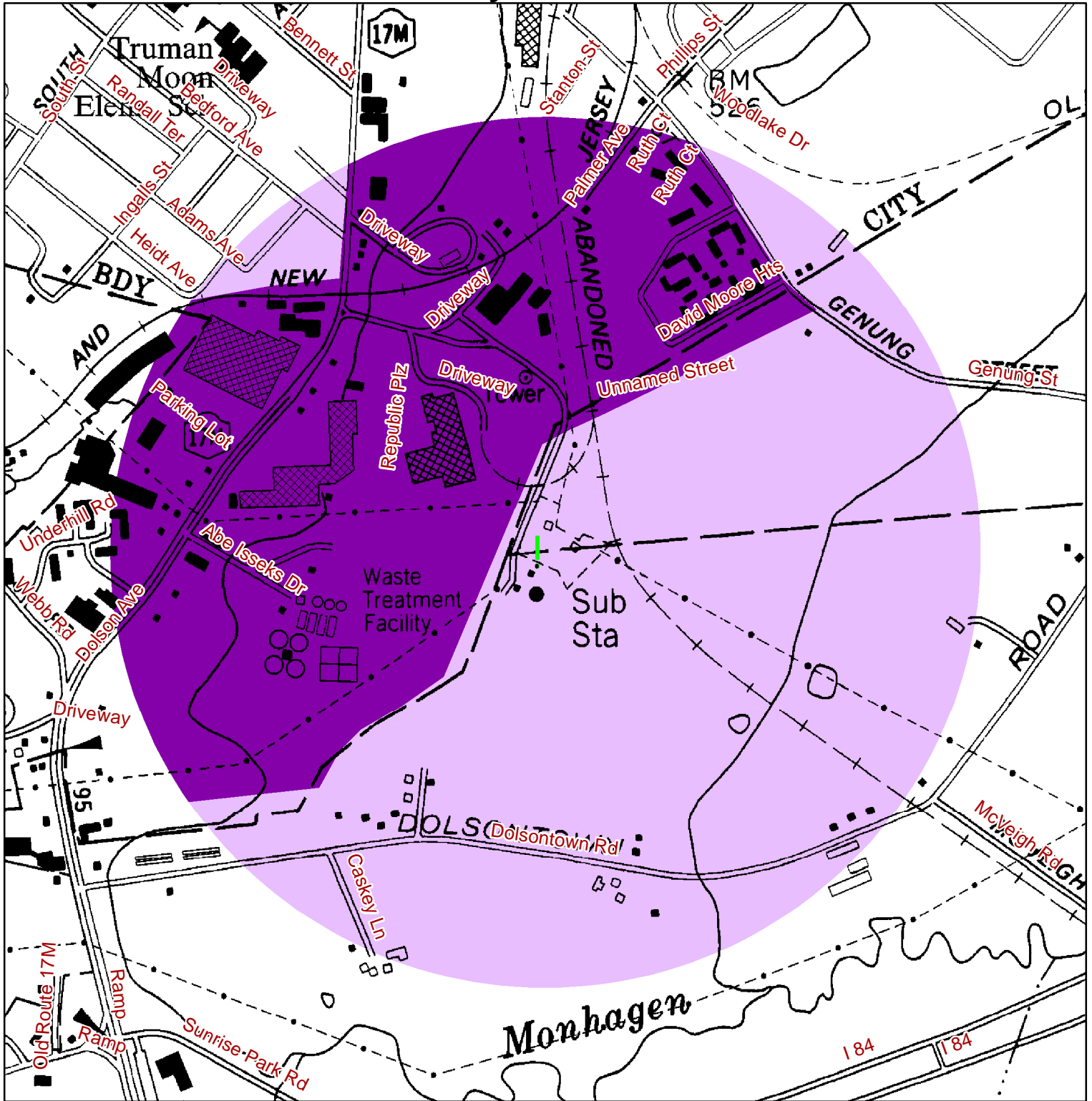


New York State Department of
 Environmental Conservation
 Office of Environmental Justice
 625 Broadway, 14th Floor
 Albany, New York 12233-1500
 (518) 402-8556
 ej@gw.dec.state.ny.us



Figure 8: Shoemaker Facility

Potential Environmental Justice Areas within one half mile of Shoemaker Gas Turbine Facility, 71 Dolson Ave., Middletown, NY 10940 DEC Facility No. 3-3309-00040






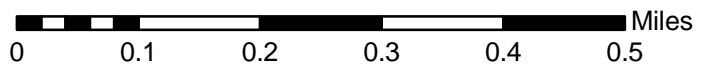
This computer representation has been compiled from supplied data or information that has not been verified by EPA or NYSDEC. The data is offered here as a general representation only and is not to be used for commercial purposes without verification by an independent professional qualified to verify such data or information.

Neither EPA nor NYSDEC guarantee the accuracy, completeness, or timeliness of the information shown and shall not be liable for any loss or injury resulting from reliance.

Data Source for Potential Environmental Justice Areas: U.S. Census Bureau, 2000 U.S. Census

Legend

-  Shoemaker Gas Turbine Facility
-  Not an EJ area
-  Potential EJ area



Scale: 1:10,000



New York State Department of Environmental Conservation
Office of Environmental Justice
625 Broadway, 14th Floor
Albany, New York 12233-1500
(518) 402-8556
ej@gw.dec.state.ny.us

