






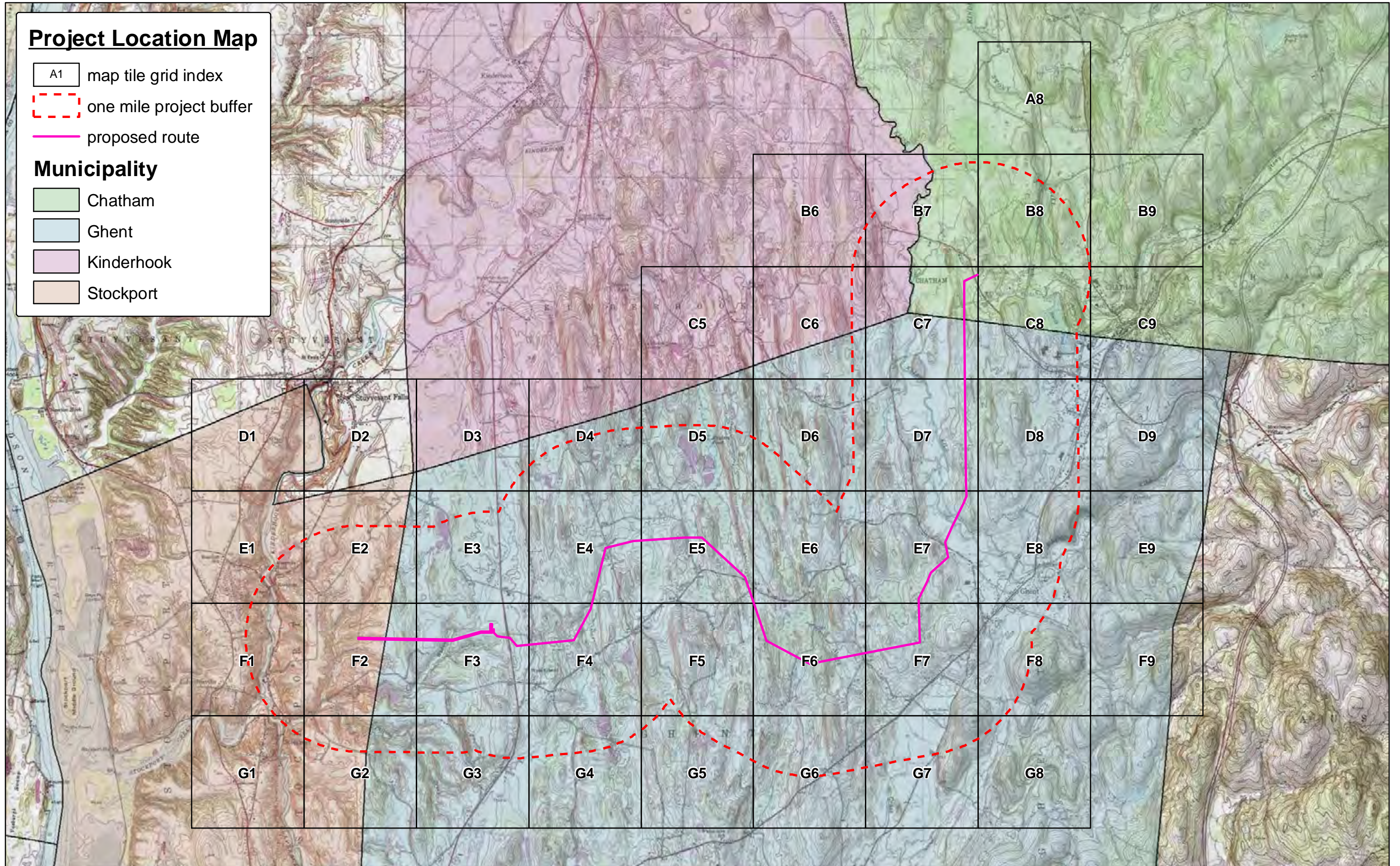


Project Location Map

-  A1 map tile grid index
-  one mile project buffer
-  proposed route

Municipality

-  Chatham
-  Ghent
-  Kinderhook
-  Stockport



[N/A]

[N/A]

A8

Columbia County Transmission Line

Resource Location Map: B7

Symbology

Resource Aged 50+ Years

- Immediately Adjacent to Viewshed
- Within Viewshed
- Identified During URS Survey*
- Not Visible

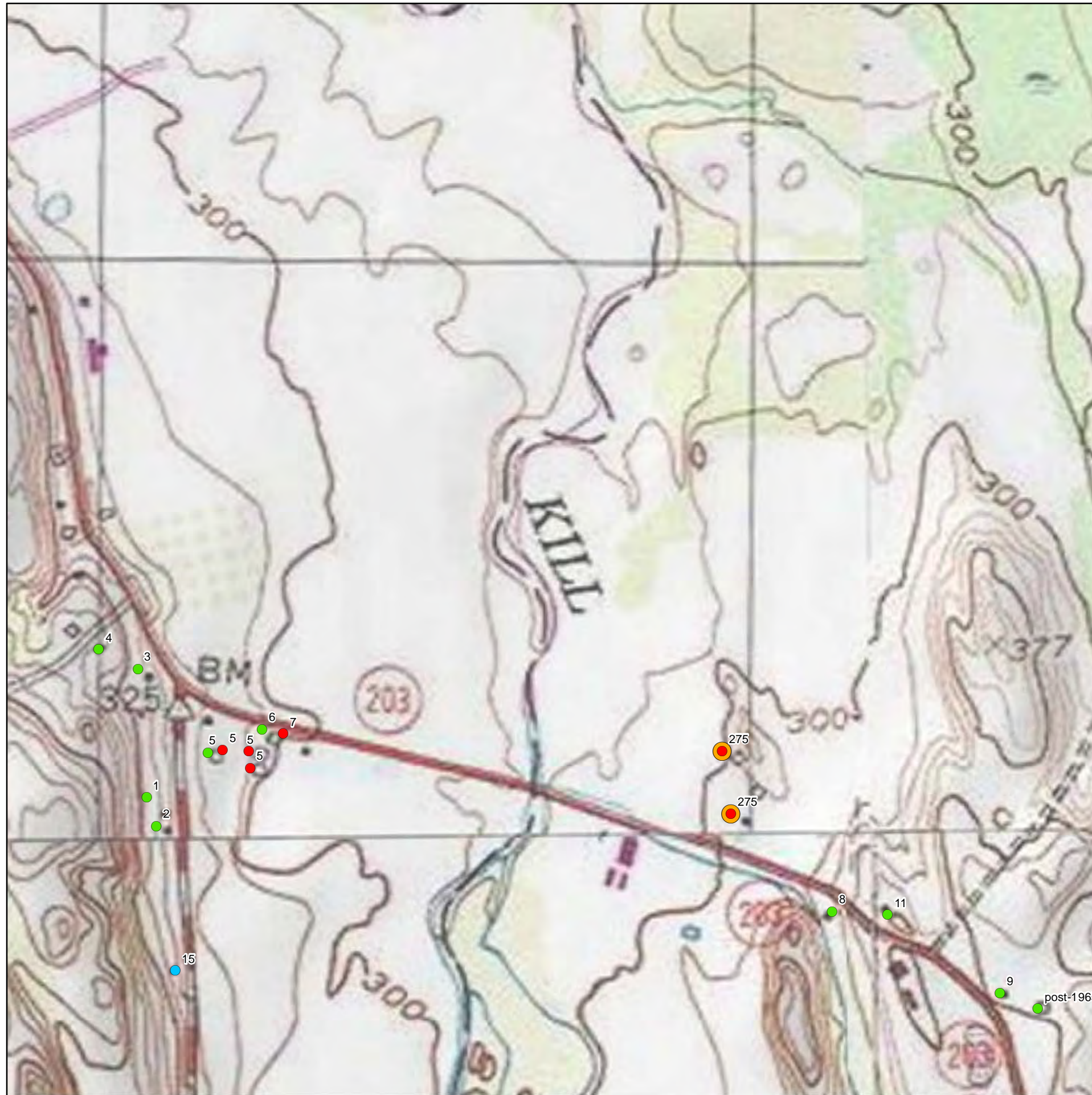
— Proposed Route

Resource map: E8/F8 Detail View

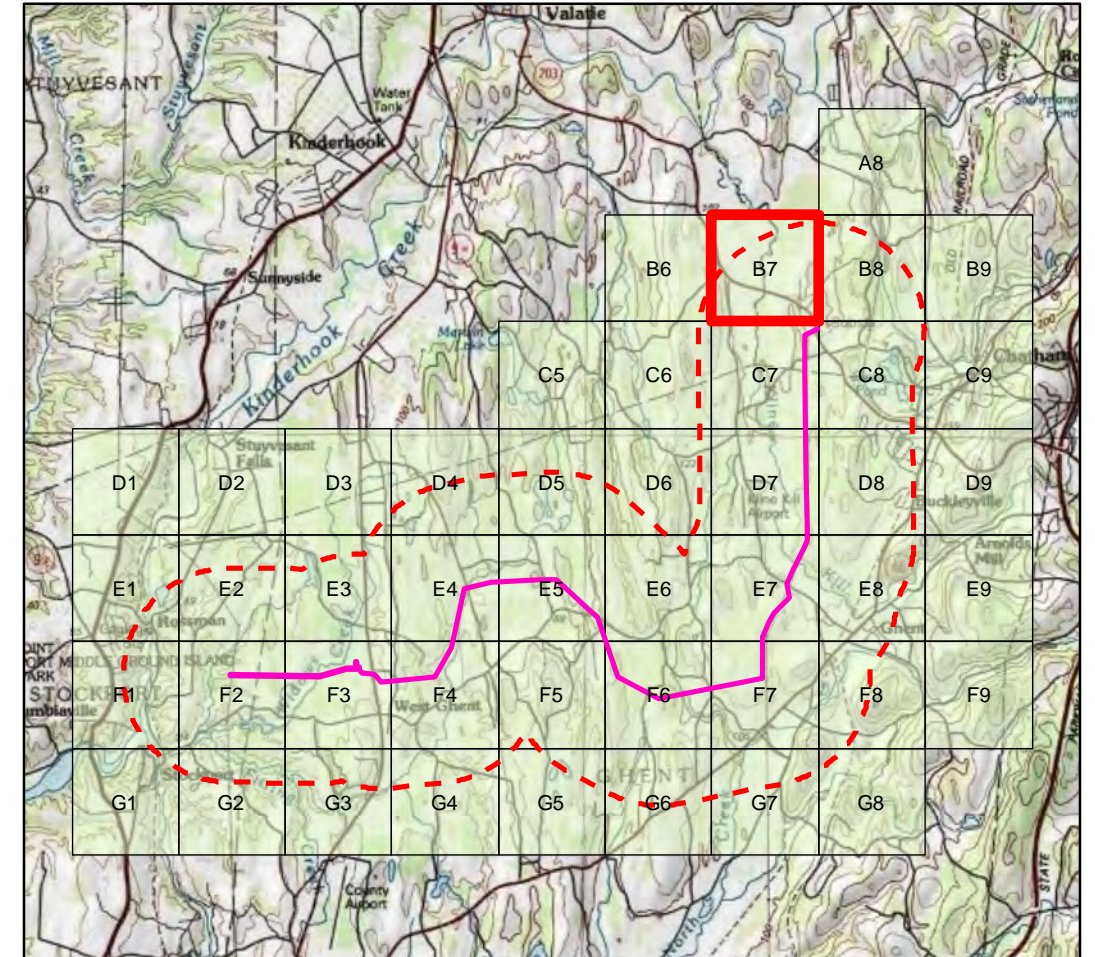
* Not in Burns & McDonnell Historic Imagery Review

0 500 1,000 2,000 Feet

0 0.125 0.25 0.5 Miles



B8



B6

C6

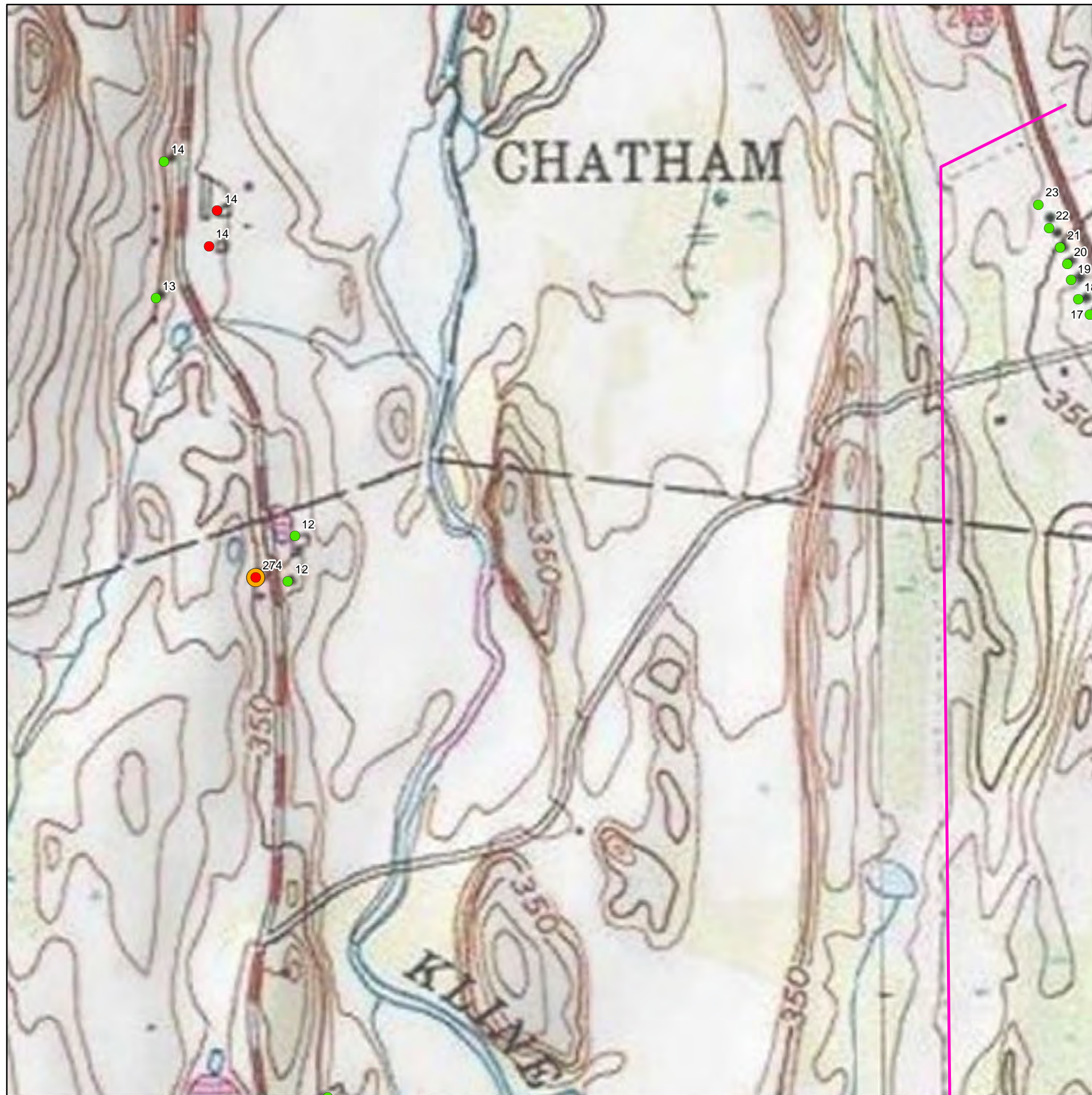
C7

C8

B6

B7

B8



Columbia County Transmission Line

Resource Location Map: C7

Symbology

Resource Aged 50+ Years

- Immediately Adjacent to Viewshed
- Within Viewshed
- Identified During URS Survey*
- Not Visible

— Proposed Route

Resource map: E8/F8 Detail View

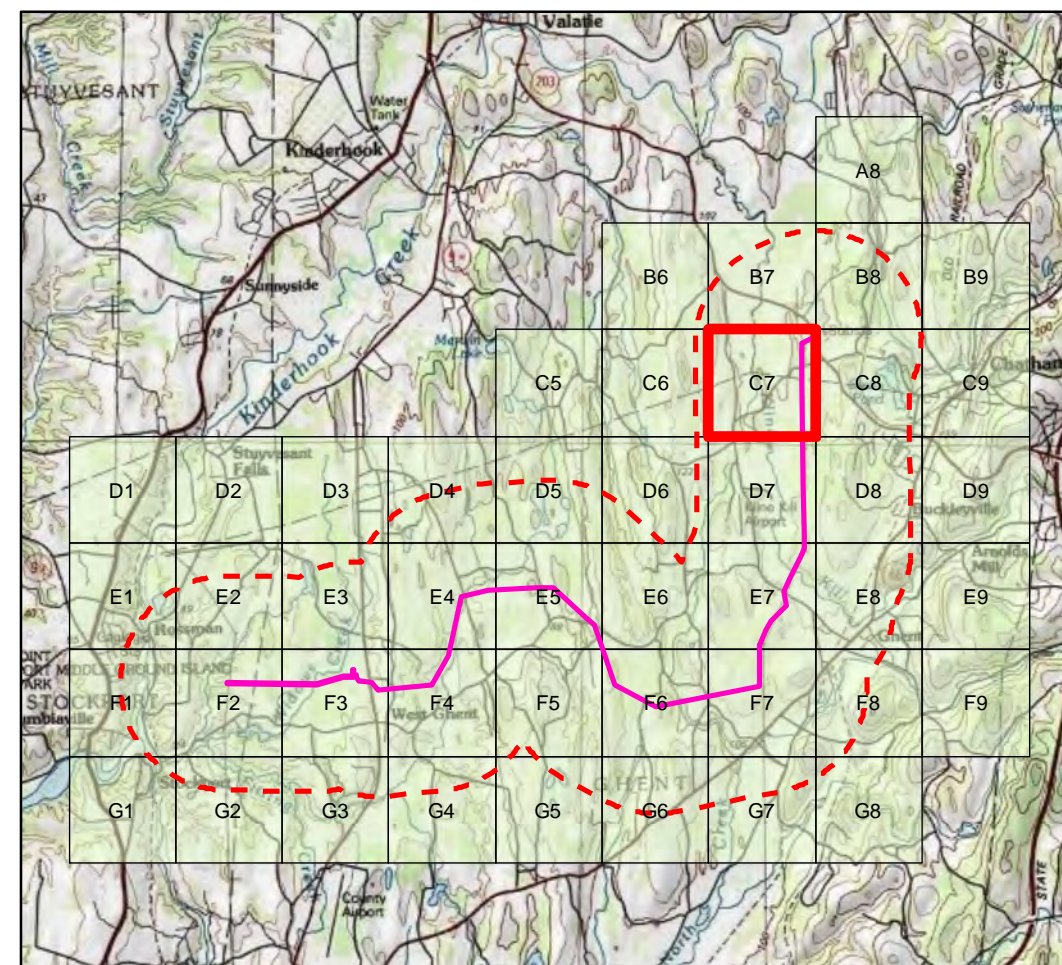
* Not in Burns & McDonnell Historic Imagery Review

0 500 1,000 2,000 Feet

0 0.125 0.25 0.5 Miles

C6

C8



D6

D7

D8

C5

C6

C7

Columbia County Transmission Line

Resource Location Map: D6

Symbology

Resource Aged 50+ Years

- Immediately Adjacent to Viewshed
- Within Viewshed
- Identified During URS Survey*
- Not Visible

— Proposed Route

Resource map: E8/F8 Detail View

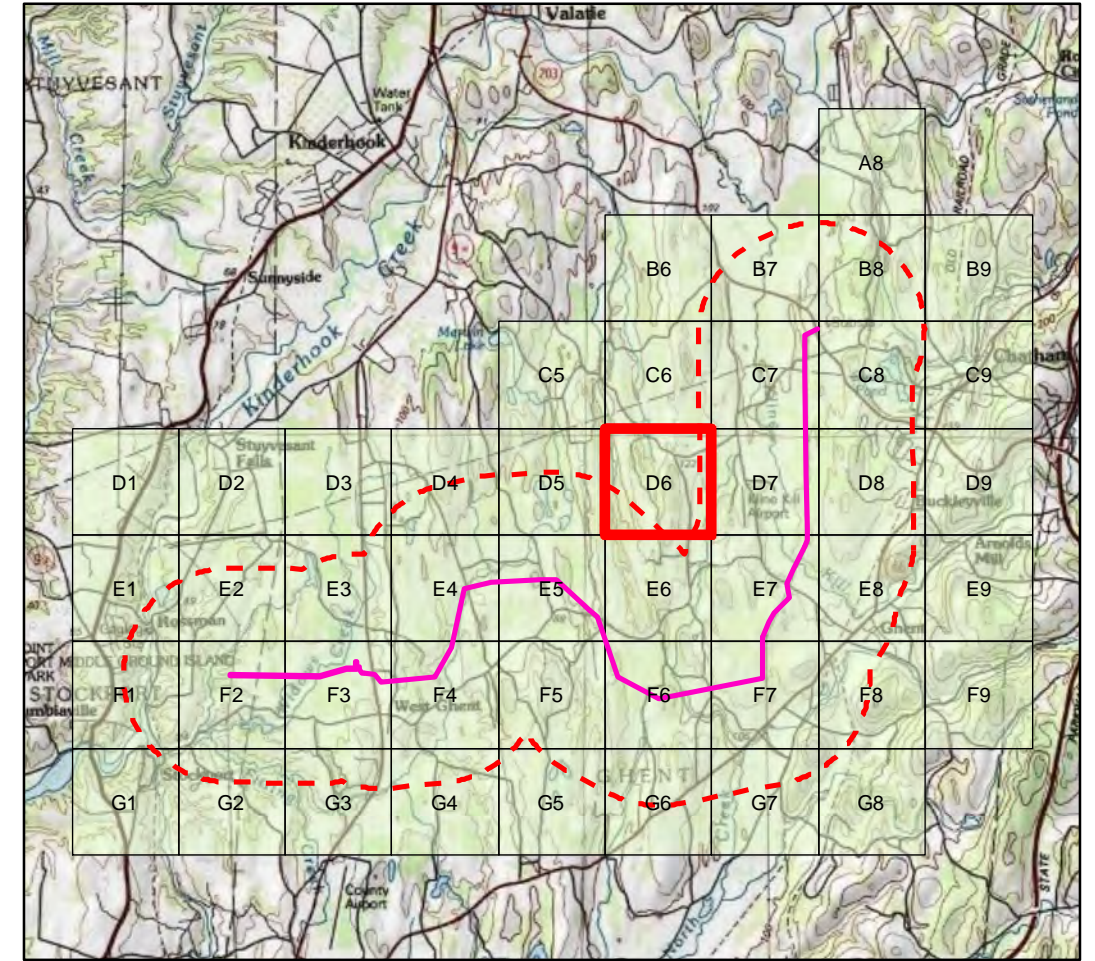
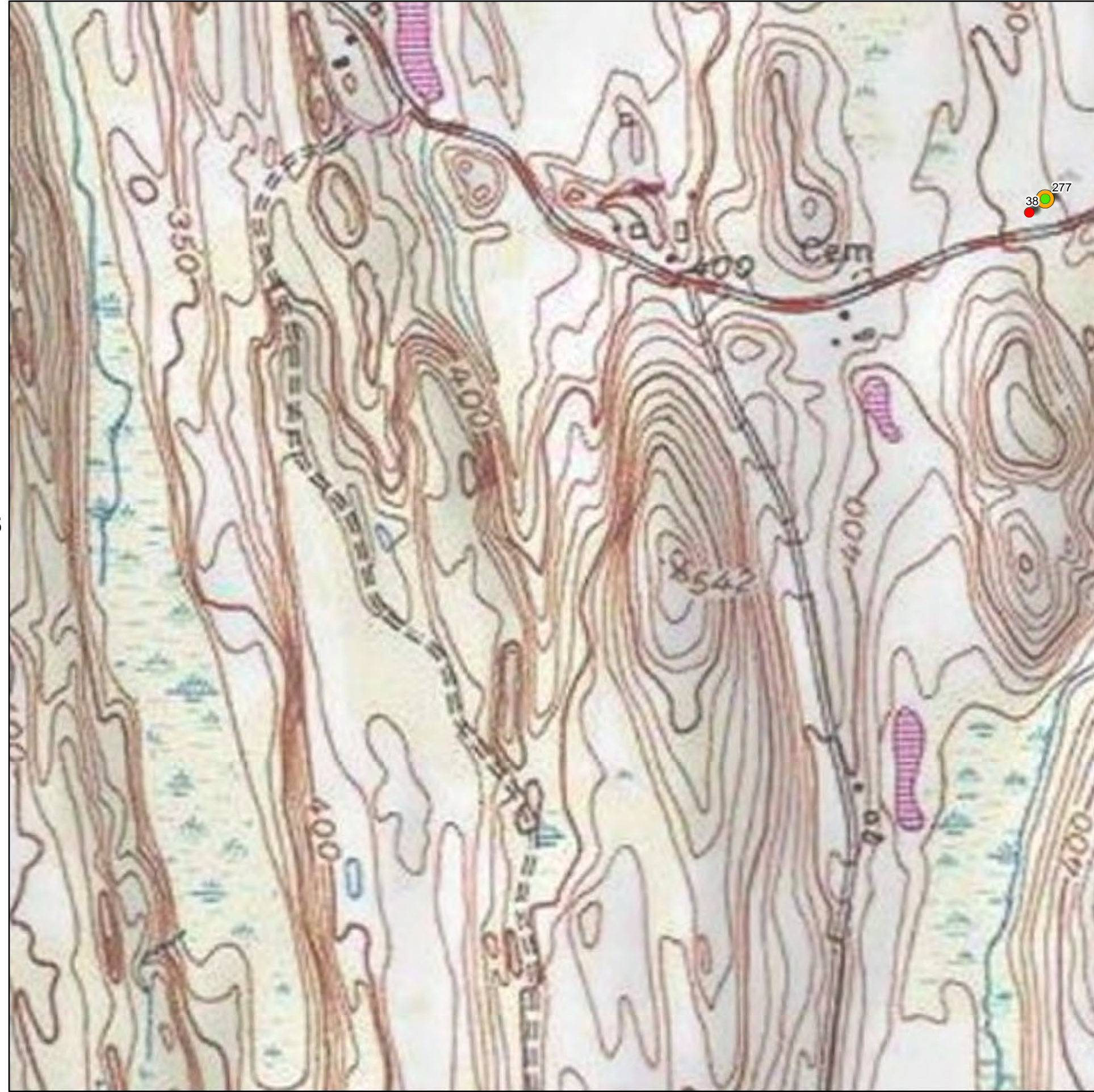
* Not in Burns & McDonnell Historic Imagery Review

0 500 1,000 2,000 Feet

0 0.125 0.25 0.5 Miles

D5

D7



E5

E6

E7

C6

C7

C8



Columbia County Transmission Line

Resource Location Map: D7

Symbology

Resource Aged 50+ Years

- Immediately Adjacent to Viewshed
- Within Viewshed
- Identified During URS Survey*
- Not Visible

— Proposed Route

Resource map: E8/F8 Detail View

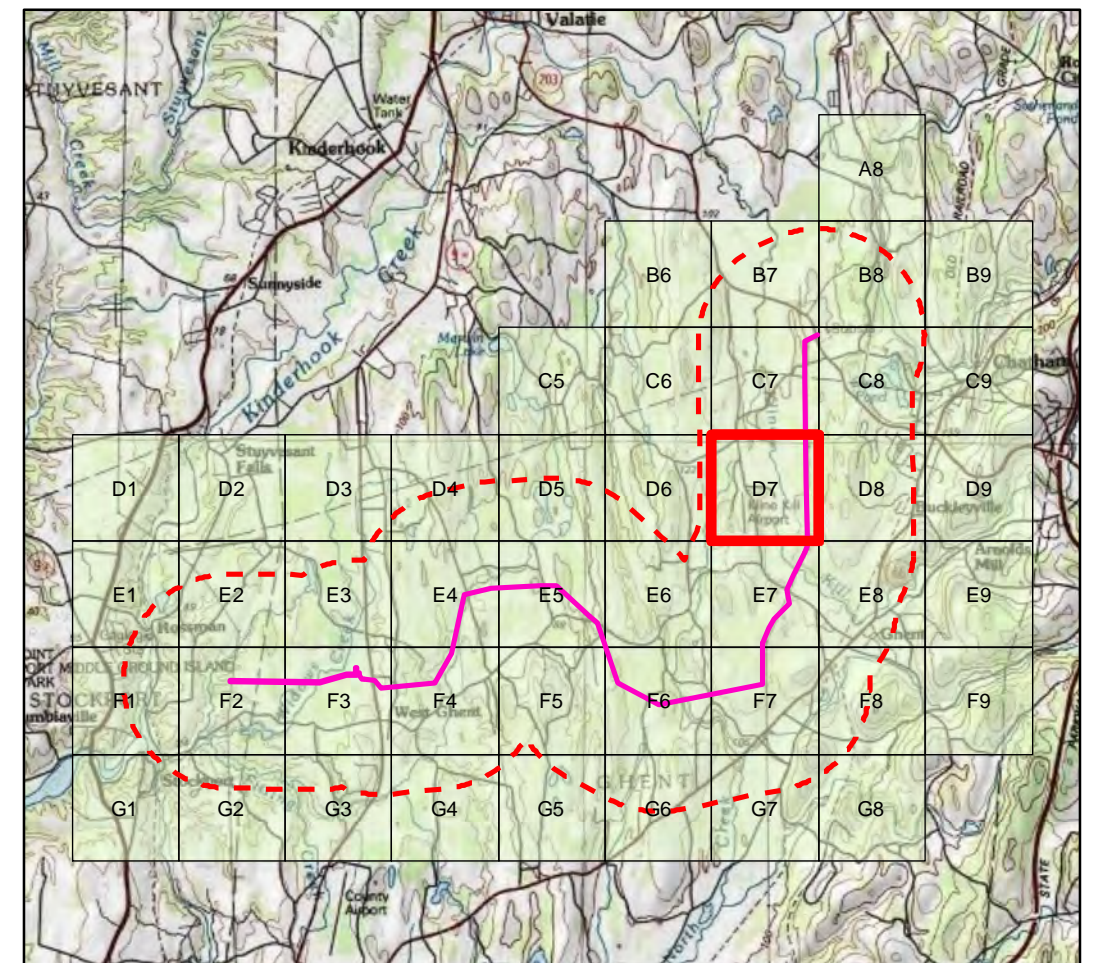
* Not in Burns & McDonnell Historic Imagery Review

0 500 1,000 2,000 Feet

0 0.125 0.25 0.5 Miles

D6

D8



E6

E7

E8

C7

C8

C9

Columbia County Transmission Line

Resource Location Map: D8

Symbology

Resource Aged 50+ Years

- Immediately Adjacent to Viewshed
- Within Viewshed
- Identified During URS Survey*
- Not Visible

— Proposed Route

Resource map: E8/F8 Detail View

* Not in Burns & McDonnell Historic Imagery Review

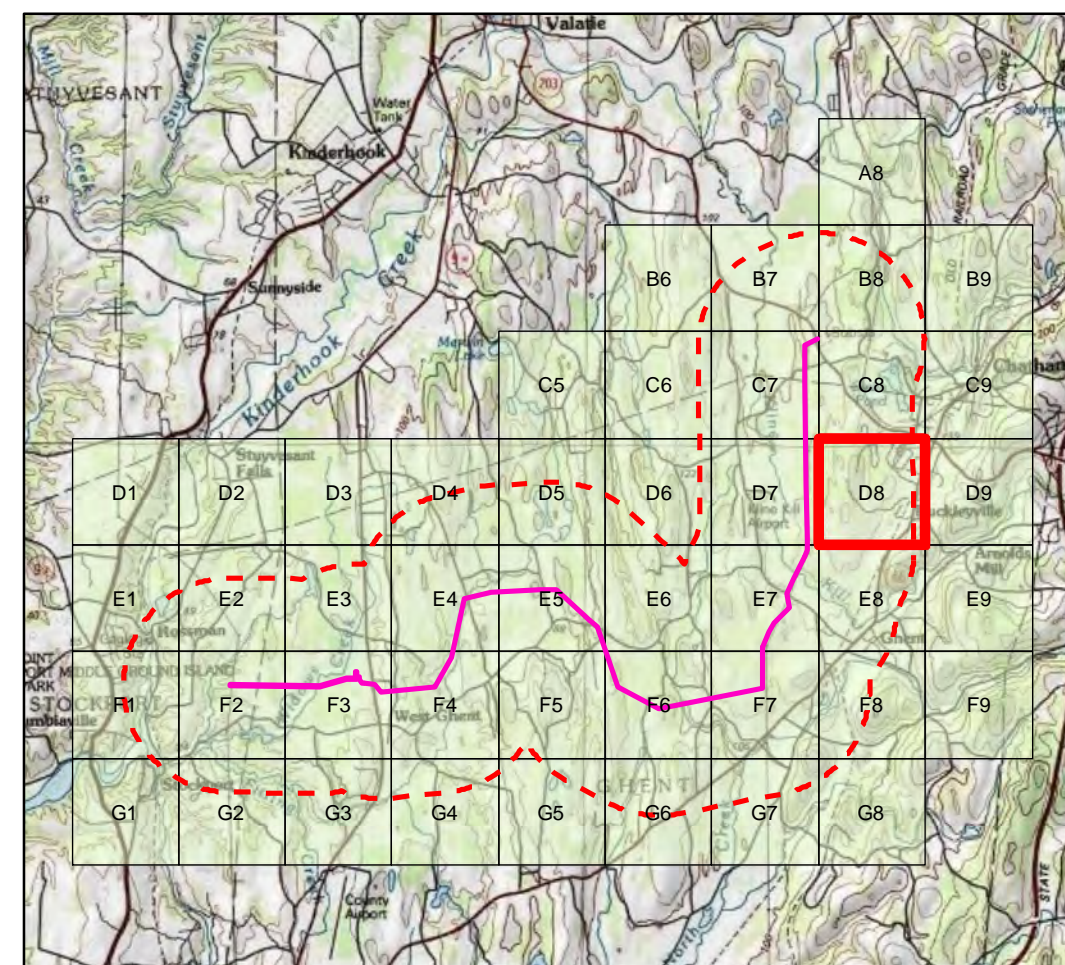
0 500 1,000 2,000 Feet

0 0.125 0.25 0.5 Miles



D7

D9



E7

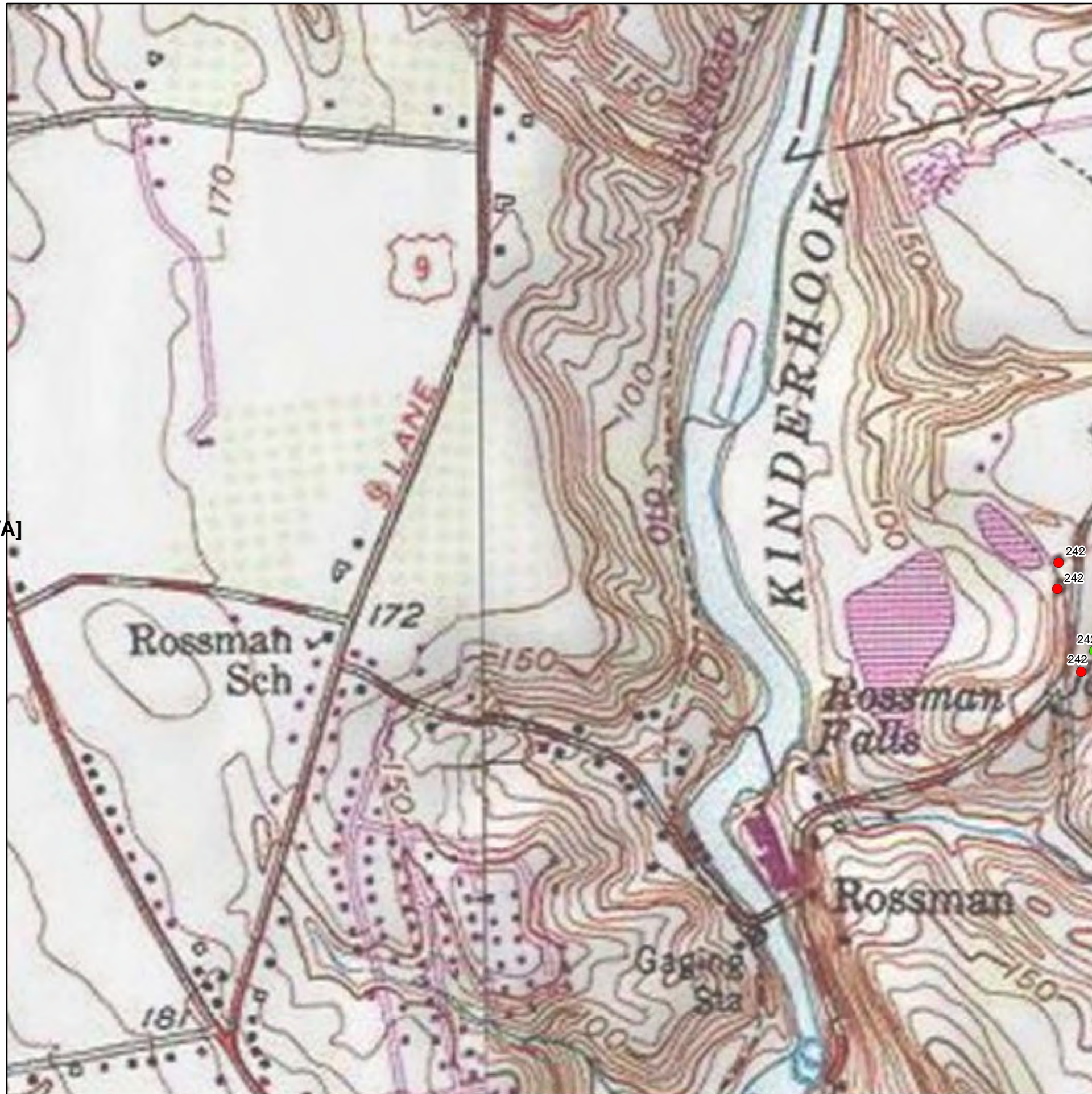
E8

E9

[N/A]

D1

D2



Columbia County Transmission Line

Resource Location Map: E1

Symbology

Resource Aged 50+ Years

- Immediately Adjacent to Viewshed
- Within Viewshed
- Identified During URS Survey*
- Not Visible

— Proposed Route

Resource map: E8/F8 Detail View

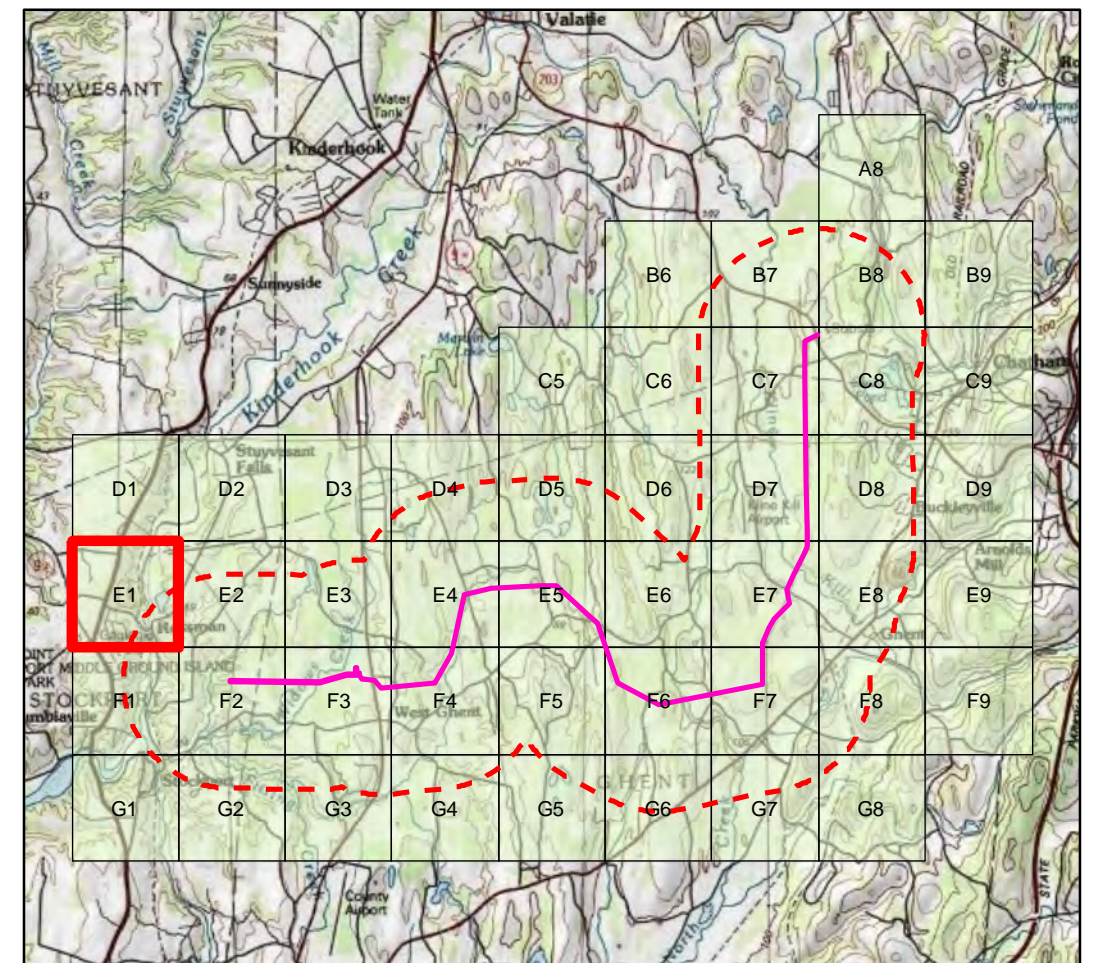
* Not in Burns & McDonnell Historic Imagery Review

0 500 1,000 2,000 Feet

0 0.125 0.25 0.5 Miles

[N/A]

E2



[N/A]

F1

F2

D1

D2

D3

Columbia County Transmission Line

Resource Location Map: E2

Symbology

Resource Aged 50+ Years

- Immediately Adjacent to Viewshed
- Within Viewshed
- Identified During URS Survey*
- Not Visible

— Proposed Route

Resource map: E8/F8 Detail View

* Not in Burns & McDonnell Historic Imagery Review

0 500 1,000 2,000 Feet

0 0.125 0.25 0.5 Miles

E1

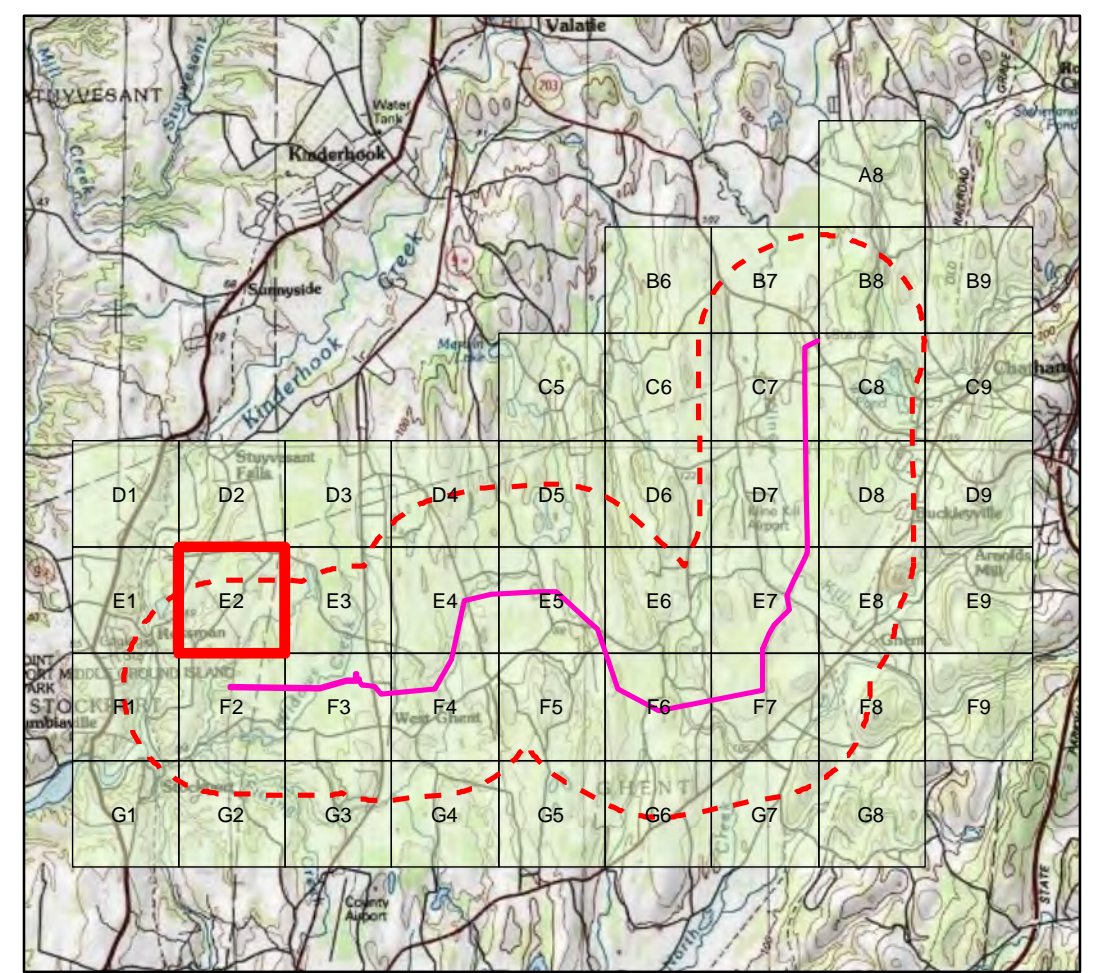
E3



F1

F2

F3



D2

D3

D4

Columbia County Transmission Line

Resource Location Map: E3

Symbology

Resource Aged 50+ Years

- Immediately Adjacent to Viewshed
- Within Viewshed
- Identified During URS Survey*
- Not Visible

— Proposed Route

Resource map: E8/F8 Detail View

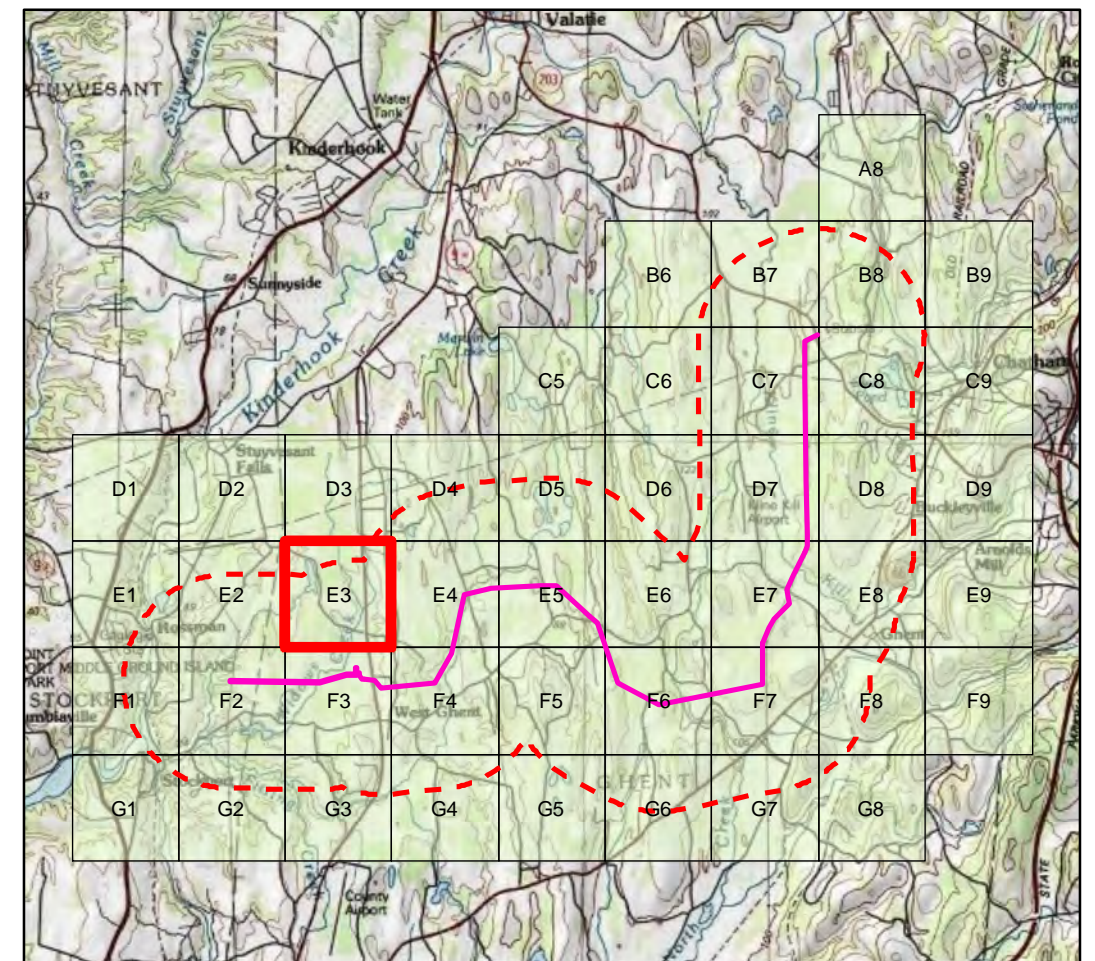
* Not in Burns & McDonnell Historic Imagery Review

0 500 1,000 2,000 Feet

0 0.125 0.25 0.5 Miles

E2

E4



F2

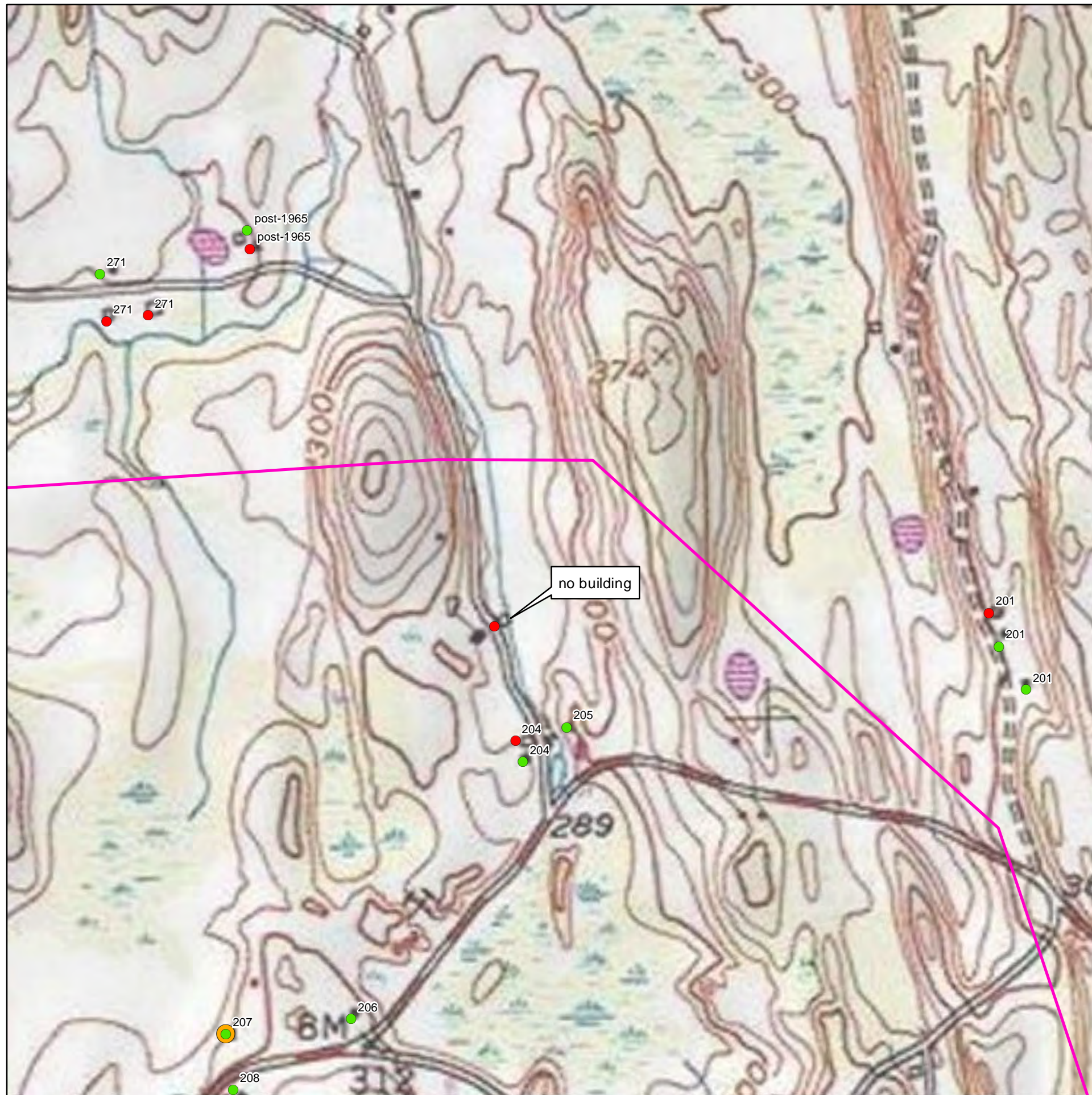
F3

F4

D4

D5

D6



E4

F4

F5

E6

F6

Columbia County Transmission Line

Resource Location Map: E5

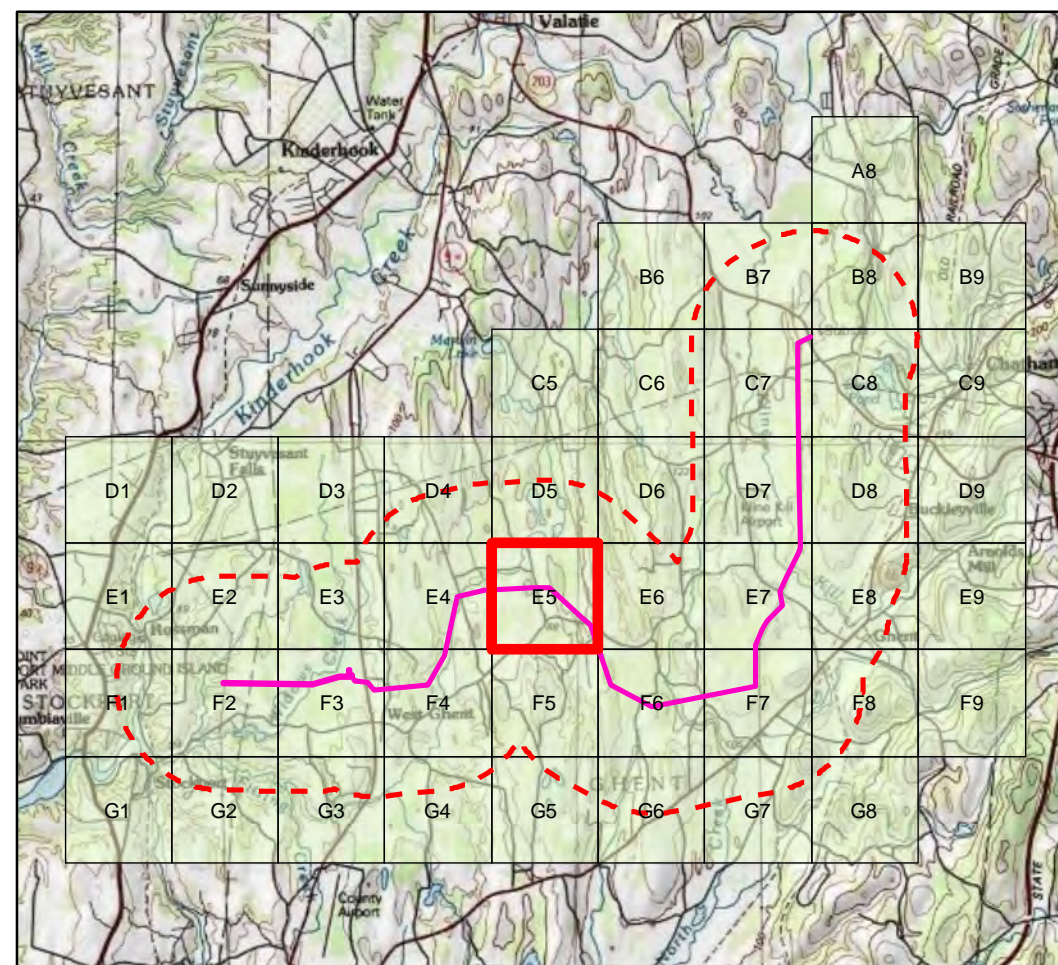
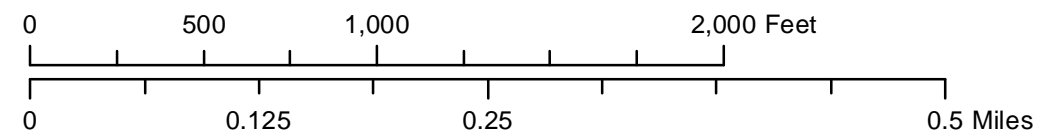
Symbology

Resource Aged 50+ Years

- Immediately Adjacent to Viewshed
- Within Viewshed
- Identified During URS Survey*
- Not Visible
- Proposed Route

Resource map: E8/F8 Detail View

* Not in Burns & McDonnell Historic Imagery Review



D5

D6

D7

Columbia County Transmission Line

Resource Location Map: E6

Symbology

Resource Aged 50+ Years

- Immediately Adjacent to Viewshed
- Within Viewshed
- Identified During URS Survey*
- Not Visible

— Proposed Route

Resource map: E8/F8 Detail View

* Not in Burns & McDonnell Historic Imagery Review

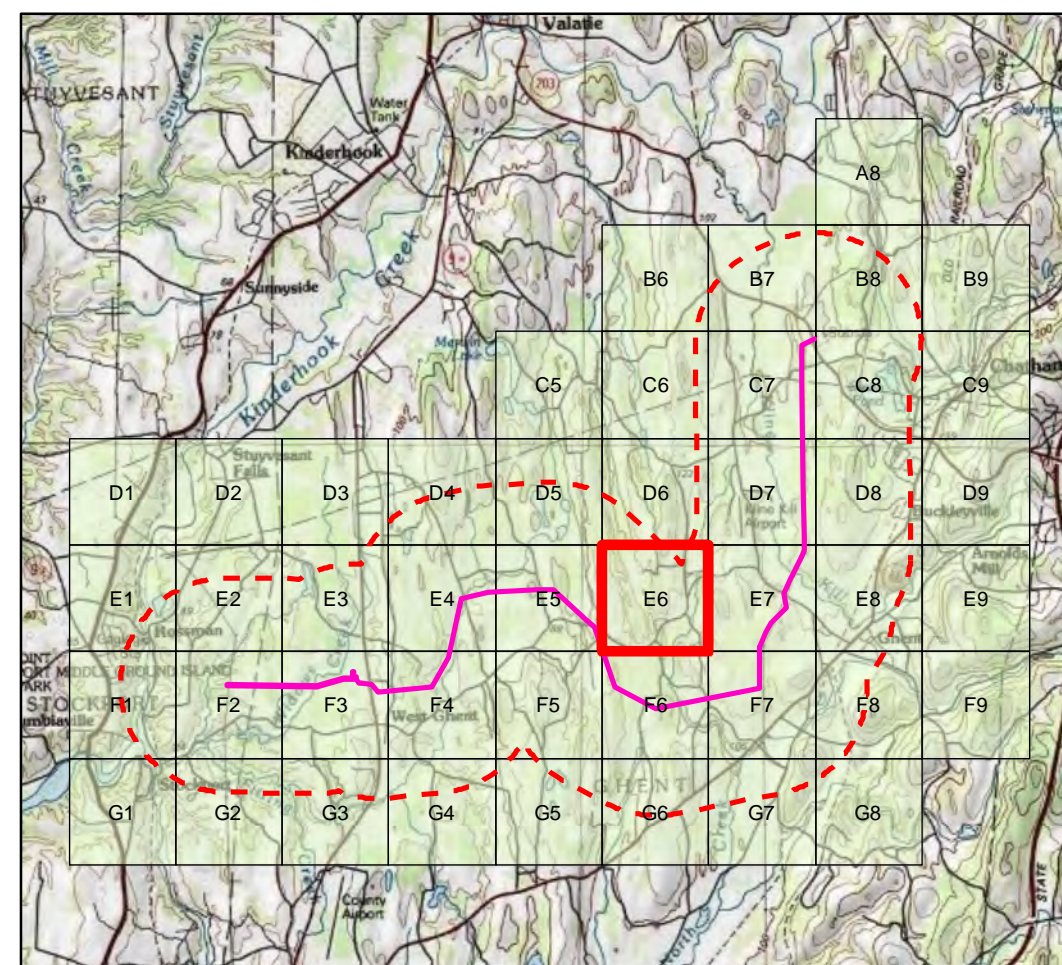
0 500 1,000 2,000 Feet

0 0.125 0.25 0.5 Miles

E5



E7



F5

F6

F7

D6

D7

D8

Columbia County Transmission Line

Resource Location Map: E7

Symbology

Resource Aged 50+ Years

- Immediately Adjacent to Viewshed
- Within Viewshed
- Identified During URS Survey*
- Not Visible

— Proposed Route

Resource map: E8/F8 Detail View

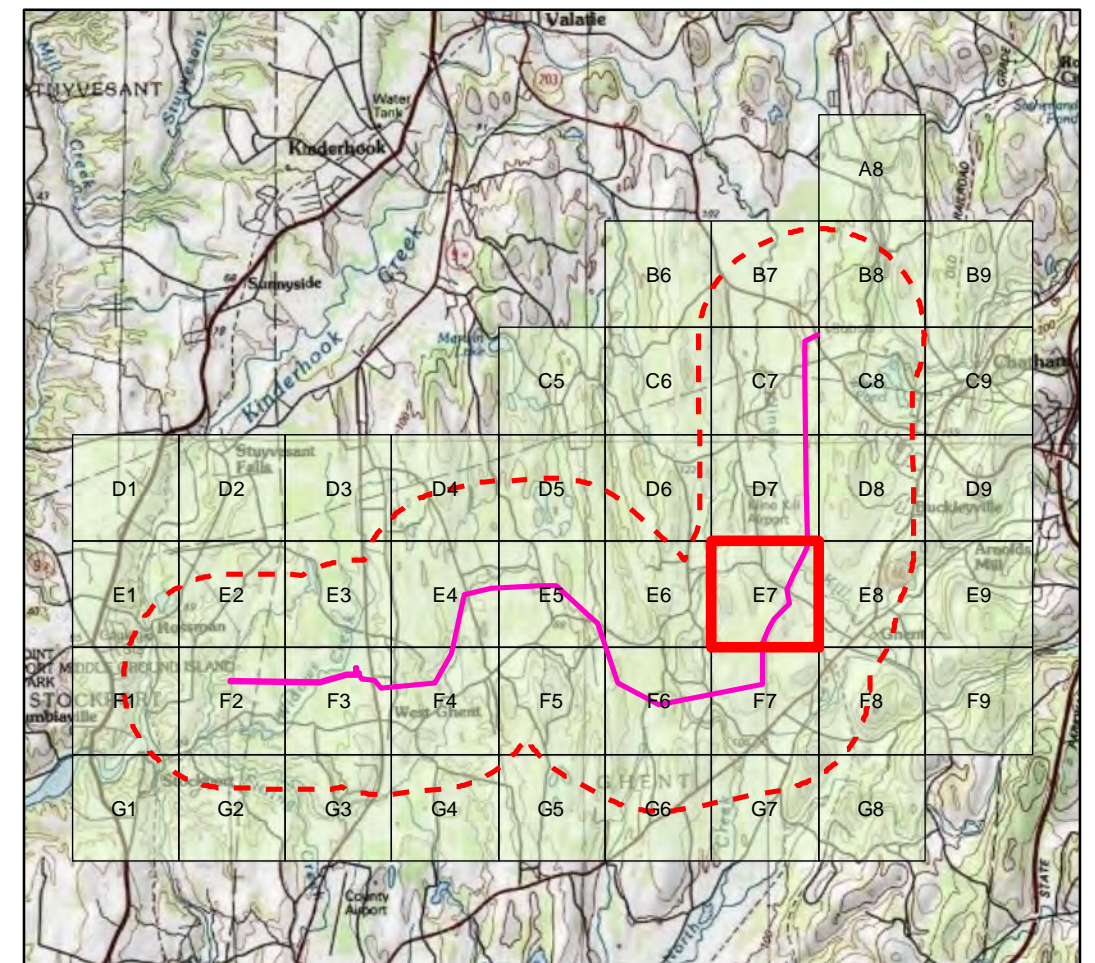
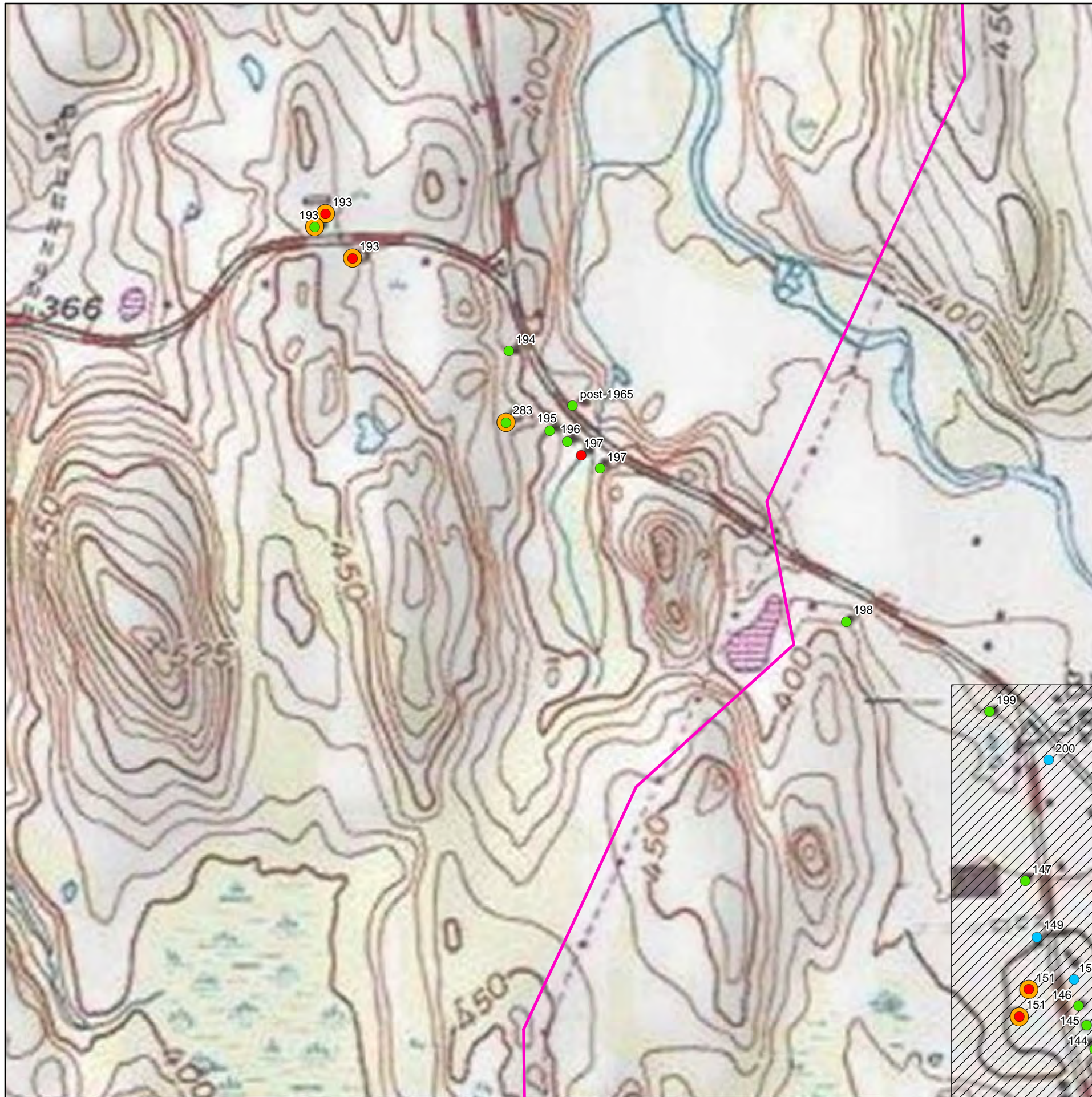
* Not in Burns & McDonnell Historic Imagery Review

0 500 1,000 2,000 Feet

0 0.125 0.25 0.5 Miles

E6

E8



F6

F7

F8

D7

D8

D9

Columbia County Transmission Line

Resource Location Map: E8

Symbology

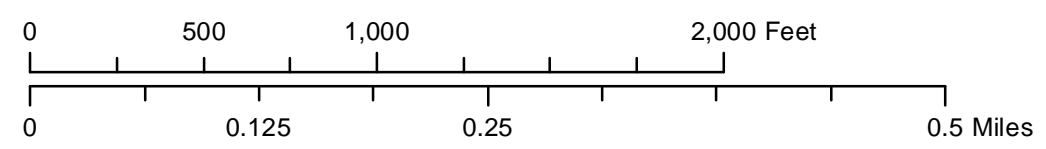
Resource Aged 50+ Years

- Immediately Adjacent to Viewshed
- Within Viewshed
- Identified During URS Survey*
- Not Visible

— Proposed Route

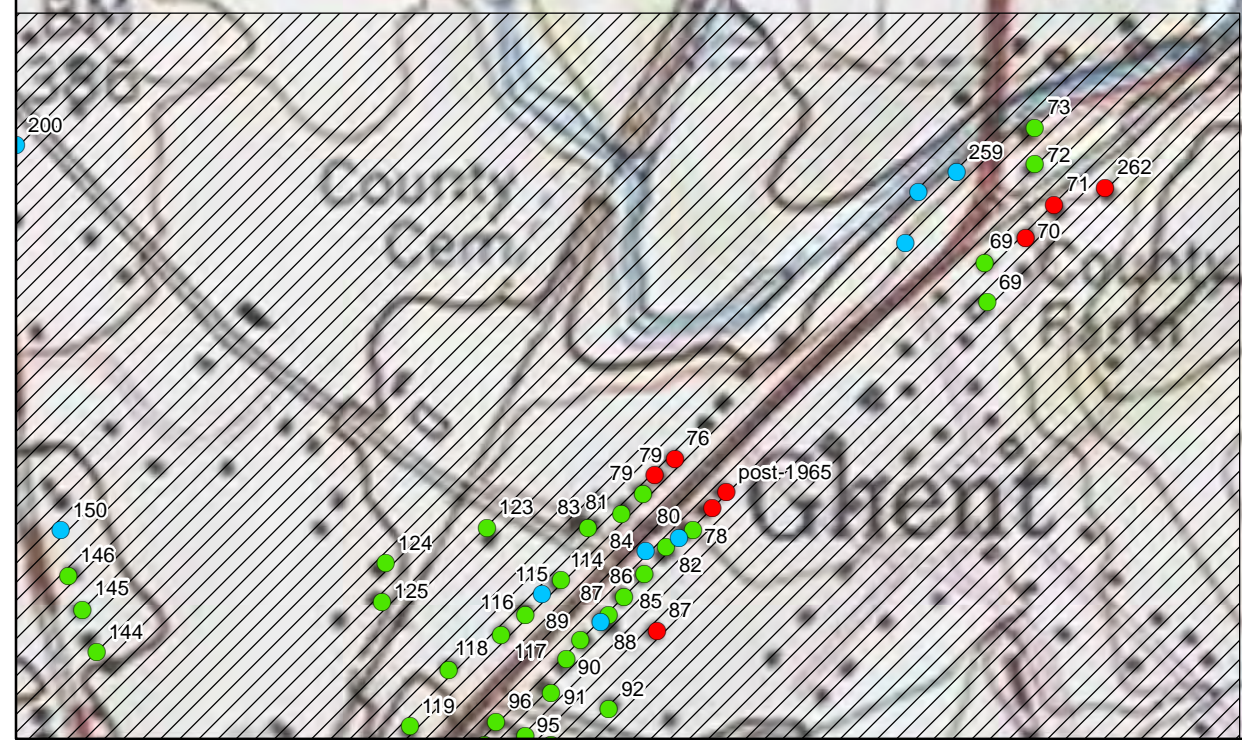
Resource map: E8/F8 Detail View

* Not in Burns & McDonnell Historic Imagery Review



E7

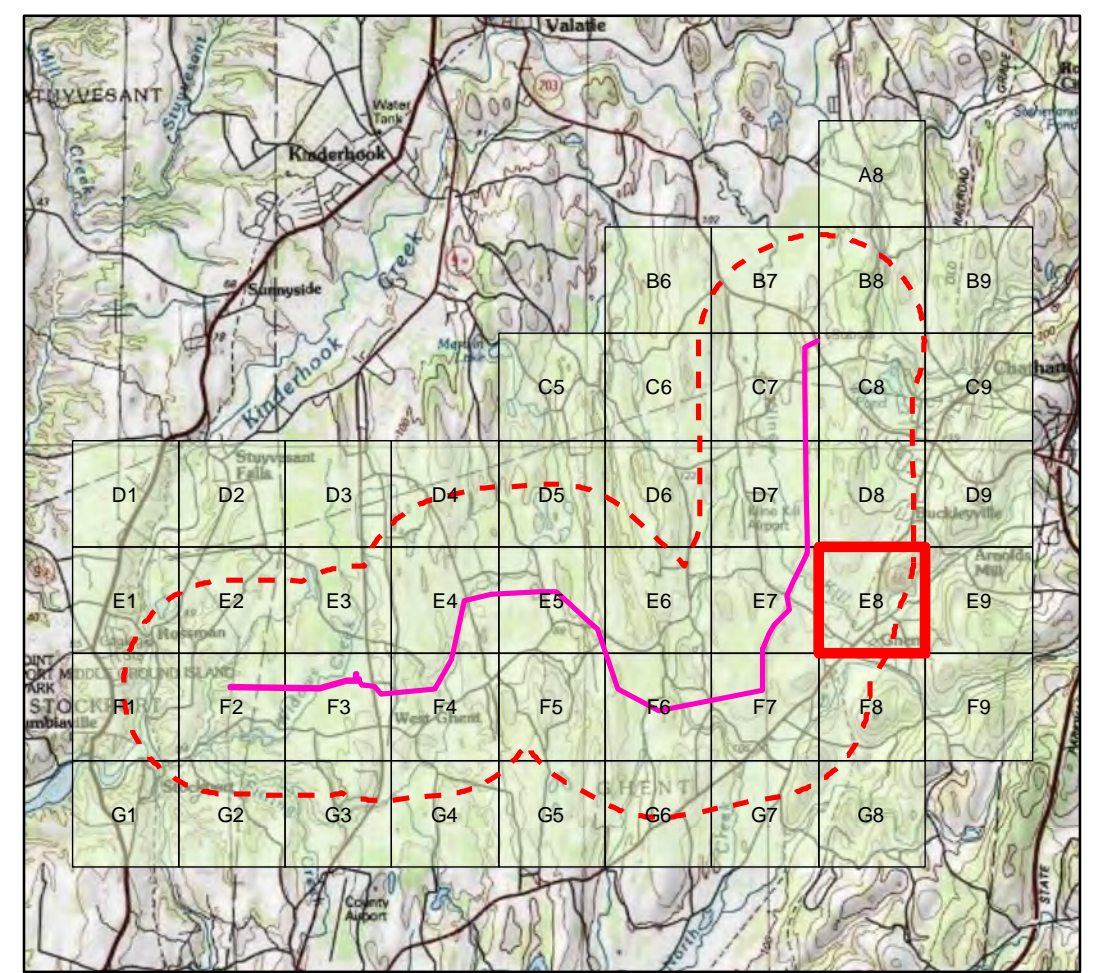
E9



F7

F8

F9



E1

E2

E3

Columbia County Transmission Line

Resource Location Map: F2

Symbology

Resource Aged 50+ Years

- Immediately Adjacent to Viewshed
- Within Viewshed
- Identified During URS Survey*
- Not Visible

— Proposed Route

Resource map: E8/F8 Detail View

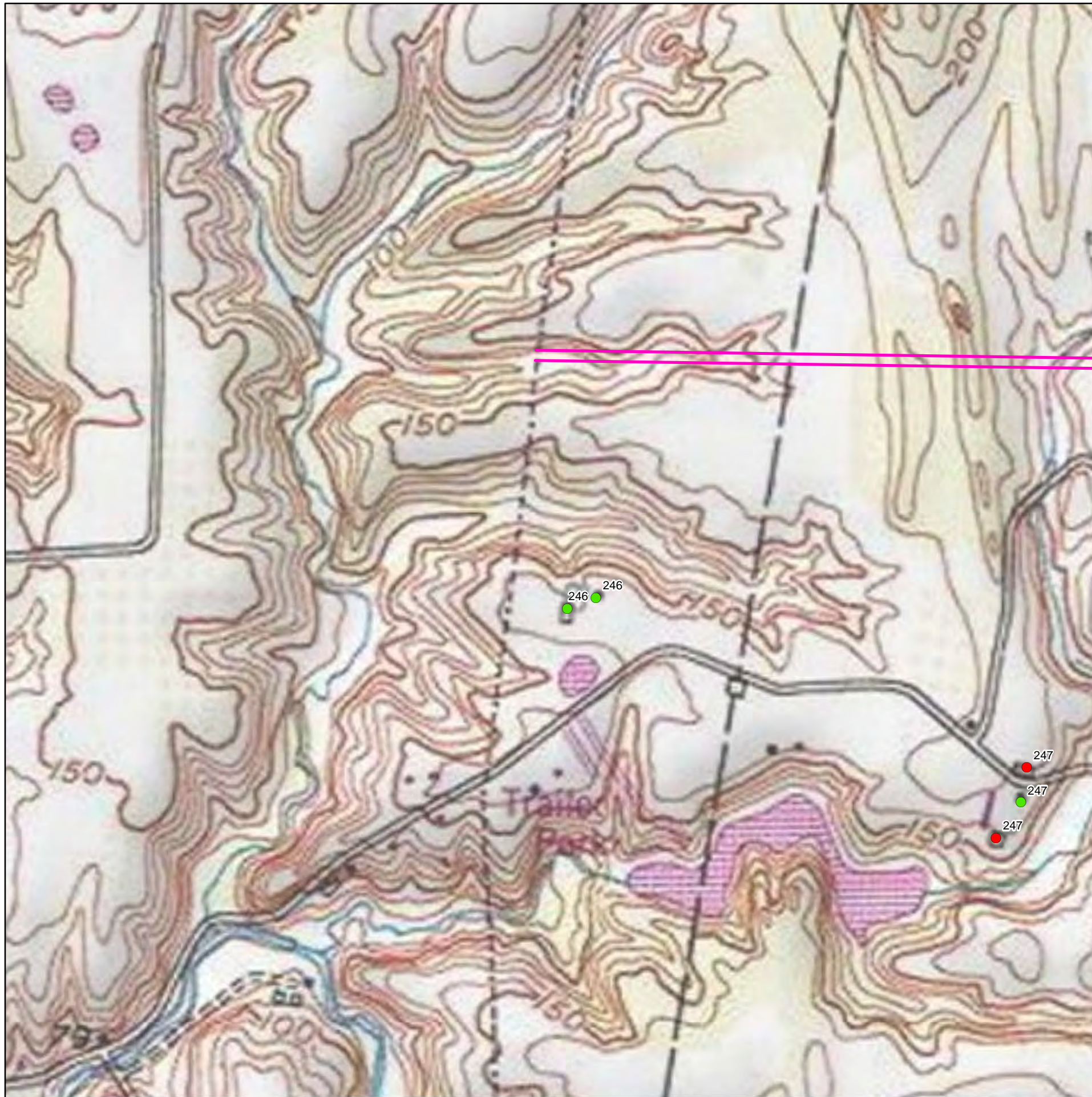
* Not in Burns & McDonnell Historic Imagery Review

0 500 1,000 2,000 Feet

0 0.125 0.25 0.5 Miles

F1

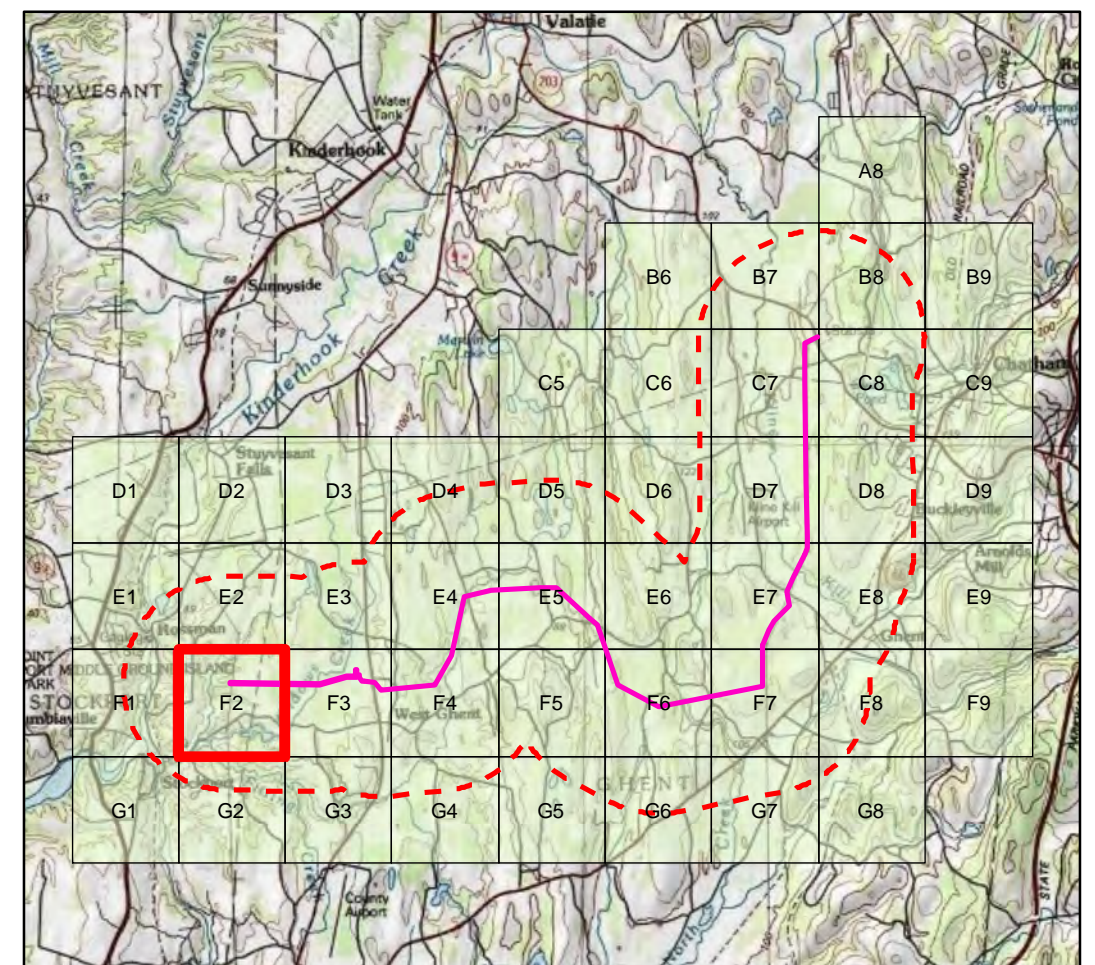
F3



G1

G2

G3



E2

E3

E4



Columbia County Transmission Line

Resource Location Map: F3

Symbology

Resource Aged 50+ Years

- Immediately Adjacent to Viewshed
- Within Viewshed
- Identified During URS Survey*
- Not Visible

— Proposed Route

Resource map: E8/F8 Detail View

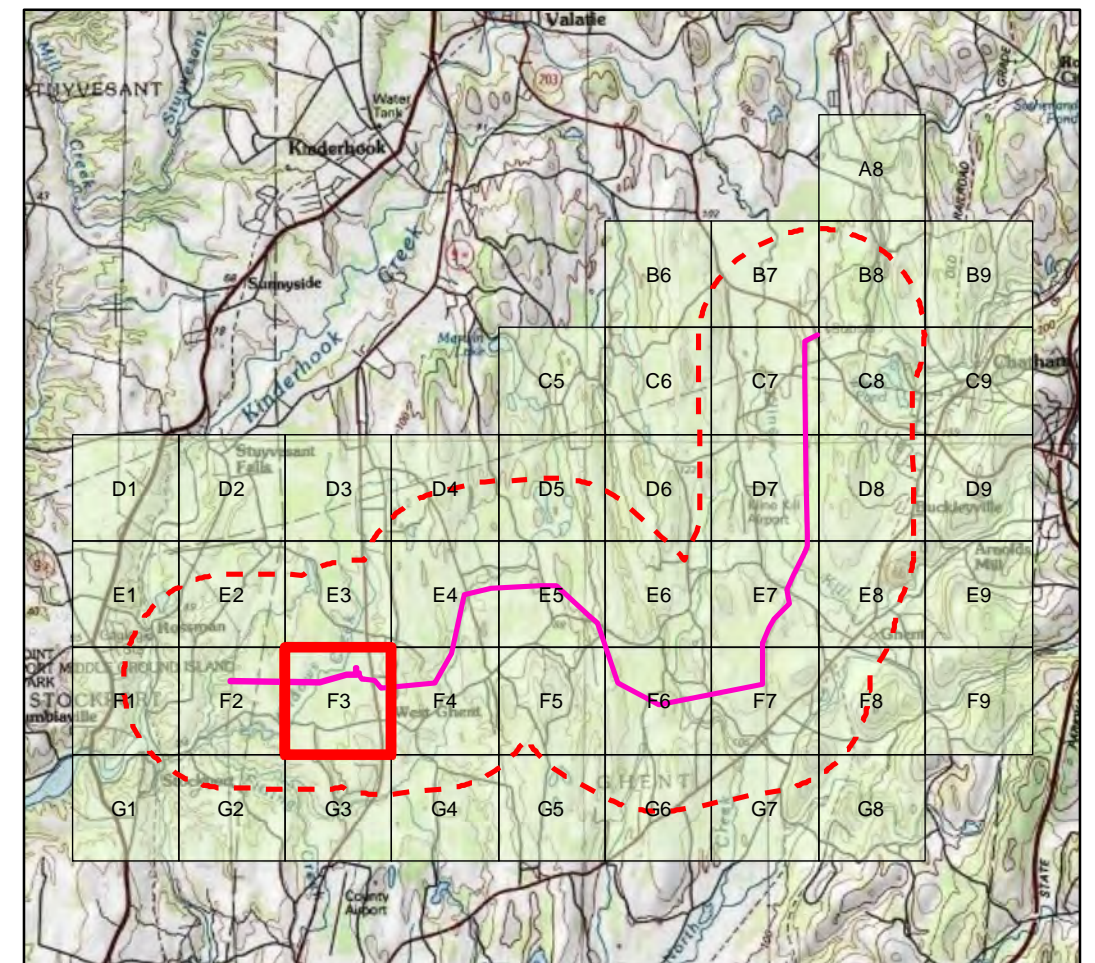
* Not in Burns & McDonnell Historic Imagery Review

0 500 1,000 2,000 Feet

0 0.125 0.25 0.5 Miles

F2

F4



G2

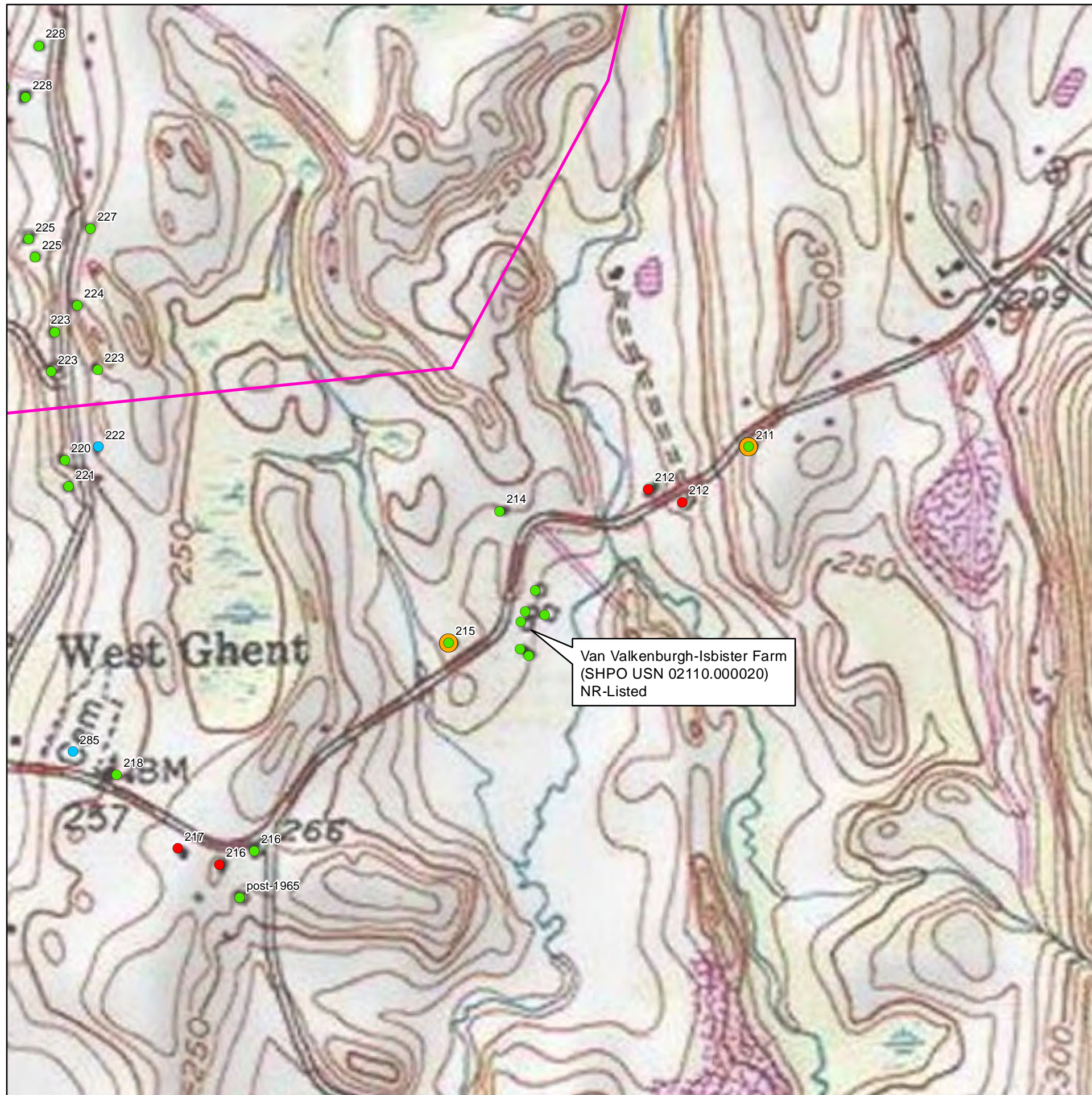
G3

G4

E3

E4

E5



Columbia County Transmission Line

Resource Location Map: F4

Symbology

Resource Aged 50+ Years

- Immediately Adjacent to Viewshed
- Within Viewshed
- Identified During URS Survey*
- Not Visible

— Proposed Route

Resource map: E8/F8 Detail View

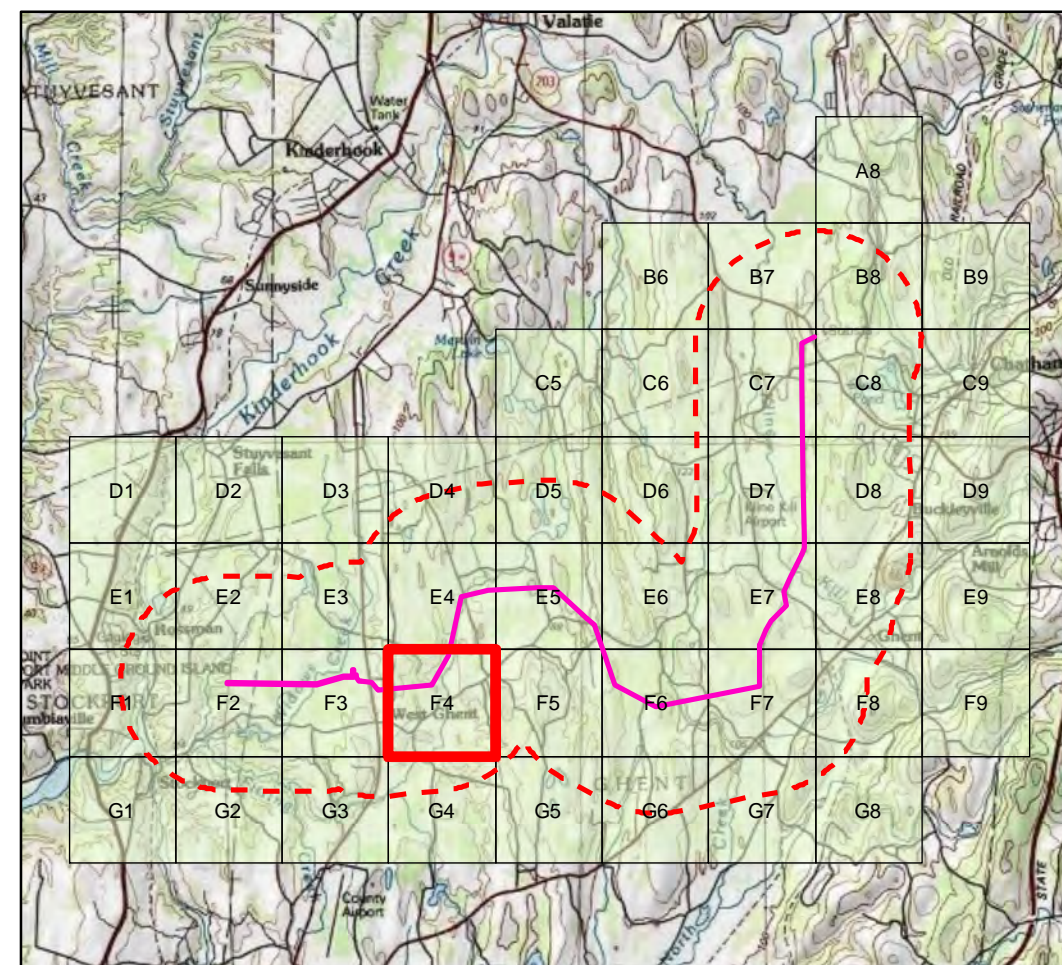
* Not in Burns & McDonnell Historic Imagery Review

0 500 1,000 2,000 Feet

0 0.125 0.25 0.5 Miles

F3

F5



G3

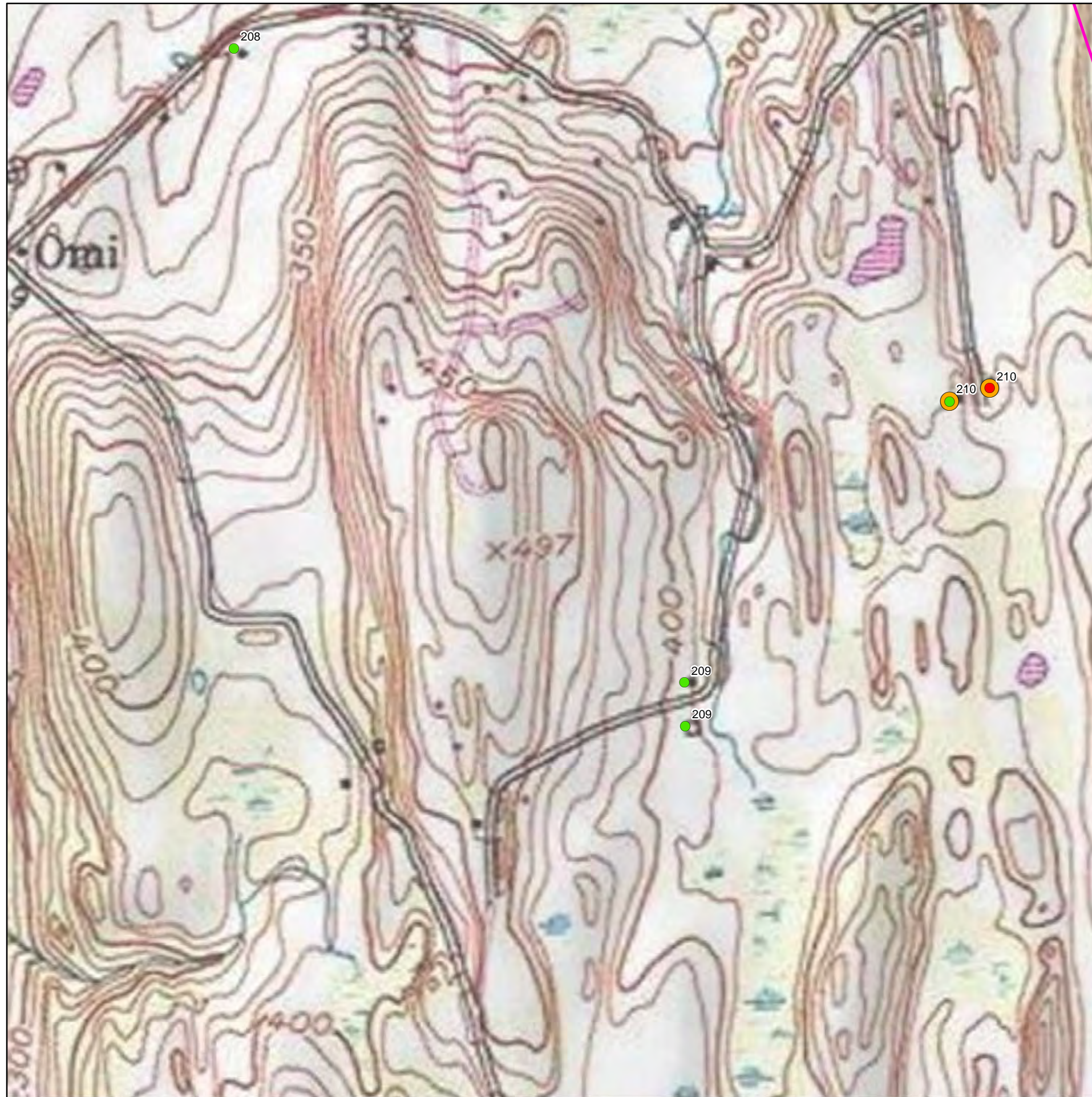
G4

G5

E4

E5

E6



F4

F6

G4

G5

G6

Columbia County Transmission Line

Resource Location Map: F5

Symbology

Resource Aged 50+ Years

- Immediately Adjacent to Viewshed
- Within Viewshed
- Identified During URS Survey*
- Not Visible

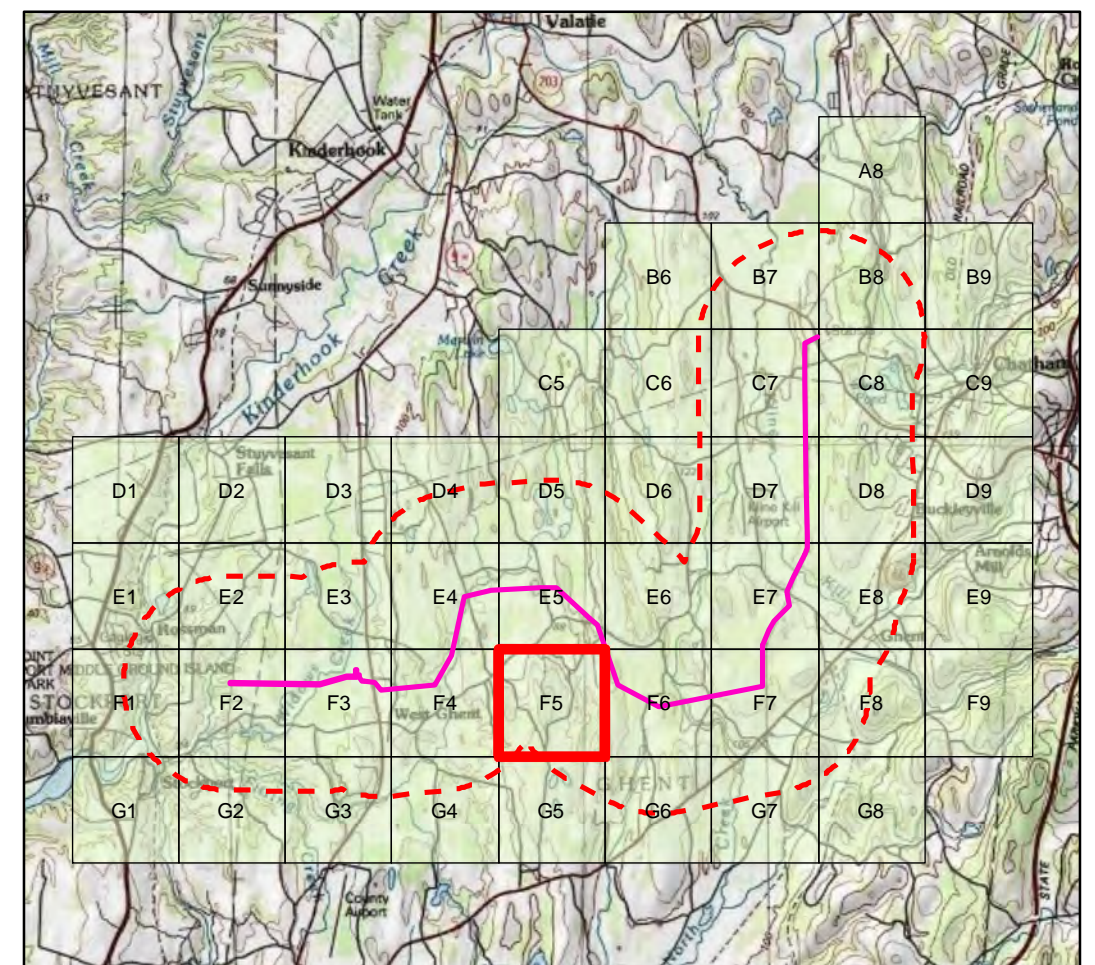
— Proposed Route

Resource map: E8/F8 Detail View

* Not in Burns & McDonnell Historic Imagery Review

0 500 1,000 2,000 Feet

0 0.125 0.25 0.5 Miles



E5

E6

E7

Columbia County Transmission Line

Resource Location Map: F6

Symbology

Resource Aged 50+ Years

- Immediately Adjacent to Viewshed
- Within Viewshed
- Identified During URS Survey*
- Not Visible

— Proposed Route

Resource map: E8/F8 Detail View

* Not in Burns & McDonnell Historic Imagery Review

0 500 1,000 2,000 Feet

0 0.125 0.25 0.5 Miles

F5

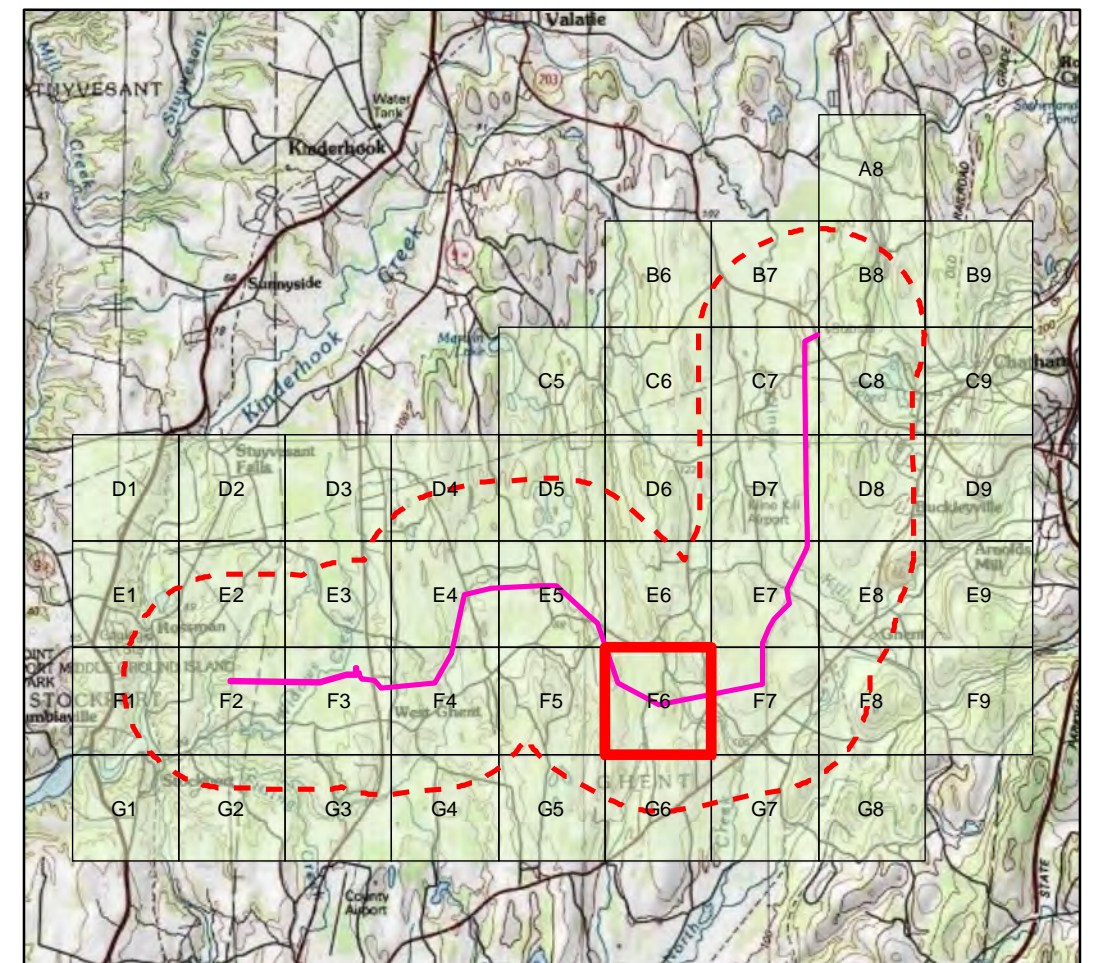
F7



G5

G6

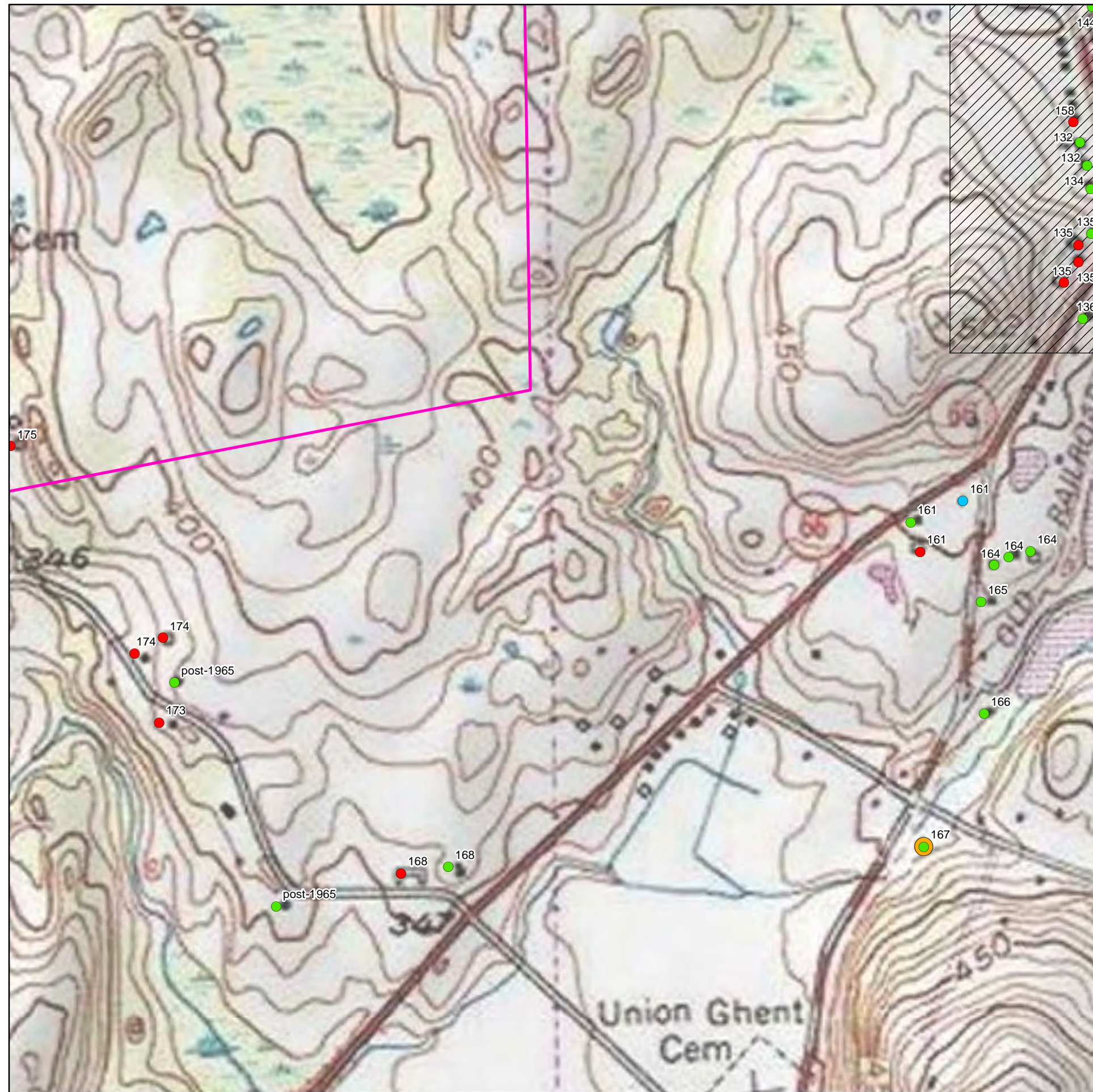
G7



E6

E7

E8



Columbia County Transmission Line

Resource Location Map: F7

Symbology

Resource Aged 50+ Years

- Immediately Adjacent to Viewshed
- Within Viewshed
- Identified During URS Survey*
- Not Visible

— Proposed Route

Resource map: E8/F8 Detail View

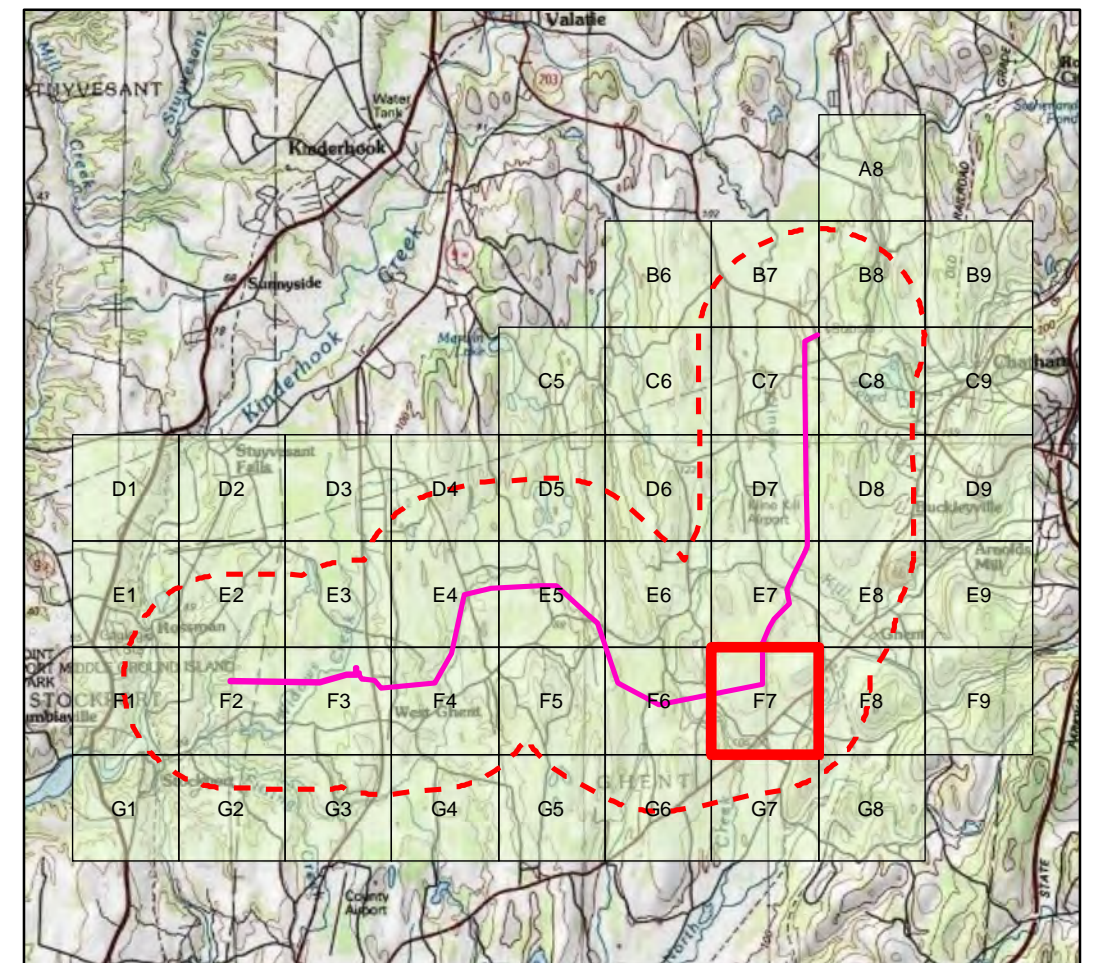
* Not in Burns & McDonnell Historic Imagery Review

0 500 1,000 2,000 Feet

0 0.125 0.25 0.5 Miles

F6

F8

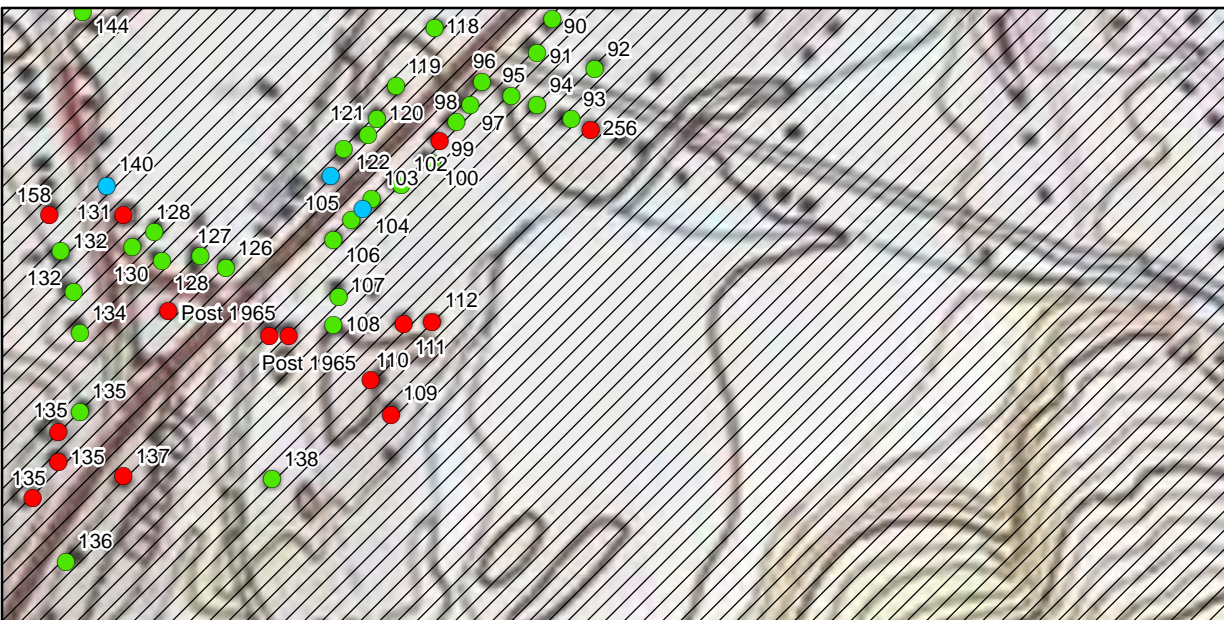


G6

G7

G8

E7



E8

E9

Columbia County Transmission Line

Resource Location Map: F8

Symbology

Resource Aged 50+ Years

- Immediately Adjacent to Viewshed
- Within Viewshed
- Identified During URS Survey*
- Not Visible

— Proposed Route

Resource map: E8/F8 Detail View

* Not in Burns & McDonnell Historic Imagery Review

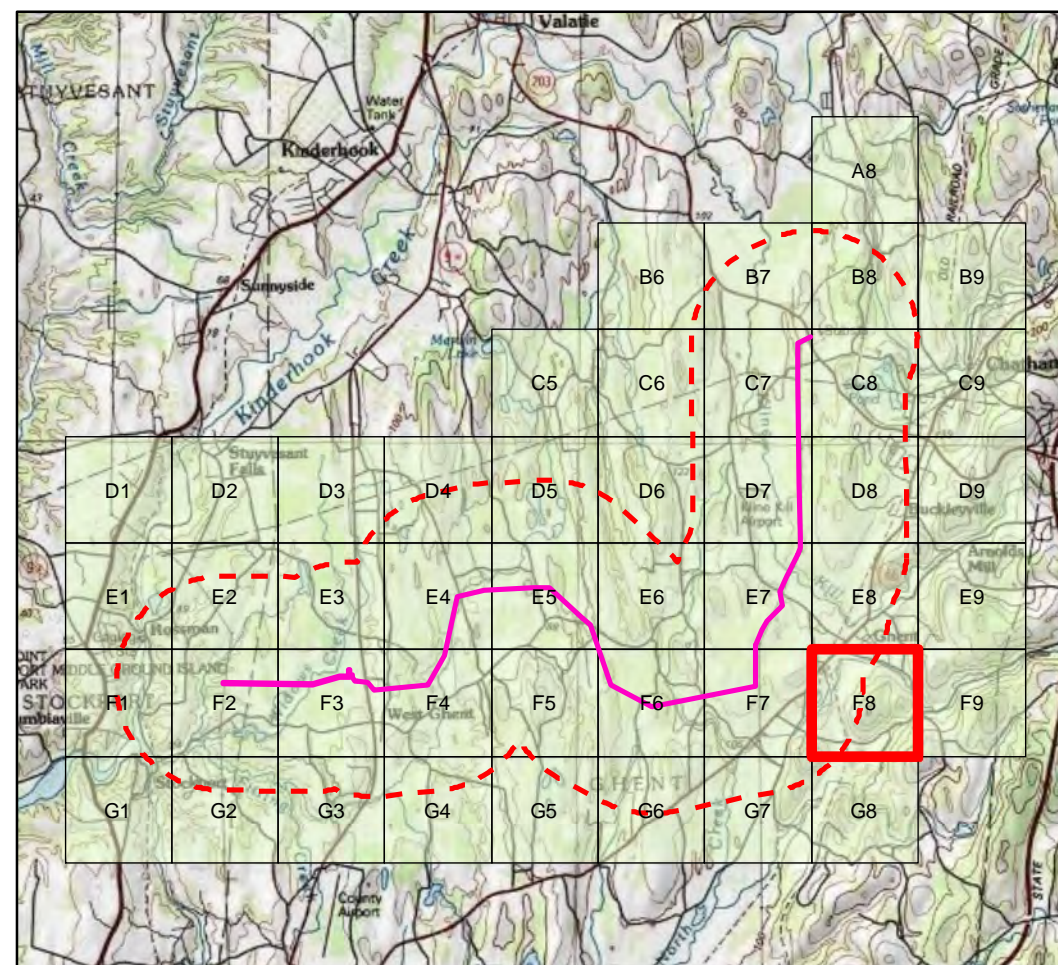
0 500 1,000 2,000 Feet

0 0.125 0.25 0.5 Miles

F7



F9



G7

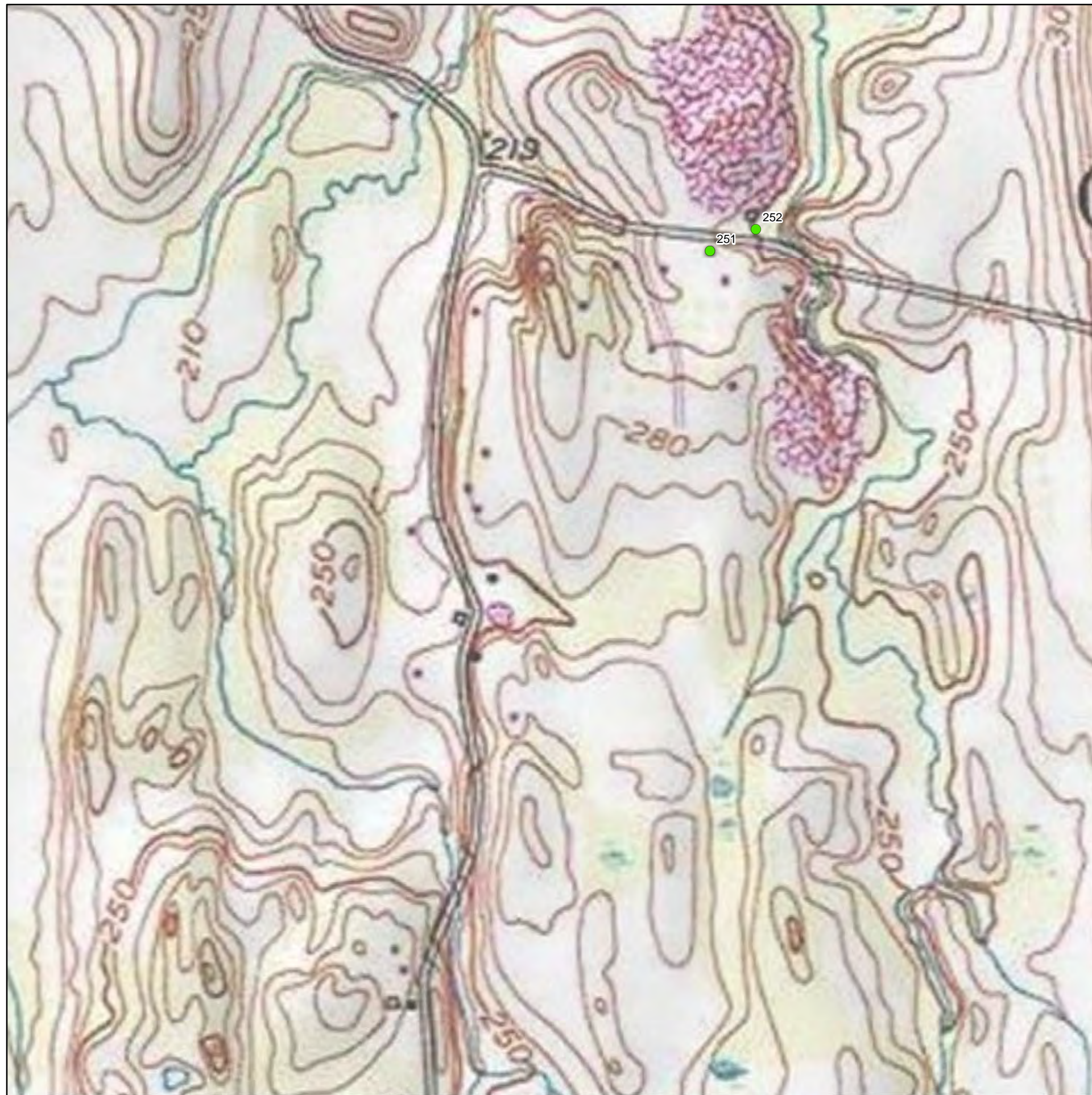
G8

[N/A]

F3

F4

F5



G3

[N/A]

[N/A]

[N/A]

Columbia County Transmission Line

Resource Location Map: G4

Symbology

Resource Aged 50+ Years

- Immediately Adjacent to Viewshed
- Within Viewshed
- Identified During URS Survey*
- Not Visible

— Proposed Route

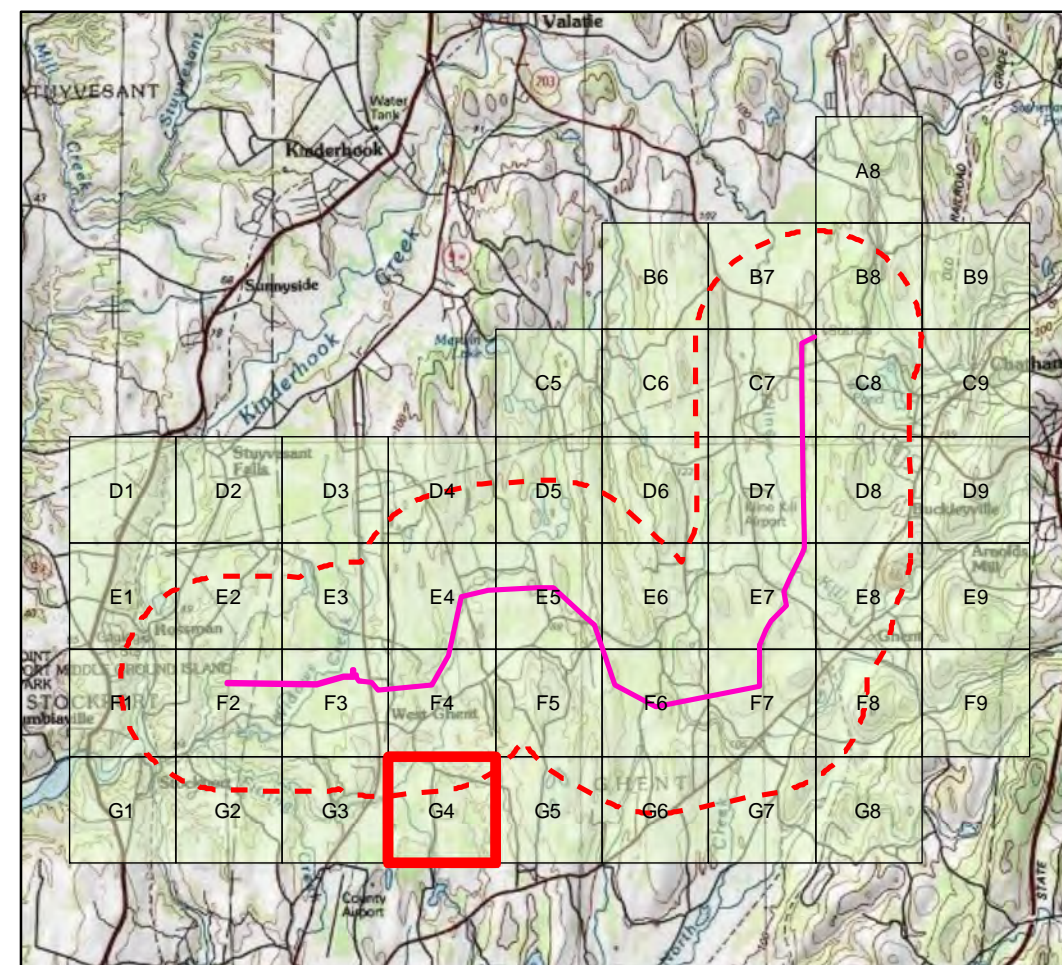
Resource map: E8/F8 Detail View

* Not in Burns & McDonnell Historic Imagery Review

0 500 1,000 2,000 Feet

0 0.125 0.25 0.5 Miles

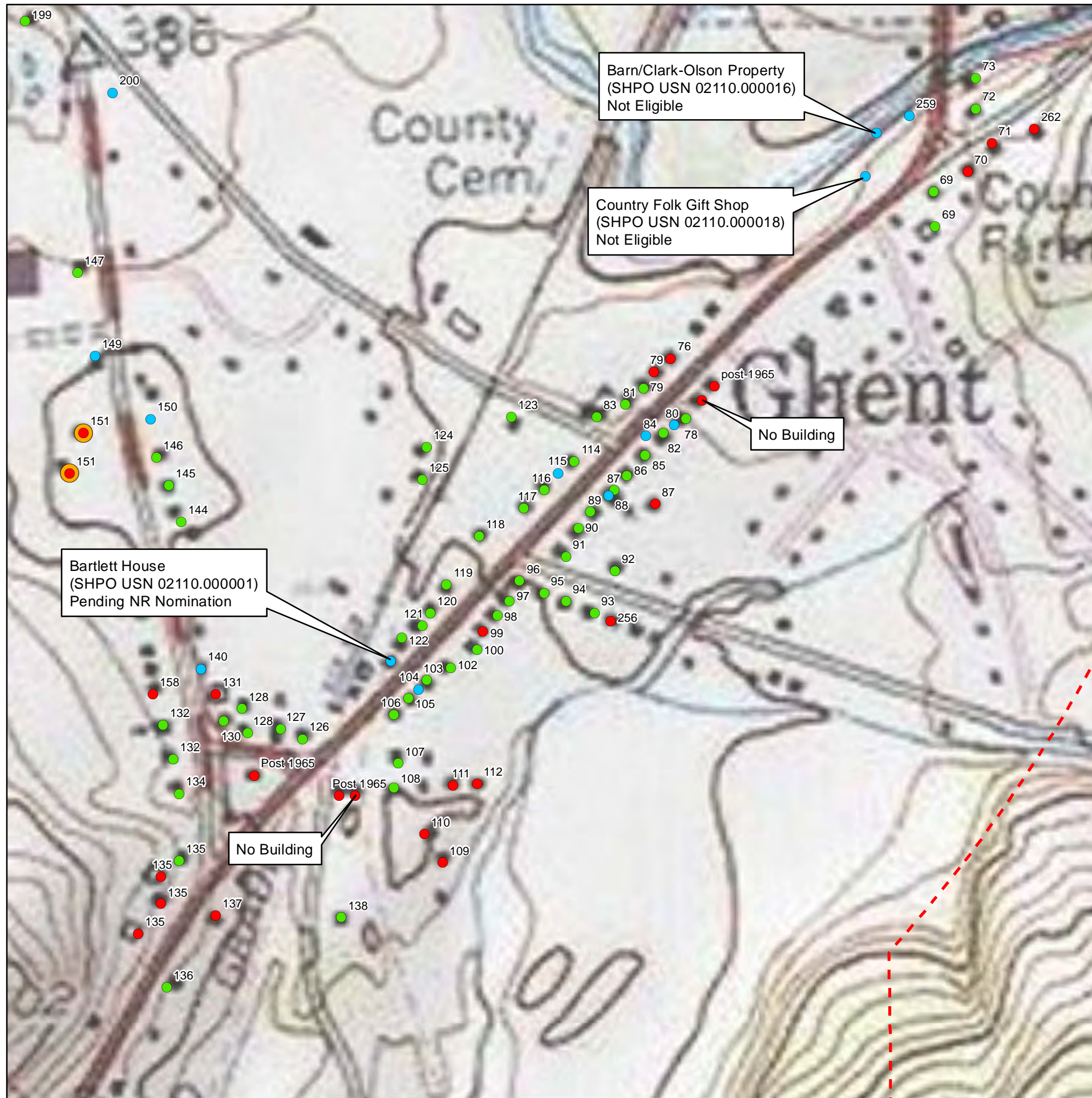
G5



[N/A]

[N/A]

[N/A]



Columbia County Transmission Line Resource Location Map: E8/F8 Detail View

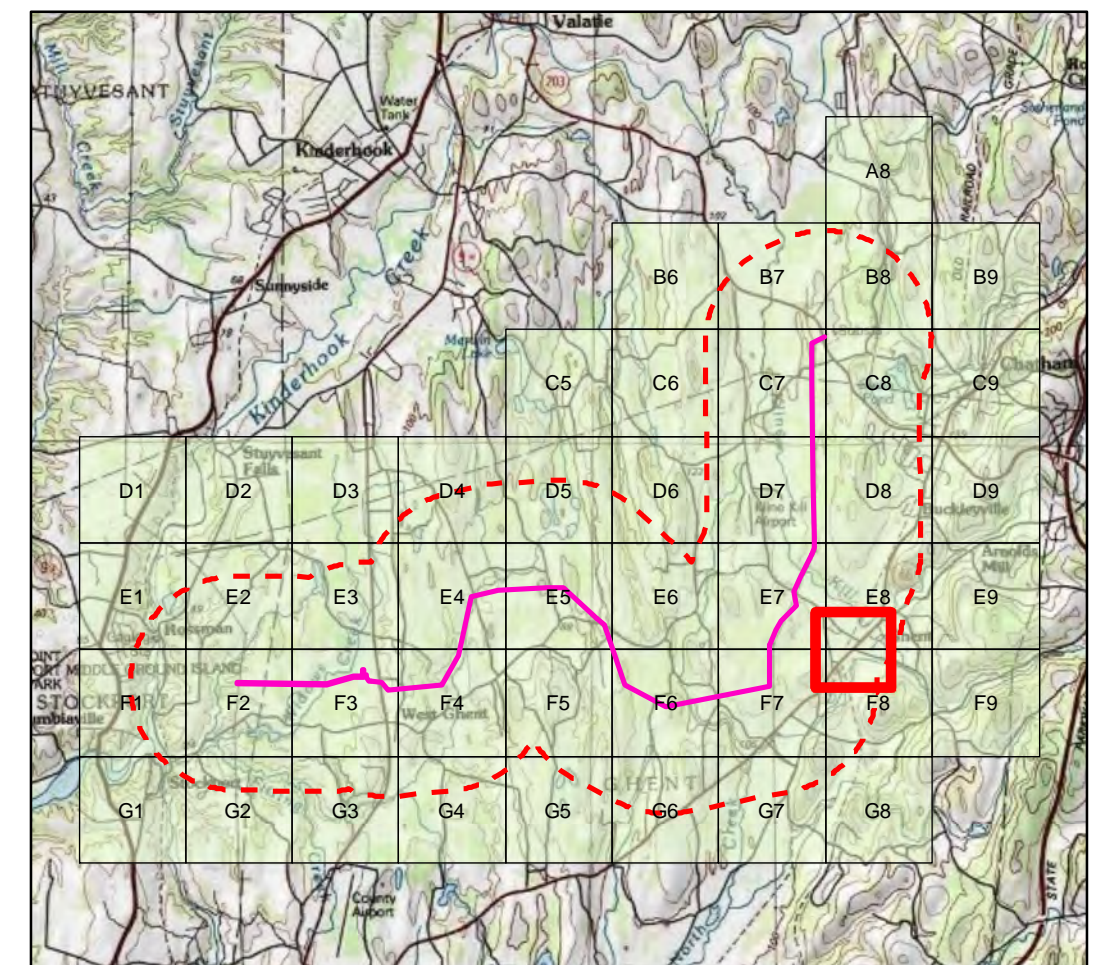
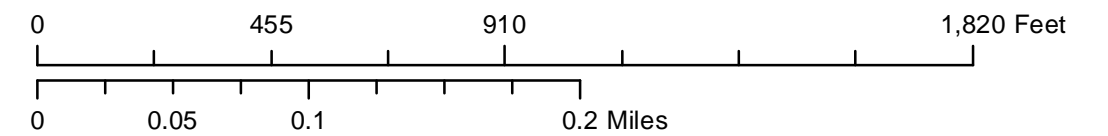
Symbology

Resource Aged 50+ Years

- Immediately Adjacent to Viewshed
- Within Viewshed
- Identified During URS Survey*
- Not Visible From Public Roadway

- Proposed Route
- One Mile Project Buffer

* Not in Burns & McDonnell Historic Imagery Review



| Property Information | Photography | Description |
|--|---|---|
| <p>URS Survey No.: 1</p> <p>293 Route 21B, Kinderhook, NY</p> <p>Resource Type: Residential</p> <p>Tax Parcel ID: 55.-1-14</p> <p>Date: Ca. 1955</p> <p>NR status: Not eligible</p> <p>Justification: Lacks architectural significance and integrity</p> |  <p>Map No.: B7</p> | <p>Style/Type: Minimal Traditional</p> <p>Stories: 1.5</p> <p>Roof: Cross gable</p> <p>Ext. Siding: Vinyl</p> <p>Foundation: Concrete</p> <p>Windows: Wood, six-over-six, double-hung sash; picture window with flanking vinyl six-over-six double-hung sash</p> <p>Alterations: Side addition with vinyl, one-over-one, double-hung sash windows</p> <p>Outbuildings: Shed</p> |
| <p>URS Survey No.: 2</p> <p>287 Route 21B, Kinderhook, NY</p> <p>Resource Type: Residential</p> <p>Tax Parcel ID: 55.-1-15</p> <p>Date: Ca. 1790</p> <p>NR status: Not eligible</p> <p>Justification: Lacks architectural significance and integrity</p> |  <p>Map No.: B7</p> | <p>Style/Type: Greek Revival</p> <p>Stories: 2.5</p> <p>Roof: Front gable</p> <p>Ext. Siding: Wood</p> <p>Foundation: Not visible</p> <p>Windows: Wood, nine-over-six, double-hung sash; wood, six-over-six, double-hung sash on second level; wood, three-light sash under eave</p> <p>Alterations: Rear screened porch; altered window placement</p> <p>Outbuildings: N/A</p> |
| <p>URS Survey No. 2 (continued)</p> |  <p>Map No.: B7</p> | <p>Dwelling, south elevation</p> |

| | | |
|--|---|--|
| <p>URS Survey No.: 3</p> <p>311 Route 21B, Kinderhook, NY</p> <p>Resource Type: Residential</p> <p>Tax Parcel ID: 55.-1-16.210</p> <p>Date: Ca. 1890</p> <p>NR status: Not eligible</p> <p>Justification: Lacks architectural significance and integrity</p> |  <p>Map No.: B7</p> | <p>Style/Type: Colonial Revival</p> <p>Stories: 2.5</p> <p>Roof: Side gable</p> <p>Ext. Siding: Wood clapboard</p> <p>Foundation: Not visible</p> <p>Windows: Wood, two-over-two, double-hung sash; vinyl, one-over-one, double-hung sash on side additions</p> <p>Alterations: Shed roof side additions (2)</p> <p>Outbuildings: Garage/shed</p> |
| <p>URS Survey No.: 4</p> <p>11 Mason Road, Kinderhook, NY</p> <p>Resource Type: Residential Garage</p> <p>Tax Parcel ID: 55.-1-9</p> <p>Date: Ca. 1920</p> <p>NR status: Not eligible</p> <p>Justification: Lacks architectural significance</p> |  <p>Map No.: B7</p> | <p>Style/Type: No style</p> <p>Stories: 1</p> <p>Roof: Front gable</p> <p>Ext. Siding: Wood clapboard</p> <p>Foundation: Concrete</p> <p>Windows: Wood, six-over-six, double-hung sash</p> <p>Alterations: N/A</p> <p>Outbuildings: N/A</p> |
| <p>URS Survey No.: 5</p> <p>302 Route 21 B, Kinderhook, NY</p> <p>Resource Type: Residential</p> <p>Tax Parcel ID: 55.-1-13.100</p> <p>Date: Ca. 1842</p> <p>NR status: Not eligible</p> <p>Justification: Lacks integrity</p> |  <p>Map No.: B7</p> | <p>Style/Type: Italianate</p> <p>Stories: 2</p> <p>Roof: Hipped, with cupola</p> <p>Ext. Siding: Wood clapboard</p> <p>Foundation: Stone</p> <p>Windows: Wood, two-over-two, double-hung sash; wood, four-over-four, double-hung; wood, six-over-six, double-hung</p> <p>Alterations: Single, fixed-pane windows in cupola; rear one-story additions (2); garage; enclosed porch</p> <p>Outbuildings: Garage; barn</p> |

| | | |
|---|---|---|
| <p>URS Survey No.: 6</p> <p>2327 Route 203, Kinderhook, NY</p> <p>Resource Type: Residential</p> <p>Tax Parcel ID: 55.-1-12</p> <p>Date: Ca. 1890</p> <p>NR status: Not eligible</p> <p>Justification: Lacks architectural significance and integrity</p> |  <p>Map No.: B7</p> | <p>Style/Type: Stick, vernacular</p> <p>Stories: 1.5</p> <p>Roof: Side gable</p> <p>Ext. Siding: Wood clapboard</p> <p>Foundation: Not visible</p> <p>Windows: Wood, two-over-two, double-hung sash</p> <p>Alterations: Enclosed porch addition</p> <p>Outbuildings: Garage</p> |
| <p>URS Survey No.: 7</p> <p>2321 Route 203, Kinderhook, NY</p> <p>Resource Type: Residential</p> <p>Tax Parcel ID: 55.-1-11</p> <p>Date: Ca. 1950</p> <p>NR status: Not eligible</p> <p>Justification: Lacks architectural significance and integrity</p> |  <p>Map No.: B7</p> | <p>Style/Type: Minimal Traditional</p> <p>Stories: 1</p> <p>Roof: Side gable</p> <p>Ext. Siding: Aluminum siding</p> <p>Foundation: Concrete</p> <p>Windows: Wood, three-over-one, double-hung sash</p> <p>Alterations: Aluminum siding; replacement door; enclosed entry porch</p> <p>Outbuildings: Trailer</p> |
| <p>URS Survey No.: 8</p> <p>2205 Route 203, Chatham, NY</p> <p>Resource Type: Residential</p> <p>Tax Parcel ID: 55.-1-32</p> <p>Date: Ca. 1867</p> <p>NR status: Not eligible</p> <p>Justification: Lacks architectural significance and integrity</p> |  <p>Map No.: B7</p> | <p>Style/Type: National</p> <p>Stories: 1.5</p> <p>Roof: Side gable</p> <p>Ext. Siding: Aluminum</p> <p>Foundation: Stone</p> <p>Windows: Vinyl, six-over-six, double-hung; three light sash under eave</p> <p>Alterations: Replacement windows; aluminum siding; side and rear additions</p> <p>Outbuildings: Mid-20th century secondary dwelling</p> |

| | | |
|---|---|---|
| <p>URS Survey No.: 9 2166 Route 203, Chatham, NY Resource Type: Residential Tax Parcel ID: 55.-1-40 Date: Ca. 1875 NR status: Not eligible Justification: Lacks architectural significance and integrity</p> |  <p>Map No.: B7</p> | <p>Style/Type: National Stories: 1.5 Roof: Side gable Ext. Siding: Wood Foundation: Stone Windows: Vinyl, six-over-six, double-hung sash Alterations: Altered roofline; replacement windows; side addition; rear shed dormer and addition Outbuildings: Garage</p> |
| <p>URS Survey No.: 11 2190 Route 203, Chatham, NY Resource Type: Residential Tax Parcel ID: 55.-1-31 Date: Ca. 1830 NR status: Potentially eligible Justification: Retains architectural significance and integrity</p> |  <p>Map No.: B7</p> | <p>Style/Type: Greek Revival Stories: 2.5 Roof: Gable ell Ext. Siding: Wood clapboard Foundation: Stone Windows: Wood, twelve-over-twelve, double-hung sash; wood, nine-over-four, double-hung sash flanking front entrance Alterations: Rear addition Outbuildings: Shed</p> |
| <p>URS Survey No.: 12 116 Route 21B, Ghent, NY Resource Type: Residential Tax Parcel ID: 65.-1-4.2 Date: Ca. 1840 NR status: Potentially eligible Justification: Retains architectural significance and integrity</p> |  <p>Map No.: C7</p> | <p>Style/Type: Adam Stories: 2.5 Roof: Hipped with low-pitch and central cross gable Ext. Siding: Wood clapboard Foundation: Stone Windows: Wood, six-over-six, double-hung sash Alterations: N/A Outbuildings: Barn; agricultural outbuildings (2)</p> |

| | | |
|---|---|--|
| <p>URS Survey No.: 12 (continued)</p> |  <p>Map No.: C7</p> | <p>Outbuildings</p> |
| <p>URS Survey No.: 12 (continued)</p> |  <p>Map No.: C7</p> | <p>Barn</p> |
| <p>URS Survey No.: 13 167 County Route 21B, Kinderhook, NY Resource Type: Residential Tax Parcel ID: 65.-1-2 Date: Ca. 1733 (source: county tax data) NR status: Not eligible Justification: Lacks architectural significance and integrity</p> |  <p>Map No.: C7</p> | <p>Style/Type: Georgian Stories: 2 Roof: Side gable Ext. Siding: Aluminum siding Foundation: Stone Windows: Vinyl, one-over-one, double-hung sash Alterations: Replacement windows; two-story side addition (2), one with porte cochere; one-story rear addition; modified entrance and fenestration Outbuildings: Modern second dwelling on premises</p> |

| | | |
|---|---|--|
| <p>URS Survey No.: 14</p> <p>209 County Route 21B, Kinderhook, NY</p> <p>Resource Type: Farm</p> <p>Tax Parcel ID: 55.-1-20.200</p> <p>Date: Ca. 1890</p> <p>NR status: Not eligible</p> <p>Justification: Lacks architectural significance and integrity</p> |  <p>Map No.: C7</p> | <p>Style/Type: National</p> <p>Stories: 2</p> <p>Roof: Side gable</p> <p>Ext. Siding: Aluminum</p> <p>Foundation: Not visible</p> <p>Windows: Wood, two-over-two, double-hung sash</p> <p>Alterations: Aluminum siding; enclosed one-story front porch</p> <p>Outbuildings: Mid- to late 20th century sheds and silos</p> |
| <p>URS Survey No.: 14 (continued)</p> |  <p>Map No.: C7</p> | <p>Overview of mid- to late 20th century outbuildings</p> |
| <p>URS Survey No.: 15</p> <p>257 Route 21B, Kinderhook, NY</p> <p>Resource Type: Residential</p> <p>Tax Parcel ID: 55.-1-19</p> <p>Date: Ca. 1912</p> <p>NR status: Not eligible</p> <p>Justification: Lacks architectural significance and integrity</p> |  <p>Map No.: B7</p> | <p>Style/Type: Colonial Revival</p> <p>Stories: 2.5</p> <p>Roof: Side gable</p> <p>Ext. Siding: Wood</p> <p>Foundation: Stone</p> <p>Windows: Vinyl, six-over-six and one-over-one, double-hung sash</p> <p>Alterations: Vinyl siding; replacement windows; side-porch addition</p> <p>Outbuildings: N/A</p> |

| | | |
|---|---|---|
| <p>URS Survey No.: 16</p> <p>2089 Route 203, Chatham, NY</p> <p>Resource Type: Residential</p> <p>Tax Parcel ID: 65.2-1-8</p> <p>Date: Ca. 1932</p> <p>NR status: Not eligible</p> <p>Justification: Lacks architectural significance and integrity</p> |  <p>Map No.: C8</p> | <p>Style/Type: Craftsman, vernacular</p> <p>Stories: 1</p> <p>Roof: Front gable</p> <p>Ext. Siding: Aluminum</p> <p>Foundation: Concrete</p> <p>Windows: Vinyl, one-over-one, double-hung sash; vinyl, six-over-six, double-hung sash</p> <p>Alterations: Enclosed front porch</p> <p>Outbuildings: Garage</p> |
| <p>URS Survey No.: 17</p> <p>2093 Route 203, Chatham, NY</p> <p>Resource Type: Residential</p> <p>Tax Parcel ID: 65.2-1-7</p> <p>Date: Ca. 1947</p> <p>NR status: Not eligible</p> <p>Justification: Lacks architectural significance and integrity</p> |  <p>Map No.: C7, C8</p> | <p>Style/Type: Minimal Traditional</p> <p>Stories: 1.5</p> <p>Roof: Side gable with dormers</p> <p>Ext. Material: Brick</p> <p>Foundation: Concrete</p> <p>Windows: Wood, one-over-one, double-hung sash; aluminum, two-over-two, double-hung sash</p> <p>Alterations: Replacement windows; dormers; enclosed front entry</p> <p>Outbuildings: Garage</p> |
| <p>URS Survey No.: 18</p> <p>2097 Route 203, Chatham</p> <p>Resource Type: Residential</p> <p>Tax Parcel ID: 65.2-1-6</p> <p>Date: Ca. 1947</p> <p>NR status: Not eligible</p> <p>Justification: Lacks architectural significance and integrity</p> |  <p>Map No.: C7, C8</p> | <p>Style/Type: Colonial Revival (Cape Cod)</p> <p>Stories: 1.5</p> <p>Roof: Side gable</p> <p>Ext. Material: Brick</p> <p>Foundation: Concrete</p> <p>Windows: Vinyl, one-over-one, double-hung sash</p> <p>Alterations: Side addition; replacement windows</p> <p>Outbuildings: N/A</p> |

| | | |
|--|---|---|
| <p>URS Survey No.: 19</p> <p>2101 Route 203, Chatham, NY</p> <p>Resource Type: Residential</p> <p>Tax Parcel ID: 65.2-1-5</p> <p>Date: Ca. 1945</p> <p>NR status: Not eligible</p> <p>Justification: Lacks architectural significance and integrity</p> |  <p>Map No.: C7, C8</p> | <p>Style/Type: Minimal Traditional</p> <p>Stories: 1.5</p> <p>Roof: Side gable</p> <p>Ext. Material: Brick</p> <p>Foundation: Concrete</p> <p>Windows: Vinyl, one-over-one, double-hung sash; band of three vinyl casements; large picture window</p> <p>Alterations: Replacement windows</p> <p>Outbuildings: N/A</p> |
| <p>URS Survey No.: 20</p> <p>2105 Route 203, Chatham, NY</p> <p>Resource Type: Residential/Business</p> <p>Tax Parcel ID: 65.2-1-4</p> <p>Date: Ca. 1945</p> <p>NR status: Not eligible</p> <p>Justification: Lacks architectural significance and integrity</p> |  <p>Map No.: C7, C8</p> | <p>Style/Type: Minimal Traditional</p> <p>Stories: 1.5</p> <p>Roof: Side gable</p> <p>Ext. Material: Brick</p> <p>Foundation: Concrete</p> <p>Windows: Vinyl, one-over-one, double-hung sash; nine-light bow window; band of casements</p> <p>Alterations: Enclosed front porch; replacement windows</p> <p>Outbuildings: N/A</p> |
| <p>URS Survey No.: 21</p> <p>2107 Route 203, Chatham, NY</p> <p>Resource Type: Residential</p> <p>Tax Parcel ID: 65.2-1-3</p> <p>Date: Ca. 1945</p> <p>NR status: Not eligible</p> <p>Justification: Lacks architectural significance and integrity</p> |  <p>Map No.: C7, C8</p> | <p>Style/Type: Minimal Traditional</p> <p>Stories: 1.5</p> <p>Roof: Side gable</p> <p>Ext. Material: Brick</p> <p>Foundation: Concrete</p> <p>Windows: Vinyl, one-over-one, double-hung sash</p> <p>Alterations: Enclosed side porch</p> <p>Outbuildings: Garage (connected to porch)</p> |




| | | |
|--|---|--|
| <p>URS Survey No.: 22</p> <p>2111 Route 203, Chatham, NY</p> <p>Resource Type: Residential</p> <p>Tax Parcel ID: 65.2-1-2</p> <p>Date: Ca. 1950</p> <p>NR status: Not eligible</p> <p>Justification: Lacks architectural significance and integrity</p> |  <p>Map No.: C7, C8</p> | <p>Style/Type: Colonial Revival (Cape Cod)</p> <p>Stories: 1.5</p> <p>Roof: Side gable</p> <p>Ext. Material: Brick</p> <p>Foundation: Concrete</p> <p>Windows: Vinyl, one-over-one, double-hung sash</p> <p>Alterations: Replacement windows; vinyl siding on dormers</p> <p>Outbuildings: Garage</p> |
| <p>URS Survey No.: 23</p> <p>2117 Route 203, Chatham, NY</p> <p>Resource Type: Residential/Business</p> <p>Tax Parcel ID: 65.2-1-1</p> <p>Date: Ca. 1939</p> <p>NR status: Not eligible</p> <p>Justification: Lacks architectural significance and integrity</p> |  <p>Map No.: C7</p> | <p>Style/Type: Tudor Revival</p> <p>Stories: 1.5</p> <p>Roof: Side gambrel with overlapping gables</p> <p>Ext. Siding: Asbestos siding</p> <p>Foundation: Concrete</p> <p>Windows: Wood, three-over-three, double-hung sash; one-over-one, double-hung sash</p> <p>Alterations: Replacement windows; enclosed porch; side addition</p> |
| <p>URS Survey No.: 24</p> <p>328 Pond Hill Road, Chatham, NY</p> <p>Resource Type: Commercial</p> <p>Tax Parcel ID: 65.-1-5</p> <p>Date: Ca. 1950</p> <p>NR status: Not eligible</p> <p>Justification: Lacks architectural significance and integrity</p> |  <p>Map No.: C8</p> | <p>Style/Type: No style</p> <p>Stories: 2.5</p> <p>Roof: Side gable</p> <p>Ext. Siding: Aluminum; wood clapboard</p> <p>Foundation: Concrete</p> <p>Windows: Wood, six-over-six, double-hung sash</p> <p>Alterations: Large machine shop addition</p> <p>Outbuildings: Ca. 1950 garage; ca. 1974 machine shop; ca. 1987 garage</p> |

| | | |
|--|---|--|
| <p>URS Survey No.: 25</p> <p>319 Pond Hill Road, Chatham, NY</p> <p>Resource Type: Residential</p> <p>Tax Parcel ID: 65.2-1-11</p> <p>Date: Ca. 1850</p> <p>NR status: Not eligible</p> <p>Justification: Lacks architectural significance and integrity</p> |  <p>Map No.: C8</p> | <p>Style/Type: National, hall-and-parlor</p> <p>Stories: 1.5</p> <p>Roof: Side gable with continuous shed dormer</p> <p>Ext. Siding: Aluminum</p> <p>Foundation: Not visible</p> <p>Windows: Vinyl, one-over-one, double-hung sash; paired casements in dormer and beneath shed roof of porch</p> <p>Alterations: Aluminum siding; side addition; enclosed porch addition; dormer; replacement windows</p> <p>Outbuildings: Garage</p> |
| <p>URS Survey No.: 26</p> <p>290 Pond Hill Road, Chatham, NY</p> <p>Resource Type: Residence</p> <p>Tax Parcel ID: 65.2-1-12.200</p> <p>Date: Ca. 1810</p> <p>NR status: Not eligible</p> <p>Justification: Lacks integrity</p> |  <p>Map No.: C8</p> | <p>Style/Type: Adam</p> <p>Stories: 2.5</p> <p>Roof: Side gable</p> <p>Ext. Siding: Wood clapboard</p> <p>Foundation: Stone</p> <p>Windows: Wood, six-over-six, double-hung sash; Palladian window</p> <p>Alterations: Rear addition; replacement porch support columns</p> <p>Outbuildings: N/A</p> |
| <p>URS Survey No.: 27</p> <p>278 Pond Hill Road, Chatham, NY</p> <p>Resource Type: Residential</p> <p>Tax Parcel ID: 65.2-1-12.100</p> <p>Date: Ca. 1850</p> <p>NR status: Not eligible</p> <p>Justification: Lacks architectural significance and integrity</p> |  <p>Map No.: C8</p> | <p>Style/Type: National</p> <p>Stories: 1.5</p> <p>Roof: Side gable</p> <p>Ext. Siding: Asphalt shingle</p> <p>Foundation: Not visible</p> <p>Windows: Wood, eight-over-eight, double-hung sash</p> <p>Alterations: Replacement windows</p> <p>Outbuildings: Garage</p> |

| | | |
|---|---|---|
| <p>URS Survey No.: 28</p> <p>10 White Mills Road, Chatham, NY</p> <p>Resource Type: Residential</p> <p>Tax Parcel ID: 65.2-1-21</p> <p>Date: Ca. 1860</p> <p>NR status: Not eligible</p> <p>Justification: Lacks architectural significance and integrity</p> |  <p>Map No.: C8</p> | <p>Style/Type: National, I-house</p> <p>Stories: 2.5</p> <p>Roof: Side gable</p> <p>Ext. Siding: Wood shingle</p> <p>Foundation: Not visible</p> <p>Windows: Vinyl, two-over-two, double-hung sash; vinyl one-over-one, double-hung sash; vinyl casements</p> <p>Alterations: Front enclosed porch addition; rear shed-roof addition; side addition</p> <p>Outbuildings: Two-bay garage</p> |
| <p>URS Survey No.: 31</p> <p>1985 Route 203, Ghent, NY</p> <p>Resource Type: Residential</p> <p>Tax Parcel ID: 65.-1-24</p> <p>Date: Ca. 1920</p> <p>NR status: Not eligible</p> <p>Justification: Lacks architectural significance and integrity</p> |  <p>Map No.: C8</p> | <p>Style/Type: National</p> <p>Stories: 2.5</p> <p>Roof: Front gable</p> <p>Ext. Siding: Vinyl</p> <p>Foundation: Not visible</p> <p>Windows: Vinyl, two-over-one, double-hung sash</p> <p>Alterations: Replacement windows; vinyl siding; porch; side addition</p> <p>Outbuildings: Garage</p> |
| <p>URS Survey No.: 32</p> <p>1991 Route 203, Ghent, NY</p> <p>Resource Type: Residential</p> <p>Tax Parcel ID: 65.-1-26</p> <p>Date: Ca. 1920</p> <p>NR status: Not eligible</p> <p>Justification: Lacks architectural significance and integrity</p> |  <p>Map No.: C8</p> | <p>Style/Type: Craftsman, vernacular</p> <p>Stories: 1</p> <p>Roof: Side gable with shed extensions</p> <p>Ext. Siding: Vinyl</p> <p>Foundation: Stone, concrete</p> <p>Windows: Vinyl, six-over-one, double-hung sash</p> <p>Alterations: Enclosed, front and rear, full width porches</p> <p>Outbuildings: N/A</p> |

| | | |
|---|---|--|
| <p>URS Survey No.: 34 2022 Route 203, Ghent, NY Resource Type: Residential Tax Parcel ID: 65.-1-7 Date: Ca. 1939 NR status: Not eligible Justification: Lacks architectural significance and integrity</p> |  <p>Map No.: C8</p> | <p>Style/Type: Colonial Revival (Cape Cod) Stories: 2 Roof: Side gable Ext. Siding: Wood clapboard Foundation: Not visible Windows: Wood, one-over-one, double-hung sash; large picture windows flanked by single pane casements Alterations: Front deck; gable dormer Outbuildings: Toolshed, garden shed</p> |
| <p>URS Survey No.: 35 2000 Route 203, Ghent, NY Resource Type: Residential Tax Parcel ID: 65.-1-16 Date: Ca. 1930 NR status: Not eligible Justification: Lacks architectural significance and integrity</p> |  <p>Map No.: C8</p> | <p>Style/Type: National Stories: 1.5 Roof: Side gable Ext. Siding: Wood planking; vinyl Foundation: Concrete Windows: Vinyl, one-over-one, double-hung sash Alterations: Side deck; addition; modified entrance Outbuildings: N/A</p> |
| <p>URS Survey No.: 36 2006 Route 203, Ghent, NY Resource Type: Residential Tax Parcel ID: 65.-1-14 Date: Ca. 1930 NR status: Not eligible Justification: Lacks architectural significance and integrity</p> |  <p>Map No.: C8</p> | <p>Style/Type: Colonial Revival (Cape Cod) Stories: 2 Roof: Side gable with shed dormers Ext. Siding: Wood clapboard Foundation: Not visible Windows: Wood, one-over-one, double-hung sash Alterations: Two-story addition Outbuildings: N/A</p> |

| | | |
|---|---|---|
| <p>URS Survey No.: 37 1981 Route 203, Ghent, NY Resource Type: Residential Tax Parcel ID: 65.-1-27 Date: Ca. 1950 NR status: Not eligible Justification: Lacks architectural significance and integrity</p> |  <p>Map No.: C8</p> | <p>Style/Type: Ranch Stories: 1 Roof: Side gable Ext. Siding: Wood Foundation: Concrete Windows: Wood, one-over-one, double-hung sash Alterations: Rear porch addition Outbuildings: N/A</p> |
| <p>URS Survey No.: 38 1878 Route 21, Ghent, NY Resource Type: Residential Tax Parcel ID: 65.-1-2 Date: Ca. 1945 NR status: Not eligible Justification: Lacks architectural significance and integrity</p> |  <p>Map No.: D6</p> | <p>Style/Type: Ranch Stories: 1 Roof: Side gable Ext. Siding: Aluminum Foundation: Not visible Windows: Aluminum, one-over-one, double-hung sash; fixed sash Alterations: Central addition; rear addition Outbuildings: Garage</p> |
| <p>URS Survey No.: 39 Route 21, Ghent, NY Resource Type: Farm (dairy) Tax Parcel ID: 65.-1-1.1 Date: Ca. 1958 NR status: Not eligible Justification: Lacks architectural significance and integrity</p> |  <p>Map No.: D7</p> | <p>Style/Type: Ranch Stories: 1 Roof: Hipped Ext. Siding: Aluminum Foundation: Not visible Windows: Aluminum, one-over-one, double-hung sash; large picture window flanked by one-over-one, double-hung sash Alterations: Side deck; replacement windows Outbuildings: Late 19th to early 20th century barn and 2 sheds</p> |

| | | |
|--|---|---|
| <p>URS Survey No.: 39 (continued)</p> |  <p>Map No.: D7</p> | <p>Barn</p> |
| <p>URS Survey No.: 39 (continued)</p> |  <p>Map No.: D7</p> | <p>Sheds</p> |
| <p>URS Survey No.: 40 1778 Route 21, Ghent, NY Resource Type: Residential Tax Parcel ID: 65.-1-30 Date: Ca. 1948 NR status: Not eligible Justification: Lacks architectural significance and integrity</p> |  <p>Map No.: D7</p> | <p>Style/Type: Minimal Traditional Stories: 1.5 Roof: Side gable Ext. Siding: Wood clapboard Foundation: Concrete Windows: Wood, one-over-one, double-hung sash Alterations: Front porch addition Outbuildings: N/A</p> |

| | | |
|---|---|--|
| <p>URS Survey No.: 41 1772 Route 21, Ghent, NY Resource Type: Residential Tax Parcel ID: 65.-1-42.2 Date: Ca. 1800 NR status: Not eligible Justification: Lacks integrity</p> |  <p>Map No.: D7</p> | <p>Style/Type: Adam Stories: 2.5 Roof: Side gable Ext. Siding: Wood clapboard Foundation: Not visible Windows: Wood, twelve-over-twelve, double-hung sash; Palladian window with elliptical fanlight Alterations: Side addition; rear addition; front porch Outbuildings: Late 19th century barn and shed</p> |
| <p>URS Survey No.: 41 (continued)</p> |  <p>Map No.: D7</p> | <p>Barn</p> |
| <p>URS Survey No.: 41 (continued)</p> |  <p>Map No.: D7</p> | <p>Shed</p> |

| | | |
|---|---|--|
| <p>URS Survey No.: 44 1643 Route 21, Ghent, NY Resource Type: Residential Tax Parcel ID: 75.-1-11.212 Date: Ca. 1810 NR status: Not eligible Justification: Lacks architectural significance and integrity</p> |  <p>Map No.: D7</p> | <p>Style/Type: Greek Revival Stories: 2.5 Roof: Side gable Ext. Siding: Wood clapboard Foundation: Stone Windows: Wood, six-over-one, double-hung; transom lights surround front door; five single-light casements under eave Alterations: Shed roof, one-story rear addition; replacement windows and altered window configuration on gable end Outbuildings: Barn; additional outbuildings not visible</p> |
| <p>URS Survey No.: 45 164 Route 66/ Hudson Avenue, Chatham, NY Resource Type: Residential Tax Parcel ID: 66.17-1-6 Date: Ca. 1889 NR status: Potentially eligible Justification: Retains architectural significance and integrity</p> |  <p>Map No.: D8</p> | <p>Style/Type: Stick Stories: 3 Roof: Cross gable Ext. Siding: Wood clapboard Foundation: Not visible Windows: Wood, two-over-two, double-hung sash Alterations: Rear enclosed entry Outbuildings: Garage</p> |
| <p>URS Survey No.: 46 166 Route 66/Hudson Avenue, Chatham, NY Resource Type: Residential Tax Parcel ID: 66.17-1-5 Date: Ca. 1885 NR status: Not eligible Justification: Lacks architectural significance and integrity</p> |  <p>Map No.: D8</p> | <p>Style/Type: Stick Stories: 3 Roof: Cross gable Ext. Siding: Wood clapboard Foundation: Stone Windows: Wood, two-over-two, double-hung sash Alterations: Rear additions Outbuildings: Garage</p> |

| | | |
|--|---|--|
| <p>URS Survey No.: 47</p> <p>168 Route 66/Hudson Avenue, Chatham, NY</p> <p>Resource Type: Residential</p> <p>Tax Parcel ID: 66.17-1-4</p> <p>Date: Ca. 1890</p> <p>NR status: Not eligible</p> <p>Justification: Lacks architectural significance and integrity</p> |  <p>Map No.: D8</p> | <p>Style/Type: Stick</p> <p>Stories: 3</p> <p>Roof: Cross gable</p> <p>Ext. Siding: Wood clapboard</p> <p>Foundation: Not visible</p> <p>Windows: Wood, one-over-one, double-hung sash</p> <p>Alterations: Porch enclosed</p> <p>Outbuildings: Garage</p> |
| <p>URS Survey No.: 48</p> <p>170 Route 66/Hudson Avenue, Chatham, NY</p> <p>Resource Type: Residential</p> <p>Tax Parcel ID: 66.17-1-3</p> <p>Date: Ca. 1890</p> <p>NR status: Not eligible</p> <p>Justification: Lacks architectural significance and integrity</p> |  <p>Map No.: D8</p> | <p>Style/Type: Queen Anne</p> <p>Stories: 3</p> <p>Roof: Cross gable</p> <p>Ext. Siding: Wood clapboard</p> <p>Foundation: Not visible</p> <p>Windows: Wood and vinyl, one-over-one, double-hung sash</p> <p>Alterations: Rear addition</p> <p>Outbuildings: Garage</p> |
| <p>URS Survey No.: 50</p> <p>2611 Route 66, Chatham, NY</p> <p>Resource Type: Residential</p> <p>Tax Parcel ID: 66.-1-31</p> <p>Date: Ca. 1900</p> <p>NR status: Not eligible</p> <p>Justification: Lacks architectural significance and integrity</p> |  <p>Map No.: D8</p> | <p>Style/Type: National</p> <p>Stories: 2.5</p> <p>Roof: Front gable</p> <p>Ext. Siding: Vinyl siding</p> <p>Foundation: Not visible</p> <p>Windows: Vinyl, one-over-one, double-hung sash</p> <p>Alterations: Rear two-story addition</p> <p>Outbuildings: Garage; toolshed</p> |

| | | |
|---|---|---|
| <p>URS Survey No.: 51 2608 Route 66, Chatham, NY Resource Type: Residential Tax Parcel ID: 76.-1-5 Date: Ca. 1900 NR status: Not eligible Justification: Lacks architectural significance and integrity</p> |  <p>Map No.: D8</p> | <p>Style/Type: National Stories: 2.5 Roof: Side gable Ext. Siding: Asbestos shingle Foundation: Stone Windows: Aluminum, one-over-one, double-hung sash Alterations: Replacement windows; enclosed front porch; rear addition Outbuildings: Garage</p> |
| <p>URS Survey No.: 52 2607 Route 66, Chatham, NY Resource Type: Residential Tax Parcel ID: 76.-1-7 Date: Ca. 1935 NR status: Not eligible Justification: Lacks architectural significance and integrity</p> |  <p>Map No.: D8</p> | <p>Style/Type: National Stories: 1.5 Roof: Front gable Ext. Siding: Aluminum Foundation: Concrete Windows: Aluminum, one-over-one, double-hung sash Alterations: Rear addition; front porch overhang; side addition Outbuildings: Garage</p> |
| <p>URS Survey No.: 53 2601 Route 66, Chatham, NY Resource Type: Residential, Commercial (Roraback Garden Market) Tax Parcel ID: 76.-1-8; 76.-1-7 Date: Ca. 1931 NR status: Not eligible Justification: Lacks architectural significance and integrity</p> |  <p>Map No.: D8</p> | <p>Style/Type: Craftsman, vernacular Stories: 1.5 Roof: Side gable with shed dormer Ext. Siding: Aluminum Foundation: Not visible Windows: Aluminum one-over-one, double-hung sash; wood, multi-pane casements define enclosed porch Alterations: Enclosed front porch; aluminum awnings; rear addition; side addition Outbuildings: Store; garages (2); greenhouses (3); sheds (3)</p> |

| | | |
|---|---|--|
| <p>URS Survey No.: 53 (continued)</p> |  <p>Map No.: D8</p> | <p>Roraback Garden Market store</p> |
| <p>URS Survey No.: 53 (continued)</p> |  <p>Map No.: D8</p> | <p>Roraback Garden market sheds and greenhouses</p> |
| <p>URS Survey No.: 54 2606 Route 66, Ghent, NY Resource Type: Residential Tax Parcel ID: 76.-1-6 Date: Ca. 1940 NR status: Not eligible Justification: Lacks architectural significance and integrity</p> |  <p>Map No.: D8</p> | <p>Style/Type: Minimal Traditional Stories: 1.5 Roof: Side gable with extended front slope and front gable addition Ext. Siding: Aluminum Foundation: Stone Windows: Vinyl louvers; wood, four-light casement windows Alterations: Front addition; side addition; rear addition Outbuildings: Garage</p> |

| | | |
|---|---|--|
| <p>URS Survey No.: 56 2574 Route 66, Ghent, NY Resource Type: Commercial (Agway) Tax Parcel ID: 76.-1-36 Date: Ca. 1965 NR status: Not eligible Justification: Lacks architectural significance and integrity</p> |  <p>Map No.: D8</p> | <p>Style/Type: No style (pole frame) Stories: 1.5 Roof: Cross gable Ext. Siding: Aluminum Foundation: Not visible Windows: N/A Alterations: Aluminum siding Outbuildings: Storage warehouse</p> |
| <p>URS Survey No.: 59 2559 Route 66, Ghent, NY Resource Type: Commercial Tax Parcel ID: 76.-1-31 Date: Ca. 1964 NR status: Not eligible Justification: Lacks architectural significance and integrity</p> |  <p>Map No.: D8</p> | <p>Style/Type: No style Stories: 1 Roof: Side gable Ext. Siding: Aluminum Foundation: Not visible Windows: Wood, fixed picture windows flanked by vinyl, one-over-one, double-hung sash Alterations: Replacement door and windows Outbuildings: Machine shed; garage; greenhouse</p> |
| <p>URS Survey No.: 60 2537 Route 66, Ghent, NY Resource Type: Residential Tax Parcel ID: 76.-1-43 Date: Ca. 1925 NR status: Not eligible Justification: Lacks architectural significance and integrity</p> |  <p>Map No.: D8</p> | <p>Style/Type: Horse barn Stories: 1.5 Roof: Front gable Ext. Siding: Wood vertical board Foundation: Concrete Windows: Nine-light casement sash; wood, six-over-six, double-hung sash Alterations: Side addition with extended shed roof Outbuildings: Silo; 2001 dwelling</p> |

| | | |
|--|---|---|
| <p>URS Survey No.: 61 2542 Route 66, Ghent, NY Resource Type: Institutional (Ghent Elder Community) Tax Parcel ID: 75.-1-18 Date: Ca. 1870 NR status: Not eligible Justification: Lacks architectural significance and integrity</p> |  <p>Map No.: D8</p> | <p>Style/Type: Folk Victorian Stories: 2 Roof: Cross gable Ext. Siding: Wood clapboard Foundation: Not visible Windows: Wood, two-over-two, double-hung sash Alterations: Rear addition; side addition Outbuildings: Silo; shed; modern barn; seven modern residential multi-unit buildings</p> |
| <p>URS Survey No.: 61 (continued)</p> |  <p>Map No.: D8</p> | <p>Silo and modern barn</p> |
| <p>URS Survey No.: 61 (continued)</p> |  <p>Map No.: D8</p> | <p>Modern multi-unit residential buildings</p> |

| | | |
|---|---|--|
| <p>URS Survey No.: 62 2472 Route 66, Ghent, NY Resource Type: Residential Tax Parcel ID: 75.-1-19.11 Date: Ca. 1895 NR status: Not eligible Justification: Lacks architectural significance and integrity</p> |  <p>Map No.: E8</p> | <p>Style/Type: Queen Anne Stories: 2.5 Roof: Side gable with asymmetrical gables and towers Ext. Siding: Vinyl Foundation: Not visible Windows: Vinyl, two-over-two, double-hung sash Alterations: Replacement windows; vinyl siding; side and rear additions; replacement porch railing Outbuildings: Barn/shed</p> |
| <p>URS Survey No.: 65 2451 Route 66, Ghent, NY Resource Type: Residential Tax Parcel ID: 75.4-2-49 Date: Ca. 1950 NR status: Not eligible Justification: Lacks architectural significance and integrity</p> |  <p>Map No.: E8</p> | <p>Style/Type: Minimal Traditional Stories: 1.5 Roof: Side gable with small gross gable Ext. Siding: Vinyl Foundation: Concrete Windows: Vinyl, six-over-six, double-hung sash Alterations: Side addition; rear addition Outbuildings: Garage</p> |
| <p>URS Survey No.: 66 2447 Route 66, Ghent, NY Resource Type: Residential Tax Parcel ID: 75.4-2-50 Date: Ca. 1932 NR status: Not eligible Justification: Lacks architectural significance and integrity</p> |  <p>Map No.: E8</p> | <p>Style/Type: Colonial Revival (Cape Cod) Stories: 1.5 Roof: Side gable Ext. Siding: Vinyl Foundation: Concrete Windows: Vinyl, one-over-one, double-hung sash; one-light picture window Alterations: Side addition; rear addition Outbuildings: Garage</p> |

| | | |
|---|--|---|
| <p>URS Survey No.: 69 2359 Route 66, Ghent, NY Resource Type: Residential Tax Parcel ID: 75.4-3-29.2 Date: Ca. 1832 NR status: Not eligible Justification: Lacks architectural significance and integrity</p> |  <p>Map No.: E8/F8 detail view</p> | <p>Style/Type: Greek Revival Stories: 2 Roof: Hipped Ext. Siding: Wood clapboard Foundation: Not Visible Windows: Wood, six-over-six, double-hung sash Alterations: Altered entablature; relocated entry; rear addition Outbuildings: Sheds (2); barn</p> |
| <p>URS Survey No.: 70 1206 Arnolds Mill Road, Ghent, NY Resource Type: Residential Tax Parcel ID: 75.4-3-26 Date: Ca. 1800 NR status: Not eligible Justification: Lacks architectural significance and integrity</p> |  <p>Map No.: E8/F8 detail view</p> | <p>Style/Type: Adam Stories: 2 Roof: Side gable with central cross gable Ext. Siding: Vinyl Foundation: Stone Windows: Vinyl, one-over-one, double-hung sash Alterations: Vinyl siding; replacement windows; front porch addition; modified fenestration; rear addition; stone chimney Outbuildings: Garage; barn</p> |
| <p>URS Survey No.: 71 1212 Arnold's Mill Road, Ghent, NY Resource Type: Residential Tax Parcel ID: 75.4-3-27 Date: Ca. 1900 NR status: Not eligible Justification: Lacks architectural significance and integrity</p> |  <p>Map No.: E8/F8 detail view</p> | <p>Style/Type: National, I-house Stories: 2 Roof: Side gable Ext. Siding: Vinyl Foundation: Not visible Windows: Vinyl, one-over-one, double-hung sash, with false muntin inserts Alterations: Vinyl siding; replacement door; replacement windows; side addition; porch overhang Outbuildings: Shed</p> |

| | | |
|---|--|--|
| <p>URS Survey No.: 72</p> <p>1211 Arnolds Mills Road, Ghent, NY</p> <p>Resource Type: Residential</p> <p>Tax Parcel ID: 75.4-2-62</p> <p>Date: Ca. 1900</p> <p>NR status: Not eligible</p> <p>Justification: Lacks architectural significance and integrity</p> |  <p>Map No.: E8/F8 detail view</p> | <p>Style/Type: National</p> <p>Stories: 2</p> <p>Roof: Side gable</p> <p>Ext. Siding: Wood clapboard</p> <p>Foundation: Stone</p> <p>Windows: Wood, two-over-two, double-hung sash</p> <p>Alterations: Single-story front addition</p> <p>Outbuildings: Garage</p> |
| <p>URS Survey No.: 73</p> <p>2375 Route 66, Ghent, NY</p> <p>Resource Type: Residential</p> <p>Tax Parcel ID: 75.4-2-61</p> <p>Date: Ca. 1891</p> <p>NR status: Not eligible</p> <p>Justification: Lacks integrity</p> |  <p>Map No.: E8/F8 detail view</p> | <p>Style/Type: Folk Victorian</p> <p>Stories: 2.5</p> <p>Roof: Side gable with central cross gable</p> <p>Ext. Siding: Wood clapboard</p> <p>Foundation: Stone</p> <p>Windows: Wood bay windows in facade; vinyl, paired, one-over-one, double-hung sash; wood, two-over-two-double-hung</p> <p>Alterations: Replacement windows</p> <p>Outbuildings: Barn; shed</p> |
| <p>URS Survey No.: 76</p> <p>Route 66, Ghent, NY</p> <p>Resource Type: Residential</p> <p>Tax Parcel ID: 75.4-2-26</p> <p>Date: Ca. 1927</p> <p>NR status: Not eligible</p> <p>Justification: Lacks architectural significance</p> |  <p>Map No.: E8/F8 detail view</p> | <p>Style/Type: Colonial Revival</p> <p>Stories: 1.5</p> <p>Roof: Side gambrel with full-width dormer</p> <p>Ext. Siding: Wood clapboard</p> <p>Foundation: Parged</p> <p>Windows: Wood, six-over-one, double-hung sash</p> <p>Alterations: Small side addition</p> <p>Outbuildings: Garage</p> |

| | | |
|---|--|--|
| <p>URS Survey No.: 78 2311 Route 66, Ghent, NY Resource Type: Residential Tax Parcel ID: 75.4-3-12 Date: Ca. 1900 NR status: Potentially eligible Justification: Retains architectural significance and integrity</p> |  <p>Map No.: E8/F8 detail view</p> | <p>Style/Type: Queen Anne Stories: 2.5 Roof: Hipped with deck and centered cross gable Ext. Siding: Wood Foundation: Not visible Windows: Wood, one-over-one and two-over-two, double-hung sash; Palladian window; fanlight in cross gable Alterations: Roof deck addition Outbuildings: Carriage house/garage</p> |
| <p>URS Survey No.: 79 2312 Route 66, Ghent, NY Resource Type: Residential Tax Parcel ID: 75.4-2-23 Date: Ca. 1890 NR status: Not eligible Justification: Lacks architectural significance and integrity</p> |  <p>Map No.: E8/F8 detail view</p> | <p>Style/Type: Queen Anne Stories: 2.5 Roof: Hipped with dormer Ext. Siding: Vinyl Foundation: Not visible Windows: Vinyl, one over one, double-hung sash Alterations: Vinyl siding; replacement windows; enclosed front porch Outbuildings: Garage</p> |
| <p>URS Survey No.: 80 2309 Route 66, Ghent, NY Resource Type: Residential Tax Parcel ID: 75.4-3-11 Date: Ca. 1897 NR status: Not eligible Justification: Lacks architectural significance and integrity</p> |  <p>Map No.: E8/F8 detail view</p> | <p>Style/Type: National Stories: 2 Roof: Front gable Ext. Siding: Vinyl Foundation: Parged Windows: Wood, two-over-one and two-over-two, double-hung sash Alterations: Partially enclosed porch addition Outbuildings: Two-bay garage</p> |

| | | |
|---|--|--|
| <p>URS Survey No.: 81 2310 Route 66, Ghent, NY Resource Type: Residential Tax Parcel ID: 75.4-2-22 Date: Ca. 1913 NR status: Not eligible Justification: Lacks architectural significance and integrity</p> |  <p>Map No.: E8/F8 detail view</p> | <p>Style/Type: Colonial Revival Stories: 1.5 Roof: Hipped pyramidal Ext. Siding: Vinyl Foundation: Concrete block Windows: Vinyl, one-over-one, double-hung sash Alterations: Enclosed front addition; hipped dormer Outbuildings: Carriage house/garage</p> |
| <p>URS Survey No.: 82 2307 Route 66, Ghent, NY Resource Type: Residential Tax Parcel ID: 75.4-3-10 Date: Ca. 1890 NR status: Not eligible Justification: Lacks architectural significance and integrity</p> |  <p>Map No.: E8/F8 detail view</p> | <p>Style/Type: National, gable front and wing Stories: 2 Roof: Front gable Ext. Siding: Vinyl Foundation: Parged Windows: Wood, one-over-one, double-hung sash Alterations: Vinyl siding; replacement windows; side entry porch addition Outbuildings: Garage</p> |
| <p>URS Survey No.: 83 2306 Route 66, Ghent, NY Resource Type: Government (Ghent Municipal Building) Tax Parcel ID: 75.4-2-21 Date: Ca. 1890 NR status: Not eligible Justification: Lacks architectural significance and integrity</p> |  <p>Map No.: E8/F8 detail view</p> | <p>Style/Type: Italianate, vernacular Stories: 2 Roof: Gable on hip, with cupola Ext. Material: Brick Foundation: Stone Windows: Wood, six-over-six, double-hung sash, with three-pane transom and brick crown on the 1st story Alterations: Replacement windows; rear and side one-story additions; windows infilled Outbuildings: N/A</p> |

| | | |
|--|--|--|
| <p>URS Survey No.: 84 2305 Route 66, Ghent, NY Resource Type: Residential Tax Parcel ID: 75.4-3-9 Date: Ca. 1894 NR status: Not eligible Justification: Lacks architectural significance and integrity</p> |  <p>Map No.: E8/F8 detail view</p> | <p>Style/Type: National, hall-and parlor Stories: 1.5 Roof: Side gable Ext. Siding: Wood clapboard Foundation: Parged Windows: Vinyl, one-over-one, double-hung sash Alterations: Shed dormer addition; enclosed rear porch Outbuildings: Garage</p> |
| <p>URS Survey No.: 85 2303 Route 66, Ghent, NY Resource Type: Residential Tax Parcel ID: 75.4-3-8 Date: Ca. 1900 NR status: Not eligible Justification: Lacks architectural significance and integrity</p> |  <p>Map No.: E8/F8 detail view</p> | <p>Style/Type: Queen Anne Stories: 1.5 Roof: Front gable asymmetrical with turreted porch Ext. Siding: Aluminum Foundation: Not visible Windows: Vinyl, one-over-one, double-hung sash Alterations: Replacement windows; aluminum siding; side entry porch Outbuildings: Garage with carport</p> |
| <p>URS Survey No.: 86 Route 66, Ghent, NY Resource Type: Residential Tax Parcel ID: 75.4-3-78 Date: Ca. 1900 NR status: Not eligible Justification: Lacks architectural significance and integrity</p> |  <p>Map No.: E8/F8 detail view</p> | <p>Style/Type: National, I-house Stories: 2 Roof: Side gable Ext. Siding: Asbestos shingle Foundation: Concrete Windows: Vinyl, one-over-one, double-hung sash Alterations: Rear addition; replacement windows; asbestos shingle siding Outbuildings: Garage/carriage house</p> |

| | | |
|--|--|--|
| <p>URS Survey No.: 87 2299 Route 66, Ghent, NY Resource Type: Residential Tax Parcel ID: 75.4-3-7 Date: Ca. 1880 NR status: Not eligible Justification: Lacks architectural significance and integrity</p> |  <p>Map No.: E8/F8 detail view</p> | <p>Style/Type: National Stories: 2 Roof: Front Gable Ext. Siding: Vinyl Foundation: Parged Windows: Vinyl, one-over-one, double-hung sash; three-sash louver windows Alterations: Rear additions (2); enclosed front porch addition; replacement windows; vinyl siding Outbuildings: Garage with apartment above</p> |
| <p>URS Survey No.: 88 Route 66, Ghent, NY Resource Type: Religious (Hudson Valley Mennonite Church) Tax Parcel ID: 75.4-3-5 Date: Ca. 1900 NR status: Potentially eligible Justification: Retains architectural significance and integrity</p> |  <p>Map No.: E8/F8 detail view</p> | <p>Style/Type: Neoclassical Stories: 1 Roof: Front gable with central steeple Ext. Siding: Wood clapboard Foundation: Stone Windows: Stained glass Alterations: Porte cochere addition Outbuildings: N/A</p> |
| <p>URS Survey No.: 89 2293 Route 66, Ghent, NY Resource Type: Residential Tax Parcel ID: 75-4.3.3 Date: Ca. 1933 NR status: Not eligible Justification: Lacks architectural significance and integrity</p> |  <p>Map No.: E8/F8 detail view</p> | <p>Style/Type: National Stories: 2 Roof: Front gable Ext. Siding: Aluminum Foundation: Concrete Windows: Vinyl, one-over-one, double-hung sash Alterations: Replacement windows; aluminum siding; enclosed front porch addition Outbuildings: N/A</p> |

| | | |
|--|--|--|
| <p>URS Survey No.: 90 2289 Route 66, Ghent, NY Resource Type: Residential Tax Parcel ID: 75.4-3-2 Date: Ca. 1920 NR status: Not eligible Justification: Lacks architectural significance and integrity</p> |  <p>Map No.: E8/F8 detail view</p> | <p>Style/Type: National Stories: 2 Roof: Side gable Ext. Siding: Wood clapboard Foundation: Parged Windows: Wood and vinyl, one-over-one, double-hung sash Alterations: Rear additions; replacement windows Outbuildings: Garage</p> |
| <p>URS Survey No.: 91 2285 Route 66, Ghent, NY Resource Type: Commercial Tax Parcel ID: 75.4-3-1 Date: Ca. 1920 NR status: Not eligible Justification: Lacks architectural significance and integrity</p> |  <p>Map No.: E8/F8 detail view</p> | <p>Style/Type: No style Stories: 1 Roof: Front gable Ext. Material: Stucco over brick Foundation: Stone; concrete block Windows: Wood, one-over-one, double-hung sash Alterations: Side addition Outbuildings: Shed</p> |
| <p>URS Survey No.: 92 13 Water Street, Ghent, NY Resource Type: Residential Tax Parcel ID: 75.4-3-4 Date: Ca. 1890 NR status: Not eligible Justification: Lacks architectural significance and integrity</p> |  <p>Map No.: E8/F8 detail view</p> | <p>Style/Type: National, gable front and wing Stories: 2 Roof: Gable ell Ext. Siding: Asbestos Foundation: Stone Windows: Vinyl, one-over-one, double-hung sash Alterations: Replacement windows; modified porch; side addition Outbuildings: Garage</p> |

| | | |
|---|--|---|
| <p>URS Survey No.: 93 14 Water Street, Ghent, NY Resource Type: Residential Tax Parcel ID: 75.4-1-83 Date: Ca. 1900 NR status: Not eligible Justification: Lacks architectural significance and integrity</p> |  <p>Map No.: E8/F8 detail view</p> | <p>Style/Type: National, gable front and wing Stories: 2 Roof: Gable ell Ext. Siding: Wood clapboard Foundation: Stone Windows: Wood, six-over-six, double-hung sash Alterations: Replacement windows; modified entrance Outbuildings: Carriage house</p> |
| <p>URS Survey No.: 94 12 Water Street, Ghent, NY Resource Type: Residential Tax Parcel ID: 75.4-1-82 Date: Ca. 1905 NR status: Not eligible Justification: Lacks architectural significance and integrity</p> |  <p>Map No.: E8/F8 detail view</p> | <p>Style/Type: National Stories: 2 Roof: Front gable Ext. Siding: Vinyl Foundation: Stone Windows: Vinyl, one-over-one, double-hung sash Alterations: Replacement windows and door; side addition; vinyl siding Outbuildings: Garage</p> |
| <p>URS Survey No.: 95 8 Water Street, Ghent, NY Resource Type: Residential Tax Parcel ID: 75.4-1-81 Date: Ca. 1900 NR status: Not eligible Justification: Lacks architectural significance and integrity</p> |  <p>Map No.: E8/F8 detail view</p> | <p>Style/Type: National Stories: 2 Roof: Front gable Ext. Siding: Wood shingle Foundation: Parged Windows: Wood, one-over-one, double-hung sash Alterations: Front porch addition, side wing addition; replacement windows Outbuildings: Tool shed</p> |

| | | |
|--|--|---|
| <p>URS Survey No.: 96 4 Water Street, Ghent, NY Resource Type: Residential Tax Parcel ID: 75.4-1-80 Date: Ca. 1930 NR status: Not eligible Justification: Lacks architectural significance and integrity</p> |  <p>Map No.: E8/F8 detail view</p> | <p>Style/Type: National Stories: 2 Roof: Front gable Ext. Siding: Aluminum Foundation: Stone Windows: Wood and vinyl, six-over-six, double-hung sash; vinyl, one-over-one, double-hung sash Alterations: Rear addition; replacement windows and door; modified entrances and fenestration; aluminum siding Outbuildings: Garage</p> |
| <p>URS Survey No.: 97 2275 Route 66, Ghent, NY Resource Type: Residential Tax Parcel ID: 75.4-1-79 Date: Ca. 1890 NR status: Not eligible Justification: Lacks architectural significance and integrity</p> |  <p>Map No.: E8/F8 detail view</p> | <p>Style/Type: National Stories: 2 Roof: Front gable Ext. Siding: Wood Shingle Foundation: Stone Windows: Vinyl, six-over-six, double-hung sash Alterations: Side addition; replacement windows Outbuildings: Shed</p> |
| <p>URS Survey No.: 98 2273 Route 66, Ghent, NY Resource Type: Commercial Tax Parcel ID: 75.4-1-78 Date: Ca. 1875 NR status: Not eligible Justification: Lacks architectural significance and integrity</p> |  <p>Map No.: E8/F8 detail view</p> | <p>Style/Type: National Stories: 2 Roof: Front gable Ext. Siding: Vinyl Foundation: Not visible Windows: Vinyl, one-over-one, double-hung sash Alterations: Side addition; vinyl siding; replacement windows; modified porch Outbuildings: Garage/carriage house</p> |

| | | |
|--|--|---|
| <p>URS Survey No.: 99 Route 66, Ghent, NY Resource Type: Residential Tax Parcel ID: 75.4-1-77 Date: Ca. 1900 NR status: Not eligible Justification: Lacks architectural significance and integrity</p> |  <p>Map No.: E8/F8 detail view</p> | <p>Style/Type: National, I-house Stories: 2 Roof: Side gable Ext. Siding: Asbestos shingle Foundation: Parged Windows: Wood, two-over-two, double-hung sash Alterations: Rear addition; asbestos shingle siding; modified front porch Outbuildings: Two-bay garage</p> |
| <p>URS Survey No.: 100 2265 Route 66, Ghent, NY Resource Type: Residential Tax Parcel ID: 75.4-1-76 Date: Ca. 1850 NR status: Not eligible Justification: Lacks architectural significance and integrity</p> |  <p>Map No.: E8/F8 detail view</p> | <p>Style/Type: Greek Revival, gable front and wing Stories: 2 Roof: Front gable Ext. Siding: Asbestos shingle Foundation: Not visible Windows: Wood, two-over-two and six-over-two, double-hung sash Alterations: Side wing addition; modified porches; asbestos shingle siding Outbuildings: Garage; store</p> |
| <p>URS Survey No.: 100 (continued)</p> |  <p>Map No.: E8/F8 detail view</p> | <p>Store</p> |

| Property Information | Photography | Description |
|--|--|--|
| <p>URS Survey No.: 102 2261 Route 66, Ghent, NY Resource Type: Residential Tax Parcel ID: 75.4-1-75 Date: Ca. 1900 NR status: Not eligible Justification: Lacks architectural significance and integrity</p> |  <p>Map No.: E8/F8 detail view</p> | <p>Style/Type: National Stories: 2 Roof: Front gable Ext. Siding: Wood clapboard Foundation: Stone Windows: Wood and vinyl, one-over-one, double-hung sash; vinyl casement sash Alterations: Replacement windows; modified porches Outbuildings: N/A</p> |
| <p>URS Survey No.: 103 Route 66, Ghent, NY Resource Type: Residential Tax Parcel ID: 75.4-1-74 Date: Ca. 1900 NR status: Not eligible Justification: Lacks architectural significance and integrity</p> |  <p>Map No.: E8/F8 detail view</p> | <p>Style/Type: National Stories: 2 Roof: Front gable Ext. Siding: Wood clapboard Foundation: Stone Windows: Wood and vinyl, one-over-one and two-over-two, double-hung sash Alterations: Replacement windows and door; modified porch Outbuildings: Garage</p> |
| <p>URS Survey No.: 104 2257 Route 66, Ghent, NY Resource Type: Residential Tax Parcel ID: 75.4-1-73 Date: Ca. 1937 NR status: Not eligible Justification: Lacks architectural significance and integrity</p> |  <p>Map No.: E8/F8 detail view</p> | <p>Style/Type: Craftsman, vernacular Stories: 1.5 Roof: Front gable Ext. Siding: Wood clapboard Foundation: Concrete Windows: Vinyl, one-over-one, double-hung sash; vinyl casement sash Alterations: Replacement windows; dormer addition; skylights; modified porch Outbuildings: Garage</p> |

| | | |
|--|--|--|
| <p>URS Survey No.: 105 2253 Route 66, Ghent, NY Resource Type: Residential Tax Parcel ID: 75.4-1-72 Date: Ca. 1960 NR status: Not eligible Justification: Lacks architectural significance and integrity</p> |  <p>Map No.: E8/F8 detail view</p> | <p>Style/Type: No style, bungalow Stories: 1 Roof: Front gable Ext. Siding: Vinyl, brick veneer Foundation: Concrete Windows: Vinyl, one-over-one, double-hung sash; wood, single-light, fixed Alterations: Siding; replacement windows; enclosed front porch Outbuildings: Garage</p> |
| <p>URS Survey No.: 106 2251 Route 66, Ghent, NY Resource Type: Residential Tax Parcel ID: 75.4-1-70 Date: Ca. 1920 NR status: Not eligible Justification: Lacks architectural significance and integrity</p> |  <p>Map No.: E8/F8 detail view</p> | <p>Style/Type: Colonial Revival Stories: 2.5 Roof: Hipped Ext. Material: Stucco; brick veneer Foundation: Brick Windows: Vinyl, one-over-one, double-hung sash Alterations: Replacement windows and door; vinyl siding on dormers; porch modified; side entrance infilled Outbuildings: Garage</p> |
| <p>URS Survey No.: 107 407 George Street, Ghent, NY Resource Type: Residential Tax Parcel ID: 75.4-1-69 Date: Ca. 1890 NR status: Not eligible Justification: Lacks architectural significance and integrity</p> |  <p>Map No.: E8/F8 detail view</p> | <p>Style/Type: Folk Victorian Stories: 2.5 Roof: Cross gable Ext. Material: Brick; wood clapboard Foundation: Stone Windows: Vinyl, two-over-two, double-hung sash Alterations: Replacement windows; rear addition Outbuildings: Carriage house/garage; shed</p> |

| | | |
|--|--|--|
| <p>URS Survey No.: 108 411 George Street, Ghent, NY Resource Type: Residential Tax Parcel ID: 75.4-1-67 Date: Ca. 1900 NR status: Not eligible Justification: Lacks architectural significance and integrity</p> |  <p>Map No.: E8/F8 detail view</p> | <p>Style/Type: National Stories: 2.5 Roof: Cross gable Ext. Siding: Vinyl Foundation: Concrete Windows: Wood and vinyl, one-over-one, double-hung sash Alterations: Vinyl siding; replacement windows; multiple additions Outbuildings: Shed; garage</p> |
| <p>URS Survey No.: 109 431 George Street, Ghent, NY Resource Type: Residential Tax Parcel ID: 75.4-1-65 Date: Ca. 1900 NR status: Not eligible Justification: Lacks architectural significance and integrity</p> |  <p>Map No.: E8/F8 detail view</p> | <p>Style/Type: National, gable front and wing Stories: 2 Roof: Front gable Ext. Siding: Aluminum Foundation: Not visible Windows: Wood, four-over-four, double-hung sash Alterations: Aluminum siding; replacement doors; enclosed front porch addition Outbuildings: Shed, garage</p> |
| <p>URS Survey No.: 110 419 George Street, Ghent, NY Resource Type: Residential Tax Parcel ID: 75.4-1-66 Date: Ca. 1900 NR status: Not eligible Justification: Lacks architectural significance and integrity</p> |  <p>Map No.: E8/F8 detail view</p> | <p>Style/Type: National Stories: 2 Roof: Front gable Ext. Siding: Vinyl Foundation: Concrete Windows: Vinyl, one-over-one, double-hung sash; wood, two-over-two, double-hung sash Alterations: Vinyl siding; replacement windows; porch/stair addition; side addition Outbuildings: Garage</p> |

| | | |
|--|--|---|
| <p>URS Survey No.: 111 409 George Street, Ghent, NY Resource Type: Residential Tax Parcel ID: 75.4-1-68 Date: Ca. 1900 NR status: Not eligible Justification: Lacks architectural significance and integrity</p> |  <p>Map No.: E8/F8 detail view</p> | <p>Style/Type: National Stories: 2 Roof: Front gable Ext. Siding: Vinyl Foundation: Not visible Windows: Wood and vinyl, one-over-one, double-hung sash; aluminum slider Alterations: Enclosed porch; vinyl siding; replacement windows and door Outbuildings: Garage</p> |
| <p>URS Survey No.: 112 George Street, Ghent, NY Resource Type: Residential Tax Parcel ID: 75.4-1-71 Date: Ca. 1900 NR status: Not eligible Justification: Lacks architectural significance and integrity</p> |  <p>Map No.: E8/F8 detail view</p> | <p>Style/Type: No style Stories: 2 Roof: Side gable Ext. Material: Styrofoam Weathermate House wrap Foundation: Concrete Windows: N/A Alterations: Under renovation Outbuildings: N/A</p> |
| <p>URS Survey No.: 114 5 Garage Place Road, Ghent, NY Resource Type: Residential Tax Parcel ID: 75.4-2-19 Date: Ca. 1891 NR status: Not eligible Justification: Lacks architectural significance and integrity</p> |  <p>Map No.: E8/F8 detail view</p> | <p>Style/Type: National Stories: 2 Roof: Front gable Ext. Siding: Vinyl Foundation: Parged Windows: Wood, six-over-six, double-hung sash; wood, six-light, fixed Alterations: Vinyl siding; replacement windows Outbuildings: Garage; shed</p> |

| | | |
|--|--|--|
| <p>URS Survey No.: 115 2296 Route 66, Ghent, NY Resource Type: Residential Tax Parcel ID: 75.4-2-18 Date: Ca. 1900 NR status: Not eligible Justification: Lacks architectural significance and integrity</p> |  <p>Map No.: E8/F8 detail view</p> | <p>Style/Type: Queen Anne Stories: 2.5 Roof: Cross gable Ext. Siding: Wood clapboard and shingle Foundation: Concrete Windows: Wood, six-over-six, one-over-one, and four-over-four, double-hung sash Alterations: Replacement door; enclosed side porch Outbuildings: Barn/secondary dwelling; shed</p> |
| <p>URS Survey No.: 116 2292 Route 66, Ghent, NY Resource Type: Residential Tax Parcel ID: 75.4-2-16 Date: Ca. 1907 NR status: Not eligible Justification: Lacks architectural significance and integrity</p> |  <p>Map No.: E8/F8 detail view</p> | <p>Style/Type: Queen Anne Stories: 2.5 Roof: Cross gable Ext. Siding: Wood clapboard and shingle Foundation: Parged Windows: Aluminum, one-over-one, double-hung sash Alterations: Replacement windows; enclosed porch; side addition Outbuildings: Garage</p> |
| <p>URS Survey No.: 117 2346 Route 66, Ghent, NY Resource Type: Residential Tax Parcel ID: 75.4-2-15 Date: Ca. 1932 NR status: Not eligible Justification: Lacks architectural significance and integrity</p> |  <p>Map No.: E8/F8 detail view</p> | <p>Style/Type: Craftsman, vernacular Stories: 1.5 Roof: Front gable Ext. Siding: Aluminum Foundation: Concrete Windows: Aluminum, one-over-one, double-hung sash Alterations: Aluminum siding; replacement windows Outbuildings: Shed</p> |

| | | |
|--|--|---|
| <p>URS Survey No.: 118 2278 Route 66, Ghent, NY Resource Type: Residential Tax Parcel ID: 75.4-2-14 Date: Ca. 1850 NR status: Not eligible Justification: Lacks architectural significance and integrity</p> |  <p>Map No.: E8/F8 detail view</p> | <p>Style/Type: Greek Revival, gable front and wing Stories: 2 Roof: Front gable Ext. Siding: Vinyl Foundation: Stone Windows: Wood and vinyl, one-over-one, double-hung sash Alterations: Vinyl siding; replacement windows; side addition; porch addition Outbuildings: Garage</p> |
| <p>URS Survey No.: 119 2270 Route 66, Ghent, NY Resource Type: Residential Tax Parcel ID: 75.4-2-13 Date: Ca. 1855 NR status: Not eligible Justification: Lacks architectural significance and integrity</p> |  <p>Map No.: E8/F8 detail view</p> | <p>Style/Type: Italianate, vernacular Stories: 2 Roof: Hipped Ext. Siding: Vinyl Foundation: Not visible Windows: Vinyl, four-over-four, double-hung sash Alterations: Vinyl siding; replacement windows; rear additions; modified porch Outbuildings: Garage</p> |
| <p>URS Survey No.: 120 2268 Route 66, Ghent, NY Resource Type: Residential Tax Parcel ID: 75.4-2-12 Date: Ca. 1850 NR status: Potentially eligible Justification: Retains architectural significance and integrity</p> |  <p>Map No.: E8/F8 detail view</p> | <p>Style/Type: Italianate Stories: 2 Roof: Front gable Ext. Siding: Wood clapboard Foundation: Stone Windows: Wood, two-over-two and one-over-one, double-hung sash Alterations: Rear one-story addition Outbuildings: Garage</p> |

| | | |
|---|--|--|
| <p>URS Survey No.: 121 2266 Route 66, Ghent, NY Resource Type: Residential Tax Parcel ID: 75.4-2-11 Date: Ca. 1901 NR status: Not eligible Justification: Lacks architectural significance and integrity</p> |  <p>Map No.: E8/F8 detail view</p> | <p>Style/Type: Queen Anne Stories: 2.5 Roof: Cross gable Ext. Siding: Asbestos shingle Foundation: Stone Windows: Wood, one-over-one, double-hung sash Alterations: Asbestos shingle siding; carport Outbuildings: Shed</p> |
| <p>URS Survey No.: 122 2262 Route 66, Ghent, NY Resource Type: Residential Tax Parcel ID: 75.4-2-10 Date: Ca. 1890 NR status: Not eligible Justification: Lacks architectural significance and integrity</p> |  <p>Map No.: E8/F8 detail view</p> | <p>Style/Type: National Stories: 2 Roof: Front gable Ext. Siding: Wood clapboard Foundation: Stone Windows: Wood and vinyl, one-over-one and six-over-one, double-hung sash Alterations: Replacement windows; front porch removed; side porch addition Outbuildings: Barn/garage</p> |
| <p>URS Survey No.: 123 13 Garage Place Road, Ghent, NY Resource Type: Residential Tax Parcel ID: 75.4-2-20 Date: Ca. 1870 NR status: Not eligible Justification: Lacks architectural significance and integrity</p> |  <p>Map No.: E8/F8 detail view</p> | <p>Style/Type: National Stories: 2 Roof: Front gable Ext. Siding: Vinyl Foundation: Not visible Windows: Aluminum, one-over-one, double-hung sash Alterations: Enclosed porch addition; vinyl siding; replacement windows; side addition; rear addition Outbuildings: Sheds (3); privy; garage</p> |

| | | |
|--|--|---|
| <p>URS Survey No.: 124</p> <p>25 Garage Place Road, Ghent, NY</p> <p>Resource Type: Residential</p> <p>Tax Parcel ID: 75.4-1-93</p> <p>Date: Ca. 1897</p> <p>NR status: Not eligible</p> <p>Justification: Lacks architectural significance and integrity</p> |  <p>Map No.: E8/F8 detail view</p> | <p>Style/Type: National</p> <p>Stories: 2</p> <p>Roof: Front gable</p> <p>Ext. Siding: Wood clapboard</p> <p>Foundation: Not visible</p> <p>Windows: Vinyl, one-over-one, double-hung sash</p> <p>Alterations: Replacement windows; rear and side additions; front porch addition</p> <p>Outbuildings: Garage; modern shed</p> |
| <p>URS Survey No.: 125</p> <p>33 Railroad Avenue, Ghent, NY</p> <p>Resource Type: Residential</p> <p>Tax Parcel ID: 75.4-1-53</p> <p>Date: Ca. 1890</p> <p>NR status: Not eligible</p> <p>Justification: Lacks architectural significance and integrity</p> |  <p>Map No.: E8/F8 detail view</p> | <p>Style/Type: National</p> <p>Stories: 2</p> <p>Roof: Side gable</p> <p>Ext. Siding: Aluminum</p> <p>Foundation: Stone</p> <p>Windows: Vinyl, one-over-one, double-hung sash; vinyl horizontal sliding</p> <p>Alterations: Enclosed front porch addition; replacement windows; aluminum siding; handicap access ramp</p> <p>Outbuildings: Garage</p> |
| <p>URS Survey No.: 126</p> <p>Route 66/Town Hall Place, Ghent, NY</p> <p>Resource Type: Commercial</p> <p>Tax Parcel ID: 75.4-1-60</p> <p>Date: Ca. 1940</p> <p>NR status: Not eligible</p> <p>Justification: Lacks architectural significance and integrity</p> |  <p>Map No.: E8/F8 detail view</p> | <p>Style/Type: No style, one-part commercial block</p> <p>Stories: 1</p> <p>Roof: Front gable with parapet</p> <p>Ext. Siding: Wood clapboard</p> <p>Foundation: Not visible</p> <p>Windows: Vinyl, one-light, fixed</p> <p>Alterations: Replacement door and windows</p> <p>Outbuildings: N/A</p> |

| | | |
|---|--|--|
| <p>URS Survey No.: 127</p> <p>10 Town Hall Place, Ghent, NY</p> <p>Resource Type: Theater (Ghent Playhouse)</p> <p>Tax Parcel ID: 75.4-1-58</p> <p>Date: Ca. 1890</p> <p>NR status: Not eligible</p> <p>Justification: Lacks integrity</p> |  <p>Map No.: E8/F8 detail view</p> | <p>Style/Type: Queen Anne</p> <p>Stories: 1</p> <p>Roof: Front gable</p> <p>Ext. Siding: Wood</p> <p>Foundation: Stone; concrete</p> <p>Windows: Wood, six-over-two, double-hung sash; patterned/stained glass</p> <p>Alterations: Replacement door; some replacement windows; rear addition</p> <p>Outbuildings: Shed</p> |
| <p>URS Survey No.: 128</p> <p>12 Town Hall Place, Ghent, NY</p> <p>Resource Type: Residential</p> <p>Tax Parcel ID: 75.4-1-56</p> <p>Date: Ca. 1935</p> <p>NR status: Not eligible</p> <p>Justification: Lacks architectural significance and integrity</p> |  <p>Map No.: E8/F8 detail view</p> | <p>Style/Type: Minimal Traditional</p> <p>Stories: 1.5</p> <p>Roof: Cross gable</p> <p>Ext. Siding: Vinyl</p> <p>Foundation: Concrete block</p> <p>Windows: Vinyl, one-over-one, double-hung sash</p> <p>Alterations: Vinyl siding; replacement windows; rear addition; rear dormer</p> <p>Outbuildings: Garage</p> |
| <p>URS Survey No.: 130</p> <p>14 Town Hall Place, Ghent, NY</p> <p>Resource Type: Residential</p> <p>Tax Parcel ID: 75.4-1-37</p> <p>Date: Ca. 1960</p> <p>NR status: Not eligible</p> <p>Justification: Lacks architectural significance and integrity</p> |  <p>Map No.: E8/F8 detail view</p> | <p>Style/Type: Minimal Traditional</p> <p>Stories: 1</p> <p>Roof: Cross gable</p> <p>Ext. Siding: Aluminum</p> <p>Foundation: Concrete block</p> <p>Windows: Wood, single-pane fixed sash and bay window</p> <p>Alterations: Enclosed front porch</p> <p>Outbuildings: Garage</p> |

| | | |
|---|--|---|
| <p>URS Survey No.: 131</p> <p>16 Town Hall Place, Ghent, NY</p> <p>Resource Type: Residential</p> <p>Tax Parcel ID: 75.4-1-38</p> <p>Date: Ca. 1900</p> <p>NR status: Not eligible</p> <p>Justification: Lacks architectural significance and integrity</p> |  <p>Map No.: E8/F8 detail view</p> | <p>Style/Type: Queen Anne</p> <p>Stories: 3</p> <p>Roof: Front gable</p> <p>Ext. Siding: Wood clapboard and shingles</p> <p>Foundation: Stone</p> <p>Windows: Aluminum, one-over-one, double-hung sash</p> <p>Alterations: Enclosed front porch; rear shed addition</p> <p>Outbuildings: N/A</p> |
| <p>URS Survey No.: 132</p> <p>1323 County Route 21, Ghent, NY</p> <p>Resource Type: Religious (Bible Baptist Church)</p> <p>Tax Parcel ID: 75.4-1-23; 75.4-1-25</p> <p>Date: Ca. 1940</p> <p>NR status: Not eligible</p> <p>Justification: Lacks architectural significance and integrity</p> |  <p>Map No.: E8/F8 detail view</p> | <p>Style/Type: No style</p> <p>Stories: 1.5</p> <p>Roof: Front gable</p> <p>Ext. Siding: Aluminum</p> <p>Foundation: Stone</p> <p>Windows: Wood, fixed, stained glass windows; wood, one-over-one, double-hung sash</p> <p>Alterations: One-story front addition; aluminum siding</p> <p>Outbuildings: Garage</p> |
| <p>URS Survey No.: 132 (continued)</p> |  <p>Map No.: E8/F8 detail view</p> | <p>Rectory</p> |

| | | |
|---|--|---|
| <p>URS Survey No.: 134 1317 Church St., Ghent, NY Resource Type: Residential Tax Parcel ID: 75.4-1-27 Date: Ca. 1890 NR status: Not eligible Justification: Lacks architectural significance and integrity</p> |  <p>Map No.: E8/F8 detail view</p> | <p>Style/Type: Folk Victorian Stories: 2 Roof: Side gable Ext. Siding: Wood clapboard Foundation: Stone Windows: Wood, two-over-two, double-hung sash Alterations: Entry porch removed Outbuildings: Garage</p> |
| <p>URS Survey No.: 135 1305 Church Street, Ghent, NY Resource Type: Residential (former farm) Tax Parcel ID: 75.4-1-28 Date: Ca. 1890 NR status: Not eligible Justification: Lacks architectural significance and integrity</p> |  <p>Map No.: E8/F8 detail view</p> | <p>Style/Type: Folk Victorian Stories: 2 Roof: Side gable Ext. Siding: Aluminum Foundation: Stone Windows: Wood, two over two, double-hung sash Alterations: Two story rear ell and shed-roof additions; aluminum siding Outbuildings: Barn; garage; shed</p> |
| <p>URS Survey No.: 135 (continued)</p> |  <p>Map No.: E8/F8 detail view</p> | <p>Dwelling, south elevation, showing rear additions</p> |

| | | |
|--|--|---|
| <p>URS Survey No.: 135 (continued)</p> |  <p>Map No.: E8/F8 detail view</p> | <p>Barn</p> |
| <p>URS Survey No.: 136 2205 Route 66, Ghent, NY Resource Type: Residential Tax Parcel ID: 75.4-1-31 Date: Ca. 1920 NR status: Not eligible Justification: Lacks architectural significance and integrity</p> |  <p>Map No.: E8/F8 detail view</p> | <p>Style/Type: Craftsman, vernacular Stories: 1.5 Roof: Hipped Ext. Siding: Vinyl Foundation: Concrete block Windows: Vinyl, one over one, double-hung sash; vinyl casement sash Alterations: Large rear addition; vinyl siding; replacement windows Outbuildings: Shed</p> |
| <p>URS Survey No.: 137 2217 Route 66, Ghent, NY Resource Type: Residential Tax Parcel ID: 75.4-1-32 Date: Ca. 1920 NR status: Not eligible Justification: Lacks architectural significance and integrity</p> |  <p>Map No.: E8/F8 detail view</p> | <p>Style/Type: National Stories: 1 Roof: Front gable Ext. Siding: Aluminum Foundation: Stone Windows: Wood and vinyl, one-over-one, double-hung sash Alterations: Porch enclosed; addition; replacement windows; aluminum siding Outbuildings: Garage</p> |

| | | |
|---|--|--|
| <p>URS Survey No.: 138</p> <p>Route 66, Ghent, NY</p> <p>Resource Type: Social club (VFW Post)</p> <p>Tax Parcel ID: 75.4-1-63</p> <p>Date: Ca. 1954</p> <p>NR status: Not Eligible</p> <p>Justification: Lacks architectural significance and integrity</p> |  <p>Map No.: E8/F8 detail view</p> | <p>Style/Type: No style</p> <p>Stories: 1</p> <p>Roof: Side gable</p> <p>Ext. Siding: Aluminum</p> <p>Foundation: Concrete slab</p> <p>Windows: Vinyl, one-over-one double-hung sash; vinyl casement sash</p> <p>Alterations: Side addition; handicap access ramp</p> <p>Outbuildings: Garage</p> |
| <p>URS Survey No.: 140</p> <p>1330 Church Street, Ghent, NY</p> <p>Resource Type: Residential</p> <p>Tax Parcel ID: 75.4-1-39</p> <p>Date: Ca. 1959</p> <p>NR status: Not eligible</p> <p>Justification: Lacks architectural significance and integrity</p> |  <p>Map No.: E8/F8 detail view</p> | <p>Style/Type: Ranch</p> <p>Stories: 1</p> <p>Roof: Side gable</p> <p>Ext. Siding: Aluminum</p> <p>Foundation: Concrete block</p> <p>Windows: Vinyl, one-over-one, double-hung sash; vinyl awning and casement sash</p> <p>Alterations: Replacement windows; side addition</p> <p>Outbuildings: N/A</p> |
| <p>URS Survey No.: 144</p> <p>1352 Church Street, Ghent, NY</p> <p>Resource Type: Residential</p> <p>Tax Parcel ID: 75.4-1-52</p> <p>Date: Ca. 1870</p> <p>NR status: Not eligible</p> <p>Justification: Lacks architectural significance and integrity</p> |  <p>Map No.: E8/F8 detail view</p> | <p>Style/Type: National</p> <p>Stories: 2</p> <p>Roof: Side gable</p> <p>Ext. Siding: Vinyl</p> <p>Foundation: Stone</p> <p>Windows: Wood, six-over-six, double-hung sash</p> <p>Alterations: Rear shed roof addition; side porch addition; modified entrance; vinyl siding</p> <p>Outbuildings: N/A</p> |

| | | |
|---|--|--|
| <p>URS Survey No.: 145</p> <p>1356 Church Street, Ghent, NY</p> <p>Resource Type: Residential</p> <p>Tax Parcel ID: 75.4-1-26</p> <p>Date: Ca. 1940</p> <p>NR status: Not eligible</p> <p>Justification: Lacks architectural significance and integrity</p> |  <p>Map No.: E8/F8 detail view</p> | <p>Style/Type: Craftsman, vernacular</p> <p>Stories: 1</p> <p>Roof: Front gable</p> <p>Ext. Siding: Vinyl</p> <p>Foundation: Concrete</p> <p>Windows: Wood, one-over-one, double-hung sash; vinyl, horizontal sliding in attic</p> <p>Alterations: Vinyl siding</p> <p>Outbuildings: Garage</p> |
| <p>URS Survey No.: 146</p> <p>1360 Church Street, Ghent, NY</p> <p>Resource Type: Residential</p> <p>Tax Parcel ID: 75.4-1-51.100</p> <p>Date: Ca. 1890</p> <p>NR status: Not eligible</p> <p>Justification: Lacks architectural significance and integrity</p> |  <p>Map No.: E8/F8 detail view</p> | <p>Style/Type: National, I-house</p> <p>Stories: 2</p> <p>Roof: Side gable</p> <p>Ext. Siding: Wood clapboard</p> <p>Foundation: Stone</p> <p>Windows: Vinyl, one-over-one, double-hung sash</p> <p>Alterations: One-story side addition; one-story rear addition; replacement windows; modified porch</p> <p>Outbuildings: Garage</p> |
| <p>URS Survey No.: 147</p> <p>1385 Church Street, Ghent, NY</p> <p>Resource Type: Residential</p> <p>Tax Parcel ID: 75.-1-55.2</p> <p>Date: Ca. 1940</p> <p>NR status: Not eligible</p> <p>Justification: Lacks architectural significance and integrity</p> |  <p>Map No.: E8/F8 detail view</p> | <p>Style/Type: Colonial Revival, Cape Cod</p> <p>Stories: 1.5</p> <p>Roof: Side gable</p> <p>Ext. Siding: Wood clapboard</p> <p>Foundation: Stone</p> <p>Windows: Wood, six-over-six, double-hung sash</p> <p>Alterations: Rear additions; side porch addition</p> <p>Outbuildings: Shed; silos (2)</p> |

| | | |
|---|--|--|
| <p>URS Survey No.: 149 1371 Route 21, Ghent, NY Resource Type: 1371 Route 21 Tax Parcel ID: 75.4-1-14 Date: Ca. 1890 NR status: Not Eligible Justification: Lacks architectural significance and integrity</p> |  <p>Map No.: E8/F8 detail view</p> | <p>Style/Type: National Stories: 2 Roof: Front gable Ext. Siding: Vinyl Foundation: Stone Windows: Wood, two-over-two, double-hung sash Alterations: Vinyl siding; enclosed side porch; modified entrance Outbuildings: Garage/workshop</p> |
| <p>URS Survey No.: 150 1368 Church Street, Ghent, NY Resource Type: Residential Tax Parcel ID: 75.4-1-44 Date: Ca. 1910 NR status: Not eligible Justification: Lacks architectural significance</p> |  <p>Map No.: E8/F8 detail view</p> | <p>Style/Type: Queen Anne, vernacular bungalow Stories: 1.5 Roof: Side gable Ext. Siding: Wood clapboard; wood shingle Foundation: Stone Windows: Wood, one-over-one, double-hung sash; wood, six-light, fixed Alterations: N/A Outbuildings: Garage</p> |
| <p>URS Survey No.: 158 1325 Church Street, Ghent, NY Resource Type: Residential Tax Parcel ID: 75.4-1-22 Date: Ca. 1960 NR status: Not eligible Justification: Lacks architectural significance and integrity</p> |  <p>Map No.: E8/F8 detail view</p> | <p>Style/Type: Colonial Revival, Cape Cod Stories: 1 Roof: Side gable Ext. Siding: Vinyl siding Foundation: Concrete Windows: Vinyl, six-over-six, double-hung sash; wood, 20 light picture window flanked by wood, four-over-four, double-hung sash Alterations: Vinyl siding; some replacement windows Outbuildings: N/A</p> |

| | | |
|--|---|---|
| <p>URS Survey No.: 161 2149 Route 66, Ghent, NY Resource Type: Commercial Tax Parcel ID: 84.-1-49 Date: Ca. 1940 NR status: Not eligible Justification: Lacks architectural significance and integrity</p> |  <p>Map No.: F7</p> | <p>Style/Type: Ranch Stories: 1 Roof: Side gable Ext. Siding: Cement block Foundation: Concrete Windows: Vinyl, multi-light picture windows flanked by vinyl, one-over-over, double-hung sash Alterations: Replacement windows and door Outbuildings: N/A</p> |
| <p>URS Survey No.: 164 1160 Route 9, Ghent, NY Resource Type: Residential Tax Parcel ID: 84.-1-48 Date: Ca. 1880 NR status: Not eligible Justification: Lacks architectural significance and integrity</p> |  <p>Map No.: F7</p> | <p>Style/Type: National, gable-front and wing Stories: 2 Roof: Gable ell Ext. Siding: Vinyl Foundation: Stone Windows: Vinyl, one-over-one, double-hung sash Alterations: Enclosed porch; vinyl siding; replacement windows Outbuildings: Garage; shed</p> |
| <p>URS Survey No.: 165 1152 Route 9, Ghent, NY Resource Type: Residential Tax Parcel ID: 84.-1-50 Date: Ca. 1935 NR status: Not eligible Justification: Lacks architectural significance and integrity</p> |  <p>Map No.: F7</p> | <p>Style/Type: Minimal Traditional Stories: 1 Roof: Side-gable Ext. Siding: Aluminum Foundation: Concrete Windows: Wood, one-over-one, double-hung sash Alterations: Rear addition and porch; aluminum siding Outbuildings: Garage, shed</p> |

| | | |
|---|---|---|
| <p>URS Survey No.: 166 1128 Route 9, Ghent, NY Resource Type: Social Organization Tax Parcel ID: 84.-1-59 Date: Ca. 1960 NR status: Not eligible Justification: Lacks architectural significance and integrity</p> |  <p>Map No.: F7</p> | <p>Style/Type: No style Stories: 1 Roof: Side gable Ext. Siding: Vinyl; wood vertical board Foundation: Concrete Windows: Wood and aluminum, one-over-one, double-hung sash Alterations: Additions; vinyl siding Outbuildings: Connected pavilion</p> |
| <p>URS Survey No.: 168 SHPO USN: 02110.000002 ("Broadstairs"; John Coburn Farm; Robert Babcock Farm) 8 Snyder Road, Ghent, NY Resource Type: Residential Tax Parcel ID: 84.-1-33 Date: Ca. 1800 NR status: Potentially eligible Justification: Retains architectural significance and integrity</p> |  <p>Map No.: F7</p> | <p>Style/Type: Georgian Stories: 2 Roof: Side gable Ext. Material: Stone Foundation: Stone Windows: Wood, twelve-over-twelve, double-hung sash Alterations: Replacement door; side porch addition; one-story rear addition Outbuildings: Two small stone outbuildings; one frame building; garage</p> |
| <p>URS Survey No.: 168 (continued)</p> |  <p>Map No.: F7</p> | <p>Frame building</p> |

| | | |
|---|---|---|
| <p>URS Survey No.: 173 83 Snyder Road, Ghent, NY Resource Type: Residential Tax Parcel ID: 84.-1-26 Date: Ca. 1930 NR status: Not eligible Justification: Lacks architectural significance and integrity</p> |  <p>Map No.: F7</p> | <p>Style/Type: National, massed plan Stories: 1.5 Roof: Side gable Ext. Siding: Vinyl siding Foundation: Not visible Windows: Vinyl, six-over-six, double-hung sash Alterations: Porch addition; vinyl siding; replacement windows Outbuildings: Garage</p> |
| <p>URS Survey No.: 174 98 Snyder Road, Ghent, NY Resource Type: Residential Tax Parcel ID: 84.-1-22 Date: Ca. 1800 NR status: Not eligible Justification: Lacks architectural significance and integrity</p> |  <p>Map No.: F7</p> | <p>Style/Type: Georgian Stories: 2 Roof: Side gable Ext. Siding: Wood clapboard Foundation: Stone Windows: Wood, three-over-three, six-over-six, and twelve-over-twelve, double-hung sash Alterations: Side wing addition; rear porch addition; modern window openings at rear Outbuildings: Shed</p> |
| <p>URS Survey No.: 175 160 Snyder Road, Ghent, NY Resource Type: Residential Tax Parcel ID: 84.-1-19 Date: Ca. 1900 NR status: Not eligible Justification: Lacks architectural significance and integrity</p> |  <p>Map No.: F6</p> | <p>Style/Type: National Stories: 2 Roof: Side gable Ext. Siding: Wood shingle Foundation: Stone Windows: Wood, one-over-one and six-over-one, double-hung sash Alterations: Enclosed entrance; side addition; rear addition Outbuildings: N/A</p> |


| | | |
|---|---|--|
| <p>URS Survey No.: 177 71 Habeck Road, Ghent, NY Resource Type: Residential Tax Parcel ID: 75.-1-47 Date: Ca. 1940 NR status: Not eligible Justification: Lacks architectural significance and integrity</p> |  <p>Map No.: F6</p> | <p>Style/Type: Colonial Revival Stories: 1.5 Roof: Cross gable Ext. Material: Stone veneer; wood Foundation: Stone Windows: Vinyl, six-over-six, double-hung sash Alterations: Vinyl siding; replacement windows Outbuildings: Garage; chicken coop</p> |
| <p>URS Survey No.: 178 74 Habeck Road, Ghent, NY Resource Type: Residential Tax Parcel ID: 84.-1-1 Date: Ca. 1955 NR status: Not eligible Justification: Lacks architectural significance and integrity</p> |  <p>Map No.: F6</p> | <p>Style/Type: Minimal Traditional Stories: 1.5 Roof: Side gable Ext. Siding: Vinyl, brick veneer Foundation: Concrete Windows: Vinyl, one-light, awning and casement sash Alterations: Gable dormer addition; side addition; vinyl siding; replacement windows Outbuildings: Shed</p> |
| <p>URS Survey No.: 179 292 Schmidt Road, Ghent, NY Resource Type: Residential Tax Parcel ID: 84.-1-4 Date: Ca. 1930 NR status: Not eligible Justification: Lacks architectural significance and integrity</p> |  <p>Map No.: F6</p> | <p>Style/Type: Craftsman, vernacular Stories: 1.5 Roof: Front-gable Ext. Siding: Wood clapboard Foundation: Not visible Windows: Wood, two-over-two, double-hung sash; vinyl, two-light, awning sash Alterations: Some windows replaced Outbuildings: N/A</p> |

| | | |
|---|---|--|
| <p>URS Survey No.: 181 Schmidt Road, Ghent, NY Resource Type: Residential Tax Parcel ID: 83.-1-21.22 Date: Ca. 1890 NR status: Not eligible Justification: Lacks architectural significance and integrity</p> |  <p>Map No.: F6</p> | <p>Style/Type: Folk Victorian Stories: 1.5 Roof: Cross gable Ext. Siding: Wood clapboard Foundation: Stone Windows: Wood, six-over-six, double-hung sash; wood, three-light, fixed sash; vinyl, circular, fixed window Alterations: Modified porch; rear addition Outbuildings: Shed</p> |
| <p>URS Survey No.: 182 168 Schmidt Road, Ghent, NY Resource Type: Residential Tax Parcel ID: 83.-1-20 Date: Ca. 1950 NR status: Not eligible Justification: Lacks architectural significance and integrity</p> |  <p>Map No.: F6</p> | <p>Style/Type: Minimal Traditional Stories: 1 Roof: Side gable Ext. Siding: Asbestos shingle Foundation: Concrete Windows: Wood, three-over-one, double-hung sash Alterations: N/A Outbuildings: Garage</p> |
| <p>URS Survey No.: 184 142 Waltermire Road, Ghent, NY Resource Type: Residential Tax Parcel ID: 84.-1-17 Date: Ca. 1830 NR status: Potentially eligible Justification: Retains architectural significance and integrity</p> |  <p>Map No.: F6</p> | <p>Style/Type: Greek Revival, vernacular Stories: 2 Roof: Side gable Ext. Siding: Wood clapboard Foundation: Stone Windows: Wood, six-over-six, nine-over-six, and six-over-four, double-hung sash Alterations: Side wing addition Outbuildings: Barn</p> |

| | | |
|--|---|--|
| <p>URS Survey No.: 184 (continued)</p> |  <p>Map No.: F6</p> | <p>Barn</p> |
| <p>URS Survey No.: 185 123 Waltermire Road, Ghent, NY Resource Type: Residential Tax Parcel ID: 84.-1-5.110 Date: Ca. 1850 NR status: Not eligible Justification: Lacks architectural significance and integrity</p> |  <p>Map No.: F6</p> | <p>Style/Type: Adam, vernacular Stories: 1.5 Roof: Side gable Ext. Siding: Wood clapboard Foundation: Stone Windows: Wood, six-over-six and six-over-four, double-hung sash; vinyl, one-over-one, double-hung sash Alterations: Some replacement windows; rear addition Outbuildings: Barn; machine shed</p> |
| <p>URS Survey No.: 185 (continued)</p> |  <p>Map No.: F6</p> | <p>Barn</p> |

| | | |
|--|---|--|
| <p>URS Survey No.: 186</p> <p>97 Waltermire Road, Ghent, NY</p> <p>Resource Type: Residential (former farm)</p> <p>Tax Parcel ID: 84.-1-16.220</p> <p>Date: Ca. 1860</p> <p>NR status: Not eligible</p> <p>Justification: Lacks architectural significance and integrity</p> |  <p>Map No.: F6</p> | <p>Style/Type: Italianate</p> <p>Stories: 2</p> <p>Roof: Front gable</p> <p>Ext. Siding: Wood clapboard</p> <p>Foundation: Stone</p> <p>Windows: Wood, one-over-one, double-hung sash</p> <p>Alterations: Some replacement windows; rear additions (2)</p> <p>Outbuildings: Barn; machine shed; silo</p> |
| <p>URS Survey No.: 186 (continued)</p> |  <p>Map No.: F6</p> | <p>Barn, silo, and shed</p> |
| <p>URS Survey No.: 187</p> <p>1641 Route 22, Ghent, NY</p> <p>Resource Type: Residential</p> <p>Tax Parcel ID: 75.-1-40.11</p> <p>Date: Ca. 1950</p> <p>NR status: Not eligible</p> <p>Justification: Lacks architectural significance and integrity</p> |  <p>Map No.: E6</p> | <p>Style/Type: Cape Cod</p> <p>Stories: 1.5</p> <p>Roof: Side gable</p> <p>Ext. Siding: Vinyl</p> <p>Foundation: Not visible</p> <p>Windows: Wood, six-over-six, double-hung sash; vinyl casement sash</p> <p>Alterations: Vinyl siding; replacement windows; front and rear additions</p> <p>Outbuildings: Garage</p> |

| | | |
|--|---|---|
| <p>URS Survey No.: 188 1638 Route 22, Ghent, NY Resource Type: Residential (former farm) Tax Parcel ID: 83.-2-4 Date: Ca. 1840 NR status: Not eligible Justification: Lacks architectural significance and integrity</p> |  <p>Map No.: E6</p> | <p>Style/Type: Adam, vernacular Stories: 1.5 Roof: Side gable Ext. Siding: Wood clapboard Foundation: Stone Windows: Wood, one-over-one, double-hung sash; wood, three-light, fixed Alterations: Rear additions; some replacement windows Outbuildings: Barn; shed; garage</p> |
| <p>URS Survey No.: 188 (continued)</p> |  <p>Map No.: E6</p> | <p>Barn</p> |
| <p>URS Survey No.: 189 52 Garner Road, Ghent, NY Resource Type: Residential (former farm) Tax Parcel ID: 75.-1-1.2 Date: Ca. 1790 NR status: Not eligible Justification: Lacks integrity</p> |  <p>Map No.: E6</p> | <p>Style/Type: Georgian Stories: 2 Roof: Side gable Ext. Siding: Wood clapboard Foundation: Stone Windows: Wood, twelve-over-twelve, six-over-six, double-hung sash Alterations: Side porch addition; rear additions Outbuildings: Two barns; two sheds; secondary dwelling</p> |

| | | |
|--|---|---------------------------|
| <p>URS Survey No.: 189 (continued)</p> |  <p>Map No.: E6</p> | <p>Barn</p> |
| <p>URS Survey No.: 189 (continued)</p> |  <p>Map No.: E6</p> | <p>Barn</p> |
| <p>URS Survey No.: 189 (continued)</p> |  <p>Map No.: E6</p> | <p>Secondary dwelling</p> |

| | | |
|--|---|--|
| <p>URS Survey No.: 191 56 Dean Road, Ghent, NY Resource Type: Residential Tax Parcel ID: 75.-1-36.1 Date: Ca. 1950 NR status: Not eligible Justification: Lacks architectural significance and integrity</p> |  <p>Map No.: E6</p> | <p>Style/Type: Colonial Revival Stories: 2 Roof: Side gable Ext. Siding: Aluminum Foundation: Not visible Windows: Wood and vinyl, six-over-six, double-hung sash Alterations: Some replacement windows; side addition Outbuildings: Barn and shed</p> |
| <p>URS Survey No.: 191 (continued)</p> |  <p>Map No.: E6</p> | <p>Barn</p> |
| <p>URS Survey No.: 194 1547 Route 21, Ghent, NY Resource Type: Residential Tax Parcel ID: 75.-1-25 Date: Ca. 1877 NR status: Not eligible Justification: Lacks architectural significance and integrity</p> |  <p>Map No.: E7</p> | <p>Style/Type: National Stories: 1.5 Roof: Side gable Ext. Siding: Vinyl Foundation: Not visible Windows: Wood and vinyl, two-over-two and one-over-one, double-hung sash; aluminum horizontal sliding windows Alterations: Vinyl siding; replacement windows; dormers; additions Outbuildings: Shed</p> |

| | | |
|--|---|---|
| <p>URS Survey No.: 195 Route 21, Ghent, NY Resource Type: Dwelling Tax Parcel ID: 75.-1-27 Date: Ca. 1940 NR status: Not eligible Justification: Lacks architectural significance and integrity</p> |  <p>Map No.: E7</p> | <p>Style/Type: Ranch Stories: 1 Roof: Side gable Ext. Siding: Asphalt sheathing Foundation: Brick Windows: Wood, two-over-two horizontal sash Alterations: Asphalt siding; rear addition Outbuildings: Shed; greenhouse</p> |
| <p>URS Survey No.: 196 1525 Route 21, Ghent, NY Resource Type: Dwelling Tax Parcel ID: 75.-1-28 Date: Ca. 1940 NR status: Not eligible Justification: Lacks architectural significance and integrity</p> |  <p>Map No.: E7</p> | <p>Style/Type: Modern Stories: 2 Roof: Side gable Ext. Siding: Wood vertical board Foundation: Concrete Windows: Vinyl, double-hung sash; vinyl horizontal sliding Alterations: Siding; replacement windows and doors; side addition; entry porch Outbuildings: N/A</p> |
| <p>URS Survey No.: 197 1519 Route 21, Ghent, NY Resource Type: Dwelling Tax Parcel ID: 75.-1-29 Date: Ca. 1920 NR status: Not eligible Justification: Lacks architectural significance and integrity</p> |  <p>Map No.: E7</p> | <p>Style/Type: No style Stories: 1 Roof: Front gable Ext. Siding: Wood clapboard; aluminum Foundation: Concrete Windows: Vinyl, horizontal sliding and double-hung sash Alterations: Replacement windows and door; large two-story addition Outbuildings: Garage</p> |

| | | |
|---|---|---|
| <p>URS Survey No.: 198 1461 Route 21, Ghent, NY Resource Type: Residential Tax Parcel ID: 75.-1-23.2 Date: Ca. 1851 NR status: Not eligible Justification: Lacks architectural significance and integrity</p> |  <p>Map No.: E7</p> | <p>Style/Type: Italianate, vernacular Stories: 2 Roof: Side gable Ext. Siding: Aluminum siding Foundation: Not visible Windows: Vinyl, six-over-six and one-over-one, double-hung sash; wood, nine-light, fixed Alterations: Aluminum siding; side addition; replacement windows Outbuildings: Garage; shed</p> |
| <p>URS Survey No.: 199 1425 Route 21, Ghent, NY Resource Type: Residential Tax Parcel ID: 75.4-1-1.1 Date: Ca. 1930 NR status: Not eligible Justification: Lacks architectural significance and integrity</p> |  <p>Map No.: E7</p> | <p>Style/Type: Colonial Revival, Cape Cod Stories: 1.5 Roof: Side gable Ext. Siding: Vinyl Foundation: Not visible Windows: Wood, four-over-four, six-over-six, and twelve-over-twelve, double-hung sash Alterations: Vinyl siding; replacement windows; side addition Outbuildings: Shed</p> |
| <p>URS Survey No.: 200 85 Garage Place Road, Ghent, NY Resource Type: Commercial (Gibson Girl Gardens) Tax Parcel ID: 75.4-1-1.2 Date: Ca. 1900 NR status: Not eligible Justification: Lacks architectural significance and integrity</p> |  <p>Map No.: E7</p> | <p>Style/Type: No style Stories: 1 Roof: Side gable Ext. Siding: Wood clapboard Foundation: Not visible Windows: Wood, six-over-six, double-hung sash Alterations: Replacement door Outbuildings: Greenhouse; shed</p> |

| Property Information | Photography | Description |
|--|---|---|
| <p>URS Survey No.: 201</p> <p>54 Fowler Lake Road, Ghent, NY</p> <p>Resource Type: Residential</p> <p>Tax Parcel ID: 74.-1-16</p> <p>Date: Ca. 1920</p> <p>NR status: Not eligible</p> <p>Justification: Lacks architectural significance and integrity</p> |  <p>Map No.: E5</p> | <p>Style/Type: National</p> <p>Stories: 1.5</p> <p>Roof: Front gable</p> <p>Ext. Siding: Wood clapboard</p> <p>Foundation: Not visible</p> <p>Windows: Wood, six-over-six, double-hung sash</p> <p>Alterations: Screened porch</p> <p>Outbuildings: Garage; shed</p> |
| <p>URS Survey No.: 204</p> <p>11 Letter S Road, Ghent, NY</p> <p>Resource Type: Residential</p> <p>Tax Parcel ID: 74.-1-73</p> <p>Date: Ca. 1830</p> <p>NR status: Not eligible</p> <p>Justification: Lacks architectural significance and integrity</p> |  <p>Map No.: E5</p> | <p>Style/Type: Greek Revival</p> <p>Stories: 1.5</p> <p>Roof: Side gable</p> <p>Ext. Siding: Aluminum</p> <p>Foundation: Stone</p> <p>Windows: Wood, two-over-two, double-hung sash; wood, six-over-six, double-hung; wood, three-light under eaves</p> <p>Alterations: Aluminum siding; garage addition</p> <p>Outbuildings: Attached garage</p> |
| <p>URS Survey No.: 205</p> <p>59 Letter S Road, Ghent, NY</p> <p>Resource Type: Arts non-profit (Omi International Arts Center)</p> <p>Tax Parcel ID: 74.-1-78.2</p> <p>Date: Ca. 1900</p> <p>NR status: Not eligible</p> <p>Justification: Lacks architectural significance and integrity</p> |  <p>Map No.: E5</p> | <p>Style/Type: Barn</p> <p>Stories: 2</p> <p>Roof: Arched</p> <p>Ext. Siding: Asbestos</p> <p>Foundation: Concrete</p> <p>Windows: Wood, six-light casement sash; Wood, nine-light casement sash</p> <p>Alterations: Asbestos siding</p> <p>Outbuildings: Silo; machine shed</p> |

| | | |
|--|---|--|
| <p>URS Survey No.: 206 1375 Route 22, Ghent, NY Resource Type: Residential Tax Parcel ID: 74.-1-46 Date: Ca. 1936 NR status: Not eligible Justification: Lacks architectural significance and integrity</p> |  <p>Map No.: E5</p> | <p>Style/Type: Craftsman, vernacular Stories: 1.5 Roof: Side gable Ext. Siding: Vinyl Foundation: Not visible Windows: Wood, six-over-one, double-hung sash Alterations: Vinyl siding; enclosed porch Outbuildings: Garage; shed</p> |
| <p>URS Survey No.: 208 Route 22, Ghent, NY Resource Type: Residential Tax Parcel ID: 74.-1-44 Date: Ca. 1780 NR status: Potentially eligible Justification: Retains architectural significance and integrity</p> |  <p>Map No.: F5</p> | <p>Style/Type: Pre-railroad Stories: 1.5 Roof: Side gable Ext. Siding: Wood clapboard Foundation: Not visible Windows: Wood, twelve-over-eight, double-hung sash; wood, three-light awning sash Alterations: N/A Outbuildings: N/A</p> |
| <p>URS Survey No.: 209 184 Talerico Road, Ghent, NY Resource Type: Residential Tax Parcel ID: 83.-1-11.200 Date: Ca. 1840 NR status: Not eligible Justification: Lacks integrity</p> |  <p>Map No.: F5</p> | <p>Style/Type: Adam Stories: 2 Roof: Side gable Ext. Siding: Wood clapboard Foundation: Stone Windows: Wood, one-over-one, double-hung sash; wood, twelve-over-eight, double-hung; Palladian Alterations: Vinyl siding; side addition; replacement windows Outbuildings: Smokehouse; barn; sheds (2)</p> |

| | | |
|---|---|--|
| <p>URS Survey No.: 209 (continued)</p> |  <p>Map No.: F5</p> | <p>Barn and outbuildings</p> |
| <p>URS Survey No.: 209 (continued)</p> |  <p>Map No.: F5</p> | <p>Smokehouse</p> |
| <p>URS Survey No.: 212 1185 Route 22, Ghent, NY Resource Type: Residential Tax Parcel ID: 83.-1-5 Date: Ca. 1840 NR status: Not eligible Justification: Lacks integrity</p> |  <p>Map No.: F4</p> | <p>Style/Type: Adam Stories: 2 Roof: Side gable Ext. Siding: Wood clapboard Foundation: Stone Windows: Wood, six-over-six, double-hung sash Alterations: Rear additions (2) Outbuildings: Garage</p> |

| | | |
|---|---|--|
| <p>URS Survey No.: 214 1159 Route 22, Ghent, NY Resource Type: Residential Tax Parcel ID: 83.-1-4 Date: Ca. 1965 NR status: Not eligible Justification: Lacks architectural significance and integrity</p> |  <p>Map No.: F4</p> | <p>Style/Type: Minimal Traditional Stories: 1 Roof: Cross gable Ext. Siding: Aluminum Foundation: Concrete Windows: Vinyl, one-over-one, double-hung sash; fixed, one-light picture window Alterations: Replacement windows and door Outbuildings: Shed</p> |
| <p>URS Survey No.: 216 1068 Route 22, Ghent, NY Resource Type: Residential Tax Parcel ID: 83.-1-33 Date: Ca. 1870 NR status: Not eligible Justification: Lacks architectural significance and integrity</p> |  <p>Map No.: F4</p> | <p>Style/Type: National Stories: 2 Roof: Front gable Ext. Siding: Vinyl Foundation: Not visible Windows: Vinyl, one-over-one, double-hung sash Alterations: Vinyl siding; replacement windows and door; modified porch Outbuildings: N/A</p> |
| <p>URS Survey No.: 217 1060 Route 22, Ghent, NY Resource Type: Residential Tax Parcel ID: 83.-1-32 Date: Ca. 1890 NR status: Not eligible Justification: Lacks architectural significance and integrity</p> |  <p>Map No.: F4</p> | <p>Style/Type: Folk Victorian Stories: 2 Roof: Side gable with central cross gable Ext. Siding: Wood clapboard Foundation: Not visible Windows: Wood, two-over-two, double-hung sash Alterations: Modified entry porch; rear addition Outbuildings: Garage</p> |

| | | |
|--|---|--|
| <p>URS Survey No.: 218 1039 Route 22, Ghent, NY Resource Type: Religious (Ghent Reformed Church) Tax Parcel ID: 82.-1-9 Date: Ca. 1843 NR status: Not eligible Justification: Lacks architectural significance and integrity</p> |  <p>Map No.: F4</p> | <p>Style/Type: Greek Revival Stories: 1 Roof: Front gable with steeple Ext. Siding: Aluminum Foundation: Concrete; stone Windows: Wood, stained glass, double-hung sash; vinyl, one-over-one, double-hung sash Alterations: Aluminum siding; large rear addition Outbuildings: N/A</p> |
| <p>URS Survey No.: 220 323 Old Post Road, Ghent, NY Resource Type: Residential Tax Parcel ID: 82.-1-12 Date: Ca. 1940 NR status: Not eligible Justification: Lacks architectural significance and integrity</p> |  <p>Map No.: F4</p> | <p>Style/Type: National Stories: 1.5 Roof: Front gable Ext. Siding: Aluminum Foundation: Not visible Windows: Aluminum, two-over-two, double-hung sash; one-light picture window Alterations: Aluminum siding; garage addition Outbuildings: Attached garage</p> |
| <p>URS Survey No.: 221 317 Old Post Road, Ghent, NY Resource Type: Residential Tax Parcel ID: 82.-1-12 Date: Ca. 1940 NR status: Not eligible Justification: Lacks architectural significance and integrity</p> |  <p>Map No.: F4</p> | <p>Style/Type: National Stories: 1.5 Roof: Front gable Ext. Siding: Vinyl Foundation: Concrete Windows: Vinyl, one-over-one, double-hung sash Alterations: Vinyl siding; replacement windows and door Outbuildings: Garage</p> |

| | | |
|--|---|---|
| <p>URS Survey No.: 222 324 Old Post Road, Ghent, NY Resource Type: Residential Tax Parcel ID: 82.-1-61 Date: Ca. 1959 NR status: Not eligible Justification: Lacks architectural significance and integrity</p> |  <p>Map No.: F4</p> | <p>Style/Type: Ranch Stories: 1 Roof: Side gable Ext. Siding: Wood clapboard Foundation: Concrete Windows: Vinyl, six-over-one, double-hung sash Alterations: Replacement windows Outbuildings: Garage</p> |
| <p>URS Survey No.: 223 349 Old Post Road, Ghent, NY Resource Type: Residential Tax Parcel ID: 82.-1-6; 73.-2-74 Date: Ca. 1870 NR status: Not eligible Justification: Lacks architectural significance and integrity</p> |  <p>Map No.: F4</p> | <p>Style/Type: National Stories: 2 Roof: Front gable Ext. Siding: Wood clapboard Foundation: Stone Windows: Wood, six-over-six, double-hung sash; wood, nine-over-six, double-hung sash Alterations: Shed roof side additions (2); modified porch Outbuildings: Barn, dairy, sheds (3), and garages (2)</p> |
| <p>URS Survey No.: 223 (continued)</p> |  <p>Map No.: F4</p> | <p>Barn and dairy on parcel 82.-1-6</p> |

| | | |
|---|---|---|
| <p>URS Survey No.: 223 (continued)</p> |  <p>Map No.: F4</p> | <p>Garage and shed on parcel 82.-1-6</p> |
| <p>URS Survey No.: 224 349 Old Post Road, Ghent, NY Resource Type: Residential Tax Parcel ID: 73.-2-71 Date: Ca. 1870 NR status: Not eligible Justification: Lacks architectural significance and integrity</p> |  <p>Map No.: F4</p> | <p>Style/Type: No style Stories: 2 Roof: Front gable Ext. Siding: Wood clapboard Foundation: Stone Windows: Vinyl, one-over-one, double-hung sash Alterations: Replacement windows; shed roof side addition; rear addition Outbuildings: Mid-20th century secondary dwelling (not visible); garage/barn</p> |
| <p>URS Survey No.: 225 365 Old Post Road, Ghent, NY Resource Type: Residential Tax Parcel ID: 73.-2-65.1 Date: Ca. 1820 NR status: Not eligible Justification: Lacks integrity</p> |  <p>Map No.: F4</p> | <p>Style/Type: Georgian Stories: 1.5 Roof: Side gable Ext. Siding: Wood clapboard Foundation: Stone Windows: Vinyl, six-over-six, double-hung sash; wood, three-light awning windows; wood, four-light casements Alterations: Side additions (2) Outbuildings: Mid-20th century garage and shed; greenhouses</p> |

| | | |
|---|--|--|
| <p>URS Survey No.: 227</p> <p>372 Old Post Road, Ghent, NY</p> <p>Resource Type: Residential</p> <p>Tax Parcel ID: 73.-2-68</p> <p>Date: Ca. 1870</p> <p>NR status: Not eligible</p> <p>Justification: Lacks architectural significance and integrity</p> |  <p>Map No.: F4</p> | <p>Style/Type: National</p> <p>Stories: 2</p> <p>Roof: Side gable</p> <p>Ext. Siding: Asbestos shingles</p> <p>Foundation: Stone</p> <p>Windows: Wood, two-over-two, double-hung sash; wood, six-light fixed sash</p> <p>Alterations: Asbestos siding; modified entrance</p> <p>Outbuildings: N/A</p> |
| <p>URS Survey No.: 228</p> <p>397 Old Post Road, Ghent, NY</p> <p>Resource Type: Residential</p> <p>Tax Parcel ID: 73.-2-62</p> <p>Date: Ca. 1890</p> <p>NR status: Potentially eligible</p> <p>Justification: Retains architectural significance and integrity</p> |  <p>Map No.: F3</p> | <p>Style/Type: Gothic Revival</p> <p>Stories: 1.5</p> <p>Roof: Cross gable</p> <p>Ext. Material: Brick</p> <p>Foundation: Stone</p> <p>Windows: Vinyl, one-over-one, double-hung sash; wood, four-over-four, double-hung sash flanking entrance</p> <p>Alterations: Replacement windows</p> <p>Outbuildings: Secondary dwelling; barn; three sheds</p> |
| <p>URS Survey No.: 228 (continued)</p> |  | <p>Secondary dwelling and 3 sheds</p> |

| | | |
|---|---|--|
| <p>URS Survey No.: 229</p> <p>409 Old Post Road, Ghent, NY</p> <p>Resource Type: Residential</p> <p>Tax Parcel ID: 73.-2-73.2</p> <p>Date: Ca. 1900</p> <p>NR status: Not eligible</p> <p>Justification: Lacks architectural significance and integrity</p> |  <p>Map No.: F3</p> | <p>Style/Type: National</p> <p>Stories: 2.5</p> <p>Roof: Front gable</p> <p>Ext. Siding: Vinyl</p> <p>Foundation: Not visible</p> <p>Windows: Vinyl, one-over-one, double-hung sash</p> <p>Alterations: Siding; replacement windows; small rear addition; enclosed front porch</p> <p>Outbuildings: Shed; garage</p> |
| <p>URS Survey No.: 230</p> <p>424 Old Post Road, Ghent, NY</p> <p>Resource Type: Residential</p> <p>Tax Parcel ID: 73.-2-52</p> <p>Date: Ca. 1934</p> <p>NR status: Not eligible</p> <p>Justification: Lacks architectural significance</p> |  <p>Map No.: E4</p> | <p>Style/Type: Tudor Revival</p> <p>Stories: 1.5</p> <p>Roof: Cross gable</p> <p>Ext. Siding: Wood clapboard</p> <p>Foundation: Not visible</p> <p>Windows: Wood, six-over-one, double-hung sash</p> <p>Alterations: N/A</p> <p>Outbuildings: Garage</p> |
| <p>URS Survey No.: 231</p> <p>462 Old Post Road, Ghent, NY</p> <p>Resource Type: Residential</p> <p>Tax Parcel ID: 73.-2-77</p> <p>Date: Ca. 1870</p> <p>NR status: Not eligible</p> <p>Justification: Lacks integrity</p> |  <p>Map No.: E4</p> | <p>Style/Type: Italianate, vernacular</p> <p>Stories: 2.5</p> <p>Roof: Side gable</p> <p>Ext. Siding: Wood clapboard</p> <p>Foundation: Stone</p> <p>Windows: Wood, two-over-two, double-hung sash</p> <p>Alterations: One-story rear addition; modified porch</p> <p>Outbuildings: Garage</p> |

| | | |
|--|---|---|
| <p>URS Survey No.: 232</p> <p>475 Old Post Road, Ghent, NY</p> <p>Resource Type: Residential</p> <p>Tax Parcel ID: 73.-2-47</p> <p>Date: Ca. 1900</p> <p>NR status: Not eligible</p> <p>Justification: Lacks architectural significance and integrity</p> |  <p>Map No.: E4</p> | <p>Style/Type: National</p> <p>Stories: 2</p> <p>Roof: Front gable</p> <p>Ext. Siding: Vinyl</p> <p>Foundation: Stone</p> <p>Windows: Vinyl, two-over-two, double-hung sash</p> <p>Alterations: Siding; replacement windows and door; one-story side addition</p> <p>Outbuildings: Garage</p> |
| <p>URS Survey No.: 233</p> <p>489 Old Post Road, Ghent, NY</p> <p>Resource Type: Residential (former farm)</p> <p>Tax Parcel ID: 73.-2-46.1</p> <p>Date: Ca. 1860</p> <p>NR status: Potentially eligible</p> <p>Justification: Retains architectural significance and integrity; potential agricultural significance</p> |  <p>Map No.: E4</p> | <p>Style/Type: Italianate, vernacular</p> <p>Stories: 2</p> <p>Roof: Flat</p> <p>Ext. Siding: Wood clapboard</p> <p>Foundation: Stone</p> <p>Windows: Wood, two-over-two, double-hung sash</p> <p>Alterations: Small side addition</p> <p>Outbuildings: Barns (2); sheds (3); silo; mobile home</p> |
| <p>URS Survey No.: 233 (continued)</p> |  <p>Map No.: E4</p> | <p>Barns, shed, and silo</p> |

| | | |
|---|---|--|
| <p>URS Survey No.: 233 (continued)</p> |  <p>Map No.: E4</p> | <p>Barn</p> |
| <p>URS Survey No.: 234 515 Old Post Road, Ghent, NY Resource Type: Residential Tax Parcel ID: 73.-2-44 Date: Ca. 1940 NR status: Not eligible Justification: Lacks architectural significance and integrity</p> |  <p>Map No.: E3</p> | <p>Style/Type: National Stories: 1.5 Roof: Front gable Ext. Siding: Vinyl Foundation: Concrete Windows: Vinyl, four-over-four, double-hung sash; tripartite picture window Alterations: Vinyl siding; replacement windows and door Outbuildings: N/A</p> |
| <p>URS Survey No.: 235 533 Old Post Road, Ghent, NY Resource Type: Residential (former farm) Tax Parcel ID: 73.-2-43.211 Date: Ca. 1850 NR status: Not eligible Justification: Lacks architectural significance and integrity</p> |  <p>Map No.: E3</p> | <p>Style/Type: Greek Revival, gable front and wing Stories: 1.5 Roof: Gable ell Ext. Siding: Wood clapboard Foundation: Not visible Windows: Wood, six-over-six, double-hung sash; wood, eight-over-eight, double-hung sash; wood three-light sash Alterations: Wing entrance modified; side addition Outbuildings: Barn; silo; shed; garage</p> |

| | | |
|---|---|---|
| <p>URS Survey No.: 235 (continued)</p> |  <p>Map No.: E3</p> | <p>Ca. 1920 barn and silo</p> |
| <p>URS Survey No.: 236 572 Old Post Road, Ghent, NY Resource Type: Residential Tax Parcel ID: 73.-2-42 Date: Ca. 1951 NR status: Not eligible Justification: Lacks architectural significance and integrity</p> |  <p>Map No.: E3</p> | <p>Style/Type: Ranch Stories: 1 Roof: Side gable Ext. Siding: Wood clapboard Foundation: Concrete Windows: Wood, one-over-one, double-hung sash; aluminum casement windows Alterations: Side additions (2); altered window openings; replacement doors Outbuildings: N/A</p> |
| <p>URS Survey No.: 237 293 Falls Road, Ghent, NY Resource Type: Residential Tax Parcel ID: 73.-1-38 Date: Ca. 1939 NR status: Not eligible Justification: Lacks architectural significance and integrity</p> |  <p>Map No.: E3</p> | <p>Style/Type: Minimal Traditional Stories: 1.5 Roof: Front gable Ext. Siding: Asbestos; brick veneer; wood vertical board Foundation: Concrete Windows: Wood, two-over-two, double-hung sash Alterations: Side shed roof and gable additions; siding replaced Outbuildings: Shed</p> |

| | | |
|--|---|---|
| <p>URS Survey No.: 238 236 Falls Road, Ghent, NY Resource Type: Residential Tax Parcel ID: 73.-1-35.100 Date: Ca. 1965 NR status: Not eligible Justification: Lacks architectural significance and integrity</p> |  <p>Map No.: E3</p> | <p>Style/Type: Split-level Stories: 1.5 Roof: Side gable Ext. Siding: Aluminum Foundation: Concrete Windows: Vinyl, one-over-one, double-hung sash Alterations: Windows replaced Outbuildings: Sheds (2)</p> |
| <p>URS Survey No.: 241 596 Route 25, Stockport, NY Resource Type: Residential Tax Parcel ID: 73.-1-14 Date: Ca. 1870 NR status: Not eligible Justification: Lacks architectural significance and integrity</p> |  <p>Map No.: E2</p> | <p>Style/Type: National Stories: 1.5 Roof: Front gable Ext. Siding: Vinyl Foundation: Not visible Windows: Vinyl, one-over-one, double-hung sash Alterations: Vinyl siding; replacement windows and door; side additions (2) Outbuildings: Garage</p> |
| <p>URS Survey No.: 242 583 Route 25, Stockport, NY Resource Type: Residential Tax Parcel ID: 73.-1-25 Date: Ca. 1880 NR status: Not eligible Justification: Lacks architectural significance and integrity</p> |  <p>Map No.: E2</p> | <p>Style/Type: National Stories: 1.5 Roof: Side gable Ext. Siding: Wood shingles Foundation: Not visible Windows: Vinyl, one-over-one, double-hung sash; vinyl casement windows; wood, six-light awning Alterations: Wood shingle siding; replacement windows Outbuildings: Garage/barn; shed</p> |

| | | |
|---|---|---|
| <p>URS Survey No.: 243 37 Knitt Road, Stockport, NY Resource Type: Farm (cattle) Tax Parcel ID: 73.-1-23 Date: Ca. 1880 NR status: Not eligible Justification: Lacks architectural significance and integrity</p> |  <p>Map No.: E2</p> | <p>Style/Type: National Stories: 1.5 Roof: Side gable Ext. Siding: Wood shingle Foundation: Stone Windows: Vinyl, one-over-one, double-hung sash; vinyl awning windows Alterations: Wood shingle siding; replacement windows and door; modified porch; rear additions Outbuildings: Sheds (6); hay barn</p> |
| <p>URS Survey No.: 243 (continued)</p> |  <p>Map No.: E2</p> | <p>Representative shed</p> |
| <p>URS Survey No.: 243 (continued)</p> |  <p>Map No.: E2</p> | <p>Hay barn</p> |

| | | |
|---|---|---|
| <p>URS Survey No.: 244 155 Knitt Road, Stockport, NY Resource Type: Barn Tax Parcel ID: 73.-1-16.111 Date: Ca. 1880 NR status: Not eligible Justification: Lacks architectural significance and integrity</p> |  <p>Map No.: E2</p> | <p>Style/Type: Barn Stories: 2 Roof: Front gable Ext. Siding: Wood Foundation: Stone Windows: Aluminum storm windows; wood, six-light casement window Alterations: Garage door installed; windows modified Outbuildings: Ca. 1978 mobile home; garages (2)</p> |
| <p>URS Survey No.: 245 168 Knitt Road, Stockport, NY Resource Type: Residential Tax Parcel ID: 73.-1-18 Date: Ca. 1890 NR status: Not eligible Justification: Lacks architectural significance and integrity</p> |  <p>Map No.: E2</p> | <p>Style/Type: Folk Victorian Stories: 2 Roof: Side gable Ext. Siding: Wood clapboard Foundation: Stone Windows: Vinyl, six-over-six, double-hung sash Alterations: Rear shed dormer; large rear addition; replacement windows; enclosed front porch Outbuildings: Garage</p> |
| <p>URS Survey No.: 246 280 Ghent Road, Stockport, NY Resource Type: Farm (cattle; Widows Creek Cattle Co.) Tax Parcel ID: 82.-1-10 Date: Ca. 1900 NR status: Not eligible Justification: Lacks architectural significance and integrity</p> |  <p>Map No.: F2</p> | <p>Style/Type: National Stories: 1.5 Roof: Cross gable Ext. Siding: Wood clapboard Foundation: Not visible Windows: Wood, six-over-six, double-hung sash; wood, six-light casements Alterations: Altered fenestration; side additions (2) Outbuildings: Barn; sheds; silo</p> |

| | | |
|---|--|--|
| <p>URS Survey No.: 246 (continued)</p> |  <p>Map No.: F2</p> | <p>Mid- to late 20th century agricultural outbuildings</p> |
| <p>URS Survey No.: 247 197 Stockport Road, Ghent, NY Resource Type: Farm (Buster Creek Farm) Tax Parcel ID: 82.-1-2.1 Date: Ca. 1760 NR status: Not eligible Justification: Lacks integrity</p> |  <p>Map No.: F2</p> | <p>Style/Type: Pre-railroad Stories: 1.5 Roof: Side gable Ext. Siding: Stone; cement block Foundation: Stone (parged); concrete Windows: Wood, six-over-six, double-hung sash; vinyl, one-over-one, double-hung sash Alterations: Side addition; rear addition; modified entrance; dormer added Outbuildings: Barn; shed; silo</p> |
| <p>URS Survey No.: 247 (continued)</p> |  | <p>Ca. 2002 barn</p> |

| | | |
|---|---|--|
| <p>URS Survey No.: 248 4 Stockport Road, Ghent, NY Resource Type: Residential; Commercial Tax Parcel ID: 82.-1-5 Date: Ca. 1962 NR status: Not eligible Justification: Lacks architectural significance and integrity</p> |  <p>Map No.: F3</p> | <p>Style/Type: Cape Cod Stories: 1.5 Roof: Side gable Ext. Siding: Aluminum Foundation: Concrete Windows: Wood, two-over-two, double-hung sash; one-light, fixed picture window Alterations: Aluminum siding Outbuildings: Garage/workshop; shed</p> |
| <p>URS Survey No.: 248 (continued)</p> |  | <p>Garage/workshop</p> |
| <p>URS Survey No.: 250 1005 Route 22, Ghent, NY Resource Type: Residential Tax Parcel ID: 82.-1-15 Date: Ca. 1920 NR status: Not eligible Justification: Lacks architectural significance and integrity</p> |  <p>Map No.: F3</p> | <p>Style/Type: National Stories: 1.5 Roof: Gable ell Ext. Siding: Wood clapboard; asbestos shingles Foundation: Not visible Windows: Wood, double-hung sash; wood, two-light fixed window in attic Alterations: Enclosed front porch; entry porch addition; asbestos shingle siding Outbuildings: Garage; shed</p> |

| | | |
|--|---|--|
| <p>URS Survey No.: 251 303 George Road, Ghent, NY Resource Type: Residential Tax Parcel ID: 83.03-1-28 Date: Ca. 1870 NR status: Not eligible Justification: Lacks architectural significance and integrity</p> |  <p>Map No.: G4</p> | <p>Style/Type: National Stories: 2 Roof: Cross gable Ext. Siding: Wood clapboard Foundation: Parged Windows: Wood, six-over-six, double-hung sash Alterations: Modified entrance Outbuildings: Shed</p> |
| <p>URS Survey No.: 252 4 Nathan Lane, Ghent, NY Resource Type: Barn Tax Parcel ID: 83.3-1-16 Date: Ca. 1940 NR status: Not eligible Justification: Lacks architectural significance and integrity</p> |  <p>Map No.: G4</p> | <p>Style/Type: Barn Stories: 2 Roof: Side gable Ext. Siding: Wood clapboard Foundation: Concrete Windows: N/A Alterations: Windows and doors removed Outbuildings: Ca. 2003 dwelling and garage</p> |
| <p>URS Survey No.: 253 134 Leggett Road, Ghent, NY Resource Type: Residential (former farm) Tax Parcel ID: 74.-1-26.112 Date: Ca. 1760 NR status: Potentially eligible Justification: Retains architectural significance and integrity</p> |  <p>Map No.: E4</p> | <p>Style/Type: Pre-railroad Stories: 1.5 Roof: Side gable Ext. Siding: Stone Foundation: Stone Windows: Wood, twelve-over-twelve, double-hung sash; wood, six-over-six, double-hung sash Alterations: Modified entrance Outbuildings: Barn; garage</p> |

| | | |
|--|---|---|
| <p>URS Survey No.: 253 (continued)</p> |  <p>Map No.: E4</p> | <p>Barn</p> |
| <p>URS Survey No.: 254 190 Leggett Road, Ghent, NY Resource Type: Residential Tax Parcel ID: 74.-1-25 Date: Ca. 1900 NR status: Not eligible Justification: Lacks architectural significance and integrity</p> |  <p>Map No.: E4</p> | <p>Style/Type: Colonial Revival Stories: 2 Roof: Side gable Ext. Siding: Wood clapboard Foundation: Not visible Windows: Wood, six-over-six, double-hung sash; wood, six-lights casements Alterations: Rear additions (2); shed dormer Outbuildings: Barn/garage; sheds</p> |
| <p>URS Survey No.: 254 (continued)</p> |  <p>Map No.: E4</p> | <p>Barn/garage</p> |

| | | |
|---|---|---|
| <p>URS Survey No.: 255 276 Leggett Road, Ghent, NY Resource Type: Residential Tax Parcel ID: 74.-1-6.2 Date: Ca. 1850 NR status: Not eligible Justification: Lacks integrity</p> |  <p>Map No.: E4</p> | <p>Style/Type: Italianate, vernacular Stories: 2.5 Roof: Gable ell Ext. Siding: Wood clapboard Foundation: Parged Windows: Wood, two-over-two, double-hung sash; wood, three-light awning sash; wood, arched, four-light casement in attic Alterations: Rear shed roof addition; rear dormer; side kitchen addition Outbuildings: N/A</p> |
| <p>URS Survey No.: 256 16 Water Street, Ghent, NY Resource Type: Residential Tax Parcel ID: 75.4-1-83 Date: Ca. 1900 NR status: Not eligible Justification: Lacks architectural significance and integrity</p> |  <p>Map No.: F8</p> | <p>Style/Type: National Stories: 1.5 Roof: Cross gable Ext. Siding: Wood board and batten Foundation: Parged Windows: Wood, one-over-one, double-hung sash Alterations: Siding; enclosed front porch; replacement windows and doors Outbuildings: Barn/garage</p> |
| <p>URS Survey No.: 259 2368 Route 66, Ghent, NY Resource Type: Commercial (Countryside Woodcraft) Tax Parcel ID: 75.4-2-31 Date: Ca. 1900 NR status: Not eligible Justification: Lacks architectural significance and integrity</p> |  <p>Map No.: E8</p> | <p>Style/Type: Colonial Revival Stories: 2 Roof: Side gable Ext. Material: Brick Foundation: Parged Windows: Wood, six-over-six, double-hung sash; wood, four-light fixed sash; commercial ribbon windows Alterations: Modified entrance and fenestration Outbuildings: Barn (SHPO USN 02110.000016, determined not eligible)</p> |

| | | |
|--|---|--|
| <p>URS Survey No.: 259 (continued)</p> |  <p>Map No.: E8</p> | <p>Barn (SHPO USN 02110.000016, determined not eligible)</p> |
| <p>URS Survey No.: 262 1212 Arnolds Mills Road, Ghent, NY Resource Type: Residential Tax Parcel ID: 75.4-3-28 Date: Ca. 1959 NR status: Not eligible Justification: Lacks architectural significance and integrity</p> |  <p>Map No.: E8</p> | <p>Style/Type: Modern Stories: 2 Roof: Side gable Ext. Siding: Aluminum; vinyl Foundation: Stone veneer Windows: Vinyl, one-over-one, double-hung sash; vinyl horizontal sliding Alterations: Vinyl siding; modified entrance and fenestration; side addition Outbuildings: Garage</p> |
| <p>URS Survey No.: 263 Bushnell Avenue, Chatham, NY Resource Type: Residential Tax Parcel ID: 66.17-1-19 Date: Ca. 1900 NR status: Not eligible Justification: Lacks architectural significance and integrity</p> |  <p>Map No.: D8</p> | <p>Style/Type: Folk Victorian Stories: 2 Roof: Gable ell Ext. Siding: Wood clapboard Foundation: Parged Windows: Vinyl, one-over-one, double-hung sash; wood, single-light picture window Alterations: Replacement windows and door Outbuildings: N/A</p> |

| | | |
|--|---|--|
| <p>URS Survey No.: 264 8 Bushnell Avenue, Chatham, NY Resource Type: Residential Tax Parcel ID: 66.17-1-8 Date: Ca. 1900 NR status: Not eligible Justification: Lacks architectural significance and integrity</p> |  <p>Map No.: D8</p> | <p>Style/Type: Folk Victorian Stories: 2.5 Roof: Gable ell Ext. Siding: Asphalt sheathing Foundation: Parged Windows: Wood, two-over-two, double-hung sash Alterations: Asphalt siding; modified porch; screened porch; rear addition Outbuildings: Garage</p> |
| <p>URS Survey No.: 265 1982 Route 203, Ghent, NY Resource Type: Residential Tax Parcel ID: 65.-1-20 Date: Ca. 1930 NR status: Not eligible Justification: Lacks architectural significance and integrity</p> |  <p>Map No.: C8</p> | <p>Style/Type: Craftsman, vernacular Stories: 1.5 Roof: Side gable Ext. Siding: Aluminum Foundation: Parged Windows: Vinyl, one-over-one, double-hung sash Alterations: Aluminum siding; enclosed front porch Outbuildings: N/A</p> |
| <p>URS Survey No.: 267 16 White Mills Road, Chatham Resource Type: Residential Tax Parcel ID: 65.2-1-20 Date: Ca. 1920 NR status: Not eligible Justification: Lacks architectural significance and integrity</p> |  <p>Map No.: C8</p> | <p>Style/Type: Colonial Revival Stories: 1.5 Roof: Side gable Ext. Siding: Vinyl Foundation: Parged Windows: Vinyl, one-over-one, double-hung sash Alterations: Vinyl siding; rear dormer Outbuildings: Garage</p> |

| | | |
|---|---|--|
| <p>URS Survey No.: 268 Route 21B, Ghent, NY Resource Type: Commercial (Kline Kill Airport) Tax Parcel ID: 65.-1-31 Date: Ca. 1965 NR status: Not eligible Justification: Lacks architectural significance and integrity</p> |  <p>Map No.: D7</p> | <p>Style/Type: No style Stories: 1 Roof: Side gable Ext. Siding: Wood vertical board Foundation: Not visible Windows: Ribbon windows in office building Alterations: Unknown Outbuildings: Multiple aircraft shelters (ca. 1965-1980)</p> |
| <p>URS Survey No.: 271 97 Quinn Lane, Ghent, NY Resource Type: Residential Tax Parcel ID: 74.-1-7.11 Date: Ca. 1850 NR status: Not eligible Justification: Lacks integrity</p> |  <p>Map No.: E5</p> | <p>Style/Type: Greek Revival, gable front and wing Stories: 2 Roof: Gable ell Ext. Siding: Wood clapboard Foundation: Not visible Windows: Wood, six-over-six, double-hung sash; wood four-light and one-light casement windows Alterations: Porte cochere; side addition Outbuildings: Late 20th century sheds</p> |
| <p>URS Survey No.: 272 Route 66, Ghent, NY Resource Type: Residential Tax Parcel ID: 75.4-2-51 Date: Ca. 1930 NR status: Not eligible Justification: Lacks architectural significance and integrity</p> |  <p>Map No.: E8</p> | <p>Style/Type: National Stories: 1 Roof: Side gable Ext. Siding: Aluminum Foundation: Concrete Windows: Wood, three-over-one, double-hung sash Alterations: Aluminum siding Outbuildings: Garage</p> |

| | | |
|---|---|--|
| <p>URS Survey No.: 273 444 Old Post Road, Ghent, NY Resource Type: Barn Tax Parcel ID: 73.-2-94 Date: Ca. 1908 NR status: Not eligible Justification: Lacks architectural significance and integrity</p> |  <p>Map No.: E4</p> | <p>Style/Type: Basement barn Stories: 2 Roof: Side gable Ext. Siding: Wood clapboard Foundation: Concrete Windows: Wood, six-over-six, double-hung sash Alterations: Basement level door and several windows removed Outbuildings: N/A</p> |
| <p>URS Survey No.: 282 Leggett Road, Ghent, NY Resource Type: Barn Tax Parcel ID: 74.-1-6.12 Date: Ca. 1920 NR status: Not eligible Justification: Lacks architectural significance and integrity</p> |  <p>Map No.: E4</p> | <p>Style/Type: Barn Stories: 2 Roof: Cross gable Ext. Siding: Wood clapboard Foundation: Concrete Windows: Wood, four-light and nine-light sash Alterations: Some windows removed Outbuildings: N/A</p> |
| <p>URS Survey No.: 285 1035 Route 22, Ghent, NY Resource Type: Religious (West Ghent Cemetery) Tax Parcel ID: 82.-1-10 Date: Ca. 1815 NR status: Not eligible Justification: Lacks architectural significance</p> |  <p>Map No.: F4</p> | <p>Style/Type: Cemetery Features: Stone monuments; landscape elements Outbuildings: N/A</p> |

