


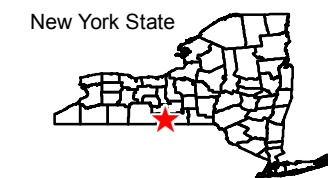


**NYSEG: SENECA WEST
PROPOSED PIPELINE ROUTE
PHOTO LOCATION MAP
TILE 6**

Legend

-  Photo Location
-  Project Corridor

Source:
- (2009) Chemung County Orthoimagery, NYS Digital Ortho-imagery Program
- National Wetland Inventory Federal Wetlands for Chemung County
- Streets data from NYS Accident Location Information System (ALIS)



I:\11172656\GIS\SENECA WEST\MAPS\PHOTO_LOCATIONS.mxd 5/15/2012