





LEGEND

- Submarine Route HVDC
- Terrestrial Route HVDC
- Terrestrial Route HVAC
- Milepost
- ▲ Luyster Creek Converter Station
- Astoria Substation
- ★ Mine
- Park
- State Park
- Untouched Wilderness
- Historic Site
- Scenic Area

DATA SOURCES:
 NYS DOT, ESRI, NOAA, TDI, TRC, NEW YORK STATE DEPARTMENT OF ENVIRONMENTAL CONSERVATION (NYDEC), NEW YORK STATE OFFICE OF PARKS RECREATION AND HISTORICAL PRESERVATION (OPRHP)

NOTES:
 1. NYS DOT 24K and NOAA basemaps
 2. Width of Cable Route lines are not drawn to scale.


 Champlain Hudson Power Express Project
Champlain Hudson Power Express Inc.

Location of Facilities
 on NOAA/NYS DOT Mapping
 Sheet 40 of 40
 Prepared by:   &  2/17/2012

