



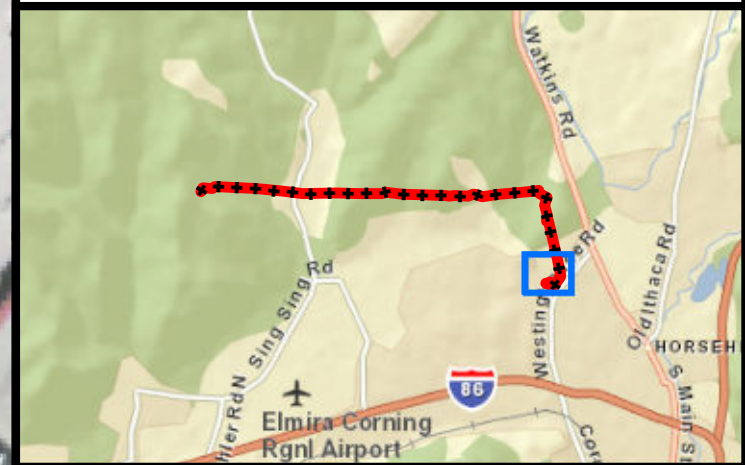
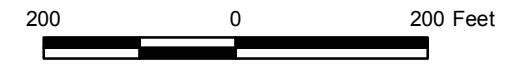
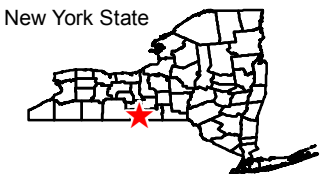
**NYSEG: SENECA WEST
PROPOSED PIPELINE ROUTE
PHOTO LOCATION MAP
TILE 10**

Legend

-  Photo Location
-  Project Corridor

Source:
 - (2009) Chemung County Orthoimagery, NYS Digital Ortho-imagery Program
 - National Wetland Inventory Federal Wetlands for Chemung County
 - Streets data from NYS Accident Location Information System (ALIS)

New York State



I:\11172656\GIS\SENECA WEST\MAPS\PHOTO_LOCATIONS.mxd 5/15/2012